



Government of Karnataka  
Department of Agriculture  
Mysuru District

# **Watershed Development Component of Pradhan Mantri Krishi Sinchayee Yojana- WDC-PMKSY 2.0**

## **Detailed Project Report (DPR)**

**Project Name : Mysuru - WDC-01/2021-22**

**Taluk: H.D.Kote**

**District: Mysuru**

## Details of Project Implementing Agency

PIA / Organization Name :	Assistant Director of Agriculture, H.D.Kote
Organization Type :	Government Department
Office Telephone Number:	8228 - 255379
Alternate Telephone Number :	8228 - 255379
Fax Number:	-
Official Email Id:	<a href="mailto:adahdkote@rediffmail.com">adahdkote@rediffmail.com</a>
Alternate Email Id	<a href="mailto:adahdkote6@gmail.com">adahdkote6@gmail.com</a>
Contact Officer Name:	S.Rangaswamy
Contact Officer Designation	Assistant Director of Agriculture
Contact Officer Cell Number:	8277933117
State :	Karnataka
District	Mysuru
Block :	H.D.Kote
Selection Order Number :	ಸಂ: ಜಅಇ/ಉಕೃನಿ/ಕೃಅ2/NGWSDP-PPPR/47/2021-22
Selection Authority	Watershed Development Department, Karnataka
Selection Date of PIA:	18-01-2022
Office Address:	Office of Assistant Director of Agriculture, H.D.Kote Taluk, Mysuru District

Index		
SI No	Particulars	Page Number
1	1.Executive summary	1 - 2
2	1.Introduction and General description about project area	3 - 4
3	Table- 1.2 Details of Previous Watershed Programmes implemented in the Project area	5
4	Table- 1.3 Climatic Condition of Last Ten Years	6
5	Table-1.4 Details of Natural Calamities in the Project Area	7
6	Table- 1.5 Details of Soil Erosion in the Project Area	8
2.Baseline Survey		
7	Table 2.1 : Demographic Information	9
8	Table 2.2 Household information	10
9	Table -2.3 Migration Status	11
10	Table - 2.4 Type of Area Covered	12
11	Table- 2.5 Area Production and Productivity of Crops	13 - 14
12	Table- 2.6 Source Wise Present Irrigation Status	15
13	Table- 2.7 Details of land holding pattern in the project Area	16
14	Table-2.8 Village wise Livestock Population and Requirement of Fodder in Project Area	17 - 21
15	Table-2.9 Village wise Fodder Requirement and Availability	22
16	Table- 2.10 Livelihood Pattern	23
17	Table-2.11 Household Facilities and Assets Available	24
18	Table-2.12 Details of Infrastructure in the Project Area	25
3.Institution Building and Project Management		
19	Table- 3.1 Details of Project Implementing Agency	26
20	Table- 3.2 Details of Staff at Project Implementing Agency (ADA and his supporting Staff)	27
21	Table- 3.3 Details of Watershed Development Team (WDT) in the Project Area (Since NGOs are not selected and ADA and his team will be WDT) (one of the WDT member must be Women)	28
22	[ Chapter - III ] 3.4 Watershed Committee Detail	29
23	[ Chapter - III ] 3.4A Watershed Committee Member Detail	30
24	[ Chapter - III ] 3.5 Details of Project Fund Accounts of Watershed Committee	31
25	[ Chapter - III ] 3.6 Self Help Groups (SHGs) Details	32 - 34

SI No	Particulars	Page Number
26	[ Chapter - III ] 3.6A Self Help Group Member (SHGs) Details	35 - 36
27	[ Chapter - III ] 3.7 User Groups (UGs) Details	37
28	[ Chapter - III ] 3.7A User Group Member (UG) Details	38 - 42
29	[ Chapter - III ] 3.8 Farmers Producer Organisation Group (FPO) Details	43
30	[ Chapter - III ] 3.8 A Farmers Producer Organisation (FPO) members Details	44 - 57
4. Net Planning and Project activities		
31	[ Chapter - IV ] 4.1 ,4.1A Baseline Data - Village wise Survey Numbers & Farmer wise Survey Numbers	58 - 187
32	[ Chapter - IV ] 4.1 ,4.1A Baseline Data - Village wise Survey Numbers & Farmer wise Survey Numbers	188 - 310
33	[ Chapter - IV ] 4.3 Baseline Data - Details of Existing Soil Moisture Conservation and Water Harvesting Activities	311
34	[ Chapter - IV ] 4.4 Details of Proposed Soil Moisture Conservation and Water Harvesting Activities	312 - 626
35	[ Chapter - IV ] 4.5 Details of Vegetative Cover Activities	627 - 684
36	[ Chapter - IV ] 4.5 A Details of Vegetative Cover Activities	685 - 760
37	[ Chapter - IV ] 4.5 B. Details of Vegetative Cover Activities	760 - 852
38	[ Chapter - IV ] 4.5 C Details of Vegetative Cover Activities	853 - 998
39	[ Chapter - IV ] 4.6 Livelihood Activities for the asst less persons and Micro enterprises & Business development	999
40	[ Chapter - IV ] 4.7 Details of Production Systems	1000
41	[ Chapter - IV ] 4.8 Natural Resource Management and Governence	1001
42	[ Chapter - IV ] 4.9 Adminitrative cost	1002
43	[ Chapter - IV ] 4.10 Monitoring and Evaluation	1003
44	[ Chapter - IV ] 4.11 Detailed Project Report	1004
45	[ Chapter - IV ] 4.12 Institution and capacity building	1005
46	[ Chapter - IV ] 4.13 Entry Point activities	1006
47	[ Chapter - IV ] 4.14 Consolidation and Withdrwal phase	1007
5. Project Planning and Action Plan		
48	[ Chapter - V ] 5.1 Entry Point Activity	1008
49	[ Chapter - V ] 5.2 Village wise Run-off Calculation	1009 - 1011

SI No	Particulars	Page Number
50	[ Chapter - V ] 5.3 Run-off Budgeting	1012
51	[ Chapter - V ] 5.4 / 5.5 Planning of Soil & Moisture Conservation and Water Harvesting Activities	1013
52	[ Chapter - V ] 5.4 / 5.5 Planning of Soil & Moisture Conservation and Water Harvesting Activities	1014
53	[ Chapter - V ] 5.6 Planning of Vegetative Cover Activities	1015
54	[ Chapter - V ] 5.7 Planning Livelihood Activities for the asst less persons and Micro enterprises & Business development	1016
55	[ Chapter - V ] 5.8 Planning Production Systems activities	1017
56	[ Chapter - V ] 5.9 Natural Resource Management and Governence	1018
57	[ Chapter - V ] 5.10 Adminitrative cost	1019
58	[ Chapter - V ] 5.11 Monitoring and Evaluation	1020
59	[ Chapter - V ] 5.12 Detailed Project Report	1021
60	[ Chapter - V ] 5.13 Institution and Capacity building	1022
61	[ Chapter - V ] 5.14 Consolidation and Withdrwal phase	1023
<b>6.Capacity Building Plan</b>		
62	[ Chapter - VI ] 6.1 Capacity Building Activities	1024
63	[ Chapter - VI ] 6.2 Year Wise Training Program Conducted	1025
<b>7.Phasing of the programme and Budgeting</b>		
64	[ Chapter - VII ] 7.1 Village and Year Component wise Phasing of IWMP Funds	1026 - 1035
65	[ Chapter - VII ] 7.2 Year and Treatment wise Soil and Moisture Conservation Activities	1036
66	[ Chapter - VII ] 7.3 Year and Treatment wise Water Harvesting Activities	1037
67	[ Chapter - VII ] 7.4 Year and Treatment wise Vegetative Cover Activities ( Forest, Horticulture and Fodder development)	1038
68	[ Chapter - VII ] 7.5 Year and Treatment wise Phasing of Livelihood Activities for the asst less persons and Micro enterprises & Business development	1039
69	[ Chapter - VII ] 7.6 Year and Treatment wise Phasing Production Activities	1040
70	[ Chapter - VII ] 7.7 Year and Program wise Training Fund Phasing	1041
71	[ Chapter - VII ] 7.7 Year wise Phasing of Administraive costs	1042
72	[ Chapter - VII ] 7.7 Year wise Phasing of M& E	1043
73	[ Chapter - VII ] 7.8 Year wise Phasing of EPA	1044

SI No	Particulars	Page Number
74	[ Chapter - VII ] 7.9 Year wise Phasing of DPR	1045
75	[ Chapter - VII ] 7.10 Year wise Phasing of Natural Resource Management and Governence	1046
76	[ Chapter - VII ] 7.11 Year wise Phasing of Consolidation Phase & Withdrawal phase	1047
<b>8.Consolidation and withdrawal Strategy</b>		
77	[ Chapter - VIII ] 8.1 Details of Rights Conferred in the CPRs of the Project Area	1048
78	[ Chapter - VIII ] 8.2 Details of Activities in the CPRs of the Project Area	1049
<b>9.Expected Project Outcomes</b>		
79	[ Chapter - IX ] 9.1 Employment Generation	1050
80	[ Chapter - IX ] 9.2 Details of Seasonal Migration from Project Area : Expected Post-Project	1051
81	[ Chapter - IX ] 9.3 Details of Average Ground Water Status in the Project Area	1052 - 1053
82	[ Chapter - IX ] 9.4 Details of Average Ground Water table Depth in the Project Areas	1054
83	[ Chapter - IX ] 9.5 Drinking Water Status	1055
84	[ Chapter - IX ] 9.6 Water Use Efficiency	1056
85	[ Chapter - IX ] 9.7 Kharip Crop-Area and Yield in the Project Areas	1057
86	[ Chapter - IX ] 9.8 Rabi Crop-Area and Yield in the Project Areas	1058
87	[ Chapter - IX ] 9.9 Summer Season Crop-Area and Yield in the Project Areas	1059
88	[ Chapter - IX ] 9.10 Perennial Season Crop-Area and Yield in the Project Areas	1060
89	[ Chapter - IX ] 9.11 Change in Area Under Horticulture	1061
90	[ Chapter - IX ] 9.12 Change in Area Under Fodder	1062
91	[ Chapter - IX ] 9.13 Change in Area Under Fuel Wood	1063
92	[ Chapter - IX ] 9.14 Details of Livestock in the Project Area	1064
93	[ Chapter - IX ] 9.15 Change in Area Under Forest/Vegetative Cover	1065
94	Abstract of Activties Planned to be implemented under PMKSY-WDC 2.0	1066 - 1067
95	Abstract of Activties Planned to be implemented under PMKSY-PDMC (MI)/RKVY/ and other Programmes	1068
96	Abstract of Activties Planned to be implemented under MGNREGA	1069
97	Abstract of Activties Planned to be implemented under PMKSY-WDC 2.0, PMKSY-PDMC (MI) RKVY and MGNREGA (combined)	1070
98	Components of PMKSY-WDC 2.0	1071
99	Maps	1072

# 1.Executive summary

## Introduction

Soil and water are two most important of the natural resources that were the basic prerequisites of civilizations from times immemorial.

In our country the need for conserving water resources has been recognised since many decades. In this direction our country has adopted the Watershed approach has been implemented with the direct objective of arresting rainwater run-off and its harvesting and in-situ conservation of moisture and the soils. Concerted efforts have been made over the decades starting from the Watershed approach to conserve soil and water. Gradually the effort became more focused with the formation of the Dry Land Development Board (DLDB) which brought about the initial step to integrate the activities of several allied line Departments to comprehensively undertake Integrated Development of Watersheds. It was further modified into a nation-wide programme under National Watershed Development Programme for Rain-fed Areas (NWDPPRA) to harness the available natural resources to develop dry land areas into more productive areas. Another national programme of Integrated Waste Land Development Programme (IWLDP) was launched to tackle the waste and degraded lands into agriculturally productive areas.

## Background

Karnataka is one of the States in the Country implementing the Pradhan Mantri Krishi Sinchayi Yojana since 2009-10

PMKSY-WD is one of the flagship Programmes of the Government of India and is being implemented by the Department of Land Resources (DoLR) in all the States of the country. The programme envisages restoring the ecological balance by harnessing, conserving and developing degraded natural resources such as soil, vegetative cover and water through watershed management initiatives.

## Information of Mysore District

Mysore District of falls in the survey of India degree sheet numbers 48P,57D and 58A. The district is bounded by North latitudes 11° 45' to 12° 40' and East longitudes 75° 59' to 77° 05', covering an area of 6269 square kms. This district is one of the southern most Districts of the state and it is bordered by Kodagu District in the West, Cannanore District of Kerala state in the South West, Chamarajanagar District in the south and South East, Mandya District in the North and Hassan District in the North West.

The soils of the Districts are red sandy loams in major areas and in remaining areas pockets of black soils. The Agro climatic zones of Mysore Districts are Southern Dry Zone – VI comprises four talukas namely KR nagar, T Narispura Mysore, Nanjangud, & remaining three talukas namely Hunsur, HD Kote & Periyapatna lies in the Southern Transitional Zone – VII. More than 75% of arable land is under Rainfed. It has annual Rainfall of 650 to 850 mm, which is erratic and varying intensity.

## Watershed Area of H.D Kote Taluk

H.D.Kote taluk is one of the seven talukas of the District. This place consists of four reservoirs, they are Kabini, Hebbala, Nugu, & Taraka. Agriculture is the main occupation of people of the taluk. Ragi is the important food crop grown in the taluk, followed by Paddy and other commercial crops like Tobacco, Cotton & Sugarcane. Soil and climate of the taluk ideally suited for growing Horticulture crops. Farmers are not coming forward to increase the area under Horticulture crops

due to the absence of marketing & cold storage facilities. Establishment of cold storage facilities, marketing outlet and setting up of a few fruit processing units are likely to give a big boost to Horticulture sector in the taluk.

H.D Kote is situated in the state highway 17D & a taluk headquarters and one of the major towns in Mysore District which is about 15-20 kms from watershed area. This taluk consists of five Hoblis comprising of 281 villages & 32 Gram Panchayaths. H.D.kote Taluk is one of the Tribal dominant and back ward taluk of Mysuru District. More than 25000 tribal families are living in and around of forest fringes area called Hadies( Tribals colony).

Objective of watershed development project – 2.0

To improve productive potential of rainfed / degraded land through. Integrated watershed Management.  
Strengthen local community / Institution for promotion of Livelihoods and watershed sustainability.

Vision of WDC-PMKSY-2.0 Project.

Is to accelerate economic growth rate of agriculture in the less endowed rainfed areas of the country. This should be achieved by adopting harmony with ecological principles of development. The guiding principle shall be a better economy, ecology and equity in the rainfed regions of the country.

Watershed development plan shall be guided by the need to achieve higher income for farmer community ownership, management and ecologically sustainable action plan.

Securing production and Farmers income against climate variability and its risks of drought spells through diversification of crops systems and animals husbandry and varied livelihood portfolios. Efficient harvesting and retention of rain water in soil profile.

Recognizing the sake of non land holding project members and promoting alternative livelihood opportunities.

Building an eco-system of enterprises for facilitating efficient scales of operation, access to credit and market linkages, Knowledge sharing resources, convergence led by vibrant member managed farmers. Institution.

Greater access to income generating opportunities facilitating co-option of members of these categories in various community institutions i.e FPO user groups etc.

Expected end result:

Increase in the total agricultural production of the project area substantively as a result of higher productivity enhanced cropping intensity.

Scientific use of land, water and other natural resources.

Increased livelihood opportunities for landless and marginal farmers. Those positive changes in production and job portfolio would reflect in higher average annual incomes for all families project area.

SAC/S playing an important role in micro credit management



## 1.Introduction and General description about project area

S. No.	Proposed Microwatershed code (8 digit code)	Name of the GPs covered	Name of the Villages under each GP	Geographical Area of the village	Total Reserved forest area	Project area (7=5-6)	Total untreatable area (area under assured irrigation, & uncultivable waste land and habitations)	Total treatable wasteland area (ha.)	Total rainfed agricultural area (ha.)	Area in ha.	
										Total area proposed for treatment (11= 9+10 or 11= 7-8)	Forest area taken up for development out of column 11 (ha)
1	2	3	4	5	6	7	8	9	10	11	12
1	1) Hairege - 4B3E4F1a	Bachagowdanahalli	Bachagowdanahalli	338.38	0	338.38	337.1	0.10	1.18	1.28	0
2		Hommagaragalli	Bettahalli	478.06	0	478.06	474.83	0.24	2.99	3.23	0
3	2) Chikkakereyuru - 4B3E4F1d	Chikka keruru	Chamanahalli	681.24	125.00	556.24	451.64	7.85	96.76	104.6	125
4		Chikka keruru	Chikka Keruru	1332.39	0	1332.39	833.8	37.39	461.20	498.59	0
5		Madapura	Chootnahalli	735.14	0	735.14	480.57	19.09	235.48	254.57	0
6	3) Kunugul - 4B3E4F1e	Chikka keruru	Dodda Kereyuru	1324.18	0	1324.18	861.75	34.68	427.75	462.43	0
7		Chikka keruru	Doddakere Kaval	262.01	0	262.01	223.19	2.91	35.91	38.82	0
8	4) Gujjappanahundi - 4B3E4F1f	Bachagowdanahalli	Garikikatte Kaval	411.23	0	411.23	396.81	1.08	13.34	14.42	0
9		Madapura	Holehundi	808.07	0	808.07	489.81	23.87	294.39	318.26	0
10		Hommagaragalli	Hommaragalli	1207.31	0	1207.31	1071.8	10.16	125.35	135.51	0
11	5) Kalihundi - 4B3E4F2a	Hommagaragalli	Horamanahalli	295.08	0	295.08	285.24	0.74	9.10	9.84	0
12		Hyrige	Hyrige	240.01	0	240.01	62.47	13.32	164.22	177.54	0
13	6) Geregekatte - 4B3E4F2e	Hullahalli	Ibijjala	445	30.00	415	398.89	1.21	14.90	16.11	30
14		Madapura	Iruvidhi	145.38	0	145.38	85.57	4.49	55.32	59.81	0
15		Bachagowdanahalli	K.Kannenahalli	248.34	0	248.34	168.49	5.99	73.86	79.85	0
16	7) Kodichamanahalli - 4B3E4F2h	Hommagaragalli	Karigala	3985.36	0	3985.36	2558.2	107.04	1320.12	1427.16	0
17		Chikka keruru	Kodichamanahalli	541.03	0	541.03	387.31	11.53	142.19	153.72	0
18		Madapura	Kolagala	1081.07	0	1081.07	979.62	7.61	93.84	101.45	0
19	8) Woddarapalya - 4B3E4F2i	Chikka keruru	Kunagalu	610.2	0	610.2	408.78	15.11	186.31	201.42	0
20		Gaddige	Kutawadi	310	0	310	265.9	3.31	40.79	44.1	0
21		Bachagowdanahalli	M.Kannenahalli	768	0	768	714.42	4.02	49.56	53.58	0
22		Madapura	Madapura	983.18	0	983.18	833.01	11.26	138.91	150.17	0
23		K.Belaturu	Maleyuru	221	10.00	211	184.63	1.98	24.39	26.37	10
24		Madapura	Nayakanahundi	737.35	0	737.35	445.12	21.92	270.31	292.23	0
25		Hannuru	Paduvakote Kaval	615	200.00	415	401.5	1.01	12.49	13.5	200
26		Jayapura	S.I.Madduru	215	5.00	210	199.48	0.79	9.73	10.52	5
27	K.Belaturu	Shankahalli	175	0	175	170.25	0.36	4.39	4.75	0	
28		B.Matagere	Vallahalli	110	0	110	102.22	0.58	7.20	7.78	0
<b>Total</b>				<b>19304.01</b>	<b>370.00</b>	<b>18934.01</b>	<b>14272.40</b>	<b>349.62</b>	<b>4311.99</b>	<b>4661.61</b>	<b>370.00</b>

**Table- 1.1 Details of Ongoing Development Programme in the Project Area**

<b>Sl. No.</b>	<b>Name of Programme</b>	<b>Implementing agency</b>	<b>Objectives of the programme</b>	<b>Year of Commencement</b>	<b>Villages covered</b>	<b>Project Cost</b>
1	-	-	-	-	-	-

**Table- 1.2 Details of Previous Watershed Programmes implemented in the Project area**

Sl. No.	Name of Project	Commencement Year	Villages covered	No. of Micro Water sheds	Watershed Code	Area under treatment (Ha.)	Funding Source	Implementing Agency	Status of completion (Complete/Incomplete)
1	-	-	-	-	-	-	-	-	-

**Table- 1.3 Climatic Condition of Last Ten Years**

Sl. No.	Year	Average Rainfall (mm)	Highest Rainfall intensity in a day ( mm)	Temperature (C)		Relative humidity %	
				Max.	Min.	Max.	Min.
1	2011	1121.2	102.4	31.1	23.2	22.8	67.0
2	2012	560.1	42.3	32.3	24.6	21.6	58.0
3	2013	1119.4	40.3	31.2	25.1	22.1	61.3
4	2014	984.7	55.3	32.6	24.8	23.2	59.6
5	2015	931.0	34.4	31.8	24.5	22.7	60.7
6	2016	544.0	42.8	32.2	22.8	24.3	62.4
7	2017	866.9	34.2	32.9	24.6	23.8	76.3
8	2018	1279.3	39.0	32.2	23.9	22.1	64.5
9	2019	1144.3	121.6	32.3	20.6	22.8	60.5
10	2020	861.1	44.7	31.9	22.4	24.6	66.8

**Table-1.4 Details of Natural Calamities in the Project Area**

<b>Sl. No.</b>	<b>Name of Calamity</b> (Cyclone/Drought/Earthquake/ Flood/Landsliding)	<b>Number of Villages</b>		<b>Periodicity</b>	<b>Name of Affected Villages</b>
		<b>Affected</b>	<b>Not Affected</b>		
-	-	Nil			

**Table- 1.5 Details of Soil Erosion in the Project Area**

<b>Sl. No.</b>	<b>Type of erosion</b> (Sheet, Rill, Gully)	<b>Cause of Erosion</b> (High Rain Fall/High Temperature / Grazing of Land)	<b>Area affected (ha)</b>	<b>Run off (mm/ year)</b>	<b>Average soil loss (Tonnes/ ha/ year)</b>
1	Sheet	High Rain Fall/High Temperature / Grazing of Land	3264.61	110mm/ Year	7 - 8 Tonnes
2	Rill		558.00		
3	Gully		839.00		
<b>Total</b>			<b>4661.61</b>		

## 2. Baseline Survey

Table 2.1 : Demographic Information

Sl. No.	Name Of Villages	Population			Population as per 2021 - Census			Total	Literacy Rate 2021 (%)	Work force available			Sex Ratio (F : M) per 1000
		2001	2011	2021	SC	ST	Others			Agriculture	Industry	Land less	
1	Chamanahalli	500	598	930	310	245	375	930	80%	288	0	80	997
2	Chikka Keruru	1391	2615	3918	1506	1100	1312	3918	52%	1833	0	358	998
3	Chootnahalli	10	31	167	30	32	105	167	80%	27	0	58	1010
4	Dodda Kereyuru	28	63	205	68	54	83	205	62%	41	0	86	1000
5	Doddakere Kaval	199	301	485	0	0	485	485	65%	138	0	10	997
6	Holehundi	11	300	440	260	0	180	440	50%	288	0	32	998
7	Hommaragalli	2214	3780	4815	1550	1450	1815	4815	65%	2807	0	852	1010
8	Hyrige	2003	3716	4161	1761	1420	980	4161	80%	1709	0	580	996
9	Iruvidhi	37	68	145	50	50	45	145	65%	168	0	75	996
10	K.Kannenahalli	199	352	583	185	160	238	583	56%	260	0	53	1000
11	Karigala	631	1367	2225	1135	840	250	2225	56%	89	0	148	1010
12	Kodichamanahalli	79	182	245	145	0	100	245	51%	90	0	30	998
13	Kolagala	1393	3257	5425	2800	1850	775	5425	75%	2532	0	384	998
14	Kunagalu	189	379	589	250	189	150	589	51%	323	0	52	997
15	Kutawadi	768	1877	2898	1200	818	880	2898	66%	276	0	180	999
16	M.Kannenahalli	347	836	1486	600	400	486	1486	55%	674	0	98	1008
17	Madapura	1529	2838	4480	2150	850	1480	4480	78%	2005	0	324	1010
18	Nayakanahundi	522	919	1857	0	1857	0	1857	80%	436	0	128	997
<b>Project Grand Total</b>		<b>12050</b>	<b>22881</b>	<b>35054</b>	<b>14000</b>	<b>11315</b>	<b>9739</b>	<b>35054</b>		<b>6685</b>	<b>0</b>	<b>1397</b>	

**Table 2.2 Household information**

Sl. No	Village Name	Total Household in Village	BPL Households	Landless Household Present in Village	Percent of BPL Household (%)	Percent of Landless
1	Chamanahalli	205	125	80	60%	39%
2	Chikka Keruru	670	346	358	51%	53%
3	Chootnahalli	123	86	58	69%	47%
4	Dodda Kereyuru	150	116	86	77%	57%
5	Doddakere Kaval	75	23	10	30%	13%
6	Holehundi	64	59	32	37%	63%
7	Hommaragalli	3109	1516	852	48%	27%
8	Hyrige	1092	542	580	49%	53%
9	Iruvidhi	142	75	121	50%	65%
10	K.Kannenahalli	110	44	53	40%	48%
11	Karigala	452	345	148	76%	32%
12	Kodichamanahalli	42	28	30	66%	71%
13	Kolagala	624	492	384	78%	61%
14	Kunagalu	80	46	52	57%	65%
15	Kutawadi	218	126	180	57%	82%
16	M.Kannenahalli	170	118	98	69%	57%
17	Madapura	670	554	324	82%	48%
18	Nayakanahundi	144	128	128	88%	88%
<b>Project Grand Total</b>		<b>2510</b>	<b>1881</b>	<b>1397</b>		



**Table -2.3 Migration Status**

Sr. No.	Village Name	Village Total Population	Migrating population			Population Migrating for the Period (months)			Reason for migration	Average Income During Migration (Rs./month/person)
			Male	Female	Percentage Population	Less than 3 months	3 to 5 months	Greater than 5 months		
1	Chamanahalli	930	25	10	35	0	25	0	For Livelihood in off season	4000
2	Chikka Keruru	3918	100	57	157	0	110	0		4500
3	Chootnahalli	167	1	1	2	0	1	0		5000
4	Dodda Kereyuru	205	2	2	4	0	3	0		5000
5	Doddakere Kaval	485	10	8	18	0	13	0		5000
6	Holehundi	440	10	8	10	0	7	0		5000
7	Hommaragalli	4815	127	100	227	0	159	0		5000
8	Hyrige	4161	123	100	223	0	156	0		4500
9	Iruvidhi	145	45	25	45	0	32	0		4500
10	K.Kannenahalli	583	21	210	21	0	15	0		4500
11	Karigala	2225	42	40	82	0	57	0		4500
12	Kodichamanahalli	245	6	5	11	0	8	0		4500
13	Kolagala	5425	105	90	195	0	137	0		4500
14	Kunagalu	589	13	10	23	0	16	0		4500
15	Kutawadi	2898	20	16	36	0	25	0		4500
16	M.Kannenahalli	1486	25	25	50	0	35	0		4500
17	Madapura	4480	100	70	170	0	119	0		5000
18	Nayakanahundi	1857	25	30	55	0	39	0		4500
<b>Total</b>		<b>35054</b>	<b>357</b>	<b>496</b>	<b>643</b>					

Table - 2.4 Type of Area Covered

Sl. No	Village Name	Geographical Area (Ha.)		Land Use Type of Proposed Treatment Area (Ha.)					Ownership Pattern of Proposed Treatment Area ( Ha.)				Forest Area (Ha.)	Number of Beneficiaries Covered				
		Area already Treated Under DPAP/ Haryali/Other Schemes (Ha.)	Area Proposed for Treatment Under WDC-PMKSY 2.0 (Ha.)	Cultivated rainfed	Permanent Pasture	Waste Land Cultivable	Waste Land Non-Cultivable	Total	Private Land	Community Land	Others Land	Total		Marginal Farmer	Small Farmer	Large Farmer	Landless	Total
1	Chamanahalli	1373	105	105	0	8	20	1610	105	0	0	105	125	63	33	5	80	181
2	Chikka Keruru	1332	512	512	0	38	100	2495	512	35	0	547	0	236	151	29	358	774
3	Chootnahalli	735	255	255	0	19	50	1313	255	2	0	256	0	111	91	21	58	281
4	Dodda Kereyuru	1324	462	462	0	35	90	2374	462	15	0	477	0	302	162	15	86	565
5	Doddakere Kaval	262	39	39	0	3	8	350	39	0	0	39	0	12	12	2	10	36
6	Holehundi	808	345	345	0	26	67	1590	345	22	0	367	0	336	44	13	32	425
7	Hommaragalli	1207	140	140	0	11	27	1526	140	23	0	164	0	201	16	6	852	1075
8	Hyrige	240	178	178	0	13	35	643	178	2	0	180	0	66	29	40	580	715
9	Iruvidhi	145	60	60	0	4	12	281	60	0	0	60	0	55	18	3	0	76
10	K.Kannenahalli	248	80	80	0	6	16	430	80	1	0	81	0	15	13	1	53	82
11	Karigala	6243	1490	1490	0	112	291	9626	1490	67	0	1557	0	405	383	62	148	998
12	Kodichamanahalli	541	154	154	0	12	30	890	154	0	0	154	0	235	32	5	30	302
13	Kolagala	1081	101	101	0	8	20	1311	101	3	0	105	0	152	22	3	384	561
14	Kunagalu	610	201	201	0	15	39	1067	201	17	0	218	0	24	114	6	52	196
15	Kutawadi	310	44	44	0	3	9	410	44	44	0	88	0	0	0	0	180	180
16	M.Kannenahalli	768	54	54	0	4	10	890	54	2	0	55	0	66	27	0	98	191
17	Madapura	983	150	150	0	11	29	1324	150	2	0	152	0	173	39	15	324	551
18	Nayakanahundi	737	292	292	0	22	57	1401	292	11	0	304	0	59	104	46	128	337
<b>Project Grand Total</b>		<b>18949</b>	<b>4662</b>	<b>4662</b>	<b>0</b>	<b>350</b>	<b>909</b>	<b>29531</b>	<b>4662</b>			<b>4662</b>	<b>125</b>					<b>7526</b>

**Table- 2.5 Area Production and Productivity of Crops**

Sl. No.	Village Name	Season (Annual, Kharif/ Perennials /Pre- Kharif/Rabi/Summer)	Crop Name	Pre-Project Information		
				Area (Ha.)	Total Production (Metric Tons)	Average Yield (Kg/Ha.)
1	Chamanahalli	Annual	Coconut	14.9	200	2500
		Kharif	Raagi	60	360	1500
		Rabi	Huruli	30	120	1200
2	Chikka Keruru	Annual	coconut	80	1600	5000
		Kharif	Raagi	132.09	792	1500
		Rabi	Huruli	300	120	1200
3	Chootnahalli	Annual	coconut	54	108	5000
		Kharif	Raagi	100.57	603	1500
		Rabi	Huruli	100	600	1000
4	Dodda Kereyuru	Annual	coconut	80	1600	5000
		Kharif	Raagi	184	1100	1000
		Rabi	Huruli	198.43	1188	1500
5	Doddakere Kaval	Annual	coconut	10	100	10000
		Kharif	Raagi	10.88	500	8000
		Rabi	Huruli	10	500	8000
6	Holehundi	Annual	coconut	150	3000	5000
		Kharif	Raagi	44.63	267	1500
		Rabi	Huruli	150	600	1000
7	Hommaragalli	Annual	coconut	50	100	5000
		Kharif	maize	40.26	241	1500
		Rabi	Huruli	50	200	1000
8	Hyrige	Annual	mango	50	100	5000
		Kharif	Raagi	77.54	465	1500
		Rabi	Huruli	50	200	1000
9	Iruvidhi	Annual	coconut	9.81	196	500
		Kharif	Raagi	25	150	1500
		Rabi	Huruli	25	100	1500

Sl. No.	Village Name	Season (Annual, Kharif/ Perennials /Pre- Kharif/Rabi/Summer)	Crop Name	Pre-Project Information		
				Area (Ha.)	Total Production (Metric Tons)	Average Yield (Kg/Ha.)
10	K.Kannenahalli	Annual	maize	9.85	197	1500
		Kharif	Raagi	30	150	1500
		Rabi	Huruli	40	100	1500
11	Karigala	Annual	coconut	900	18000	5000
		Kharif	Raagi	400	2400	1500
		Rabi	Huruli	590.34	2360	1200
12	Kodichamanahalli	Annual	coconut	50	400	5000
		Kharif	Raagi	50	300	1500
		Rabi	Huruli	53.72	222	1200
13	Kolagala	Annual	mazie	40	800	15000
		Kharif	Raagi	40	300	1500
		Rabi	Huruli	20.45	96	1200
14	Kunagalu	Annual	coconut	21.42	420	4200
		Kharif	Raagi	100	600	1500
		Rabi	Huruli	80	320	1200
15	Kutawadi	Annual	coconut	10.1	200	500
		Kharif	Raagi	10	120	1500
		Rabi	Huruli	20	80	1200
16	M.Kannenahalli	Annual	coconut	13.58	271	500
		Kharif	Raagi	20	200	500
		Rabi	Huruli	20	80	100
17	Madapura	Annual	coconut	20.17	400	500
		Kharif	Raagi	70	420	1500
		Rabi	Huruli	60	240	1200
18	Nayakanahundi	Annual	coconut	92	18000	500
		Kharif	Raagi	100.23	600	1500
		Rabi	Huruli	100	400	1200
<b>Project Grand Total</b>				<b>4848.74</b>		

**Table- 2.6 Source Wise Present Irrigation Status**

Sl. No.	Village Name	Net Cropped Area (Ha.)	Irrigated Area					Total
			Canal	Well	Bore wells	Ponds	Other (Pl. Specify)	
1	Chamanahalli	104.60	0	0	4	0	0	4
2	Chikka Keruru	512.09	0	1	3	1	0	5
3	Chootnahalli	254.57	0	0	2	0	0	2
4	Dodda Kereyuru	462.43	0	1	3	1	0	5
5	Doddakere Kaval	38.82	0	0	2	0	0	2
6	Holehundi	344.63	0	1	3	0	0	4
7	Hommaragalli	140.26	0	2	4	2	0	8
8	Hyrige	177.54	0	1	3	1	1	6
9	Iruvidhi	59.81	0	0	1	0	0	1
10	K.Kannenahalli	79.85	0	1	1	1	0	3
11	Karigala	1490.34	0	1	4	1	0	6
12	Kodichamanahalli	153.72	0	0	2	0	0	2
13	Kolagala	101.45	0	2	4	2	0	8
14	Kunagalu	201.42	0	1	2	1	0	4
15	Kutawadi	44.10	0	1	2	1	0	4
16	M.Kannenahalli	53.58	0	0	4	0	0	4
17	Madapura	150.17	0	1	3	2	0	6
18	Nayakanahundi	292.23	0	0	2	0	0	2
<b>Project Grand Total</b>		<b>4661.61</b>	<b>0</b>	<b>13</b>	<b>49</b>	<b>13</b>	<b>1</b>	<b>76</b>

Table- 2.7 Details of land holding pattern in the project Area

Sl. No.	Village Name	Type of Farmer				Land Holding (Ha.)			Average Land Holding ( Ha.)		
		Large Farmer	Marginal Farmer	Small Farmer	Total	Irrigated	UnIrrigated	Total	Irrigated	UnIrrigated	Total
1	Chamanahalli	63	33	5	101	104.6	0	104.6	0	0	0
2	Chikka Keruru	236	151	29	416	512.09	0	512.09	0	0	0
3	Chootnahalli	111	91	21	223	254.57	0	254.57	0	0	0
4	Dodda Kereyuru	302	162	15	479	462.43	0	462.43	0	0	0
5	Doddakere Kaval	12	12	2	26	38.82	0	38.82	0	0	0
6	Holehundi	336	44	13	393	344.63	0	344.63	0	0	0
7	Hommaragalli	201	16	6	223	140.26	0	140.26	0	0	0
8	Hyrige	66	29	40	135	177.54	0	177.54	0	0	0
9	Iruvidhi	55	18	3	76	59.81	0	59.81	0	0	0
10	K.Kannenahalli	15	13	1	29	79.85	0	79.85	0	0	0
11	Karigala	405	383	62	850	1490.34	0	1490.34	0	0	0
12	Kodichamanahalli	235	32	5	272	153.72	0	153.72	0	0	0
13	Kolagala	152	22	3	177	101.45	0	101.45	0	0	0
14	Kunagalu	24	114	6	144	201.42	0	201.42	0	0	0
15	Kutawadi	0	0	0	0	44.1	0	44.1	0	0	0
16	M.Kannenahalli	66	27	0	93	53.58	0	53.58	0	0	0
17	Madapura	173	39	15	227	150.17	0	150.17	0	0	0
18	Nayakanahundi	59	104	46	209	292.23	0	292.23	0	0	0
<b>Project Grand Total</b>		<b>2511</b>	<b>1290</b>	<b>272</b>	<b>4073</b>	<b>4661.61</b>	<b>0</b>	<b>4661.61</b>	<b>0</b>	<b>0</b>	<b>0</b>

**Table-2.8 Village wise Livestock Population and Requirement of Fodder in Project Area**

Sl. No.	Village Name	Category of Livestock	Existing No.	Conversion factor	Equivalent livestock units	Feed Requirement per Day (Dry Matters in Kg)	Total Feed Requirement Ton/year
1	Chamanahalli	Work animal	23	1.33	3	230	80
		Buffaloes	12	1.33	2	150	75
		Cross bred Cows	36	1.33	2	350	12
		Indigenous Cows	12	1	2	160	15
		Goat (Stall fed)	51	0.2	1	450	25
		He Buffaloes	25	1.33	2	350	45
		<b>Total</b>	<b>159</b>	<b>0</b>	<b>12</b>	<b>1690</b>	<b>252</b>
2	Chikka Keruru	Work animal	36	1.33	3	540	75
		Buffaloes	0	0	0	0	0
		Cross bred Cows	600	1.33	2	450	60
		Indigenous Cows	341	1	1	520	45
		Goat (Stall fed)	497	0.2	1	120	50
		He Buffaloes	45	1.33	2	165	50
		<b>Total</b>	<b>1519</b>	<b>0</b>	<b>9</b>	<b>1795</b>	<b>280</b>
3	Chootnahalli	Work animal	15	1.33			80
		Buffaloes	21	1.33	2	510	75
		Cross bred Cows	32	1.33	1	450	70
		Indigenous Cows	24	1	2	458	56
		Goat (Stall fed)	45	0.2	1	150	12
		He Buffaloes	10	1.33	2	350	50
		<b>Total</b>	<b>147</b>	<b>0</b>	<b>8</b>	<b>1918</b>	<b>343</b>

Sl. No.	Village Name	Category of Livestock	Existing No.	Conversion factor	Equivalent livestock units	Feed Requirement per Day (Dry Matters in Kg)	Total Feed Requirement Ton/year
4	Dodda Kereyuru	Work animal	10	1.33	2	200	80
		Buffaloes	8	1.33	2	160	75
		Cross bred Cows	28	1.33	1	560	50
		Indigenous Cows	35	1	2	450	85
		Goat (Stall fed)	65	0.2	1	260	85
		He Buffaloes	12	1.33	2	350	86
		<b>Total</b>	<b>158</b>	<b>0</b>	<b>10</b>	<b>1980</b>	<b>461</b>
5	Doddakere Kaval	Work animal	15	1.33	2	300	100
		Buffaloes	20	1.33	2	280	75
		Cross bred Cows	29	1.33	1	250	70
		Indigenous Cows	34	1	1	350	80
		Goat (Stall fed)	54	0.2	2	180	75
		He Buffaloes	15	1.33	1	250	85
		<b>Total</b>	<b>167</b>	<b>0</b>	<b>9</b>	<b>1610</b>	<b>485</b>
6	Holehundi	Work animal	35	1.33	1	700	150
		Buffaloes	40	1.33	1	650	86
		Cross bred Cows	48	1.33	1	550	90
		Indigenous Cows	35	1	1	450	100
		Goat (Stall fed)	80	0.2	1	580	75
		He Buffaloes	15	1.33		350	80
		<b>Total</b>	<b>253</b>	<b>0</b>	<b>5</b>	<b>3280</b>	<b>581</b>
7	Hommaragalli	Work animal	96	1.33	1	1000	360
		Buffaloes	107	1.33	1	850	310
		Cross bred Cows	300	1.33	1	540	250
		Indigenous Cows	296	1	1	350	80
		Goat (Stall fed)	225	0.2	1	400	250
		He Buffaloes	25	1.33	1	350	85
		<b>Total</b>	<b>1049</b>	<b>0</b>	<b>6</b>	<b>3490</b>	<b>1335</b>



Sl. No.	Village Name	Category of Livestock	Existing No.	Conversion factor	Equivalent livestock units	Feed Requirement per Day (Dry Matters in Kg)	Total Feed Requirement Ton/year
8	Hyrige	Work animal	42	1.33	2	800	120
		Buffaloes	50	1.33	1	650	140
		Cross bred Cows	58	1.33	1	550	80
		Indigenous Cows	35	1	1	450	75
		Goat (Stall fed)	165	0.2	1	750	80
		He Buffaloes	18	1.33	1	150	25
		<b>Total</b>	<b>368</b>	<b>0</b>	<b>7</b>	<b>3350</b>	<b>520</b>
9	Iruvidhi	Work animal	65	1.33	1	1300	120
		Buffaloes	25	1.33	1	450	85
		Cross bred Cows	24	1.33	1	850	90
		Indigenous Cows	56	1	1	450	75
		Goat (Stall fed)	120	0.2	1	540	80
		He Buffaloes	12	1.33	1	254	80
		<b>Total</b>	<b>302</b>	<b>0</b>	<b>6</b>	<b>3844</b>	<b>530</b>
10	K.Kannenahalli	Work animal	50	1.33	1	850	150
		Buffaloes	45	1.33	1	850	120
		Cross bred Cows	40	1.33	1	450	85
		Indigenous Cows	35	1.33	1	570	90
		Goat (Stall fed)	25	0.2	1	250	78
		He Buffaloes	12	1.33	1	450	85
		<b>Total</b>	<b>207</b>	<b>1.33</b>	<b>6</b>	<b>3420</b>	<b>608</b>
11	Karigala	Work animal	45	1.33	1	540	250
		Buffaloes	0	0	0	0	0
		Cross bred Cows	189	0.2	1	400	250
		Indigenous Cows	150	1.33	1	350	85
		Goat (Stall fed)	241	0.2	1	400	120
		He Buffaloes	24	1.33	1	300	95
		<b>Total</b>	<b>649</b>	<b>0</b>	<b>5</b>	<b>1990</b>	<b>800</b>

Sl. No.	Village Name	Category of Livestock	Existing No.	Conversion factor	Equivalent livestock units	Feed Requirement per Day (Dry Matters in Kg)	Total Feed Requirement Ton/year
12	Kodichamanahalli	Work animal	40	1.33	1	450	85
		Buffaloes	35	1.33	1	570	90
		Cross bred Cows	25	0.2	1	250	78
		Indigenous Cows	25	1	2	250	85
		Goat (Stall fed)	124	0.2	1	350	75
		He Buffaloes	23	1.33	1	250	95
		<b>Total</b>	<b>272</b>	<b>1.33</b>	<b>7</b>	<b>2120</b>	<b>508</b>
13	Kolagala	Work animal	35	1.33	1	850	310
		Buffaloes	12	1.33	1	540	250
		Cross bred Cows	629	1	1	350	80
		Indigenous Cows	400	1.33	1	350	120
		Goat (Stall fed)	296	0.2	1	400	250
		He Buffaloes	12	1.33	1	150	75
		<b>Total</b>	<b>1384</b>	<b>1.33</b>	<b>6</b>	<b>2640</b>	<b>1085</b>
14	Kunagalu	Work animal	26	1	1	350	80
		Buffaloes	150	0.2	1	400	250
		Cross bred Cows	51	1.33	1	350	85
		Indigenous Cows	56	1	1	250	90
		Goat (Stall fed)	80	0.2	1	260	85
		He Buffaloes	0	1.33	1	0	95
		<b>Total</b>	<b>363</b>	<b>0</b>	<b>6</b>	<b>1610</b>	<b>685</b>
15	Kutawadi	Work animal	35	1.33	1	560	120
		Buffaloes	0	0	0	0	0
		Cross bred Cows	52	1.33	1	850	85
		Indigenous Cows	42	1	1	560	120
		Goat (Stall fed)	125	0.2	1	450	100
		He Buffaloes	0	0	0	0	0
		<b>Total</b>	<b>254</b>	<b>0</b>	<b>4</b>	<b>2420</b>	<b>425</b>

Sl. No.	Village Name	Category of Livestock	Existing No.	Conversion factor	Equivalent livestock units	Feed Requirement per Day (Dry Matters in Kg)	Total Feed Requirement Ton/year
16	M.Kannenahalli	Work animal	50	1.33	1	560	250
		Buffaloes	0	0	0	0	0
		Cross bred Cows	259	1	1	350	80
		Indigenous Cows	159	1.33	1	350	120
		Goat (Stall fed)	100	0.2	1	400	250
		He Buffaloes	0	1.33	1	0	0
		<b>Total</b>	<b>568</b>	<b>1.33</b>	<b>5</b>	<b>1660</b>	<b>700</b>
17	Madapura	Work animal	25	1.33	1	450	120
		Buffaloes	0	0	0	0	0
		Cross bred Cows	450	1.33	1	450	95
		Indigenous Cows	400	1	1	350	85
		Goat (Stall fed)	301	0.2	1	450	120
		He Buffaloes	2	1.33	1	50	75
		<b>Total</b>	<b>1178</b>	<b>0</b>	<b>5</b>	<b>1750</b>	<b>495</b>
18	Nayakanahundi	Work animal	35	1.33	1	450	200
		Buffaloes	0	0	0	0	0
		Cross bred Cows	300	1.33	1	540	250
		Indigenous Cows	196	1	1	350	80
		Goat (Stall fed)	306	0.2	1	400	250
		He Buffaloes	25	1.33	1	350	85
		<b>Total</b>	<b>862</b>	<b>0</b>	<b>5</b>	<b>2090</b>	<b>865</b>
<b>Project Grand Total</b>		Work animal	678	23.61	24	10130	2730
		Buffaloes	525	14.83	16	6060	1631
		Cross bred Cows	3150	21.02	20	8540	1860
		Indigenous Cows	2331	19.32	22	7018	1486
		Goat (Stall fed)	2900	3.6	19	6790	2060
		He Buffaloes	275	22.61	20	4119	1191
		<b>Total</b>	<b>9859</b>	<b>104.99</b>	<b>121</b>	<b>42657</b>	<b>10958</b>

**Table-2.9 Village wise Fodder Requirement and Availability**

Sl. No.	Village Name	Total Fodder Requirement (Tons / Year)	Fodder Availability (Tons / Year)					Deficit or Surplus (Tons/Year)
			Fodder Crops	Crop Waste	Community Land	Forest Land	Total	
1	Chamanahalli	300	1580	550	650	0	2780	1580
2	Chikka Keruru	550	1250	650	550	20	2470	1650
3	Chootnahalli	340	1300	850	450	0	2600	1250
4	Dodda Kereyuru	465	1243	859	985	25	3112	1800
5	Doddakere Kaval	485	850	750	458	0	2058	890
6	Holehundi	581	1850	950	850	0	3650	1356
7	Hommaragalli	1335	1950	850	650	0	3450	1258
8	Hyrige	520	850	482	850	0	2182	1586
9	Iruvidhi	530	250	450	450	0	1150	1500
10	K.Kannenahalli	610	850	450	650	0	1950	1250
11	Karigala	880	900	750	254	0	1904	1200
12	Kodichamanahalli	510	856	958	478	0	2292	1250
13	Kolagala	1085	1250	850	750	0	2850	1230
14	Kunagalu	685	950	750	850	0	2550	1520
15	Kutawadi	425	750	650	752	0	2152	1500
16	M.Kannenahalli	575	850	450	650	5	1955	1200
17	Madapura	1015	800	725	650	10	2185	1250
18	Nayakanahundi	850	450	650	485	0	1585	1200
<b>Project Grand Total</b>		<b>11741</b>	<b>18779</b>	<b>12624</b>	<b>11412</b>	<b>60</b>	<b>42875</b>	<b>24470</b>

**Table- 2.10 Livelihood Pattern**

Sl. No.	Village Name	Workforce of Agriculture	Workforce of Animal Husbandry	Total Workforce of Animal Husbandry + Agriculture	Wages	Service	Local Artisan	Other Workforce	Total Workforce Available	Demographic Total Workforce
1	Chamanahalli	55	12	75	4	4	4	4	100	75
2	Chikka Keruru	90	20	80	5	5	5	5	100	80
3	Chootnahalli	60	10	70	3	3	3	3	100	58
4	Dodda Kereyuru	80	15	80	5	5	5	5	100	80
5	Doddakere Kaval	30	5	45	2	2	2	2	100	60
6	Holehundi	75	10	80	5	5	5	5	100	80
7	Hommaragalli	90	20	80	5	5	5	5	100	90
8	Hyrige	80	15	75	5	5	5	5	100	80
9	Iruvidhi	60	10	50	3	3	3	3	100	50
10	K.Kannenahalli	55	20	75	5	0	0	0	100	45
11	Karigala	80	25	78	6	5	2	4	100	80
12	Kodichamanahalli	60	10	75	3	3	2	5	100	60
13	Kolagala	80	20	75	5	5	5	5	100	80
14	Kunagalu	70	15	60	6	5	4	2	100	75
15	Kutawadi	60	10	45	2	3	2	2	100	45
16	M.Kannenahalli	80	25	75	5	5	5	5	100	65
17	Madapura	75	20	80	5	5	5	5	100	80
18	Nayakanahundi	80	15	75	4	4	4	4	100	90
<b>Project Grand Total</b>		<b>1260</b>	<b>277</b>	<b>1273</b>	<b>78</b>	<b>72</b>	<b>66</b>	<b>69</b>	<b>1800</b>	<b>1273</b>

Table-2.11 Household Facilities and Assets Available

Sl. No.	Village Name	Total Number of Households	Household With Sanitary Latrine	Land line	Mobile	2-Wheeler	4-Wheeler	J.C.B.	Tractor	Power Tiller	Power Spray Pump	Thresher	Chaff Cutter	Bio-gas	LPG	Kerosene	Domestic Electricity Connection	Electricity Connections for Water Pumps	T.V.	Refrigerator	Computers	Drinking Water Tabs:Community	Drinking Water Tabs: Individual	Remarks
1	Chamanahalli	205	190	5	182	56	4	0	6	2	186	2	32	2	200	0	156	54	200	3	2	1	41	
2	Chikka Keruru	670	550	12	412	115	8	0	11	4	351	2	11	3	518	0	601	256	548	26	10	1	111	
3	Chootnahalli	123	95	2	110	32	1	0	2	1	40	1	2	0	110	0	120	123	84	2	0	1	85	
4	Dodda Kereyuru	150	125	0	132	24	2	0	6	2	35	2	2	0	133	0	150	150	140	2	0	2	121	
5	Doddakere Kaval	75	60	0	55	5	0	0	0	1	23	1	1	0	70	0	75	75	65	3	0	2	70	
6	Holehundi	64	51	0	55	15	0	0	1	2	12	1	2	0	60	0	60	60	60	2	0	60	60	
7	Hommaragalli	3109	2865	12	2580	325	12	2	23	24	54	2	45	2	3001	0	2950	2456	2984	156	12	2689	2849	
8	Hyrige	1092	985	10	900	452	2	1	35	36	45	1	12	0	856	0	750	780	892	15	15	900	900	
9	Iruvidhi	142	125	0	130	65	0	0	3	2	5	1	25	0	124	0	120	120	124	23	0	125	125	
10	K.Kannenahalli	110	100	0	105	38	1	0	1	0	21	1	0	0	110	0	105	110	100	25	0	110	110	
11	Karigala	452	402	0	400	55	2	0	1	3	12	1	12	0	421	0	450	450	350	1	0	400	380	
12	Kodichamanahalli	42	40	0	40	21	1	0	2	1	2	1	1	0	41	0	32	35	36	1	0	38	35	
13	Kolagala	624	580	0	450	54	2	0	13	21	32	1	10	0	600	0	580	421	545	1	0	550	500	
14	Kunagalu	80	75	0	70	21	1	0	2	1	11	1	15	0	50	0	45	54	55	12	0	60	60	
15	Kutawadi	218	200	0	185	23	2	0	1	1	2	1	11	0	165	0	180	175	155	8	0	154	175	
16	M.Kannenahalli	170	160	0	155	12	2	0	2	1	2	1	2	0	150	0	170	165	122	1	0	140	152	
17	Madapura	670	600	12	650	185	2	0	11	10	28	2	21	0	340	0	450	460	480	1	0	145	450	
18	Nayakanahundi	144	120	0	110	25	2	0	2	12	42	1	3	0	120	1	124	125	123	2	0	124	120	
<b>Project Grand Total</b>		<b>8140</b>	<b>7323</b>	<b>53</b>	<b>6721</b>	<b>1523</b>	<b>44</b>	<b>3</b>	<b>122</b>	<b>124</b>	<b>903</b>	<b>23</b>	<b>207</b>	<b>7</b>	<b>7069</b>	<b>1</b>	<b>7118</b>	<b>6069</b>	<b>7063</b>	<b>284</b>	<b>39</b>	<b>5502</b>	<b>6344</b>	

Table-2.12 Details of Infrastructure in the Project Area

Sl. No	Village Name	Whether Village is Connected to the Main Road by an All-Weather Road (Yes/No)	Whether Village is Provided With Electricity (Fully/Partially/No)	Drinking Water Facility (Yes/No)	Availability of Educational Institutions : Primary (P)/Secondary (S)/Higher Secondary (HS)/Vocational Institution (VI)	Whether Village is Having Primary Health Center (Yes/No)	Whether Village is Having Veterinary Dispensary (Yes/No)	Whether Village is Having Post Office (Yes/No)	Whether Village is Having Banks : Nationalized (N) / Co-Operative (C/N/Both)	Whether Village is Having Markets/Mandais (Yes/No)	Whether Village is Having Agro industry. Mention the Type of Agro industry	Whether Village is Having Milk Collection Centers: (Union(U)/Society(S)/ Private Agency(PA)/ Others (O))	Whether Village is Having Anganwadi Center (Yes/No)	Availability of Agro Service Center in the Village (Yes/No)	Cold storage and Warehousing facility (Yes/No)
1	Chamanahalli	Yes	Fully	Yes	P	No	No	No	No	No	No	—	Yes	No	No
2	Chikka Keruru	Yes	Fully	Yes	P	Yes	Yes	Yes	Yes	No	No	0	Yes	No	No
3	Chootnahalli	Yes	Fully	Yes	P	No	No	No	No	No	No	—	Yes	No	No
4	Dodda Kereyuru	Yes	Fully	Yes	P	No	No	No	No	No	No	—	Yes	No	No
5	Doddakere Kaval	Yes	Fully	Yes	O	No	No	No	No	No	No	—	Yes	No	No
6	Holehundi	Yes	Fully	Yes	P	No	No	No	No	No	No	—	Yes	No	No
7	Hommaragalli	Yes	Fully	Yes	HS	Yes	Yes	Yes	Yes	Yes	No	0	Yes	No	No
8	Hyrige	Yes	Fully	Yes	P	No	No	No	No	No	No	—	Yes	No	No
9	Iruvidhi	Yes	Fully	Yes	O	No	No	No	No	No	No	—	Yes	No	No
10	K.Kannenahalli	Yes	Fully	Yes	P	No	No	No	No	No	No	—	Yes	No	No
11	Karigala	Yes	Fully	Yes	P	No	No	No	No	No	No	—	Yes	No	No
12	Kodichamanahalli	Yes	Fully	Yes	P	No	No	No	No	No	No	—	Yes	No	No
13	Kolagala	Yes	Fully	Yes	P	No	No	No	No	No	No	—	Yes	No	No
14	Kunagalu	Yes	Fully	Yes	P	No	No	No	No	No	No	—	Yes	No	No
15	Kutawadi	Yes	Fully	Yes	P	No	No	No	No	No	No	—	Yes	No	No
16	M.Kannenahalli	Yes	Fully	Yes	P	No	No	No	No	No	No	—	Yes	No	No
17	Madapura	Yes	Fully	Yes	HS	Yes	Yes	Yes	Yes	No	No	0	Yes	No	No
18	Nayakanahundi	Yes	Fully	Yes	P	No	No	No	No	No	No	—	Yes	No	No

### 3.Institution Building and Project Management

Table- 3.1 Details of Project Implementing Agency

PIA / Organization Name :	Assistant Director of Agriculture, H.D.Kote	Selection Date of PIA:	18-01-2022
Organization Type :	Government Department	Office Address:	Office of Assistant Director of Agriculture, H.D.Kote Taluk, Mysuru District
Office Telephone Number:	8228 - 255379	Alternate Telephone Number :	8228 - 255379
Fax Number:	-	-	-
Official Email Id:	<a href="mailto:adahdkote@rediffmail.com">adahdkote@rediffmail.com</a>	Alternate Email Id	<a href="mailto:adahdkote6@gmail.com">adahdkote6@gmail.com</a>
Contact Officer Name:	S.Rangaswamy	-	-
Contact Officer Cell Number:	8277933117	Contact Officer Designation	Assistant Director of Agriculture
State :	Karnataka	District	Mysuru
Block :	H.D.Kote	-	-
Selection Order Number :	ಸಂ: ಜಅಇ/ಉಕೈನಿ/ಕೈಅ2/NGWSDP-PPPR/47/2021-22	Selection Authority	Watershed Development Department, Karnataka



**Table- 3.2 Details of Staff at Project Implementing Agency (ADA and his supporting Staff)**

<b>Staff Name</b>	<b>Designation</b>	<b>Qualification</b>	<b>Experience in Months</b>	<b>Job Assigned</b>	<b>Monthly Remuneration</b>
S.Rangaswamy	ADA	MSc Agri	216	Team leader WDT	94038
Shivakumar.M	AO (Tech)	BSc Agri	132	Team Member	61480
Siddaramu	AO	BA	408	Team Member	71993
G. Siddappaswamy	AAO	Agri Diploma	384	Team Member	64793
Lakshmikanth N	ACF	BSc	324	Team Member	60388
Sagara Shashidhar Bogura	RFO	BSc	48	Team Member	60500
Siddaraju D	DRFO	PUC	324	Team Member	51676

**Table- 3.3 Details of Watershed Development Team (WDT) in the Project Area (Since NGOs are not selected and ADA and his team will be WDT) (one of the WDT member must be Women)**

Name Of WDT Members	Gender	Age (Years)	Qualification	Experience (in Months)	Description of Professional Training	Role/Function	Date of Appointment of WDT Member (DD/MM-YYYY)
S.Rangaswamy	Male	46	MSc Agri	216	All Departmental Traings, SWC Training	B, C, D, F	07-01-2022
Shivakumar.M	Male	40	BSc Agri	132		E, F, H	07-01-2022
Siddaramu	Male	58	BA	408		A, B, E, F, H	07-01-2022
G. Siddappaswamy	Male	55	Agri Diploma	384		A, B, E, F, H	07-01-2022
Lakshmikanth N	Male	52	BSc	324		B, E, F, G	07-01-2022
Sagara Shashidhar Bogura	Male	36	BSc	48		B, E, F, G	07-01-2022
Siddaraju D	Male	55	PUC	324		B, E, F, G	07-01-2022

**\*\*\*Abbreviations Used For Roles and Functions \*\*\***

- A.PNP And PRA Training and Capacity Building
- B.Planning
- C.Maintenance of Accounts
- D.Signing of cheques and making payments
- E.Social audit
- F.Engineering surveys, drawings and cost estimations
- G.Physical verification & measurement
- H.Record of labour employed
- I.Livelihood opportunities for landless
- J.Post project operation, maintenance of assets
- K.Any other (please specify)

**[ Chapter - III ] 3.4 Watershed Committee Detail**

<b>Sl. No.</b>	<b>Village Name</b>	<b>Name of Watershed Committee</b>	<b>Registration Number</b>	<b>Date of Registration (DD/MM-YYYY)</b>
1	Madapura	Madapura	1	To be registered
2	Hommargalli	Hommargalli	2	
3	Chikkereyur	Chikkereyur	3	
4	Bachegowdanahalli	Bachegowdanahalli	4	

[ Chapter - III ] 3.4A Watershed Committee Member Detail

Village wise Watershed Committee Name :

Village Name	Name of Watershed Committee	Member Name	Designation (President/Secretary/Member/Treasurer)	Gender	Social Category (SC/ST/Others/Minorities/OBC/B-C-1/BC-2/Gen/EBC)	Category According to Landholding (Landless Farmer/ Large Farmer/Marginal Farmer/ Small Farmer)	Belong to Group UG/ SHG	Obtained Position in GP	Any other	Educational Qualification	Function(s) Assigned
Madapura	Madapura	Poornima (9945373379)	President	Female	SC						
Hommargalli	Hommargalli	Alumelamma (9740131961)	President	Female	ST						
Chikkereyur	Chikkereyur	Lakshamma (9741930804)	President	Female	ST						
Bachegowdanahalli	Bachegowdanahalli	Sudha (9731414733)	President	Female	ST						

[ Chapter - III ] 3.5 Details of Project Fund Accounts of Watershed Committee

Village wise Watershed Committee Name	Account Name (Development Fund/Project Fund)	Bank Name	Bank Branch Name	Bank Address	Account Number	IFSC Code	MICR Code	Account Opening Date (DD/MM/YYYY)	Account Type (Current/Savin g)	Authorise Person Name	Designation
Madapura											
Hommargalli											
Chikkereyur											
Bachegowdanahalli											

[ Chapter - III ] 3.6 Self Help Groups (SHGs) Details

Sl. No.	Village Name	Sl. No.	SHG Name	Group Formation Date (DD/MM/YYYY)	Number of Males	Number of Females	SHG Grade (A/B/C)
1	Chamanahalli	1	Sanjeevini Mahalakshmi MSS		0	17	A
		2	Shri Chamundeshwari MSS		0	14	A
		3	Shri Kalikambai MSS		0	19	B
		4	Shri Nimishamba MSS		0	19	A
		5	Shri Chikkadevamm MSS		0	18	A
2	Chikkereyuru	1	Ramabai Stree Shakti SHG		0	20	A
		2	Sri Aadhisakti MSS		0	19	A
		3	Sri Akkamahadevi Stree shakti MSS		0	17	B
		4	Sri Ambedkar Stree shakti MSS		0	19	B
		5	Sri Bhuvaneshwari Stree Shakti MSS		0	18	B
3	Doddakereyur	1	Sri Chamundeshwari MSS		0	18	A
		2	Sri Chikkadevamma stree shakti MSS		0	16	A
		3	Sri Mahadeshwara MSS		0	19	A
		4	Sri Piriapatnadamma MSS		0	19	B
		5	Sri Sanjeevini Nanjundeshwara MSS		0	18	A
		6	Sri Sanjeevini Saraswati MSS		0	16	A
4	Kunagal	1	Sri Bangariamma MSS		0	14	A
		2	Sri Omshakti MSS		0	19	B
		3	Sri Varamahalakshmi MSS		0	19	B
		4	Sri Sanjeevini lakshmi devi MSS		0	18	B
5	M Kannenahalli	1	Sri Bannariyamma MSS		0	17	A
		2	Sri Mahadeshwara MSS		0	17	A
		3	Sri Mutturaya Swamy MSS		0	16	A
		4	Sri vinayaka MSS		0	20	A

Sl. No.	Village Name	Sl. No.	SHG Name	Group Formation Date (DD/MM/YYYY)	Number of Males	Number of Females	SHG Grade (A/B/C)
6	Hom margalli	1	Sri Chikkadevamma MSS		0	15	B
		2	Sri Eeshwari Stree shakti MSS		0	15	A
		3	Sri Nethravathi MSS		0	20	B
		4	Sri Kaveri MSS		0	17	B
		5	Sri Parvathy Stree shakti MSS		0	18	A
		6	Sri Ramlingeshwara MSS		0	19	A
		7	Sri Sharadhambe MSS		0	18	B
		8	Sri Tulasi MSS		0	18	B
7	Hyrige	1	Sri Akkamahadevi MSS		0	18	A
		2	Sri Basaveshwara Vikalanga chetha Sanga		0	16	B
		3	Sri Sanga mitra MSS		0	18	A
		4	Annapoorneshwari Stree Shakti MSS		0	17	A
		5	Bhomika Stree shakti MSS		0	18	A
		6	Chandana MSS		0	19	A
		7	Ambedhkar MSS		0	20	A
		8	Eshwari MSS		0	19	A
		9	Ganapathi Stree Shakti MSS		0	17	A
8	Holehundi	1	Sneha Sanjeevini Stree Shakti MSS		0	18	A
		2	Sri Spoorthi Saneivini Mss		0	18	A
9	Madapura	1	Sanjeevini Saraswati MSS		0	18	A
		2	Sridevi Stree Shakti MSS		0	17	A
		3	Parvathy Mahila Swa Sahaya Sanga		0	18	A
		4	Om shakti Mahila Swa Sahaya Sanga		0	17	A
		5	Jyothi MSS		0	17	A
		6	Sri Doddama Thayi Mahila Swa Sahaya Sanga		0	17	B
		7	Sri varalakshmi MSS		0	16	A
		8	Sri Chandramoleshwara MSS		0	16	A

Sl. No.	Village Name	Sl. No.	SHG Name	Group Formation Date (DD/MM/YYYY)	Number of Males	Number of Females	SHG Grade (A/B/C)
10	Kolagala	1	Bhagya Lakshmi MSS		0	16	B
		2	Keerthi Stree Shakti MSS		0	18	A
		3	Sanjeevini Saraswati MSS		0	17	A
		4	Sridevi Stree Shakti MSS		0	17	A
		5	Sri Chamundeshwari Stree shakti MSS		0	18	A
		6	Krishna krupa MSS		0	19	A
		7	Lakshmi Devamma MSS		0	20	A
11	K Kannenahalli	1	Sri Chaya devi MSS		0	20	A
		2	Sri Lakshmi MSS		0	18	B
		3	Sri Vijayalakshmi MSS		0	18	B
12	Karigala	1	Sri Ganapathi MSS		0	19	A
13	Nayakanahundi	1	Kaveri MSS		0	17	B
		2	Sri Adishakti Stree Shakti MSS		0	17	A
		3	Sri Chamundeshwari MSS		0	19	A
		4	Sri Makamma MSS		0	18	A
		5	Sri Saraswati Kutumbabivruddi MSS		0	17	A
		6	Sri Chayadevi MSS		0	19	A
<b>Grand Total</b>						1207	



er - III ] 3.6A Self Help Group Member (SHGs) Details

Sl. No.	Village Name	Self Help Group Name	Name of Member	Father/Husband Name	Gender	Landholding Category (Landless Farmer/ Large Farmer/Marginal Farmer/ Small Farmer)	Caste Category (SC/ST/Others/Minorities/OBC/BC-1/BC-2/Gen/EBC)	BPL (Yes/No)
1	Chamanahalli	Sanjeevini Mahalakshmi MSS			Female			
		Shri Chamundeshwari MSS			Female			
		Shri Kalikambai MSS			Female			
		Shri Nimishamba MSS			Female			
		Shri Chikkadevamm MSS			Female			
2	Chikkereyuru	Ramabai Stree Shakti SHG			Female			
		Sri Aadhishakti MSS			Female			
		Sri Akkamahadevi Stree shakti MSS			Female			
		Sri Ambedkar Stree shakti MSS			Female			
		Sri Bhuvaneshwari Stree Shakti MSS			Female			
3	Doddakereyur	Sri Chamundeshwari MSS			Female			
		Sri Chikkadevamma stree shakti MSS			Female			
		Sri Mahadeshwara MSS			Female			
		Sri Piriapatnadamma MSS			Female			
		Sri Sanjeevini Nanjundeshwara MSS			Female			
4	Kunagal	Sri Sanjeevini Saraswati MSS			Female			
		Sri Bangariyamma MSS			Female			
		Sri Omshakti MSS			Female			
		Sri Varamahalakshmi MSS			Female			
5	M Kannenahalli	Sri Sanjeevini lakshmi devi MSS			Female			
		Sri Bannariyamma MSS			Female			
		Sri Mahadeshwara MSS			Female			
		Sri Mutturaya Swamy MSS			Female			
6	Hom margalli	Sri vinayaka MSS			Female			
		Sri Chikkadevamma MSS			Female			
		Sri Eeshwari Stree shakti MSS			Female			
		Sri Nethravathi MSS			Female			
		Sri Kaveri MSS			Female			
		Sri Parvathy Stree shakti MSS			Female			
		Sri Ramlingeshwara MSS			Female			
		Sri Sharadhambe MSS			Female			
		Sri Tulasi MSS			Female			
		Sri Akkamahadevi MSS			Female			
		Sri Basaveshwara Vikalanga chetha Sanga			Female			
		Sri Sanga mitra MSS			Female			

Sl. No.	Village Name	Self Help Group Name	Name of Member	Father/Husband Name	Gender	Landholding Category (Landless Farmer/ Large Farmer/Marginal Farmer/ Small Farmer)	Caste Category (SC/ST/Others/Minorities/OBC/BC-1/BC-2/Gen/EBC)	BPL (Yes/No)
7	Hyrige	Annapoorneshwari Stree Shakti MSS			Female			
		Bhomika Stree shakti MSS			Female			
		Chandana MSS			Female			
		Ambedhkar MSS			Female			
		Eshwari MSS			Female			
		Ganapathi Stree Shakti MSS			Female			
8	Holehundi	Sneha Sanjeevini Stree Shakti MSS			Female			
		Sri Spoorthi Saneivini Mss			Female			
9	Madapura	Sanjeevini Saraswati MSS			Female			
		Sridevi Stree Shakti MSS			Female			
		Parvathy Mahila Swa Sahaya Sanga			Female			
		Om shakti Mahila Swa Sahaya Sanga			Female			
		Jyothi MSS			Female			
		Sri Doddama Thayi Mahila Swa Sahaya Sanga			Female			
		Sri varalakshmi MSS			Female			
		Sri Chandramoleshwara MSS			Female			
10	Kolagala	Bhagya Lakshmi MSS			Female			
		Keerthi Stree Shakti MSS			Female			
		Sanjeevini Saraswati MSS			Female			
		Sridevi Stree Shakti MSS			Female			
		Sri Chamundeshwari Stree shakti MSS			Female			
		Krishna krupa MSS			Female			
		Lakshmi Devamma MSS			Female			
11	K Kannenahalli	Sri Chaya devi MSS			Female			
		Sri Lakshmi MSS			Female			
		Sri Vijayalakshmi MSS			Female			
12	Karigala	Sri Ganapathi MSS			Female			
13	Nayakanahundi	Kaveri MSS			Female			
		Sri Adishakti Stree Shakti MSS			Female			
		Sri Chamundeshwari MSS			Female			
		Sri Makamma MSS			Female			
		Sri Saraswati Kutumbavivruddi MSS			Female			
		Sri Chayadevi MSS			Female			

[ Chapter - III ] 3.7 User Groups (UGs) Details

Sl. No.	Village Name	Users Group Name	Users Group Code	Group Formation Date (DD/MM/YYYY)	Number of Males	Number of Females
1	Chootnahalli	Gunduthopu User Group	1	03-01-2022	13	5
		Punyakoti UG	2	05-01-2022	12	7
2	Karigala	Vana Siri UG	3	04-01-2022	13	7
		Bhoorame UG	4	05-01-2022	9	6
3	K Kannenahalli	Bhuvi UG	5	04-01-2022	14	2
		Pruthvi UG	6	05-01-2022	11	4
4	Hommargalli	Hasiruvana UG	7	04-01-2022	14	5
		Aalada mara UG	8	05-01-2022	14	5
		Mavina marada UG	9	03-01-2022	15	4
5	Madapura	Kalarava UG	10	05-01-2022	17	1
		Kaanana UG	11	06-01-2022	18	0
		Doddkere UG	12	06-01-2022	12	6
6	Nayakanahundi	Kamadhenu UG	13	05-01-2022	16	0
		Golla siri UG	14	03-01-2022	15	2
		Gho Maathe UG	15	05-01-2022	20	0
7	Kolagala	Gundukallu UG	16	04-01-2022	19	0
		Balapana kallu UG	17	04-01-2022	14	3
		Kappumannu UG	18	05-01-2022	16	1
		Kempumannu UG	19	03-01-2022	19	1
8	Kunagalu	Aaladarada Thopu UG	20	03-01-2022	17	0
		Krushi kushi UG	21	05-01-2022	9	7
		Negila Yogi UG	22	03-01-2022	19	0
		Uluva Yogi UG	23	05-01-2022	20	0
		Raitha Mithra UG	24	04-01-2022	18	1
<b>Grand Total</b>					<b>364</b>	<b>67</b>

[ Chapter - III ] 3.7A User Group Member (UG) Details

Sl. No.	Village Name	User Group Name	Name of Farmer	Father/Husband Name	Gender	Landholding Category (Landless Farmer/ Large Farmer/Marginal Farmer/ Small Farmer)	Caste Category (SC/ST/Other s/Minorities/O BC/BC-1/BC-2/Gen/EBC)	BPL (Yes/No)
1	Chootnahalli	Gunduthopu User Group	Chikkanaika	Appunaika	Male	SF	ST	Yes
			Gowramma	Varadanaika	Female	SF	ST	Yes
			Bhyranaika	Bhimanaika	Male	LF	ST	No
			Maramma	Doddathamanaika	Female	LF	ST	No
			Devamma	Channanaika	Female	MF	ST	Yes
			Siddanaika		Male	MF	ST	Yes
			Marichiknaika	Chikkanaika	Male	MF	ST	Yes
			Channamma	Karinaika	Female	MF	ST	Yes
			Sundar Rajan	Subramanyam	Male	MF	OBC	Yes
			Nagamma	Siddanaika	Male	MF	ST	Yes
			Chiknaika	Marichiknaika	Male	MF	ST	Yes
			Chikkathamanaika	Linganaika	Male	SF	ST	Yes
			Thimmamma	Marinaika	Male	SF	ST	Yes
			Chiknaika	Kullanaika	Male	MF	ST	Yes
			Chennamma	Karinaika	Female	MF	ST	Yes
			Sundar Rajan	Subramanyam	Male	MF	OBC	Yes
			Naganaika	Thimmanaika	Male	MF	ST	Yes
			Prabhamani	Sampattu	Male	SF	OBC	Yes
2	Chootnahalli	Punyakoti UG	Kamamma	Nanjegowda	Female	SF	OBC	Yes
			Ranagaiah	Nanjegowda	Male	SF	OBC	Yes
			Nanjegowda	Nanjegowda	Male	SF	OBC	Yes
			Kodigowda	Njanjegowda	Male	SF	OBC	Yes
			Rangaiaha	Nanjegowda	Male	SF	OBC	Yes
			Nanamma	Najegowda	Female	MF	OBC	Yes
			M R Rangegowda	Rnagewowda	Male	MF	OBC	Yes
			Chikkathyamma	Rangegowda	Male	MF	OBC	Yes
			M R Venkataiah	Thimmaiah	Male	SF	SC	Yes
			Kamma	Papaiah	Female	SF	SC	Yes
			Alousician	Nandesh Myarada Samsthe	Male	LF	OBC	Yes
			Kamma	Papaiah	Female	MF	SC	Yes

Sl. No.	Village Name	User Group Name	Name of Farmer	Father/Husband Name	Gender	Landholding Category (Landless Farmer/ Large Farmer/Marginal Farmer/ Small Farmer)	Caste Category (SC/ST/Other s/Minorities/O BC/BC-1/BC-2/Gen/EBC)	BPL (Yes/No)
			Shivaraghu	Rangaiah	Male	SF	SC	Yes
			Sunitha	Rangaiah	Male	SF	SC	Yes
			Umamaheshwari	Rangaiah	Female	SF	SC	Yes
			Harisha	Rangaiah	Male	SF	SC	Yes
			Kamma		Female	MF	SC	Yes
			Lakshamma	Rangaswamy	Female	SF	OBC	Yes
			Thammaiah	Mariyiah	Male	SF	SC	Yes
3	Karigala	Vana Siri UG	Puttamma	Krishnashetty	Female	MF	sc	Yes
			Malligamma	Siddramabhovi	Female	MF	OBC	Yes
			Kendagannashetty	Javarashetty	Male	MF	OBC	Yes
			Puttathayamma	Basavarajappa	Female	MF	OBC	Yes
			Puttaningamma	Kendaganashetty	Female	MF	sc	Yes
			Chikkadevaiah	Ningaiah	Male	MF	sc	Yes
			Basavaraju	Ningaiah	Male	MF	sc	Yes
			Kalawamy	Puttaswamy	Male	MF	OBC	Yes
			Maregowda		Male	MF	SC	Yes
			C R Raju	Rangaiah	Male	MF	OBC	Yes
			Suresh P	Puttaswamappa	Male	MF	OBC	Yes
			A P Shivamurthy	Puttaswamappa	Male	MF	OBC	Yes
			P Mallaikarjuna	Puttaswamappa	Male	MF	OBC	Yes
			C R Raju	Rangegowda	Male	SF	ST	Yes
			Muddamma	Venkatanayaka	Male	SF	ST	Yes
			Sannathayamma	Joganayaka	Female	SF	OBC	Yes
			Devamma	Shivalingegowda	Female	SF	SC	Yes
		A Puttaswamy	Madaiah	Male	MF	SC	Yes	
		Manchamma	Nanjaiah	Female	SF	SC	Yes	
		P S Ushman Sharif		Male	SF	OBC	Yes	
			Somanna	Puttamadappa	Male	SF	OBC	Yes
			Siddappa	Basappa	Male	SF	OBC	Yes
			Thimmamma	Chikkadasaiah	Female	MF	SC	Yes
			Jayasheela	Nataraju C	Female	MF	OBC	Yes
			Rajamma	Siddappa	Male	MF	OBC	Yes
			Siddappa	Basappa	Male	MF	OBC	Yes
			Kumara	Nanjegowda	Male	MF	OBC	Yes

Sl. No.	Village Name	User Group Name	Name of Farmer	Father/Husband Name	Gender	Landholding Category (Landless Farmer/ Large Farmer/Marginal Farmer/ Small Farmer)	Caste Category (SC/ST/Other s/Minorities/O BC/BC-1/BC-2/Gen/EBC)	BPL (Yes/No)
		Bhoorame UG	Thimmanayaka	Cheluvanayaka	Male	MF	ST	Yes
			Mahadevamma	Venkatanayaka	Female	MF	ST	Yes
			Ashwini S	Naveen K S	Female	MF	OBC	Yes
			Sarojamma	Rangaiah	Female	MF	SC	Yes
			Purushothamma	K L Bangaraswamy	Male	MF	OBC	Yes
			Faridhabhanu	Nazeer Ahamed	Female	MF	OBC	Yes
			Kumara	Nanjegowda	Male	MF	OBC	Yes
			A Siddappa	Basappa	Male	SF	OBC	Yes
4	K Kannenahalli	Bhuvi UG	Palaniswamygowdar	Muttuswamygowdar	Male	SF	OBC	No
			Venkataswamygowdar	Muttuswamygowdar	Male	LF	OBC	No
			Ramalingegowda	Javaregowdar	Male	MF	OBC	Yes
			Channakrishnegowda	Javaregowdar	Male	MF	OBC	Yes
			Lakshamma	Javaregowda	Female	MF	OBC	Yes
			Javaregowda	Channegowda	Male	MF	OBC	Yes
			Ramachandregowda	Javaregowda	Male	MF	OBC	Yes
			Papegowda	Javaregowda	Male	MF	OBC	Yes
			Ramalingegowda	Javaregowda	Male	MF	OBC	Yes
			Rajesh	Hanumegowda	Male	MF	OBC	Yes
			Mahendrababu	Raghupati	Male	MF	OBC	Yes
			Ammanamma		Female	MF	OBC	Yes
			Siddik Sharif		Male	MF	OBC	Yes
			Krishnappa	Venkatappa	Male	SF	OBC	Yes
			Nagamallayya	Kellayya	Male	SF	SC	Yes
			Puttashetty	Eerashetty	Male	SF	OBC	Yes
		Pruthvi UG	Venkatappa	Venkategowda	Male	SF	OBC	Yes
			Channakrishnegowda	Javaregowda	Male	MF	OBC	Yes
			Ramachandregowda	Javaregowda	Male	MF	OBC	Yes
			Devraj	Papegowda	Male	MF	OBC	Yes
			Ramalingegowda	Javaregowda	Male	MF	OBC	Yes
			Lillyphilomina	Devraju	Female	LF	OBC	No
			Jayasheela	Devraju	Female	LF	OBC	No
			Meri	Devraju	Female	LF	OBC	No
			Mosas	Devraju	Male	LF	OBC	No
			James	Devraju	Male	LF	OBC	No

Sl. No.	Village Name	User Group Name	Name of Farmer	Father/Husband Name	Gender	Landholding Category (Landless Farmer/ Large Farmer/Marginal Farmer/ Small Farmer)	Caste Category (SC/ST/Other s/Minorities/O BC/BC-1/BC-2/Gen/EBC)	BPL (Yes/No)
			Noorjaan	Umar Beg	Female	LF	OBC	No
			Ashiyabhanu	Umar Beg	Male	LF	OBC	No
			Khalil Bheg	Umar Beg	Male	LF	OBC	No
			Hazirabheg	Umar Beg	Female	LF	OBC	No
			Jayaram	Chiknayka	Male	LF	ST	No
			Moobin Taaz	Shabbir Beg	Male	LF	OBC	No
		Hasiruvana UG	Siddayya	Gavarayya	Male	MF	SC	Yes
			Lingayya	Basavayya	Male	MF	SC	Yes
			Marayya	Kevudayya	Male	MF	SC	Yes
			Ningaraju	Chikkaellabovi	Male	MF	SC	Yes
			Doddadasayya	Masayya	Male	MF	SC	Yes
			Chaluvamma	Lakkadasayya	Female	MF	SC	Yes
			Lakshamma	Lakkadasayya	Female	MF	SC	Yes
			Kalyanamma	Lakkadasayya	Female	MF	SC	Yes
			Ramesh Bhat	Puttashivayya	Male	MF	SC	Yes
			Shylaja	Narayanswamy	Female	MF	OBC	Yes
			Nanjundswamy	Nanjundayya	Male	SF	SC	Yes
			Ramachandra	Chikramayya	Male	SF	SC	Yes
			Basavaraju	Gaviyayya	Male	SF	SC	Yes
			Govindanaik	Marithimmanaika	Male	SF	ST	Yes
			Thimmanaika	Marithimmanaika	Male	SF	ST	Yes
			Mandabovi	Moogabovi	Male	SF	SC	Yes
			Thammaboni	Moogabovi	Male	SF	SC	Yes
			Gadiyayya	Kumpayya	Male	SF	OBC	Yes
			Shivamma	Chikkanna	Female	SF	OBC	Yes
			Parvathamma	Singayya	Female	MF	SC	Yes
		Chamundayya	Kallayya	Male	MF	SC	Yes	
		Ningarajayya	Kallayya	Male	MF	SC	Yes	
		Saroja	Bhaskarnaika	Female	MF	ST	Yes	
		Sriniva	Thimmanaika	Male	MF	ST	Yes	
		Dasayya	Belagayya	Male	MF	SC	Yes	
		Nanjundaswamy	Nanjundayya	Male	MF	SC	Yes	
		Belagayya	Rangayya	Male	MF	SC	Yes	
		Chikkanna	Sirayya	Male	MF	SC	Yes	

Sl. No.	Village Name	User Group Name	Name of Farmer	Father/Husband Name	Gender	Landholding Category (Landless Farmer/ Large Farmer/Marginal Farmer/ Small Farmer)	Caste Category (SC/ST/Other s/Minorities/O BC/BC-1/BC-2/Gen/EBC)	BPL (Yes/No)
5	Hom margalli	Aalada mara UG	Sannaputtayya	Belagayya	Male	MF	SC	Yes
			Nanjundswamy	Nanjundayya	Male	MF	SC	Yes
			Harisha	Mahadevaiah	Male	MF	SC	Yes
			Basamma	Chamundi	Male	MF	OBC	Yes
			Kendaganamma	Lingarajappa	Male	MF	OBC	Yes
			Shylaja	Shantakumari	Female	MF	OBC	Yes
			Jayamma	Kalayya	Male	MF	SC	Yes
			Chaluvamma	Kalayya	Male	MF	SC	Yes
			Parvathi	Ramabovi	Female	MF	SC	Yes
			Ankamma	Ankayya	Female	MF	SC	Yes
		Mavina marada UG	Shivananjayya	Kalayya	Male	MF	SC	Yes
			Shivanna	Kalayya	Male	MF	SC	Yes
			Basavanna	Kalayya	Male	MF	SC	Yes
			Rajamma	Kalayya	Male	MF	SC	Yes
			Santhayamma	Anjanappa	Male	MF	OBC	Yes
			Muddamma	Doddathamayya	Male	MF	SC	Yes
			Murugendra	Ganeshayya	Male	MF	SC	Yes
			Rangswamy	Ganeshaiiah	Male	MF	SC	Yes
			Nanjamma	Kendaganappa	Male	MF	OBC	Yes
			Puttaveeramma	Radhakrishna	Female	MF	OBC	Yes
			Somanaika	Thimmanaika	Male	MF	ST	Yes
			Siddaraju	Puttasiddayya	Male	MF	SC	Yes
			Dasabovi	Giribovi	Male	MF	SC	Yes
			Thimmabovi	Giribovi	Male	MF	SC	Yes
			Ramabovi	Keeratabovi	Male	SF	SC	Yes
			Sowmya	Shridhar	Female	MF	OBC	Yes
Rajanna	Mahadevamma	Male	MF	OBC	Yes			
Siddamma	Mariswamayya	Female	SF	SC	Yes			
Chikrangamma	Narasimanaika	Female	MF	ST	Yes			



[ Chapter - III ] 3.8 Farmers Producer Organisation Group (FPO) Details

Village Name	FPO Name	Registration Date (DD/MM/YYYY)	Value Chain	No of Share members	Paid up capital/ Share collected	Turnover of Input Bussiness	Turn over of Out put Bussiness
Hampapura	Hampapura Horticulture Farmers Producer Company Limited	10-04-2017	Vegetable Ginger Coconut	1000	1000	3000000	Just Started

[ Chapter - III ] 3.8 A Farmers Producer Organisation (FPO) members Details

Village Name :	FPO Name	Name of Member	Father/Husband Name	Gender	Landholding Category (Landless Farmer/ Large Farmer/Marginal Farmer/ Small Farmer)	Caste Category (SC/ST/Others/Minorities/OB C/BC-1/BC-2/Gen/EBC)	BPL (YES/NO)	Remarks
Hampapura	Hampapura Horticulture Farmers Producer Company Limited	Gangadarayya	Lt.Mariswamygowda	Hampapura		OBC		
Hampapura	Hampapura Horticulture Farmers Producer Company Limited	Siddegowda	Lt.Govindgowda	Hampapura		OBC		
Hampapura	Hampapura Horticulture Farmers Producer Company Limited	Basavarajappa H.C	Lt. Channegowda	Hampapura		OBC		
Hampapura	Hampapura Horticulture Farmers Producer Company Limited	Manju H.M	H S Mariswamy	Hampapura		OBC		
Hampapura	Hampapura Horticulture Farmers Producer Company Limited	Hariprasad	Swamygowda	Hampapura		OBC		
Hampapura	Hampapura Horticulture Farmers Producer Company Limited	Manjunatha	Linggegowda	Hampapura		OBC		
Hampapura	Hampapura Horticulture Farmers Producer Company Limited	H.S Jaganatha	Lt.Shivanna	Hampapura		OBC		
Hampapura	Hampapura Horticulture Farmers Producer Company Limited	Ramesha	Lt.Nanjundashetty	Hampapura		OBC		
Hampapura	Hampapura Horticulture Farmers Producer Company Limited	A.Shivarajappa	Lt.Ayyappa	Hampapura		OBC		
Hampapura	Hampapura Horticulture Farmers Producer Company Limited	A.Siddappa	Lt.Ayyappa	Hampapura		OBC		
Hampapura	Hampapura Horticulture Farmers Producer Company Limited	A.Shivanna	Lt.Ayyappa	Hampapura		OBC		
Hampapura	Hampapura Horticulture Farmers Producer Company Limited	A.Siddaramappa	Lt.Ayyappa	Hampapura		OBC		
Hampapura	Hampapura Horticulture Farmers Producer Company Limited	K.S Girishkumar	A.Siddappa	Hampapura		OBC		
Hampapura	Hampapura Horticulture Farmers Producer Company Limited	Kumara K.v	Venkateshgowda	Hampapura		OBC		
Hampapura	Hampapura Horticulture Farmers Producer Company Limited	Rajegowda	Chikkathammegowda	Hampapura		OBC		
Hampapura	Hampapura Horticulture Farmers Producer Company Limited	Nanjedevru	Lt.Nanjedevru	Hampapura		OBC		
Hampapura	Hampapura Horticulture Farmers Producer Company Limited	H.B. Rajesha	Byrappa	Hampapura		OBC		
Hampapura	Hampapura Horticulture Farmers Producer Company Limited	Raziqpasha	AlthpAhamad	Hampapura		OBC		
Hampapura	Hampapura Horticulture Farmers Producer Company Limited	Leekankumara	Lt.Chaluvegowda	Hampapura		OBC		
Hampapura	Hampapura Horticulture Farmers Producer Company Limited	Kumara N	Lt.Nanjundashetty	Hampapura		OBC		
Hampapura	Hampapura Horticulture Farmers Producer Company Limited	Jagadesha	Boregowda	Hampapura		OBC		
Hampapura	Hampapura Horticulture Farmers Producer Company Limited	K.Krishna	Lt.Kempegowda	Hampapura		OBC		
Hampapura	Hampapura Horticulture Farmers Producer Company Limited	Eregowda	Basavegowda	Hampapura		OBC		
Hampapura	Hampapura Horticulture Farmers Producer Company Limited	Muthegowda	Chikkamallegowda	Hampapura		OBC		
Hampapura	Hampapura Horticulture Farmers Producer Company Limited	H.M Manju	Lt.Muthegowda	Hampapura		OBC		
Hampapura	Hampapura Horticulture Farmers Producer Company Limited	H.V Suresha	K Vasu	Hampapura		OBC		
Hampapura	Hampapura Horticulture Farmers Producer Company Limited	Umesh.G	Gangadarayya	Hampapura		SC		
Hampapura	Hampapura Horticulture Farmers Producer Company Limited	Girisha	Siddegowda	Hampapura		OBC		
Hampapura	Hampapura Horticulture Farmers Producer Company Limited	M.D.Ismail	Abduljbril	Hampapura		OBC		
Hampapura	Hampapura Horticulture Farmers Producer Company Limited	K.Kemparaju	Lt.Kemparaju	Hampapura		OBC		
Hampapura	Hampapura Horticulture Farmers Producer Company Limited	Mallappa	Mahadevappa	Chu.Hundi		OBC		
Chu.Hundi	Hampapura Horticulture Farmers Producer Company Limited	Basavanna	Lt.Erappa	Chu.Hundi		OBC		
Chu.Hundi	Hampapura Horticulture Farmers Producer Company Limited	Siddramappa	Lt.Ramappa	Chu.Hundi		OBC		
Chu.Hundi	Hampapura Horticulture Farmers Producer Company Limited	Yogendra	Lt.Mahadevayya	Chu.Hundi		SC		
Chu.Hundi	Hampapura Horticulture Farmers Producer Company Limited	Ravikumara	Lt.Kullashetty	Chu.Hundi		OBC		
Chu.Hundi	Hampapura Horticulture Farmers Producer Company Limited	Ramachandrasswamy.M	mLt.Mallappa	Chu.Hundi		OBC		
Chu.Hundi	Hampapura Horticulture Farmers Producer Company Limited	Keppanna.k.p	Puttasamappa	Chu.Hundi		OBC		
Chu.Hundi	Hampapura Horticulture Farmers Producer Company Limited	H.S.Siddaraju	Lt.Somayya	Hommaragalli		SC		
Hommaragalli	Hampapura Horticulture Farmers Producer Company Limited	Krishnegowda	Marigowda	Hommaragalli		OBC		
Hommaragalli	Hampapura Horticulture Farmers Producer Company Limited	H.P.Gangadara	Puttamadappa	Hommaragalli		OBC		
Hommaragalli Mysuru	WDC-01/2021-22 Hampapura Horticulture Farmers Producer Company Limited	Rajashekara	Siddalingadevru	Hommaragalli		OBC	Taluk: H.D.Kote	

Village Name :	FPO Name	Name of Member	Father/Husband Name	Gender	Landholding Category (Landless Farmer/ Large Farmer/Marginal Farmer/ Small Farmer)	Caste Category (SC/ST/Others/Minorities/OB C/BC-1/BC-2/Gen/EBC)	BPL (YES/NO)	Remarks
Hommaragalli	Hampapura Horticulture Farmers Producer Company Limited	Chaluvanayaka	Lt.Marithimmanayaka	Hommaragalli		ST		
Hommaragalli	Hampapura Horticulture Farmers Producer Company Limited	Paramesha	Basavayya	Hommaragalli		SC		
Hommaragalli	Hampapura Horticulture Farmers Producer Company Limited	Guruswamy.h.s	Somappa	Hommaragalli		OBC		
Hommaragalli	Hampapura Horticulture Farmers Producer Company Limited	Ankayya	Kariyayya	Hommaragalli		SC		
Hommaragalli	Hampapura Horticulture Farmers Producer Company Limited	Shreyaspatil	Krishnappa.H.S	Hommaragalli		OBC		
Hommaragalli	Hampapura Horticulture Farmers Producer Company Limited	Mahadevappa	Basavarajappa	Hommaragalli		OBC		
Hommaragalli	Hampapura Horticulture Farmers Producer Company Limited	Krishnappa.h.s	Srinivas	Hommaragalli		OBC		
Hommaragalli	Hampapura Horticulture Farmers Producer Company Limited	Somu.h.m	Lingegowda	Hommaragalli		OBC		
Hommaragalli	Hampapura Horticulture Farmers Producer Company Limited	Rathnamma	Mahadevappa	Hommaragalli		OBC		
Hommaragalli	Hampapura Horticulture Farmers Producer Company Limited	Puttasiddayya	Lt.Manchayya	Hommaragalli		SC		
Hommaragalli	Hampapura Horticulture Farmers Producer Company Limited	Verabadrappa	Pinnappa	Hommaragalli		OBC		
Hommaragalli	Hampapura Horticulture Farmers Producer Company Limited	Chinnasamy	Narashimma	Hommaragalli		OBC		
Hommaragalli	Hampapura Horticulture Farmers Producer Company Limited	Shivamallu	Lt.Somayya	Hommaragalli		SC		
Hommaragalli	Hampapura Horticulture Farmers Producer Company Limited	Manchayya	Lt.Chikkanna	Hommaragalli		SC		
Hommaragalli	Hampapura Horticulture Farmers Producer Company Limited	Mahadevanayaka	Kadanayaka	Hommaragalli		ST		
Hommaragalli	Hampapura Horticulture Farmers Producer Company Limited	Gowramma	Shivakumara	Hommaragalli		OBC		
Hommaragalli	Hampapura Horticulture Farmers Producer Company Limited	Shivamadu	Lt.Mahadevayya	Hommaragalli		SC		
Hommaragalli	Hampapura Horticulture Farmers Producer Company Limited	Nanjundaswamy	Erappa.J.D	Hommaragalli		OBC		
Hommaragalli	Hampapura Horticulture Farmers Producer Company Limited	Ramanna.H.S	Lt.Shivanna	Hommaragalli		OBC		
Hommaragalli	Hampapura Horticulture Farmers Producer Company Limited	Prabhuswamy	Mahadevappa	Hommaragalli		OBC		
Hommaragalli	Hampapura Horticulture Farmers Producer Company Limited	Prabhuswamy	Shivanna	Hommaragalli		OBC		
Hommaragalli	Hampapura Horticulture Farmers Producer Company Limited	H.L.Sadananda	Lingaraju	Hommaragalli		OBC		
Hommaragalli	Hampapura Horticulture Farmers Producer Company Limited	Revamma	Lt.Somappa	Hommaragalli		OBC		
Hommaragalli	Hampapura Horticulture Farmers Producer Company Limited	Rajanna	Lt.Somappa	Hommaragalli		OBC		
Hommaragalli	Hampapura Horticulture Farmers Producer Company Limited	Mahadevappa.H.M	Muddurajappa	Hommaragalli		OBC		
Hommaragalli	Hampapura Horticulture Farmers Producer Company Limited	Mahadevaswamy.H.R	Ramanna	Hommaragalli		OBC		
Hommaragalli	Hampapura Horticulture Farmers Producer Company Limited	Jayashella	Chamaraju	Hommaragalli		OBC		
Hommaragalli	Hampapura Horticulture Farmers Producer Company Limited	Ramaia	Lt.Chikkaramaia	Hommaragalli		OBC		
Hommaragalli	Hampapura Horticulture Farmers Producer Company Limited	Basavanna	Muddurajappa	Hommaragalli		OBC		
Hommaragalli	Hampapura Horticulture Farmers Producer Company Limited	Ramesha	Siddaramappa	Hommaragalli		OBC		
Hommaragalli	Hampapura Horticulture Farmers Producer Company Limited	Maheha.N	Nagaraju	Hommaragalli		OBC		
Hommaragalli	Hampapura Horticulture Farmers Producer Company Limited	Yogesha	Nanjundappa	Hommaragalli		OBC		
Hommaragalli	Hampapura Horticulture Farmers Producer Company Limited	Manjunatha.H.B	Basavarajappa	Hommaragalli		OBC		
Hommaragalli	Hampapura Horticulture Farmers Producer Company Limited	Shubbamma	Manchaia	Hommaragalli		SC		
Hommaragalli	Hampapura Horticulture Farmers Producer Company Limited	Bhogappa	Lt.Nagappa	Hommaragalli		OBC		
Hommaragalli	Hampapura Horticulture Farmers Producer Company Limited	Kempajamma.P	Puttamuddappa	Hommaragalli		OBC		
Hommaragalli	Hampapura Horticulture Farmers Producer Company Limited	Gurumurthy.H.B	Lt.Basavarajappa	Hommaragalli		OBC		
Hommaragalli	Hampapura Horticulture Farmers Producer Company Limited	Virupaksha	Lt.Veerabadrappa	Hommaragalli		OBC		
Hommaragalli	Hampapura Horticulture Farmers Producer Company Limited	Lingappa.H.S	Lingaraju	Hommaragalli		OBC		
Hommaragalli	Hampapura Horticulture Farmers Producer Company Limited	Veerabadrappa	Lt.Appajappa	Hommaragalli		OBC		
Hommaragalli	Hampapura Horticulture Farmers Producer Company Limited	Jayaprakash.S	Lt.Siddayya	Hommaragalli		SC		
Hommaragalli	Hampapura Horticulture Farmers Producer Company Limited	Nagaraju	Lt.Appayappa	Hommaragalli		OBC		
Hommaragalli	Hampapura Horticulture Farmers Producer Company Limited	Naveenkumar	Nagaraju.H.B	Hommaragalli		OBC		
Hommaragalli	Hampapura Horticulture Farmers Producer Company Limited	Rangaswamy	Lt.Ganashaia	Hommaragalli		SC		
Hommaragalli Mysuru	WDC-01/2024-22 Hampapura Horticulture Farmers Producer Company Limited	Basavanna	Lt.Maniswamappa	Hommaragalli		OBC	Taluk: H.D.Kote	

Village Name :	FPO Name	Name of Member	Father/Husband Name	Gender	Landholding Category (Landless Farmer/ Large Farmer/Marginal Farmer/ Small Farmer)	Caste Category (SC/ST/Others/Minorities/OB C/BC-1/BC-2/Gen/EBC)	BPL (YES/NO)	Remarks
Hommaragalli	Hampapura Horticulture Farmers Producer Company Limited	Mahadevappa	Lt.Ramanna	Hommaragalli		OBC		
Hommaragalli	Hampapura Horticulture Farmers Producer Company Limited	Puttaswamy	Lt.Ramanna	Hommaragalli		OBC		
Hommaragalli	Hampapura Horticulture Farmers Producer Company Limited	Rathanlal	Bura ram	Hommaragalli		OBC		
Pura	Hampapura Horticulture Farmers Producer Company Limited	P.K.Shivaraju	Lt.Lingappa	Pura		OBC		
Pura	Hampapura Horticulture Farmers Producer Company Limited	Loksha.S	Siddaramappa	Pura		OBC		
Pura	Hampapura Horticulture Farmers Producer Company Limited	Somanna.k	Lt.Kempanna	Pura		OBC		
Pura	Hampapura Horticulture Farmers Producer Company Limited	Mallesha.P.S	Sannalingappa	Pura		OBC		
Pura	Hampapura Horticulture Farmers Producer Company Limited	Basavarajappa	Nanjappa	Pura		OBC		
Pura	Hampapura Horticulture Farmers Producer Company Limited	Ganesha	Kumaraswamy	Pura		OBC		
Pura	Hampapura Horticulture Farmers Producer Company Limited	Rajanna.P.S	Siddappa	Pura		OBC		
Pura	Hampapura Horticulture Farmers Producer Company Limited	Mahedevappa	Lingappa	Pura		OBC		
Pura	Hampapura Horticulture Farmers Producer Company Limited	Muddaramappa	Ramappa	Pura		OBC		
Pura	Hampapura Horticulture Farmers Producer Company Limited	Basavanna.P	Puttaswamappa	Pura		OBC		
Pura	Hampapura Horticulture Farmers Producer Company Limited	Shivarudrappa	Puttaswamappa	Pura		OBC		
Pura	Hampapura Horticulture Farmers Producer Company Limited	Arunkumar Patil	Alervopatil	Pura		OBC		
Pura	Hampapura Horticulture Farmers Producer Company Limited	Somanna.d	Devarajappa	Pura		OBC		
Pura	Hampapura Horticulture Farmers Producer Company Limited	Basavaraju.S	Siddalingappa	Pura		OBC		
Pura	Hampapura Horticulture Farmers Producer Company Limited	Nagaraju.p.p	Lt.Puttaswamappa	Pura		OBC		
Pura	Hampapura Horticulture Farmers Producer Company Limited	Basavaraju.B	Basappa	Pura		OBC		
Pura	Hampapura Horticulture Farmers Producer Company Limited	Siddaramappa	Basappa	Pura		OBC		
Pura	Hampapura Horticulture Farmers Producer Company Limited	Basavaraju	Lt.Shivappa	Pura		OBC		
Pura	Hampapura Horticulture Farmers Producer Company Limited	Girisha.S	Lt.Shivanna	Pura		OBC		
Pura	Hampapura Horticulture Farmers Producer Company Limited	Basavaraju	Lt.Shivappa	Pura		OBC		
Pura	Hampapura Horticulture Farmers Producer Company Limited	Basavarajappa	Puttirappa	Pura		OBC		
Pura	Hampapura Horticulture Farmers Producer Company Limited	Siddaramappa	Lt.Rajappa	Pura		OBC		
Pura	Hampapura Horticulture Farmers Producer Company Limited	Nagarajappa	Sannalingappa	Pura		OBC		
Pura	Hampapura Horticulture Farmers Producer Company Limited	Shivamma	Lt Ramegowda	G.B.Sargur		OBC		
G.B.Sargur	Hampapura Horticulture Farmers Producer Company Limited	Basavaraju	Eraiah	Kattehundi		OBC		
Kattehundi	Hampapura Horticulture Farmers Producer Company Limited	Sannahyaiah	Lt Kenchaiah	Kattehundi		SC		
Kattehundi	Hampapura Horticulture Farmers Producer Company Limited	Ramaiah	Lt Kenchaiah	Kattehundi		SC		
Kattehundi	Hampapura Horticulture Farmers Producer Company Limited	Yogesha	Boregowda	Kattehundi		OBC		
Kattehundi	Hampapura Horticulture Farmers Producer Company Limited	Mahadevu	Lt Javaregowda	Kattehundi		OBC		
Kattehundi	Hampapura Horticulture Farmers Producer Company Limited	Shivamurthy	Boregowda	Kattehundi		OBC		
Kattehundi	Hampapura Horticulture Farmers Producer Company Limited	Shivanna	Basavaiah	Kattehundi		SC		
Kattehundi	Hampapura Horticulture Farmers Producer Company Limited	Chana	Kalegowda	G.B.S.M Hundi		OBC		
G.B.S.M Hundi	Hampapura Horticulture Farmers Producer Company Limited	Shankaregowda	Lt Karigowda	G.B.S.M Hundi		OBC		
G.B.S.M Hundi	Hampapura Horticulture Farmers Producer Company Limited	Shivalinggowda	Lt Minnegowda	G.B.S.M Hundi		OBC		
G.B.S.M Hundi	Hampapura Horticulture Farmers Producer Company Limited	Swamygowda	Lt Kullegowda	G.B.S.M Hundi		OBC		
G.B.S.M Hundi	Hampapura Horticulture Farmers Producer Company Limited	K G Nagegowda	Lt Kullegowda	G.B.S.M Hundi		OBC		
G.B.S.M Hundi	Hampapura Horticulture Farmers Producer Company Limited	Javaregowda	Kajjiningegowda	G.B.S.M Hundi		OBC		
G.B.S.M Hundi	Hampapura Horticulture Farmers Producer Company Limited	Nagegowda	Lt Kurigowda	G.B.S.M Hundi		OBC		
G.B.S.M Hundi	Hampapura Horticulture Farmers Producer Company Limited	Swamygowda	Lt Ningegowda	G.B.S.M Hundi		OBC		
G.B.S.M Hundi	Hampapura Horticulture Farmers Producer Company Limited	Ningegowda	Lt Bommegowda	G.B.S.M Hundi		OBC		
G.B.S.M Hundi	Hampapura Horticulture Farmers Producer Company Limited	Javaregowda	Lt Jogegowda	G.B.S.M Hundi		OBC		
G.B.S.M Hundi Mysuru	Hampapura Horticulture Farmers Producer Company Limited	Siddegowda	Lt Minnegowda	G.B.S.M Hundi		OBC	Taluk: H.D.Kote	

Village Name :	FPO Name	Name of Member	Father/Husband Name	Gender	Landholding Category (Landless Farmer/ Large Farmer/Marginal Farmer/ Small Farmer)	Caste Category (SC/ST/Others/Minorities/OB C/BC-1/BC-2/Gen/EBC)	BPL (YES/NO)	Remarks
G.B.S.M Hundi	Hampapura Horticulture Farmers Producer Company Limited	Ravikumar	Lt kendagannegowda	G.B.S.M Hundi		OBC		
G.B.S.M Hundi	Hampapura Horticulture Farmers Producer Company Limited	Thimmachari	Timmachari	G.B.S.M Hundi		OBC		
G.B.S.M Hundi	Hampapura Horticulture Farmers Producer Company Limited	Sannatammegowda	Lt Kajjiningegowda	G.B.S.M Hundi		OBC		
G.B.S.M Hundi	Hampapura Horticulture Farmers Producer Company Limited	Channegowda	Lt Chikkargegowda	G.B.S.M Hundi		OBC		
G.B.S.M Hundi	Hampapura Horticulture Farmers Producer Company Limited	Swamygowda	Bommegowda	G.B.S.M Hundi		OBC		
G.B.S.M Hundi	Hampapura Horticulture Farmers Producer Company Limited	Boregowda	Lt Jogegowda	G.B.S.M Hundi		OBC		
G.B.S.M Hundi	Hampapura Horticulture Farmers Producer Company Limited	Mahesha	Lt kendagannegowda	G.B.S.M Hundi		OBC		
G.B.S.M Hundi	Hampapura Horticulture Farmers Producer Company Limited	Ramachandra	Lt Venkatesha	G.B.S.M Hundi		OBC		
G.B.S.M Hundi	Hampapura Horticulture Farmers Producer Company Limited	Bommegowda	Bommegowda	G.B.S.M Hundi		OBC		
G.B.S.M Hundi	Hampapura Horticulture Farmers Producer Company Limited	Swamygowda	Lt Puttegowda	G.B.S.M Hundi		OBC		
G.B.S.M Hundi	Hampapura Horticulture Farmers Producer Company Limited	Swamygowda	Lt Kendegowda	G.B.S.M Hundi		OBC		
G.B.S.M Hundi	Hampapura Horticulture Farmers Producer Company Limited	Sundresha B	Rangegowda	G.B.S.M Hundi		OBC		
G.B.S.M Hundi	Hampapura Horticulture Farmers Producer Company Limited	Thangaraju	Swamygowda	Mallahalli		OBC		
Mallahalli	Hampapura Horticulture Farmers Producer Company Limited	Malleshwara	Palanigowdar	Mallahalli		OBC		
Mallahalli	Hampapura Horticulture Farmers Producer Company Limited	Krishnaswamy	Lt Ramegowda	Mallahalli		OBC		
Mallahalli	Hampapura Horticulture Farmers Producer Company Limited	D Jayaraju	Dharmalingadevaru	Mallahalli		OBC		
Mallahalli	Hampapura Horticulture Farmers Producer Company Limited	Venkatachalapati	Krishnaswamygowdar	Mallahalli		OBC		
Mallahalli	Hampapura Horticulture Farmers Producer Company Limited	Mahadeva D	Doddegowda	Mallahalli		OBC		
Mallahalli	Hampapura Horticulture Farmers Producer Company Limited	Shivaraju K	Lt Kariyappagowda	Mallahalli		OBC		
Mallahalli	Hampapura Horticulture Farmers Producer Company Limited	Murugesha	Lt N R Swamy	Mallahalli		OBC		
Mallahalli	Hampapura Horticulture Farmers Producer Company Limited	Panchanayagi	Thangaraj	Mallahalli		OBC		
Mallahalli	Hampapura Horticulture Farmers Producer Company Limited	Somasundaram	Swamygowda	Mallahalli		OBC		
Mallahalli	Hampapura Horticulture Farmers Producer Company Limited	Girisha C	Chikkaborashetty	H M Halli		OBC		
H M Halli	Hampapura Horticulture Farmers Producer Company Limited	Krishnegowda	Lt Sannegowda	H M Halli		OBC		
H M Halli	Hampapura Horticulture Farmers Producer Company Limited	Chandru V	Lt Venkategowda	H M Halli		OBC		
H M Halli	Hampapura Horticulture Farmers Producer Company Limited	Chandru K	Kalegowda	H M Halli		OBC		
H M Halli	Hampapura Horticulture Farmers Producer Company Limited	Prakasha	Kuppegowda	H M Halli		OBC		
H M Halli	Hampapura Horticulture Farmers Producer Company Limited	Sumalatha	K Puttaswamy	H M Halli		OBC		
H M Halli	Hampapura Horticulture Farmers Producer Company Limited	K Puttaswamy.	Karigowda	H M Halli		OBC		
H M Halli	Hampapura Horticulture Farmers Producer Company Limited	Shivanna S	Sannaningegowda	H M Halli		OBC		
H M Halli	Hampapura Horticulture Farmers Producer Company Limited	Manjula	Lt Narasimhegowda	H M Halli		OBC		
H M Halli	Hampapura Horticulture Farmers Producer Company Limited	Mahalinga K	Kalegowda	H M Halli		OBC		
H M Halli	Hampapura Horticulture Farmers Producer Company Limited	Nagesha	Marigowda	H M Halli		OBC		
H M Halli	Hampapura Horticulture Farmers Producer Company Limited	Jayaramegowda	Channaveregowda	H M Halli		OBC		
H M Halli	Hampapura Horticulture Farmers Producer Company Limited	Krishnegowda	Doddattammegowda	H M Halli		OBC		
H M Halli	Hampapura Horticulture Farmers Producer Company Limited	Shivanna H P	Lt Puttegowda	H M Halli		OBC		
H M Halli	Hampapura Horticulture Farmers Producer Company Limited	Ningashetty	Lt Veerabhadrashetty	H M Halli		OBC		
H M Halli	Hampapura Horticulture Farmers Producer Company Limited	Puttaswamappa	Lt Basappa	H M Halli		OBC		
H M Halli	Hampapura Horticulture Farmers Producer Company Limited	Suresha	Sannahydegowda	H M Halli		OBC		
H M Halli	Hampapura Horticulture Farmers Producer Company Limited	Kumaraswamy	Shvdanegowda	H M Halli		OBC		
H M Halli	Hampapura Horticulture Farmers Producer Company Limited	Venkatesha D	Dasegowda	H M Halli		OBC		
H M Halli	Hampapura Horticulture Farmers Producer Company Limited	Basavaraju K	Karigowda	H M Halli		OBC		
H M Halli	Hampapura Horticulture Farmers Producer Company Limited	Honnashetty	Lt Venkatasetty	H M Halli		OBC		
H M Halli	Hampapura Horticulture Farmers Producer Company Limited	Karigowda	Lt Ningegowda	H M Halli		OBC		
H M Halli	Mysuru WDC-01/2021-22	Swamygowda	Lt Ningegowda	H M Halli		OBC	Taluk: H.D.Kote	

Village Name :	FPO Name	Name of Member	Father/Husband Name	Gender	Landholding Category (Landless Farmer/ Large Farmer/Marginal Farmer/ Small Farmer)	Caste Category (SC/ST/Others/Minorities/OB C/BC-1/BC-2/Gen/EBC)	BPL (YES/NO)	Remarks
H M Halli	Hampapura Horticulture Farmers Producer Company Limited	Vijaykumar	Krishnegowda	H M Halli		OBC		
H M Halli	Hampapura Horticulture Farmers Producer Company Limited	Venkatesha	Thimmathetty	H M Halli		OBC		
H M Halli	Hampapura Horticulture Farmers Producer Company Limited	Puttaswami	Lt Gowdegowda	H M Halli		OBC		
H M Halli	Hampapura Horticulture Farmers Producer Company Limited	Somgowda S	Shivannegowda	H M Halli		OBC		
H M Halli	Hampapura Horticulture Farmers Producer Company Limited	Chandana S	Lt Shivananjegowda	H M Halli		OBC		
H M Halli	Hampapura Horticulture Farmers Producer Company Limited	Veenedrakumar M	H M Madegowda	H M Halli		OBC		
H M Halli	Hampapura Horticulture Farmers Producer Company Limited	Shivadanegowda	Jogegowda	H M Halli		OBC		
H M Halli	Hampapura Horticulture Farmers Producer Company Limited	Ananda	Lt Veerabhadregowda	H M Halli		OBC		
H M Halli	Hampapura Horticulture Farmers Producer Company Limited	Shivaraju M H	Lt Hettegowda	K M Hundi		OBC		
K M Hundi	Hampapura Horticulture Farmers Producer Company Limited	M C Kumaraswamy	Lt Chikkanna	K M Hundi		OBC		
K M Hundi	Hampapura Horticulture Farmers Producer Company Limited	M H Sundarraj	Lt Hettegowda	K M Hundi		OBC		
K M Hundi	Hampapura Horticulture Farmers Producer Company Limited	Prakasha	Andanegowda	K M Hundi		OBC		
K M Hundi	Hampapura Horticulture Farmers Producer Company Limited	Umeshkumar	Lt Somanna	K M Hundi		OBC		
K M Hundi	Hampapura Horticulture Farmers Producer Company Limited	Krishnamurthy A	Andanegowda	K M Hundi		OBC		
K M Hundi	Hampapura Horticulture Farmers Producer Company Limited	Somashekara	Lt Nanjegowda	K M Hundi		OBC		
K M Hundi	Hampapura Horticulture Farmers Producer Company Limited	Indrappa	Lt Nanjegowda	K M Hundi		OBC		
K M Hundi	Hampapura Horticulture Farmers Producer Company Limited	K M Abhishek	Manjunathaswamy	K M Hundi		OBC		
K M Hundi	Hampapura Horticulture Farmers Producer Company Limited	Kumar	Sanngowda	K M Hundi		OBC		
K M Hundi	Hampapura Horticulture Farmers Producer Company Limited	Paramesha	Hettegowda	K M Hundi		OBC		
K M Hundi	Hampapura Horticulture Farmers Producer Company Limited	Prasanna S	Sannegowda	Gangadahosalli		OBC		
Gangadahosalli	Hampapura Horticulture Farmers Producer Company Limited	G N Dhananjaya	T Narayanegowda	Gangadahosalli		OBC		
Gangadahosalli	Hampapura Horticulture Farmers Producer Company Limited	Paramesha	Dasegowda	Gangadahosalli		OBC		
Gangadahosalli	Hampapura Horticulture Farmers Producer Company Limited	Swamygowda	Dasegowda	Gangadahosalli		OBC		
Gangadahosalli	Hampapura Horticulture Farmers Producer Company Limited	Rudresha	Bommegowda	Gangadahosalli		OBC		
Gangadahosalli	Hampapura Horticulture Farmers Producer Company Limited	S Govindegowda	Sannahydegowda	Gangadahosalli		OBC		
Gangadahosalli	Hampapura Horticulture Farmers Producer Company Limited	C Shivanna	Lt Chikkaegowda	Gangadahosalli		OBC		
Gangadahosalli	Hampapura Horticulture Farmers Producer Company Limited	C Narayanagowda	Lt D Chikkaegowda	Gangadahosalli		OBC		
Gangadahosalli	Hampapura Horticulture Farmers Producer Company Limited	Krishnamurthy H V	Lt Veerebhardregowda	Gangadahosalli		OBC		
Gangadahosalli	Hampapura Horticulture Farmers Producer Company Limited	Ramesha	Lt Papegowda	Gangadahosalli		OBC		
Gangadahosalli	Hampapura Horticulture Farmers Producer Company Limited	Mangala	C Shiva	Gangadahosalli		OBC		
Gangadahosalli	Hampapura Horticulture Farmers Producer Company Limited	H B Chaluvvaraju	K V Basavaraju	Gangadahosalli		OBC		
Gangadahosalli	Hampapura Horticulture Farmers Producer Company Limited	Veeraraju	Lt Siddegowda	Gangadahosalli		OBC		
Gangadahosalli	Hampapura Horticulture Farmers Producer Company Limited	Nagarathna	P Govindegowda	Gangadahosalli		OBC		
Gangadahosalli	Hampapura Horticulture Farmers Producer Company Limited	Govinda V	Lt Venkatasagowda	Gangadahosalli		OBC		
Gangadahosalli	Hampapura Horticulture Farmers Producer Company Limited	Narayanachari	Lt Rangachari	Gangadahosalli		OBC		
Gangadahosalli	Hampapura Horticulture Farmers Producer Company Limited	Anilkumar	H P Jayaram	Gangadahosalli		OBC		
Gangadahosalli	Hampapura Horticulture Farmers Producer Company Limited	Chandregowda	Veeregowda	Gangadahosalli		OBC		
Gangadahosalli	Hampapura Horticulture Farmers Producer Company Limited	Puttaswamygowda	Lt Boregowda	Gangadahosalli		OBC		
Gangadahosalli	Hampapura Horticulture Farmers Producer Company Limited	Suresha	Lt Shivannegowda	Gangadahosalli		OBC		
Gangadahosalli	Hampapura Horticulture Farmers Producer Company Limited	Mahadevappa H P	Lt Papegowda	Gangadahosalli		OBC		
Gangadahosalli	Hampapura Horticulture Farmers Producer Company Limited	H N Ravikumara	C Narayanegowda	Gangadahosalli		OBC		
Gangadahosalli	Hampapura Horticulture Farmers Producer Company Limited	Kamalamma	Channankashetty	Gangadahosalli		OBC		
Gangadahosalli	Hampapura Horticulture Farmers Producer Company Limited	Shivannegowda	Lt Divanegowda	Gangadahosalli		OBC		
Gangadahosalli	Hampapura Horticulture Farmers Producer Company Limited	K Shrinath	Lt N Kendagannayya	Gangadahosalli		SC		
Gangadahosalli	Hampapura Horticulture Farmers Producer Company Limited	C Ramakrishna	Lt D Chikkaegowda	Gangadahosalli		OBC		Taluk: H.D.Kote

Village Name :	FPO Name	Name of Member	Father/Husband Name	Gender	Landholding Category (Landless Farmer/ Large Farmer/Marginal Farmer/ Small Farmer)	Caste Category (SC/ST/Others/Minorities/OB C/BC-1/BC-2/Gen/EBC)	BPL (YES/NO)	Remarks
Gangadahosalli	Hampapura Horticulture Farmers Producer Company Limited	Shrinivas	Bheemegowda	Gangadahosalli		OBC		
Gangadahosalli	Hampapura Horticulture Farmers Producer Company Limited	Venkatesha	Lt Venkategowda	Gangadahosalli		OBC		
Gangadahosalli	Hampapura Horticulture Farmers Producer Company Limited	Krishnegowda	Narayanagowda	Gangadahosalli		OBC		
Gangadahosalli	Hampapura Horticulture Farmers Producer Company Limited	H.B Purushothama	K V Basavaraju	Gangadahosalli		OBC		
Gangadahosalli	Hampapura Horticulture Farmers Producer Company Limited	H B Ramakrishna	Bheemegowda	Gangadahosalli		OBC		
Gangadahosalli	Hampapura Horticulture Farmers Producer Company Limited	J Satheesha	Javaregowda	Gangadahosalli		OBC		
Gangadahosalli	Hampapura Horticulture Farmers Producer Company Limited	N Guruswamy	P Narayanegowda	Gangadahosalli		OBC		
Gangadahosalli	Hampapura Horticulture Farmers Producer Company Limited	Ramesha	Lt Dasegowda	Gangadahosalli		OBC		
Gangadahosalli	Hampapura Horticulture Farmers Producer Company Limited	Yogeshha	Lt Venkategowda	Gangadahosalli		OBC		
Gangadahosalli	Hampapura Horticulture Farmers Producer Company Limited	H V Govindappa	Lt Venkategowda	Gangadahosalli		OBC		
Gangadahosalli	Hampapura Horticulture Farmers Producer Company Limited	Puttaraju S	Swamygowda	Gangadahosalli		OBC		
Gangadahosalli	Hampapura Horticulture Farmers Producer Company Limited	Chandrashekara	Karigowda	Gangadahosalli		OBC		
Gangadahosalli	Hampapura Horticulture Farmers Producer Company Limited	Anantharaju	H R Venkategowda	Gangadahosalli		OBC		
Gangadahosalli	Hampapura Horticulture Farmers Producer Company Limited	Mahadevegowda	Lt Ningegowda	Kothegala		OBC		
Kothegala	Hampapura Horticulture Farmers Producer Company Limited	Naveena K	K D Kemparaju	Kothegala		OBC		
Kothegala	Hampapura Horticulture Farmers Producer Company Limited	K D Kemparaju	Devarajaiah	Kothegala		SC		
Kothegala	Hampapura Horticulture Farmers Producer Company Limited	K V Venkatesha	Lt Venkatasubbaiah	Kothegala		SC		
Kothegala	Hampapura Horticulture Farmers Producer Company Limited	Nagaraju	Lt Basavegowda	Kothegala		OBC		
Kothegala	Hampapura Horticulture Farmers Producer Company Limited	Siddashetty	Lt Siddashetty	Kothegala		OBC		
Kothegala	Hampapura Horticulture Farmers Producer Company Limited	Suvarna	Somanna	Kothegala		OBC		
Kothegala	Hampapura Horticulture Farmers Producer Company Limited	Krishna	Lt Puttegowda	Kothegala		OBC		
Kothegala	Hampapura Horticulture Farmers Producer Company Limited	Chandra	Lt K.L Javaregowda	Kothegala		OBC		
Kothegala	Hampapura Horticulture Farmers Producer Company Limited	Venkatesha	Lt Shivanna	Kothegala		OBC		
Kothegala	Hampapura Horticulture Farmers Producer Company Limited	Shivannegowda	Javaregowda	Kothegala		OBC		
Kothegala	Hampapura Horticulture Farmers Producer Company Limited	Govindegowda	Lt Chaluvegowda	Kothegala		OBC		
Kothegala	Hampapura Horticulture Farmers Producer Company Limited	K.V Krishnamurthy	Lt Venkatasubbaiah	Kothegala		SC		
Kothegala	Hampapura Horticulture Farmers Producer Company Limited	Shivalingegowda	Lt Marisiddegowda	Kothegala		OBC		
Kothegala	Hampapura Horticulture Farmers Producer Company Limited	Venkatesha	Lt Chaluvegowda	Kothegala		OBC		
Kothegala	Hampapura Horticulture Farmers Producer Company Limited	T S Bharathi	Venkatesha K V	Kothegala		OBC		
Kothegala	Hampapura Horticulture Farmers Producer Company Limited	Malleshanayaka	Dandanayaka	Kothegala		ST		
Kothegala	Hampapura Horticulture Farmers Producer Company Limited	Shivannanayaka	Lt Siddanayaka	Kothegala		ST		
Kothegala	Hampapura Horticulture Farmers Producer Company Limited	Siddeashetty	Lt Marishetty	Kothegala		OBC		
Kothegala	Hampapura Horticulture Farmers Producer Company Limited	Basappa	Lt Shivanna	Kothegala		OBC		
Kothegala	Hampapura Horticulture Farmers Producer Company Limited	Kamakshamma	Lt Ramegowda	Kothegala		OBC		
Kothegala	Hampapura Horticulture Farmers Producer Company Limited	Mamatha	Raju	Kothegala		OBC		
Kothegala	Hampapura Horticulture Farmers Producer Company Limited	Suresha	Lt Chaluvegowda	Kothegala		OBC		
Kothegala	Hampapura Horticulture Farmers Producer Company Limited	Nagaraju	Lt Chaluvegowda	Kothegala		OBC		
Kothegala	Hampapura Horticulture Farmers Producer Company Limited	Ramegowda	Lt Ningegowda	Kothegala		OBC		
Kothegala	Hampapura Horticulture Farmers Producer Company Limited	K B Ramayya	Lt Basavegowda	Kothegala		OBC		
Kothegala	Hampapura Horticulture Farmers Producer Company Limited	Suresha	Krishnegowda	Kothegala		OBC		
Kothegala	Hampapura Horticulture Farmers Producer Company Limited	Mahadevanayaka	Lt Madanayaka	Kothegala		ST		
Kothegala	Hampapura Horticulture Farmers Producer Company Limited	Indregowda K.B	Bettegowda	Kothegala		OBC		
Kothegala	Hampapura Horticulture Farmers Producer Company Limited	Ramegowda K.B	Bettegowda	Kothegala		OBC		
Kothegala	Hampapura Horticulture Farmers Producer Company Limited	Geetha	Shreenivaasa K V	Kothegala		OBC		
Kothegala	Mysuru WDC-01/2021-22	Hampapura Horticulture Farmers Producer Company Limited	Srinivasa K.V	Lt Venkatasubbaiah	Kothegala	SC	Taluk: H.D.Kote	

Village Name :	FPO Name	Name of Member	Father/Husband Name	Gender	Landholding Category (Landless Farmer/ Large Farmer/Marginal Farmer/ Small Farmer)	Caste Category (SC/ST/Others/Minorities/OB C/BC-1/BC-2/Gen/EBC)	BPL (YES/NO)	Remarks
Kohegala	Hampapura Horticulture Farmers Producer Company Limited	Papanna	Lt Ningegowda	Kohegala		OBC		
Kohegala	Hampapura Horticulture Farmers Producer Company Limited	K.N Jayaramegowda	Lt Ningegowda	Kohegala		OBC		
Kohegala	Hampapura Horticulture Farmers Producer Company Limited	Jayaram	Lt Karigowda	Kohegala		OBC		
Kohegala	Hampapura Horticulture Farmers Producer Company Limited	Chandregowda	Lt Ningegowda	Kohegala		OBC		
Kohegala	Hampapura Horticulture Farmers Producer Company Limited	Chandru	Lt Ramegowda	Kohegala		OBC		
Kohegala	Hampapura Horticulture Farmers Producer Company Limited	S K Shreeni+B186vasan	Krishna	Kohegala		OBC		
Kohegala	Hampapura Horticulture Farmers Producer Company Limited	S K Roopa	Krishna	Kohegala		OBC		
Kohegala	Hampapura Horticulture Farmers Producer Company Limited	M R Suresha	K N jayaramegowda	Kohegala		OBC		
Kohegala	Hampapura Horticulture Farmers Producer Company Limited	V Thimmegowda	V Venkatappa	Kohegala		OBC		
Kohegala	Hampapura Horticulture Farmers Producer Company Limited	Kumara S	Shivannashetty	Kohegala		OBC		
Kohegala	Hampapura Horticulture Farmers Producer Company Limited	Krishnegowda K S	Lt Shivanna	Kohegala		OBC		
Kohegala	Hampapura Horticulture Farmers Producer Company Limited	Satheesha K J	Javaregowda K B	Kohegala		OBC		
Kohegala	Hampapura Horticulture Farmers Producer Company Limited	Krishnegowda K B	Lt Bettgowda	Kohegala		OBC		
Kohegala	Hampapura Horticulture Farmers Producer Company Limited	Chikkathayamma	Marisiddegowda	Kohegala		OBC		
Kohegala	Hampapura Horticulture Farmers Producer Company Limited	M Basavaraju	Lt Madappa	Kohegala		OBC		
Kohegala	Hampapura Horticulture Farmers Producer Company Limited	Ningegowda	Chikkaboregowda	Kaniyanahundi		OBC		
Kaniyanahundi	Hampapura Horticulture Farmers Producer Company Limited	K B Sudindra	B Boregowda	Kaniyanahundi		OBC		
Kaniyanahundi	Hampapura Horticulture Farmers Producer Company Limited	Krishnegowda	Ramegowda	Kaniyanahundi		OBC		
Kaniyanahundi	Hampapura Horticulture Farmers Producer Company Limited	Boregowda	Sannegowda	Kaniyanahundi		OBC		
Kaniyanahundi	Hampapura Horticulture Farmers Producer Company Limited	Mallesha	Basappa	Kaniyanahundi		OBC		
Kaniyanahundi	Hampapura Horticulture Farmers Producer Company Limited	Shivaraju A	Appannegowda	Kaniyanahundi		OBC		
Kaniyanahundi	Hampapura Horticulture Farmers Producer Company Limited	Raghavendra	Lingaraju	Kaniyanahundi		OBC		
Kaniyanahundi	Hampapura Horticulture Farmers Producer Company Limited	Basavegowda	Uccheregowda	Kaniyanahundi		OBC		
Kaniyanahundi	Hampapura Horticulture Farmers Producer Company Limited	Jayanna	Huchegowda	Kaniyanahundi		OBC		
Kaniyanahundi	Hampapura Horticulture Farmers Producer Company Limited	Prathapa	Swamygowda	Kaniyanahundi		OBC		
Kaniyanahundi	Hampapura Horticulture Farmers Producer Company Limited	Ramegowda	Lt Chikkaboregowda	Kaniyanahundi		OBC		
Kaniyanahundi	Hampapura Horticulture Farmers Producer Company Limited	Krishna	Ningegowda	Kaniyanahundi		OBC		
Kaniyanahundi	Hampapura Horticulture Farmers Producer Company Limited	Govindegowda	Karigowda	Kaniyanahundi		OBC		
Kaniyanahundi	Hampapura Horticulture Farmers Producer Company Limited	Jagadisha K	Kariboregowda	Kaniyanahundi		OBC		
Kaniyanahundi	Hampapura Horticulture Farmers Producer Company Limited	Jayaram K	Karihanumegowda	Kaniyanahundi		OBC		
Kaniyanahundi	Hampapura Horticulture Farmers Producer Company Limited	Ramesha	Ningegowda	Kaniyanahundi		OBC		
Kaniyanahundi	Hampapura Horticulture Farmers Producer Company Limited	Krishna	Chikkaboregowda	Kaniyanahundi		OBC		
Kaniyanahundi	Hampapura Horticulture Farmers Producer Company Limited	Eregowda	Puttegowda	Kaniyanahundi		OBC		
Kaniyanahundi	Hampapura Horticulture Farmers Producer Company Limited	Boregowda A	Annegowda	Kaniyanahundi		OBC		
Kaniyanahundi	Hampapura Horticulture Farmers Producer Company Limited	E Lavakumar	Eregowda	Kaniyanahundi		OBC		
Kaniyanahundi	Hampapura Horticulture Farmers Producer Company Limited	Narayana	Lt Bokkegowda	Kaniyanahundi		OBC		
Kaniyanahundi	Hampapura Horticulture Farmers Producer Company Limited	Jayarama	Ningegowda	Kaniyanahundi		OBC		
Kaniyanahundi	Hampapura Horticulture Farmers Producer Company Limited	Naganna	Ningegowda	Kaniyanahundi		OBC		
Kaniyanahundi	Hampapura Horticulture Farmers Producer Company Limited	K S Girisha	K C Swamy	Kaniyanahundi		OBC		
Kaniyanahundi	Hampapura Horticulture Farmers Producer Company Limited	K S Sathisha	K C Swamygowda	Kaniyanahundi		OBC		
Kaniyanahundi	Hampapura Horticulture Farmers Producer Company Limited	Krishna B	Boregowda	Kaniyanahundi		OBC		
Kaniyanahundi	Hampapura Horticulture Farmers Producer Company Limited	Rudregowda	Veeregowda	Kaniyanahundi		OBC		
Kaniyanahundi	Hampapura Horticulture Farmers Producer Company Limited	Girigowda	Lt Chandregowda	Kaniyanahundi		OBC		
Kaniyanahundi	Hampapura Horticulture Farmers Producer Company Limited	S Shrikrishna	K M Shivanna	Kaniyanahundi		OBC		
Kaniyanahundi Mysuru	WDC-01/2024-22 Hampapura Horticulture Farmers Producer Company Limited	Basavaraju E	Eregowda	Kaniyanahundi		OBC	Taluk: H.D.Kote	



Village Name :	FPO Name	Name of Member	Father/Husband Name	Gender	Landholding Category (Landless Farmer/ Large Farmer/Marginal Farmer/ Small Farmer)	Caste Category (SC/ST/Others/Minorities/OB C/BC-1/BC-2/Gen/EBC)	BPL (YES/NO)	Remarks
Kaniyanahundi	Hampapura Horticulture Farmers Producer Company Limited	Devendra C	Chowdegowda	Kaniyanahundi		OBC		
Kaniyanahundi	Hampapura Horticulture Farmers Producer Company Limited	Basavaraju P	Puttegowda	Kaniyanahundi		OBC		
Kaniyanahundi	Hampapura Horticulture Farmers Producer Company Limited	K B Basavaraju	B Boregowda	Kaniyanahundi		OBC		
Kaniyanahundi	Hampapura Horticulture Farmers Producer Company Limited	Siddamma	Govindgowda	Kaniyanahundi		OBC		
Kaniyanahundi	Hampapura Horticulture Farmers Producer Company Limited	Venkatarama	Govindgowda	Kaniyanahundi		OBC		
Kaniyanahundi	Hampapura Horticulture Farmers Producer Company Limited	Javaregowda	Bokkegowda	Kaniyanahundi		OBC		
Kaniyanahundi	Hampapura Horticulture Farmers Producer Company Limited	Ramesha	Sannahydegowda	Kaniyanahundi		OBC		
Kaniyanahundi	Hampapura Horticulture Farmers Producer Company Limited	G Basavaraju	Govindgowda	Kaniyanahundi		OBC		
Kaniyanahundi	Hampapura Horticulture Farmers Producer Company Limited	S K Shreenivasan	K M Shivanna	Kaniyanahundi		OBC		
Kaniyanahundi	Hampapura Horticulture Farmers Producer Company Limited	Ramaswamy	Ningegowda	Kaniyanahundi		OBC		
Kaniyanahundi	Hampapura Horticulture Farmers Producer Company Limited	K Eregowda	Kenchegowda	Kaniyanahundi		OBC		
Kaniyanahundi	Hampapura Horticulture Farmers Producer Company Limited	Somesh	Shivannegowda	Kaniyanahundi		OBC		
Kaniyanahundi	Hampapura Horticulture Farmers Producer Company Limited	Shivanna K S	Siddegowda	Kaniyanahundi		OBC		
Kaniyanahundi	Hampapura Horticulture Farmers Producer Company Limited	Eregowda	Alagegowda	Kaniyanahundi		OBC		
Kaniyanahundi	Hampapura Horticulture Farmers Producer Company Limited	Mahadevappa	Lt Puttaswamappa	Chikkanandi		OBC		
Chikkanandi	Hampapura Horticulture Farmers Producer Company Limited	Rajanna B	Lt Bhujangappa	Chikkanandi		OBC		
Chikkanandi	Hampapura Horticulture Farmers Producer Company Limited	Somaradhya	Kumaradhya	Chikkanandi		OBC		
Chikkanandi	Hampapura Horticulture Farmers Producer Company Limited	Pyarian	Malliksab	Chikkanandi		OBC		
Chikkanandi	Hampapura Horticulture Farmers Producer Company Limited	Shivannegowda	Lt Mahalingegowda	Chikkanandi		OBC		
Chikkanandi	Hampapura Horticulture Farmers Producer Company Limited	C Shivappa	Lt Chikkatammappa	Chikkanandi		OBC		
Chikkanandi	Hampapura Horticulture Farmers Producer Company Limited	Mahadevanayaka	Javaranyaka	Chamalli		ST		
Chamalli	Hampapura Horticulture Farmers Producer Company Limited	Somesha C N	Narasimhegowda	Chamalli		OBC		
Chamalli	Hampapura Horticulture Farmers Producer Company Limited	Narasimharaju	Chaluvegowda	Chamalli		OBC		
Chamalli	Hampapura Horticulture Farmers Producer Company Limited	Mahadevappa K P	Puttaswamappa	Kanchamalli		OBC		
Kanchamalli	Hampapura Horticulture Farmers Producer Company Limited	Suresha K N	Lt Nanjundappa	Kanchamalli		OBC		
Kanchamalli	Hampapura Horticulture Farmers Producer Company Limited	Somesha	Somappa	Kanchamalli		OBC		
Kanchamalli	Hampapura Horticulture Farmers Producer Company Limited	Bairappa	Lt Shivaramegowda	Kellalli		OBC		
Kellalli	Hampapura Horticulture Farmers Producer Company Limited	K G Nagaraju	Gurukarsubbanna	Kanchamalli		OBC		
Kanchamalli	Hampapura Horticulture Farmers Producer Company Limited	K N Nagaraju	Lt Nanjundappa	Kanchamalli		OBC		
Kanchamalli	Hampapura Horticulture Farmers Producer Company Limited	Sharadamma	K N Nagaraju	Kanchamalli		OBC		
Kanchamalli	Hampapura Horticulture Farmers Producer Company Limited	Chandra D	Devegowda	Kellalli		OBC		
Kellalli	Hampapura Horticulture Farmers Producer Company Limited	Nagendra K M	Mahadevappa	Kanchamalli		OBC		
Kanchamalli	Hampapura Horticulture Farmers Producer Company Limited	H S Shivaraju	Lt Shivappa	Kanchamalli		OBC		
Kanchamalli	Hampapura Horticulture Farmers Producer Company Limited	Shekara	Lt Ningappa	Kanchamalli		OBC		
Kanchamalli	Hampapura Horticulture Farmers Producer Company Limited	K M Rajesha	K M Mahadevappa	Kanchamalli		OBC		
Kanchamalli	Hampapura Horticulture Farmers Producer Company Limited	B S Kumara	Lt B Ramadas	Kanchamalli		OBC		
Kanchamalli	Hampapura Horticulture Farmers Producer Company Limited	Mahadevappa	H madappa	Kanchamalli		OBC		
Kanchamalli	Hampapura Horticulture Farmers Producer Company Limited	Prakasha H B	Basavashetty	Hathwal		OBC		
Hathwal	Hampapura Horticulture Farmers Producer Company Limited	Rudrashetty	Lt Madashetty	Hathwal		OBC		
Hathwal	Hampapura Horticulture Farmers Producer Company Limited	Nagaraju H K	Kullamadanayaka	Hathwal		ST		
Hathwal	Hampapura Horticulture Farmers Producer Company Limited	Shivamma	Madevegowda	Kellalli		OBC		
Kellalli	Hampapura Horticulture Farmers Producer Company Limited	K S Somashekara	Shivanna M	Kellalli		OBC		
Kellalli	Hampapura Horticulture Farmers Producer Company Limited	Vishakantegowda	Madevegowda	Kellalli		OBC		
Kellalli	Hampapura Horticulture Farmers Producer Company Limited	Shivakumar	Siddegowda	Kellalli		OBC		
Kellalli	Mysuru WDC-01/2021-22 Hampapura Horticulture Farmers Producer Company Limited	Vishwesh	Marisiddegowda	Koorgalli		OBC	Taluk: H.D.Kote	

Village Name :	FPO Name	Name of Member	Father/Husband Name	Gender	Landholding Category (Landless Farmer/ Large Farmer/Marginal Farmer/ Small Farmer)	Caste Category (SC/ST/Others/Minorities/OB C/BC-1/BC-2/Gen/EBC)	BPL (YES/NO)	Remarks
Koorgalli	Hampapura Horticulture Farmers Producer Company Limited	Boregowda	Siddegowda	Gollanabeedu		OBC		
Gollanabeedu	Hampapura Horticulture Farmers Producer Company Limited	Dinakar	Lt Nanjundappa	Kanchamalli		OBC		
Kanchamalli	Hampapura Horticulture Farmers Producer Company Limited	K P Prasad	Lt K M Puttaswamappa	Kanchamalli		OBC		
Kanchamalli	Hampapura Horticulture Farmers Producer Company Limited	Lingaraju	Kusappa	Kanchamalli		OBC		
Kanchamalli	Hampapura Horticulture Farmers Producer Company Limited	Mahesha	Somappa	Kanchamalli		OBC		
Kanchamalli	Hampapura Horticulture Farmers Producer Company Limited	Lokesh Aradhya	Ramaradhya	Kanchamalli		OBC		
Kanchamalli	Hampapura Horticulture Farmers Producer Company Limited	C S Shekar	Shivappa	Kanchamalli		OBC		
Kanchamalli	Hampapura Horticulture Farmers Producer Company Limited	Ankappa K S	Lt Shivappa	Kanchamalli		OBC		
Kanchamalli	Hampapura Horticulture Farmers Producer Company Limited	Mahadevappa	Nanjappa	Chikkanandi		OBC		
Chikkanandi	Hampapura Horticulture Farmers Producer Company Limited	Mahadevappa	Puttaramappa	Chikkanandi		OBC		
Chikkanandi	Hampapura Horticulture Farmers Producer Company Limited	Shankaregowda	Lt Mahalingegowda	Chikkanandi		OBC		
Chikkanandi	Hampapura Horticulture Farmers Producer Company Limited	Rathamma	C P Chandrappa	Chikkanandi		OBC		
Chikkanandi	Hampapura Horticulture Farmers Producer Company Limited	C S Prabhushwamy	Lt Lingappa	Chikkanandi		OBC		
Chikkanandi	Hampapura Horticulture Farmers Producer Company Limited	Shivannegowda	Mahalingegowda	Chikkanandi		OBC		
Chikkanandi	Hampapura Horticulture Farmers Producer Company Limited	Kalegowda	Shilegowda	Chikkanandi		OBC		
Chikkanandi	Hampapura Horticulture Farmers Producer Company Limited	Mahadevanayaka	Javaranyaka	Chamalli		OBC		
Chamalli	Hampapura Horticulture Farmers Producer Company Limited	Mahadevappa	Madappa	Kanchamalli		OBC		
Kanchamalli	Hampapura Horticulture Farmers Producer Company Limited	H N Sudarshan	Lt H R Naganna	Hathwal		OBC		
Hathwal	Hampapura Horticulture Farmers Producer Company Limited	Mahadevappa	Lt Nanjappa	Kanchamalli		OBC		
Kanchamalli	Hampapura Horticulture Farmers Producer Company Limited	H S Nagaraju	Lt Shivappa	Kanchamalli		OBC		
Kanchamalli	Hampapura Horticulture Farmers Producer Company Limited	Rajesha	Somegowda	Chikkanandi		OBC		
Chikkanandi	Hampapura Horticulture Farmers Producer Company Limited	Girisha	Appajappa	Kanchamalli		OBC		
Kanchamalli	Hampapura Horticulture Farmers Producer Company Limited	Somesha	Kempegowda	Chamalli		OBC		
Chamalli	Hampapura Horticulture Farmers Producer Company Limited	P Ankappa	Puttaswamappa	Mavinahalli		OBC		
Mavinahalli	Hampapura Horticulture Farmers Producer Company Limited	Mahadeva S	Shivannegowda	Daalegowdanahundi		OBC		
Daalegowdanahundi	Hampapura Horticulture Farmers Producer Company Limited	Govindanayaka	Thimmanayaka	Chikkakereyuru		ST		
Chikkakereyuru	Hampapura Horticulture Farmers Producer Company Limited	C R Kumar	S Rajanna	Chikkakereyuru		OBC		
Chikkakereyuru	Hampapura Horticulture Farmers Producer Company Limited	Kendappa	Lt Gurusiddappa	Chikkakereyuru		OBC		
Chikkakereyuru	Hampapura Horticulture Farmers Producer Company Limited	Veerabhadrappa	Lt Moodappa	Chikkakereyuru		OBC		
Chikkakereyuru	Hampapura Horticulture Farmers Producer Company Limited	Rajashekara	Basavarajappa	Chikkakereyuru		OBC		
Chikkakereyuru	Hampapura Horticulture Farmers Producer Company Limited	Karunakara	Marigowda	Chikkakereyuru		OBC		
Chikkakereyuru	Hampapura Horticulture Farmers Producer Company Limited	Shivalingaswmy	Lt Devanna	Chikkakereyuru		OBC		
Chikkakereyuru	Hampapura Horticulture Farmers Producer Company Limited	Balachandra K S	Lt Siddegowda	Chikkakereyuru		OBC		
Chikkakereyuru	Hampapura Horticulture Farmers Producer Company Limited	Drakshayini	Shivanna	Chikkakereyuru		OBC		
Chikkakereyuru	Hampapura Horticulture Farmers Producer Company Limited	Lokesh	Kullegowda	Chikkakereyuru		OBC		
Chikkakereyuru	Hampapura Horticulture Farmers Producer Company Limited	Mahadevappa	Lt javanappa	Chikkakereyuru		OBC		
Chikkakereyuru	Hampapura Horticulture Farmers Producer Company Limited	Sharadamma	Mahadevappa	Chikkakereyuru		OBC		
Chikkakereyuru	Hampapura Horticulture Farmers Producer Company Limited	Siddegowda	Chikkasiddegowda	Chikkakereyuru		OBC		
Chikkakereyuru	Hampapura Horticulture Farmers Producer Company Limited	Supritha	Balachandra K S	Chikkakereyuru		OBC		
Chikkakereyuru	Hampapura Horticulture Farmers Producer Company Limited	Kendagannegowda	Marigowda	Chikkakereyuru		OBC		
Chikkakereyuru	Hampapura Horticulture Farmers Producer Company Limited	Anada C M	Marigowda	Chikkakereyuru		OBC		
Chikkakereyuru	Hampapura Horticulture Farmers Producer Company Limited	Ramegowda	Lt Thimmegowda	Chikkakereyuru		OBC		
Chikkakereyuru	Hampapura Horticulture Farmers Producer Company Limited	M Lokesh	Patel Madegowda	Chikkakereyuru		OBC		
Chikkakereyuru	Hampapura Horticulture Farmers Producer Company Limited	Swamygowda	Rajegowda	Chikkakereyuru		OBC		
Chikkakereyuru	Hampapura Horticulture Farmers Producer Company Limited	Govindegowda	Lt Narasimhgowda	Chikkakereyuru		OBC		
Chikkakereyuru	Mysuru	WDC-01/2021-22					Taluk: H.D.Kote	

Village Name :	FPO Name	Name of Member	Father/Husband Name	Gender	Landholding Category (Landless Farmer/ Large Farmer/Marginal Farmer/ Small Farmer)	Caste Category (SC/ST/Others/Minorities/OB C/BC-1/BC-2/Gen/EBC)	BPL (YES/NO)	Remarks
Chikkakereyuru	Hampapura Horticulture Farmers Producer Company Limited	Manju	Lt Patel Maalagappa	Chikkakereyuru		OBC		
Chikkakereyuru	Hampapura Horticulture Farmers Producer Company Limited	C T Venkatesha	Lt Thammegowda	Chikkakereyuru		OBC		
Chikkakereyuru	Hampapura Horticulture Farmers Producer Company Limited	Shivannegowda	Lt Chikkavenkategowda	Chikkakereyuru		OBC		
Chikkakereyuru	Hampapura Horticulture Farmers Producer Company Limited	Nagaraju C P	Lt Puttamadappa	Chikkakereyuru		OBC		
Chikkakereyuru	Hampapura Horticulture Farmers Producer Company Limited	Prakasha	Lt Annegowda	Chikkakereyuru		OBC		
Chikkakereyuru	Hampapura Horticulture Farmers Producer Company Limited	Somegowda	Lt Chikkavenkategowda	Chikkakereyuru		OBC		
Chikkakereyuru	Hampapura Horticulture Farmers Producer Company Limited	K T Srinivas	C Thammegowda	Chikkakereyuru		OBC		
Chikkakereyuru	Hampapura Horticulture Farmers Producer Company Limited	Channamani	Kendagannappa	Chikkakereyuru		OBC		
Chikkakereyuru	Hampapura Horticulture Farmers Producer Company Limited	M R Venkatesh	Rajegowda	Chikkakereyuru		OBC		
Chikkakereyuru	Hampapura Horticulture Farmers Producer Company Limited	Venkateshagowda	Lt Sannathammegowda	Chikkakereyuru		OBC		
Chikkakereyuru	Hampapura Horticulture Farmers Producer Company Limited	C Krishnegowda	Lt Chaluvagowda	Chikkakereyuru		OBC		
Chikkakereyuru	Hampapura Horticulture Farmers Producer Company Limited	Vijendra	Lt Chikkahydegowda	Chikkakereyuru		OBC		
Chikkakereyuru	Hampapura Horticulture Farmers Producer Company Limited	Kamsaraju	Lt Rajanna	Chikkakereyuru		OBC		
Chikkakereyuru	Hampapura Horticulture Farmers Producer Company Limited	Siddarama	Lt Lingappa	Chikkakereyuru		OBC		
Chikkakereyuru	Hampapura Horticulture Farmers Producer Company Limited	Shivarajappa	Lt Papanna	Chikkakereyuru		OBC		
Chikkakereyuru	Hampapura Horticulture Farmers Producer Company Limited	C K Ravi	Kalingaiah	Chikkakereyuru		SC		
Chikkakereyuru	Hampapura Horticulture Farmers Producer Company Limited	Sathish	Madegowda	Chikkakereyuru		OBC		
Chikkakereyuru	Hampapura Horticulture Farmers Producer Company Limited	Ravi C S	Shivannegowda	Chikkakereyuru		OBC		
Chikkakereyuru	Hampapura Horticulture Farmers Producer Company Limited	Chelubaraju	Lt Singayya	Jompanahally		SC		
Jompanahally	Hampapura Horticulture Farmers Producer Company Limited	M Shivashankar	Lt K Madayya	Jompanahally		SC		
Jompanahally	Hampapura Horticulture Farmers Producer Company Limited	Chinnamma	Somayya	Jompanahally		OBC		
Jompanahally	Hampapura Horticulture Farmers Producer Company Limited	S Palaniswamy	Subbakuttegoundar	K Kannenahally		OBC		
K Kannenahally	Hampapura Horticulture Farmers Producer Company Limited	V Suresh	Venkatappa	K Kannenahally		OBC		
K Kannenahally	Hampapura Horticulture Farmers Producer Company Limited	S Manjunath	Subbakuttegoundar	K Kannenahally		OBC		
K Kannenahally	Hampapura Horticulture Farmers Producer Company Limited	Mariswamyshetty	Puttamadashetty	M Kannenahally		OBC		
M Kannenahally	Hampapura Horticulture Farmers Producer Company Limited	Puttalingappa	Mahadayya	M Kannenahally		SC		
M Kannenahally	Hampapura Horticulture Farmers Producer Company Limited	Venkatesha	Chamegowda	Singaramaranahally		OBC		
Singaramaranahally	Hampapura Horticulture Farmers Producer Company Limited	Pramila	Madevageowda	Singaramaranahally		OBC		
Singaramaranahally	Hampapura Horticulture Farmers Producer Company Limited	Siddaramegowda	Lt Siddaramegowda	Chotnalli		OBC		
Chotnalli	Hampapura Horticulture Farmers Producer Company Limited	Devesha	Siddaramegowda	Chotnalli		OBC		
Chotnalli	Hampapura Horticulture Farmers Producer Company Limited	Narayanachari	Dasachari	Chotnalli		OBC		
Chotnalli	Hampapura Horticulture Farmers Producer Company Limited	Sheshakumar	Veluswamy	Chotnalli		SC		
Chotnalli	Hampapura Horticulture Farmers Producer Company Limited	Basavaraju	Nanjundayya	Masanakuppe		SC		
Masanakuppe	Hampapura Horticulture Farmers Producer Company Limited	Venkatesh	Neelegowda	Masanakuppe		OBC		
Masanakuppe	Hampapura Horticulture Farmers Producer Company Limited	Annayya	Kalasegowda	Masanakuppe		OBC		
Masanakuppe	Hampapura Horticulture Farmers Producer Company Limited	Shivalingappa	Lt Nagappa	Jinnahalli		OBC		
Jinnahalli	Hampapura Horticulture Farmers Producer Company Limited	Mahadevappa	Lt Nagappa	Jinnahalli		OBC		
Jinnahalli	Hampapura Horticulture Farmers Producer Company Limited	Shivanna	Lt Nagappa	Jinnahalli		OBC		
Jinnahalli	Hampapura Horticulture Farmers Producer Company Limited	Rajanna	Lt Appanna	Jinnahalli		OBC		
Jinnahalli	Hampapura Horticulture Farmers Producer Company Limited	Sannappanayaka	Lt Papanayaka	Jinnahalli		ST		
Jinnahalli	Hampapura Horticulture Farmers Producer Company Limited	Lavaraju	Lt Somappa	Jinnahalli		OBC		
Jinnahalli	Hampapura Horticulture Farmers Producer Company Limited	Mahadevappa G S	Lt Somanna	Jinnahalli		OBC		
Jinnahalli	Hampapura Horticulture Farmers Producer Company Limited	Chikkanayaka	Lt Chikkanayaka	Jinnahalli		ST		
Jinnahalli	Hampapura Horticulture Farmers Producer Company Limited	Prakash	Siddalingappa	Jinnahalli		OBC		
Jinnahalli	Mysuru WDC-01/2021-22	Mahadevaswamy	Lt Subbappa	Jinnahalli		OBC	Taluk: H.D.Kote	

Village Name :	FPO Name	Name of Member	Father/Husband Name	Gender	Landholding Category (Landless Farmer/ Large Farmer/Marginal Farmer/ Small Farmer)	Caste Category (SC/ST/Others/Minorities/OB C/BC-1/BC-2/Gen/EBC)	BPL (YES/NO)	Remarks
Jinnahalli	Hampapura Horticulture Farmers Producer Company Limited	J Basappa	Lt Siddappa.	Jinnahalli		OBC		
Jinnahalli	Hampapura Horticulture Farmers Producer Company Limited	Shivanna	Lt Subbappa	Jinnahalli		OBC		
Jinnahalli	Hampapura Horticulture Farmers Producer Company Limited	Channanayaka	Marichikkanayaka	Jinnahalli		ST		
Jinnahalli	Hampapura Horticulture Farmers Producer Company Limited	T Thopanayaka	Lt Thimmanayaka	Jinnahalli		ST		
Jinnahalli	Hampapura Horticulture Farmers Producer Company Limited	Nagaraju	Lt Chikkanayaka	Jinnahalli		ST		
Jinnahalli	Hampapura Horticulture Farmers Producer Company Limited	Somanayaka	Gujanayaka	Jinnahalli		ST		
Jinnahalli	Hampapura Horticulture Farmers Producer Company Limited	Kempanayaka	Kothwalanayaka	Jinnahalli		ST		
Jinnahalli	Hampapura Horticulture Farmers Producer Company Limited	Siddanayaka	Lt Dasanayaka	Jinnahalli		ST		
Jinnahalli	Hampapura Horticulture Farmers Producer Company Limited	Maheshkumar	Chikkanayaka	Jinnahalli		ST		
Jinnahalli	Hampapura Horticulture Farmers Producer Company Limited	Shankaranayaka	Chikkanayaka	Jinnahalli		ST		
Jinnahalli	Hampapura Horticulture Farmers Producer Company Limited	Venkataramu	Sannatimmanayaka	Jinnahalli		ST		
Jinnahalli	Hampapura Horticulture Farmers Producer Company Limited	Javaranyaka C	Lt Chikkanayaka	Jinnahalli		ST		
Jinnahalli	Hampapura Horticulture Farmers Producer Company Limited	Maraluranayaka	Chikkanayaka	Jinnahalli		ST		
Jinnahalli	Hampapura Horticulture Farmers Producer Company Limited	Mallikarjuna	Nannasha	Jinnahalli		OBC		
Jinnahalli	Hampapura Horticulture Farmers Producer Company Limited	Hemanthkumar	Lt basavarajappa	Jinnahalli		OBC		
Jinnahalli	Hampapura Horticulture Farmers Producer Company Limited	Sannappanayaka	Lt Buddamnyaka	Jinnahalli		ST		
Jinnahalli	Hampapura Horticulture Farmers Producer Company Limited	M Nagendra	Maraluranayaka	Jinnahalli		ST		
Jinnahalli	Hampapura Horticulture Farmers Producer Company Limited	Maraluranayaka	Maraluranayaka	Jinnahalli		ST		
Jinnahalli	Hampapura Horticulture Farmers Producer Company Limited	Mahadeva	Javaranyaka	Jinnahalli		ST		
Jinnahalli	Hampapura Horticulture Farmers Producer Company Limited	S Manjunatha	M R Sheshadri	Jinnahalli		OBC		
Jinnahalli	Hampapura Horticulture Farmers Producer Company Limited	K Rajanna	Lt Kenchanayaka	Jinnahalli		ST		
Jinnahalli	Hampapura Horticulture Farmers Producer Company Limited	C Jayaramu	Chikkanayaka	Jinnahalli		ST		
Jinnahalli	Hampapura Horticulture Farmers Producer Company Limited	Swamygowda	Shivananjegowda	Malaradahundi		OBC		
Malaradahundi	Hampapura Horticulture Farmers Producer Company Limited	Vinoda	Shankaregowda	Malaradahundi		OBC		
Malaradahundi	Hampapura Horticulture Farmers Producer Company Limited	Rakesh	Shankaregowda	Malaradahundi		OBC		
Malaradahundi	Hampapura Horticulture Farmers Producer Company Limited	Mahadevu	Lt Nanjegowda	Malaradahundi		OBC		
Malaradahundi	Hampapura Horticulture Farmers Producer Company Limited	Shrikantegowda	Lt Nanjegowda	Malaradahundi		OBC		
Malaradahundi	Hampapura Horticulture Farmers Producer Company Limited	Shivannegowda	Lt Karigowda	Malaradahundi		OBC		
Malaradahundi	Hampapura Horticulture Farmers Producer Company Limited	Manjunatha R	Ramegowda	Malaradahundi		OBC		
Malaradahundi	Hampapura Horticulture Farmers Producer Company Limited	Swamygowda	Lt Karigowda	Malaradahundi		OBC		
Malaradahundi	Hampapura Horticulture Farmers Producer Company Limited	Manjunatha	Lt Marigowda	Malaradahundi		OBC		
Malaradahundi	Hampapura Horticulture Farmers Producer Company Limited	Shivannegowda	Lt Chikkaningegowda	Malaradahundi		OBC		
Malaradahundi	Hampapura Horticulture Farmers Producer Company Limited	Shankaregowda	Lt Shambegowda	Malaradahundi		OBC		
Malaradahundi	Hampapura Horticulture Farmers Producer Company Limited	Somashekaregowda	Marigowda	Malaradahundi		OBC		
Malaradahundi	Hampapura Horticulture Farmers Producer Company Limited	C Thimmegowda	Lt Cheluvegowda	Malaradahundi		OBC		
Malaradahundi	Hampapura Horticulture Farmers Producer Company Limited	K Marigowda	Lt Kempegowda	Malaradahundi		OBC		
Malaradahundi	Hampapura Horticulture Farmers Producer Company Limited	M J Adarsha	M Jayaramu	Malaradahundi		OBC		
Malaradahundi	Hampapura Horticulture Farmers Producer Company Limited	Mahadevegowda	Lt Shambegowda	Malaradahundi		OBC		
Malaradahundi	Hampapura Horticulture Farmers Producer Company Limited	Chethankumar	Ramegowda	Malaradahundi		OBC		
Malaradahundi	Hampapura Horticulture Farmers Producer Company Limited	Annegowda	Puttaramegowda	Malaradahundi		OBC		
Malaradahundi	Hampapura Horticulture Farmers Producer Company Limited	M J Pradarsha	M Jayaramu	Malaradahundi		OBC		
Malaradahundi	Hampapura Horticulture Farmers Producer Company Limited	Jayaramu M	Lt Marigowda	Malaradahundi		OBC		
Malaradahundi	Hampapura Horticulture Farmers Producer Company Limited	M N Manjegowda	Ningegowda	Malaradahundi		OBC		
Malaradahundi	Hampapura Horticulture Farmers Producer Company Limited	Krishnegowda	Lingegowda	Malaradahundi		OBC		
Malaradahundi Mysuru	WDC-01/2024-22 Hampapura Horticulture Farmers Producer Company Limited	S Manju	Lt Shivannegowda	Malaradahundi		OBC	Taluk: H.D.Kote	

Village Name :	FPO Name	Name of Member	Father/Husband Name	Gender	Landholding Category (Landless Farmer/ Large Farmer/Marginal Farmer/ Small Farmer)	Caste Category (SC/ST/Others/Minorities/OB C/BC-1/BC-2/Gen/EBC)	BPL (YES/NO)	Remarks
Malaradahundi	Hampapura Horticulture Farmers Producer Company Limited	Swamygowda	Lt nanjundegowda	Malaradahundi		OBC		
Malaradahundi	Hampapura Horticulture Farmers Producer Company Limited	Lakshmegowda	Bettegowda	Malaradahundi		OBC		
Malaradahundi	Hampapura Horticulture Farmers Producer Company Limited	Swamygowda	H Karigowda	Malaradahundi		OBC		
Malaradahundi	Hampapura Horticulture Farmers Producer Company Limited	R Ramu	Ramalingegowda	Malaradahundi		OBC		
Malaradahundi	Hampapura Horticulture Farmers Producer Company Limited	Nagarajegowda	Bandhigowda	Malaradahundi		OBC		
Malaradahundi	Hampapura Horticulture Farmers Producer Company Limited	Narayanegowda	Lt Chalugowda	Malaradahundi		OBC		
Malaradahundi	Hampapura Horticulture Farmers Producer Company Limited	R Nagaraju	Ramegowda	Malaradahundi		OBC		
Malaradahundi	Hampapura Horticulture Farmers Producer Company Limited	Krishnegowda	Nanjundegowda	Malaradahundi		OBC		
Malaradahundi	Hampapura Horticulture Farmers Producer Company Limited	M Mahesha	Marigowda	Malaradahundi		OBC		
Malaradahundi	Hampapura Horticulture Farmers Producer Company Limited	M Eshwara	Lt K Marigowda	Malaradahundi		OBC		
Malaradahundi	Hampapura Horticulture Farmers Producer Company Limited	Raghu	Marigowda	Malaradahundi		OBC		
Malaradahundi	Hampapura Horticulture Farmers Producer Company Limited	Bairegowda	Lt Siddegowda	Malaradahundi		OBC		
Malaradahundi	Hampapura Horticulture Farmers Producer Company Limited	Basavaraju	Sullayya	Malaradahundi		SC		
Malaradahundi	Hampapura Horticulture Farmers Producer Company Limited	Nanjundegowda	Channewowda	Malaradahundi		OBC		
Malaradahundi	Hampapura Horticulture Farmers Producer Company Limited	Guddegowda	Lt Kempegowda	Malaradahundi		OBC		
Malaradahundi	Hampapura Horticulture Farmers Producer Company Limited	Basavaraju	Lt Karigowda	Malaradahundi		OBC		
Malaradahundi	Hampapura Horticulture Farmers Producer Company Limited	Ramesha	Lt Kendagannayya	Malaradahundi		OBC		
Malaradahundi	Hampapura Horticulture Farmers Producer Company Limited	Ujwal M N	P Venkategowda	Malaradahundi		OBC		
Malaradahundi	Hampapura Horticulture Farmers Producer Company Limited	Mahesh	Shivananjegowda	Malaradahundi		OBC		
Malaradahundi	Hampapura Horticulture Farmers Producer Company Limited	Gopalakrishna	Lt Shambegowda	Malaradahundi		OBC		
Malaradahundi	Hampapura Horticulture Farmers Producer Company Limited	M Manjunatha	Lt Mahadevegowda	Malaradahundi		OBC		
Malaradahundi	Hampapura Horticulture Farmers Producer Company Limited	K Yashoda	Ravishankar B M	Malaradahundi		OBC		
Malaradahundi	Hampapura Horticulture Farmers Producer Company Limited	Basavaraj R	Lt Ramegowda	Malaradahundi		OBC		
Malaradahundi	Hampapura Horticulture Farmers Producer Company Limited	Mahadevegowda	Guddegowda	Malaradahundi		OBC		
Malaradahundi	Hampapura Horticulture Farmers Producer Company Limited	Karigowda	Lt Ningegowda	Malaradahundi		OBC		
Malaradahundi	Hampapura Horticulture Farmers Producer Company Limited	Gurupada K Hegde	Lt Krishnappa K Hegde	Mys (Hirenandi)		OBC		
Mys (Hirenandi)	Hampapura Horticulture Farmers Producer Company Limited	Amaraja Hegde	Mahabaleshwara M J	Mys (Hirenandi)		OBC		
Mys (Hirenandi)	Hampapura Horticulture Farmers Producer Company Limited	Herlik Robert	A M Nandan	Mys (Karigala)		OBC		
Mys (Karigala)	Hampapura Horticulture Farmers Producer Company Limited	J Vidyasagar	Lt Javaregowda	Bettadabeedu		OBC		
Bettadabeedu	Hampapura Horticulture Farmers Producer Company Limited	Venkateshgowda	Lt Venkategowda	Bettadabeedu		OBC		
Bettadabeedu	Hampapura Horticulture Farmers Producer Company Limited	S Siddegowda	Siddegowda	Bettadabeedu		OBC		
Bettadabeedu	Hampapura Horticulture Farmers Producer Company Limited	B P Shivanna	Lt Puttegowda	Bettadabeedu		OBC		
Bettadabeedu	Hampapura Horticulture Farmers Producer Company Limited	B Ganesh	M Bundegowda	Bettadabeedu		OBC		
Bettadabeedu	Hampapura Horticulture Farmers Producer Company Limited	Nagarajegowda	Lt Thimmegowda	Bettadabeedu		OBC		
Bettadabeedu	Hampapura Horticulture Farmers Producer Company Limited	Karigowda	Lt Kengegowda	Bettadabeedu		OBC		
Bettadabeedu	Hampapura Horticulture Farmers Producer Company Limited	T Karigowda	Lt Thimmegowda	Bettadabeedu		OBC		
Bettadabeedu	Hampapura Horticulture Farmers Producer Company Limited	Nanjundegowda	Kapnigowda	Bettadabeedu		OBC		
Bettadabeedu	Hampapura Horticulture Farmers Producer Company Limited	Venkatanayaka	Javaranayaka	Bettadabeedu		ST		
Bettadabeedu	Hampapura Horticulture Farmers Producer Company Limited	Narasimhegowda	Lt Thimmegowda	Bettadabeedu		OBC		
Bettadabeedu	Hampapura Horticulture Farmers Producer Company Limited	Shivanna	Lt Erappa	Bettadabeedu		OBC		
Bettadabeedu	Hampapura Horticulture Farmers Producer Company Limited	Kempayya	Lt Jogayya	Bettadabeedu		SC		
Bettadabeedu	Hampapura Horticulture Farmers Producer Company Limited	Neelegowda	Lt Puttegowda	Bettadabeedu		OBC		
Bettadabeedu	Hampapura Horticulture Farmers Producer Company Limited	Papanayaka	Venkatanayaka	Bettadabeedu		ST		
Bettadabeedu	Hampapura Horticulture Farmers Producer Company Limited	K Karigowda	Lt Kalegowda	Bettadabeedu		OBC		
Bettadabeedu Mysuru	WDC-01/2021-22 Hampapura Horticulture Farmers Producer Company Limited	Girigowda	Lt Girigowda	Bettadabeedu		OBC	Taluk: H.D.Kote	

Village Name :	FPO Name	Name of Member	Father/Husband Name	Gender	Landholding Category (Landless Farmer/ Large Farmer/Marginal Farmer/ Small Farmer)	Caste Category (SC/ST/Others/Minorities/OB C/BC-1/BC-2/Gen/EBC)	BPL (YES/NO)	Remarks
Bettadabeedu	Hampapura Horticulture Farmers Producer Company Limited	Chikkannegowda	Lt Karigowda	Bettadabeedu		OBC		
Bettadabeedu	Hampapura Horticulture Farmers Producer Company Limited	Ramegowda R	Ramegowda	Bettadabeedu		OBC		
Bettadabeedu	Hampapura Horticulture Farmers Producer Company Limited	Puttamma	Ramegowda	Bettadabeedu		OBC		
Bettadabeedu	Hampapura Horticulture Farmers Producer Company Limited	Ramegowda	Lt Ningegowda	Bettadabeedu		OBC		
Bettadabeedu	Hampapura Horticulture Farmers Producer Company Limited	Shambegowda	lakshmigowda	Bettadabeedu		OBC		
Bettadabeedu	Hampapura Horticulture Farmers Producer Company Limited	Chikkanayaka	Javaranyaka	Bettadabeedu		ST		
Bettadabeedu	Hampapura Horticulture Farmers Producer Company Limited	Marisawamygowda	Lt Siddegowda	Bettadabeedu		OBC		
Bettadabeedu	Hampapura Horticulture Farmers Producer Company Limited	Narasimhegowda	Lt Neelegowda	Bettadabeedu		OBC		
Bettadabeedu	Hampapura Horticulture Farmers Producer Company Limited	Venkatanayaka	Somanayaka	Bettadabeedu		ST		
Bettadabeedu	Hampapura Horticulture Farmers Producer Company Limited	Neelegowda	Bommegowda	Bettadabeedu		OBC		
Bettadabeedu	Hampapura Horticulture Farmers Producer Company Limited	Shivaraj	Lt Kengegowda	Bettadabeedu		OBC		
Bettadabeedu	Hampapura Horticulture Farmers Producer Company Limited	Basappanayaka	Lt Marisiddanayaka	Bettadabeedu		ST		
Bettadabeedu	Hampapura Horticulture Farmers Producer Company Limited	Jayamma	Chikkanayaka	Bettadabeedu		ST		
Bettadabeedu	Hampapura Horticulture Farmers Producer Company Limited	Eranayaka	Konanyaka	Bettadabeedu		ST		
Bettadabeedu	Hampapura Horticulture Farmers Producer Company Limited	M Bundegowda	Lt Marigowda	Bettadabeedu		OBC		
Bettadabeedu	Hampapura Horticulture Farmers Producer Company Limited	Shivakumara K	Lt Kempegowda	Bettadabeedu		OBC		
Bettadabeedu	Hampapura Horticulture Farmers Producer Company Limited	Devanayaka	Lt Kalanayaka	Bettadabeedu		ST		
Bettadabeedu	Hampapura Horticulture Farmers Producer Company Limited	E Basappa	Lt Erappa	Bettadabeedu		OBC		
Bettadabeedu	Hampapura Horticulture Farmers Producer Company Limited	M Drayya	Madappa	Bettadabeedu		OBC		
Bettadabeedu	Hampapura Horticulture Farmers Producer Company Limited	P K Shivalingegowda	Lt Boregowda	Bettadabeedu		OBC		
Bettadabeedu	Hampapura Horticulture Farmers Producer Company Limited	Sannadevamma	Ninganayaka	Bettadabeedu		ST		
Bettadabeedu	Hampapura Horticulture Farmers Producer Company Limited	Kumaregowda	Puttegowda	Bettadabeedu		OBC		
Bettadabeedu	Hampapura Horticulture Farmers Producer Company Limited	B D Gavigowda	Lt Thimmegowda	Bettadabeedu		OBC		
Bettadabeedu	Hampapura Horticulture Farmers Producer Company Limited	Revanna	Boregowda	Bettadabeedu		OBC		
Bettadabeedu	Hampapura Horticulture Farmers Producer Company Limited	Channanayaka	Marichikkanayaka	Hommaragalli		ST		
Hommaragalli	Hampapura Horticulture Farmers Producer Company Limited	Manjuswamy	Siddaramappa	Hommaragalli		OBC		
Hommaragalli	Hampapura Horticulture Farmers Producer Company Limited	Basappa	Nagarajappa	Hommaragalli		OBC		
Hommaragalli	Hampapura Horticulture Farmers Producer Company Limited	Paramesha	Nanjundaswamy	Hommaragalli		OBC		
Hommaragalli	Hampapura Horticulture Farmers Producer Company Limited	Maheshkumar	Mahadevappa	Shankahalli		OBC		
Shankahalli	Hampapura Horticulture Farmers Producer Company Limited	Swamy	Chikkerappa	Pura		OBC		
Pura	Hampapura Horticulture Farmers Producer Company Limited	Mahadevappa	Veerabhadrappa	Pura		OBC		
Pura	Hampapura Horticulture Farmers Producer Company Limited	Mahadevaswamy P S	Lt Shivarajappa	Pura		OBC		
Pura	Hampapura Horticulture Farmers Producer Company Limited	Manjunatha	Madappa	Pura		OBC		
Pura	Hampapura Horticulture Farmers Producer Company Limited	P S Suresha	Siddappa	Pura		OBC		
Pura	Hampapura Horticulture Farmers Producer Company Limited	Puttamani	Lt basavanna	Pura		OBC		
Pura	Hampapura Horticulture Farmers Producer Company Limited	Chikkanayaka	Lt Channanayaka	Kunigalu		ST		
Kunigalu	Hampapura Horticulture Farmers Producer Company Limited	Karinayaka	Chikkatammanayaka	Kunigalu		ST		
Kunigalu	Hampapura Horticulture Farmers Producer Company Limited	N Nagaraju	Narasimhegowda	Kunigalu		OBC		
Kunigalu	Hampapura Horticulture Farmers Producer Company Limited	Kantharaju.	G Ramaswamy	Shindenahally		OBC		
Shindenahally	Hampapura Horticulture Farmers Producer Company Limited	M N Nagendramurthy	Nanjappa	Madapura		OBC		
Madapura	Hampapura Horticulture Farmers Producer Company Limited	K P Chandrashekara	Papanna	Kolagala		OBC		
Kolagala	Hampapura Horticulture Farmers Producer Company Limited	Javarayya	Gidiyayya	Kolagala		SC		
Kolagala	Hampapura Horticulture Farmers Producer Company Limited	Madevaswamy	Sannalayya	Kolagala		SC		
Kolagala	Hampapura Horticulture Farmers Producer Company Limited	Muddaramegowda	Lt Muddaramegowda	Gujjappanahundi		OBC		
Gujjappanahundi Mysuru	WDC-01/2021-22 Hampapura Horticulture Farmers Producer Company Limited	Nanjundaswamy	Maridevegowda	Kyatanahalli		OBC	Taluk: H.D.Kote	

Village Name :	FPO Name	Name of Member	Father/Husband Name	Gender	Landholding Category (Landless Farmer/ Large Farmer/Marginal Farmer/ Small Farmer)	Caste Category (SC/ST/Others/Minorities/OB C/BC-1/BC-2/Gen/EBC)	BPL (YES/NO)	Remarks
Kyatanahalli	Hampapura Horticulture Farmers Producer Company Limited	Borayya	Kotegowda	Kyatanahalli		OBC		
Kyatanahalli	Hampapura Horticulture Farmers Producer Company Limited	H Nagaraju	H Haalegowda	Kyatanahalli		OBC		
Kyatanahalli	Hampapura Horticulture Farmers Producer Company Limited	Kumaraswamy K B	Basavarajappa	Kyatanahalli		OBC		
Kyatanahalli	Hampapura Horticulture Farmers Producer Company Limited	K B Mahadevaswamy	Mahadevappa	Kyatanahalli		OBC		
Kyatanahalli	Hampapura Horticulture Farmers Producer Company Limited	Shivayya	Madayya	Chamalapura		SC		
Chamalapura	Hampapura Horticulture Farmers Producer Company Limited	Narayana	Thimmashetty	Chamalapura		OBC		
Chamalapura	Hampapura Horticulture Farmers Producer Company Limited	K S jagannatha	K S Siddashetty	Chamalapura		OBC		
Chamalapura	Hampapura Horticulture Farmers Producer Company Limited	Tubulenabappa	Maalappa	Chamalapura		OBC		
Chamalapura	Hampapura Horticulture Farmers Producer Company Limited	Mahadevappa	Girimallappa	Chamalapura		OBC		
Chamalapura	Hampapura Horticulture Farmers Producer Company Limited	Sarojamma	Lt Puttaswamy	Chamalapura		OBC		
Chamalapura	Hampapura Horticulture Farmers Producer Company Limited	Basavarajagujgegaay	Shymarav gujgegaay	Chamalapura		OBC		
Chamalapura	Hampapura Horticulture Farmers Producer Company Limited	Chandruswamy	Thimmashetty	Chamalapura		OBC		
Chamalapura	Hampapura Horticulture Farmers Producer Company Limited	Gangayya	Lt Kullayya	Kandegowdanapura		SC		
Kandegowdanapura	Hampapura Horticulture Farmers Producer Company Limited	Somesha	Maalappa	Kandegowdanapura		OBC		
Kandegowdanapura	Hampapura Horticulture Farmers Producer Company Limited	Javanayya	Devayya	Kandegowdanapura		SC		
Kandegowdanapura	Hampapura Horticulture Farmers Producer Company Limited	Siddegowda	Patel Kotegowda	G B Sargur		OBC		
G B Sargur	Hampapura Horticulture Farmers Producer Company Limited	Shivanna	Bairegowda	G B Sargur		OBC		
G B Sargur	Hampapura Horticulture Farmers Producer Company Limited	Kumara B	Bhadregowda	G B Sargur		OBC		
G B Sargur	Hampapura Horticulture Farmers Producer Company Limited	Eshwaregowda	Armugegowda	Mallahalli		OBC		
Mallahalli	Hampapura Horticulture Farmers Producer Company Limited	Rajanna D	Doddathammegowda	H M Halli		OBC		
H M Halli	Hampapura Horticulture Farmers Producer Company Limited	Sannaswamygowda	Devayya	Gangadahosalli		SC		
Gangadahosalli	Hampapura Horticulture Farmers Producer Company Limited	Mahadevappa	Lt mahadevappa	Chikkanandi		OBC		
Chikkanandi	Hampapura Horticulture Farmers Producer Company Limited	Basavanna	Lt Puttaswamappa	Kanchamalli		OBC		
Kanchamalli	Hampapura Horticulture Farmers Producer Company Limited	Mahadevappa	Lt Nanjappa	Kanchamalli		OBC		
Kanchamalli	Hampapura Horticulture Farmers Producer Company Limited	Kempegowda	Muddaramegowda	Chamalli		OBC		
Chamalli	Hampapura Horticulture Farmers Producer Company Limited	Siddayya	Lt Parvathayya	Chikkakereyuru		SC		
Chikkakereyuru	Hampapura Horticulture Farmers Producer Company Limited	Suresha	Lt Ankegowda	Chikkakereyuru		OBC		

## 4. Net Planning and Project activities

It is for all reaches (upper, middle and lower) and also for Private, Common and drainge line areas

[ Chapter - IV ] 4.1 ,4.1A Baseline Data - Village wise Survey Numbers & Farmer wise Survey Numbers

Sl.No	Name of Village	Name of Farmer	Farmer Code	Survey No	Area (Ha)	Reaches	Latitude (Degree-Min-Sec)	Longitude (Degree-Min-Sec)
1	Madapura	Thimmayya	1	98	0.80	Upper	76.3841	12.1212
2	Madapura	Veerbhadrappa	2	98	0.60	Upper	76.3841	12.1212
3	Madapura	Kempegowda	3	98	0.60	Upper	76.3841	12.1212
4	Madapura	Dyavayya	4	98	0.80	Upper	76.3841	12.1212
5	Madapura	Rudamma	5	98	0.21	Upper	76.3841	12.1212
6	Madapura	Naganna	6	98	0.27	Upper	76.3841	12.1212
7	Madapura	Somanna	7	98	0.40	Upper	76.3841	12.1212
8	Madapura	Kullayya	8	98	0.20	Upper	76.3841	12.1212
9	Madapura	Ningajamma	9	98	0.20	Upper	76.3841	12.1212
10	Madapura	Gopalshetty	10	98	0.20	Upper	76.3841	12.1212
11	Madapura	Shivananjayya	11	98	0.40	Upper	76.3841	12.1212
12	Madapura	Javaregowda	12	98	0.23	Upper	76.3841	12.1212
13	Madapura	Chikkusnayak	13	98	0.16	Upper	76.3841	12.1212
14	Madapura	Rajappa	14	98	0.20	Upper	76.3841	12.1212
15	Madapura	Javarayya	15	98	0.10	Upper	76.3841	12.1212
16	Madapura	Gopalashetty	16	98	0.40	Upper	76.3841	12.1212
17	Madapura	M.S.Rajendra	17	98	0.50	Upper	76.3841	12.1212
18	Madapura	Rajappa	18	98	0.40	Upper	76.3841	12.1212
19	Madapura	Shivananjayya	19	98	0.30	Upper	76.3841	12.1212
20	Madapura	Jayarudrappa	20	98	0.30	Upper	76.3841	12.1212
21	Madapura	Venkatayya	21	98	0.40	Upper	76.3841	12.1212
22	Madapura	Gopamma	22	98	0.53	Upper	76.3841	12.1212
23	Madapura	Channappa	23	98	0.15	Upper	76.3841	12.1212
24	Madapura	Rajegowda	24	98	0.35	Upper	76.3841	12.1212
25	Madapura	Basavarajappa	25	98	0.20	Upper	76.3841	12.1212
26	Madapura	Puttashetty	26	98	0.40	Upper	76.3841	12.1212
27	Madapura	Manchayya	27	98	0.20	Upper	76.3841	12.1212
28	Madapura	Shivappa	28	98	0.30	Upper	76.3841	12.1212
29	Madapura	Basavegowda	29	98	0.29	Upper	76.3841	12.1212
30	Madapura	Shivananjappa	30	98	0.15	Upper	76.3841	12.1212
31	Madapura	Chikkakusanayaka	31	98	0.60	Upper	76.3841	12.1212



Sl.No	Name of Village	Name of Farmer	Farmer Code	Survey No	Area (Ha)	Reaches	Latitude (Degree-Min-Sec)	Longitude (Degree-Min-Sec)
32	Madapura	Sannananjayya	32	98	1.20	Upper	76.3841	12.1212
33	Madapura	Narasanayaka	33	98	1.20	Upper	76.3841	12.1212
34	Madapura	Devamma	34	98	1.60	Upper	76.3841	12.1212
35	Madapura	Puttashetty	35	98	0.40	Upper	76.3841	12.1212
36	Madapura	Somanna	36	98	1.20	Upper	76.3841	12.1212
37	Madapura	Javaregowda	37	98	0.37	Upper	76.3841	12.1212
38	Madapura	Manchayya	38	98	0.80	Upper	76.3841	12.1212
39	Madapura	Manjappa	39	98	0.20	Upper	76.3841	12.1212
40	Madapura	Hanumanta	40	98	0.31	Upper	76.3841	12.1212
41	Madapura	Chennappa	41	98	0.61	Upper	76.3841	12.1212
42	Madapura	Siddalingswamy	42	98	0.50	Upper	76.3841	12.1212
43	Madapura	Rajappa	43	98	0.26	Upper	76.3841	12.1212
44	Madapura	Mallappa	44	98	0.40	Upper	76.3841	12.1212
45	Madapura	Nagamma	45	98	1.20	Upper	76.3841	12.1212
46	Madapura	Shivarajappa	46	98	0.30	Upper	76.3841	12.1212
47	Madapura	Chikkannappa	47	98	1.20	Upper	76.3841	12.1212
48	Madapura	Lakshamma	48	98	0.80	Upper	76.3841	12.1212
49	Madapura	Lakshamma	49	98	0.20	Upper	76.3841	12.1212
50	Madapura	Kavita	50	98	0.20	Upper	76.3841	12.1212
51	Madapura	Venkatamma	51	98	1.12	Upper	76.3841	12.1212
52	Madapura	Hanumantappa	52	98	0.34	Upper	76.3841	12.1212
53	Madapura	Sunanda	53	98	0.20	Upper	76.3841	12.1212
54	Madapura	Nagaratnamma	54	98	0.20	Upper	76.3841	12.1212
55	Madapura	Nagaratnamma	55	98	0.20	Upper	76.3841	12.1212
56	Madapura	Sunitha	56	98	0.20	Upper	76.3841	12.1212
57	Madapura	Sunitha	57	98	0.20	Upper	76.3841	12.1212
58	Madapura	Nagappa	58	98	0.85	Upper	76.3841	12.1212
59	Madapura	Bettanayka	59	98	0.38	Upper	76.3841	12.1212
60	Madapura	Chikkanayka	60	98	0.14	Upper	76.3841	12.1212
61	Madapura	Chikkanayka	61	98	0.36	Upper	76.3841	12.1212
62	Madapura	Devamma	62	98	0.52	Upper	76.3841	12.1212
63	Madapura	Basavanayka	63	98	0.09	Upper	76.3841	12.1212
64	Madapura	Kalanayka	64	98	0.08	Upper	76.3841	12.1212
65	Madapura	Chettyayka	65	98	0.12	Upper	76.3841	12.1212
66	Madapura	Puttananjappa	66	98	0.32	Upper	76.3841	12.1212
67	Madapura	Basavanayka	67	98	1.02	Upper	76.3841	12.1212

Sl.No	Name of Village	Name of Farmer	Farmer Code	Survey No	Area (Ha)	Reaches	Latitude (Degree-Min-Sec)	Longitude (Degree-Min-Sec)
68	Madapura	Chettynayka	68	98	0.62	Upper	76.3841	12.1212
69	Madapura	Chettynayka	69	98	0.10	Upper	76.3841	12.1212
70	Madapura	Gowranayka	70	98	0.20	Upper	76.3841	12.1212
71	Madapura	Chhettynayka	71	98	0.14	Upper	76.3841	12.1212
72	Madapura	Gowranayka	72	98	0.24	Upper	76.3841	12.1212
73	Madapura	Puttachiknayaka	73	98	0.14	Upper	76.3841	12.1212
74	Madapura	Puttachiknayka	74	98	0.10	Upper	76.3841	12.1212
75	Madapura	Borayya	75	98	0.28	Upper	76.3841	12.1212
76	Madapura	Sannaswamnayka	76	98	0.49	Upper	76.3841	12.1212
77	Madapura	Manchayya	77	98	0.28	Upper	76.3841	12.1212
78	Madapura	Devamma	78	98	0.48	Upper	76.3841	12.1212
79	Madapura	Gowramma	79	98	1.16	Upper	76.3841	12.1212
80	Madapura	Lingappa	80	98	1.15	Upper	76.3841	12.1212
81	Madapura	Siddalingappa	81	98	0.37	Upper	76.3841	12.1212
82	Madapura	Siddalinswamy	82	98	0.37	Upper	76.3841	12.1212
83	Madapura	Devamma	83	98	0.65	Upper	76.3841	12.1212
84	Madapura	Somshekar	84	98	0.83	Upper	76.3841	12.1212
85	Madapura	Kamamma	85	98	0.83	Upper	76.3841	12.1212
86	Madapura	Mallikarjuna	86	98	0.82	Upper	76.3841	12.1212
87	Madapura	Siddayya	87	98	0.99	Upper	76.3841	12.1212
88	Madapura	Kariyappa	88	98	0.90	Upper	76.3841	12.1212
89	Madapura	Thayamma	89	98	0.17	Upper	76.3841	12.1212
90	Madapura	Mahadevamma	90	98	0.53	Upper	76.3841	12.1212
91	Madapura	Devaraju	91	98	0.43	Upper	76.3841	12.1212
92	Madapura	Siddaramayya	92	98	0.22	Upper	76.3841	12.1212
93	Madapura	Kendagannayya	93	98	0.57	Upper	76.3841	12.1212
94	Madapura	Shivalingappa	94	98	0.60	Upper	76.3841	12.1212
95	Madapura	Mahadevappa	95	98	0.40	Upper	76.3841	12.1212
96	Madapura	Manjunatha	96	98	1.00	Upper	76.3841	12.1212
97	Madapura	Ratamma	97	98	0.40	Upper	76.3841	12.1212
98	Madapura	Devamma	98	98	0.54	Upper	76.3841	12.1212
99	Madapura	Kempamma	99	98	0.41	Upper	76.3841	12.1212
100	Madapura	Lingarajappa	100	98	0.15	Upper	76.3841	12.1212
101	Madapura	Lingarajappa	101	98	0.15	Upper	76.3841	12.1212
102	Madapura	Lingappa	102	98	0.06	Middle	76.3841	12.1212
103	Madapura	Lingappa	103	98	0.14	Middle	76.3841	12.1212

Sl.No	Name of Village	Name of Farmer	Farmer Code	Survey No	Area (Ha)	Reaches	Latitude (Degree-Min-Sec)	Longitude (Degree-Min-Sec)
104	Madapura	Shivamallappa	104	98	0.90	Middle	76.3841	12.1212
105	Madapura	Nagamma	105	98	0.60	Middle	76.3841	12.1212
106	Madapura	Sarojamma	106	98	0.50	Middle	76.3841	12.1212
107	Madapura	Raghavendra	107	98	0.60	Middle	76.3841	12.1212
108	Madapura	Lakshmana	108	98	0.61	Middle	76.3841	12.1212
109	Madapura	Shivamma	109	98	0.21	Middle	76.3841	12.1212
110	Madapura	Rangayya	110	98	0.22	Middle	76.3841	12.1212
111	Madapura	Shivananjappa	111	98	0.41	Middle	76.3841	12.1212
112	Madapura	Mahadevamma	112	98	0.40	Middle	76.3841	12.1212
113	Madapura	Siddaramayya	113	98	0.41	Middle	76.3841	12.1212
114	Madapura	Chandrappa	114	98	0.44	Middle	76.3841	12.1212
115	Madapura	Chinnamma	115	98	0.41	Middle	76.3841	12.1212
116	Madapura	Siddaramayya	116	78	3.25	Middle	76.3857	12.1125
117	Madapura	Niranjana Simha	117	77	2.00	Middle	76.3874	12.1133
118	Madapura	Manjunath B.N.	118	77	2.00	Lower	76.3874	12.1133
119	Madapura	Naganna	119	77	2.00	Lower	76.3874	12.1133
120	Madapura	Mahadevappa	120	77	2.00	Lower	76.3874	12.1133
121	Madapura	B.N. Manjunatha	121	76	0.25	Lower	76.3886	12.1133
122	Madapura	B.N. Manjunatha	122	76	1.34	Lower	76.3886	12.1133
123	Madapura	Mahadevaswamy M.S.	123	76	2.20	Lower	76.3886	12.1133
124	Madapura	Shivalingamma	124	72	0.23	Lower	76.3881	12.1116
125	Madapura	B.N. Manjunatha	125	72	2.00	Lower	76.3881	12.1116
126	Madapura	Premakumari	126	72	0.30	Lower	76.3881	12.1116
127	Madapura	Basavanna	127	72	0.27	Lower	76.3881	12.1116
128	Madapura	Shivananjappa	128	71	0.60	Lower	76.3868	12.1118
129	Madapura	Nagamma	129	71	0.80	Lower	76.3868	12.1118
130	Madapura	Nagaraju	130	66	0.40	Lower	76.3884	12.1086
131	Madapura	Usha D/O	131	66	1.00	Lower	76.3884	12.1086
132	Madapura	Varalakshmi	132	66	1.00	Middle	76.3884	12.1086
133	Madapura	Kendigannappa	133	66	1.20	Middle	76.3884	12.1086
134	Madapura	Kendigannappa	134	66	1.23	Middle	76.3884	12.1086
135	Madapura	Sujatha K.R.	135	66	0.20	Middle	76.3884	12.1086
136	Madapura	C. Siddappa	136	68	0.20	Middle	76.3884	12.1097
137	Madapura	Appajappa	137	68	0.30	Middle	76.3884	12.1097
138	Madapura	Dhakshyayini	138	68	0.20	Middle	76.3884	12.1097
139	Madapura	Sarkari	139	67	2.39	Middle	76.3874	12.1084

Sl.No	Name of Village	Name of Farmer	Farmer Code	Survey No	Area (Ha)	Reaches	Latitude (Degree-Min-Sec)	Longitude (Degree-Min-Sec)
140	Madapura	Sunil Kumar M.V	140	66	2.40	Middle	76.3884	12.1086
141	Madapura	M.R. Muttha Swamy Ray	141	66	4.16	Middle	76.3884	12.1086
142	Madapura	M.S. Manjunatha	142	66	1.20	Middle	76.3884	12.1086
143	Madapura	V. Naryanamurthy	143	66	0.20	Middle	76.3884	12.1086
144	Madapura	Mallamma	144	101	1.02	Middle	76.3905	12.1220
145	Madapura	Godhamma	145	101	0.18	Upper	76.3905	12.1220
146	Madapura	Shivananjappa	146	102	0.17	Upper	76.3913	12.1221
147	Madapura	Sanna Chikkanayka	147	102	0.33	Upper	76.3913	12.1221
148	Madapura	Sanna Madhamma D/O	148	102	0.20	Upper	76.3913	12.1221
149	Madapura	Ganesha	149	69	0.30	Upper	76.3868	12.1104
150	Madapura	Mahesha	150	69	0.30	Upper	76.3868	12.1104
151	Madapura	Devaraju	151	69	0.30	Upper	76.3868	12.1104
152	Madapura	Maheshwari	152	69	0.41	Lower	76.3868	12.1104
153	Madapura	Chennappa	153	68	2.00	Lower	76.3884	12.1097
154	Madapura	C.S. Shivanna	154	68	1.20	Lower	76.3884	12.1097
155	Madapura	Sidda Mallappa	155	68	2.00	Lower	76.3884	12.1097
156	Madapura	Chelamallaiiah	156	75	0.47	Lower	76.3897	12.1133
157	Madapura	A.N. Sheela	157	75	0.40	Lower	76.3897	12.1133
158	Madapura	Mahadevappa	158	74	0.11	Lower	76.3901	12.1117
159	Madapura	K. Manjunatha	159	73	0.22	Lower	76.3894	12.1112
160	Madapura	Sunil Kumar M.V	160	73	1.31	Lower	76.3894	12.1112
161	Madapura	Sunil Kumar	161	73	0.31	Lower	76.3894	12.1112
162	Madapura	Gowramma	162	72	0.20	Lower	76.3881	12.1116
163	Madapura	B.E. Revanna	163	72	1.20	Lower	76.3881	12.1116
164	Madapura	Shivanna	164	72	1.80	Lower	76.3881	12.1116
165	Madapura	Shivananjappa	165	34	1.90	Lower	76.3880	12.1062
166	Madapura	Siddhe Gowda	166	34	1.10	Lower	76.3880	12.1062
167	Madapura	Lakshamma	167	34	1.00	Lower	76.3880	12.1062
168	Madapura	Gopamma	168	101	1.40	Lower	76.3905	12.1220
169	Madapura	Chikka Manchiaiah	169	101	1.25	Upper	76.3905	12.1220
170	Madapura	Sanna Madhamma	170	101	1.60	Upper	76.3905	12.1220
171	Madapura	Shanthamma	171	71	0.15	Upper	76.3868	12.1118
172	Madapura	Dyavappa	172	71	1.20	Lower	76.3868	12.1118
173	Madapura	Shivalingamma S/O	173	70	1.00	Lower	76.3857	12.1116
174	Madapura	Mahadevappa	174	70	0.20	Lower	76.3857	12.1116
175	Madapura	Kaale Gowda S/O	175	70	0.70	Lower	76.3857	12.1116

Sl.No	Name of Village	Name of Farmer	Farmer Code	Survey No	Area (Ha)	Reaches	Latitude (Degree-Min-Sec)	Longitude (Degree-Min-Sec)
176	Madapura	Nagamma S/O	176	70	2.10	Lower	76.3857	12.1116
177	Madapura	Somashekara	177	70	0.15	Lower	76.3857	12.1116
178	Madapura	Shivananjappa	178	70	0.14	Lower	76.3857	12.1116
179	Madapura	Shanthamma	179	70	0.23	Lower	76.3857	12.1116
180	Madapura	M.B Mallappa S/O	180	70	0.20	Lower	76.3857	12.1116
181	Madapura	Shanthakumari	181	70	0.20	Lower	76.3857	12.1116
182	Madapura	Nagamma	182	69	0.19	Lower	76.3868	12.1104
183	Madapura	Bhogamallappa	183	69	0.90	Lower	76.3868	12.1104
184	Madapura	Chikka Manchaiah	184	102	0.70	Upper	76.3903	12.1207
185	Madapura	Sanna Mallanayka	185	102	0.32	Upper	76.3903	12.1207
186	Madapura	Mari Nayaka	186	102	0.32	Upper	76.3903	12.1207
187	Madapura	Nagamma	187	113	0.30	Upper	76.3904	12.1151
188	Madapura	Nagamma	188	113	0.22	Upper	76.3904	12.1151
189	Madapura	Paramashivappa	189	107	3.40	Upper	76.3902	12.1196
190	Madapura	Siddamallaswamy	190	107	0.26	Upper	76.3902	12.1196
191	Madapura	Shankar	191	107	0.26	Upper	76.3902	12.1196
192	Madapura	Ravikumar C.	192	107	0.28	Upper	76.3902	12.1196
193	Madapura	Devajamma	193	107	0.40	Upper	76.3902	12.1196
194	Madapura	Shivamma	194	108	0.22	Upper	76.3901	12.1182
195	Madapura	Geetha	195	108	1.21	Upper	76.3901	12.1182
196	Madapura	Sannamadhamma D/O	196	103	3.40	Upper	76.3913	12.1221
197	Madapura	Shivamma	197	108	2.29	Upper	76.3901	12.1182
198	Madapura	Venkatalakshamma	198	111	3.60	Upper	76.3905	12.1165
199	Madapura	Sanna Bommanayka	199	112	0.80	Upper	76.3901	12.1166
200	Madapura	Siddaiah	200	112	0.50	Upper	76.3901	12.1166
201	Madapura	Chikkamadhaiah	201	103	0.41	Upper	76.3913	12.1221
202	Madapura	Gurusiddaiah	202	103	0.60	Upper	76.3913	12.1221
203	Madapura	Maddhamma	203	103	0.38	Upper	76.3913	12.1221
204	Madapura	Shivamma	204	103	0.29	Upper	76.3913	12.1221
205	Madapura	Puttamanamma	205	103	0.50	Upper	76.3913	12.1221
206	Madapura	Bhooswadhina	206	61	0.80	Upper	76.3905	12.1137
207	Madapura	R. Rangaiah	207	61	1.15	Upper	76.3905	12.1137
208	Madapura	Putta Swamaiah	208	61	0.21	Upper	76.3905	12.1137
209	Madapura	Manjula	209	61	1.14	Upper	76.3905	12.1137
210	Madapura	Papanna	210	61	1.21	Middle	76.3905	12.1137
211	Madapura	Mahadevappa	211	61	0.11	Middle	76.3905	12.1137

Sl.No	Name of Village	Name of Farmer	Farmer Code	Survey No	Area (Ha)	Reaches	Latitude (Degree-Min-Sec)	Longitude (Degree-Min-Sec)
212	Madapura	Bhogananjappa	212	61	1.54	Middle	76.3905	12.1137
213	Madapura	Manjula	213	61	1.60	Middle	76.3905	12.1137
214	Madapura	Savithamma	214	61	1.45	Middle	76.3905	12.1137
215	Hyrige	Dasanaika	215	78	0.47	Middle	76.3828	12.1054
216	Hyrige	Javaregowda	216	78	0.10	Middle	76.3828	12.1054
217	Hyrige	Jagadeesh	217	78	0.20	Middle	76.3828	12.1054
218	Hyrige	Ambika	218	78	0.23	Middle	76.3828	12.1054
219	Hyrige	Merubayamma	219	78	0.80	Middle	76.3828	12.1054
220	Hyrige	Javamma	220	78	0.86	Middle	76.3828	12.1054
221	Hyrige	Devamma	221	78	1.60	Middle	76.3828	12.1054
222	Hyrige	Cheluvegowda	222	78	0.96	Middle	76.3828	12.1054
223	Hyrige	Devamma	223	78	0.32	Middle	76.3828	12.1054
224	Hyrige	Jagadeesh	224	78	0.13	Middle	76.3828	12.1054
225	Hyrige	Siddaraju	225	80	0.79	Middle	76.3828	12.1054
226	Hyrige	Srinivasa	226	80	0.41	Lower	76.3828	12.1054
227	Hyrige	Madegowda	227	81	3.24	Lower	76.3828	12.1054
228	Hyrige	Mahadevamma	228	82	1.29	Lower	76.3828	12.1054
229	Hyrige	Lingegowda	229	83	5.23	Lower	76.3828	12.1054
230	Hyrige	Somanna	230	84	1.20	Middle	76.3775	12.1173
231	Hyrige	Kamalamma	231	84	1.30	Upper	76.3775	12.1173
232	Hyrige	Ganesha	232	84	1.50	Upper	76.3775	12.1173
233	Hyrige	Ramachandregowda	233	84	1.60	Upper	76.3775	12.1173
234	Hyrige	Kempanaika	234	84	1.80	Upper	76.3775	12.1173
235	Hyrige	Shantakumari	235	84	1.10	Upper	76.3775	12.1173
236	Hyrige	Jayamma	236	84	1.40	Upper	76.3775	12.1173
237	Hyrige	Nanjanaika	237	84	0.60	Upper	76.3775	12.1173
238	Hyrige	Thimmayya	238	84	0.81	Upper	76.3775	12.1173
239	Hyrige	Marakanaika	239	84	0.84	Upper	76.3775	12.1173
240	Hyrige	Puttaswamnaika	240	84	0.56	Upper	76.3775	12.1173
241	Hyrige	Madayya	241	84	0.60	Upper	76.3775	12.1173
242	Hyrige	Appajappa	242	84	0.24	Upper	76.3775	12.1173
243	Hyrige	Chinswamy	243	84	0.61	Upper	76.3775	12.1173
244	Hyrige	Kamalamma	244	84	0.61	Upper	76.3775	12.1173
245	Hyrige	Maramma	245	84	0.28	Upper	76.3775	12.1173
246	Hyrige	Devamma	246	84	0.65	Upper	76.3775	12.1173
247	Hyrige	Chikveeramma	247	84	0.65	Upper	76.3775	12.1173

Sl.No	Name of Village	Name of Farmer	Farmer Code	Survey No	Area (Ha)	Reaches	Latitude (Degree-Min-Sec)	Longitude (Degree-Min-Sec)
248	Hyrige	Srikantayya	248	84	0.34	Upper	76.3775	12.1173
249	Hyrige	Bhaskara	249	84	0.14	Upper	76.3775	12.1173
250	Hyrige	Nanjundayya	250	84	0.80	Upper	76.3775	12.1173
251	Hyrige	Muddamma	251	84	0.50	Upper	76.3775	12.1173
252	Hyrige	Madashetty	252	84	0.60	Middle	76.3775	12.1173
253	Hyrige	Vasegowda	253	84	0.12	Middle	76.3775	12.1173
254	Hyrige	Putamma	254	84	0.25	Middle	76.3775	12.1173
255	Hyrige	Devamma	255	84	0.65	Middle	76.3775	12.1173
256	Hyrige	Sidnaika	256	84	0.30	Middle	76.3775	12.1173
257	Hyrige	Siddegowda	257	84	0.31	Middle	76.3775	12.1173
258	Hyrige	Sarkari Gomala	258	84	11.60	Middle	76.3775	12.1173
259	Hyrige	Sunanda	259	84	2.10	Middle	76.3775	12.1173
260	Hyrige	Sukramma	260	84	2.10	Middle	76.3775	12.1173
261	Hyrige	Raju	261	84	2.10	Middle	76.3775	12.1173
262	Hyrige	Muddayya	262	84	2.10	Lower	76.3775	12.1173
263	Hyrige	Malemadayya	263	84	2.10	Lower	76.3775	12.1173
264	Hyrige	Haalamma	264	84	2.10	Lower	76.3775	12.1173
265	Hyrige	Sharada	265	84	2.10	Lower	76.3775	12.1173
266	Hyrige	Chayadevi	266	84	2.10	Lower	76.3775	12.1173
267	Hyrige	Jayalakshamma	267	84	2.10	Lower	76.3775	12.1173
268	Hyrige	Kalyanamma	268	84	2.10	Lower	76.3775	12.1173
269	Hyrige	Mahesha	269	84	2.10	Lower	76.3775	12.1173
270	Hyrige	Madayya	270	84	2.10	Lower	76.3775	12.1173
271	Hyrige	Kempanaika	271	84	2.10	Lower	76.3775	12.1173
272	Hyrige	Jayamma	272	84	2.10	Lower	76.3775	12.1173
273	Hyrige	Santhosha	273	84	2.10	Lower	76.3775	12.1173
274	Hyrige	Santhayamma	274	84	2.10	Lower	76.3775	12.1173
275	Hyrige	Siddamma	275	84	2.10	Lower	76.3775	12.1173
276	Hyrige	Puttamma	276	84	2.10	Lower	76.3775	12.1173
277	Hyrige	Sidnaika	277	84	2.10	Lower	76.3775	12.1173
278	Hyrige	Channamma	278	84	2.10	Lower	76.3775	12.1173
279	Hyrige	Lakshmi	279	84	2.10	Lower	76.3775	12.1173
280	Hyrige	Byrappa	280	84	2.10	Lower	76.3775	12.1173
281	Hyrige	Ganesha	281	84	2.10	Lower	76.3775	12.1173
282	Hyrige	Krishna	282	84	2.10	Lower	76.3775	12.1173
283	Hyrige	Puttaraju	283	84	2.10	Lower	76.3775	12.1173

Sl.No	Name of Village	Name of Farmer	Farmer Code	Survey No	Area (Ha)	Reaches	Latitude (Degree-Min-Sec)	Longitude (Degree-Min-Sec)
284	Hyrige	Shivraju	284	84	2.45	Lower	76.3775	12.1173
285	Hyrige	Nagraju	285	84	2.10	Lower	76.3775	12.1173
286	Hyrige	Haalamma	286	84	2.10	Lower	76.3775	12.1173
287	Hyrige	Nagamma	287	84	2.10	Lower	76.3775	12.1173
288	Hyrige	Jayamma	288	84	2.10	Lower	76.3775	12.1173
289	Hyrige	Shivalingraju	289	84	2.10	Lower	76.3775	12.1173
290	Hyrige	Ratnamma	290	84	2.10	Lower	76.3775	12.1173
291	Hyrige	Lakshamma	291	84	0.81	Lower	76.3775	12.1173
292	Hyrige	Somanna	292	84	0.81	Lower	76.3775	12.1173
293	Hyrige	Shivnanjamma	293	84	0.81	Lower	76.3775	12.1173
294	Hyrige	Putthayamma	294	84	0.81	Lower	76.3775	12.1173
295	Hyrige	Nanjundmurthy	295	84	0.81	Lower	76.3775	12.1173
296	Hyrige	Shivmachamma	296	84	0.81	Lower	76.3775	12.1173
297	Hyrige	Putmadamma	297	85	0.51	Lower	76.3832	12.1097
298	Hyrige	Kendganappa	298	85	0.23	Lower	76.3832	12.1097
299	Hyrige	Shivrudrappa	299	85	1.34	Lower	76.3832	12.1097
300	Hyrige	Madevappa	300	85	1.34	Lower	76.3832	12.1097
301	Hyrige	Akkamadevamma	301	85	1.34	Lower	76.3832	12.1097
302	Hyrige	Girisha	302	85	1.34	Lower	76.3832	12.1097
303	Hyrige	Halagappa	303	85	1.71	Lower	76.3832	12.1097
304	Hyrige	Mahadevamma	304	85	1.71	Lower	76.3832	12.1097
305	Hyrige	Malagamma	305	85	1.71	Lower	76.3832	12.1097
306	Hyrige	Nagaratna	306	85	1.71	Lower	76.3832	12.1097
307	Hyrige	Nagaratna	307	85	0.41	Lower	76.3832	12.1097
308	Hyrige	Madamma	308	85	0.41	Lower	76.3832	12.1097
309	Hyrige	Ratnamma	309	85	0.71	Lower	76.3832	12.1097
310	Hyrige	Neelamma	310	85	1.06	Lower	76.3832	12.1097
311	Hyrige	Nagaratnamma	311	86	3.67	Lower	76.3819	12.1123
312	Hyrige	Nagaratnamma	312	86	3.67	Lower	76.3819	12.1123
313	Hyrige	Shylajailagovan	313	86	1.08	Lower	76.3819	12.1123
314	Hyrige	Sharat	314	86	2.71	Lower	76.3819	12.1123
315	Hyrige	Gopalayya	315	87	1.71	Lower	76.3824	12.1148
316	Hyrige	Ramanna	316	87	1.71	Lower	76.3824	12.1148
317	Hyrige	Narsegowda	317	87	1.71	Lower	76.3824	12.1148
318	Hyrige	Channamma	318	87	1.02	Lower	76.3824	12.1148
319	Hyrige	Ganesha	319	87	1.02	Lower	76.3824	12.1148



Sl.No	Name of Village	Name of Farmer	Farmer Code	Survey No	Area (Ha)	Reaches	Latitude (Degree-Min-Sec)	Longitude (Degree-Min-Sec)
320	Hyrige	Krishna	320	87	1.02	Lower	76.3824	12.1148
321	Hyrige	Rajamma	321	87	0.41	Lower	76.3824	12.1148
322	Hyrige	Deviramma	322	87	0.31	Lower	76.3824	12.1148
323	Hyrige	Muniyamma	323	87	0.37	Lower	76.3824	12.1148
324	Hyrige	Ratnamma	324	87	0.41	Lower	76.3824	12.1148
325	Hyrige	Deviramma	325	88	0.13	Lower	76.3828	12.1133
326	Hyrige	Kempamma	326	88	0.41	Lower	76.3828	12.1133
327	Hyrige	Prema	327	89	0.28	Lower	76.3835	12.1123
328	Hyrige	Kempamani	328	89	0.41	Lower	76.3835	12.1123
329	Hyrige	Deviramma	329	89	0.27	Lower	76.3835	12.1123
330	Hyrige	Nanjappa	330	90	0.52	Lower	76.3844	12.1110
331	Hyrige	Yashodamma	331	90	0.31	Lower	76.3844	12.1110
332	Hyrige	Nanjundayya	332	90	0.51	Lower	76.3844	12.1110
333	Hyrige	Mangamma	333	91	0.87	Lower	76.3853	12.1098
334	Hyrige	Shivappa	334	91	0.81	Lower	76.3853	12.1098
335	Hyrige	Kamamma	335	93	1.03	Lower	76.3853	12.1084
336	Hyrige	Nagaratna	336	94	0.91	Lower	76.3840	12.1084
337	Hyrige	Namma	337	94	0.62	Lower	76.3840	12.1084
338	Hyrige	Channappa	338	94	0.50	Lower	76.3840	12.1084
339	Hyrige	Geetha	339	95	1.54	Lower	76.3850	12.1075
340	Hyrige	Rajshakar	340	96	2.21	Lower	76.3856	12.1065
341	Hyrige	Shivkumar	341	96	0.12	Lower	76.3856	12.1065
342	Hyrige	Namma	342	96	0.61	Lower	76.3856	12.1065
343	Hyrige	Bhagya	343	96	0.81	Lower	76.3856	12.1065
344	Hyrige	Parvamma	344	97	0.91	Lower	76.3862	12.1058
345	Hyrige	Madegowda	345	98	1.33	Lower	76.3862	12.1058
346	Hyrige	Nararaja	346	98	2.31	Lower	76.3862	12.1058
347	Hyrige	Kannelal	347	99	1.23	Lower	76.3845	12.1051
348	Doddakereyuru	Siddarajamma	348	51	1.18	Lower	76.3806	12.1329
349	Doddakereyuru	Mallikarjuna	349	57	2.40	Lower	76.3815	12.1308
350	Doddakereyuru	Aruna Gaadi	350	57	2.40	Lower	76.3815	12.1308
351	Doddakereyuru	Mahesha	351	57	2.40	Lower	76.3815	12.1308
352	Doddakereyuru	Sannaya	352	58	2.40	Upper	76.3805	12.1303
353	Doddakereyuru	Siddarajamma	353	58	2.40	Upper	76.3805	12.1303
354	Doddakereyuru	Amruta	354	58	2.40	Upper	76.3805	12.1303
355	Doddakereyuru	Harisha	355	58	2.40	Upper	76.3805	12.1303

Sl.No	Name of Village	Name of Farmer	Farmer Code	Survey No	Area (Ha)	Reaches	Latitude (Degree-Min-Sec)	Longitude (Degree-Min-Sec)
356	Doddakereyuru	Nagesha	356	58	2.40	Upper	76.3805	12.1303
357	Doddakereyuru	Laksmanegowda	357	59	1.20	Upper	76.3806	12.1319
358	Doddakereyuru	Chinnaswamy	358	59	1.13	Upper	76.3806	12.1319
359	Doddakereyuru	Chinnaswamy	359	59	1.21	Upper	76.3806	12.1319
360	Doddakereyuru	Lakshamma	360	59	3.00	Upper	76.3806	12.1319
361	Doddakereyuru	Jayalakshmi	361	73	0.41	Upper	76.3767	12.1342
362	Doddakereyuru	Sujatha	362	73	0.45	Upper	76.3767	12.1342
363	Doddakereyuru	C K Abhi And Chinnu	363	75	2.26	Upper	76.3751	12.1347
364	Doddakereyuru	Ramesha	364	77	0.41	Upper	76.3746	12.1373
365	Doddakereyuru	Kendaganachari	365	77	0.82	Upper	76.3746	12.1373
366	Doddakereyuru	Rajegowda	366	77	0.46	Upper	76.3746	12.1373
367	Doddakereyuru	Manjula	367	78	0.59	Upper	76.3743	12.1367
368	Doddakereyuru	Yogegowda	368	79	1.33	Upper	76.3741	12.1352
369	Doddakereyuru	Shivkumar	369	84	1.20	Upper	76.3686	12.1354
370	Doddakereyuru	Sarkari Beelu	370	84	0.52	Upper	76.3686	12.1354
371	Doddakereyuru	Shivakumar	371	84	1.20	Upper	76.3686	12.1354
372	Doddakereyuru	Ashok	372	84	1.20	Upper	76.3686	12.1354
373	Doddakereyuru	Chinnappa	373	85	1.34	Upper	76.3701	12.1359
374	Doddakereyuru	Sarkari Beelu	374	88	1.39	Upper	76.3720	12.1346
375	Doddakereyuru	Kendamma	375	88	0.41	Upper	76.3720	12.1346
376	Doddakereyuru	Mallashetty	376	89	2.59	Upper	76.3785	12.1287
377	Doddakereyuru	Manchayya	377	89	1.60	Upper	76.3785	12.1287
378	Doddakereyuru	Kempayya	378	89	0.81	Upper	76.3785	12.1287
379	Doddakereyuru	Kalayya	379	89	0.81	Upper	76.3785	12.1287
380	Doddakereyuru	Krishnayya	380	89	0.81	Upper	76.3785	12.1287
381	Doddakereyuru	Shivanna	381	89	0.81	Upper	76.3785	12.1287
382	Doddakereyuru	Nagayya	382	89	0.81	Upper	76.3785	12.1287
383	Doddakereyuru	Sannaswamy	383	89	0.81	Upper	76.3785	12.1287
384	Doddakereyuru	Venkataramanaika	384	89	0.81	Upper	76.3785	12.1287
385	Doddakereyuru	Doddanaika	385	89	0.81	Upper	76.3785	12.1287
386	Doddakereyuru	Venkatashetty	386	89	0.82	Upper	76.3785	12.1287
387	Doddakereyuru	Chikkananjayya	387	89	0.81	Upper	76.3785	12.1287
388	Doddakereyuru	Marakanaika	388	89	0.81	Upper	76.3785	12.1287
389	Doddakereyuru	Boregowda	389	89	0.81	Upper	76.3785	12.1287
390	Doddakereyuru	Siddamma	390	89	0.81	Upper	76.3785	12.1287
391	Doddakereyuru	Kodinaika	391	89	0.81	Upper	76.3785	12.1287

Sl.No	Name of Village	Name of Farmer	Farmer Code	Survey No	Area (Ha)	Reaches	Latitude (Degree-Min-Sec)	Longitude (Degree-Min-Sec)
392	Doddakereyuru	Sakamma	392	89	0.81	Upper	76.3785	12.1287
393	Doddakereyuru	Venkatamma	393	89	0.81	Upper	76.3785	12.1287
394	Doddakereyuru	Muddayya	394	89	0.81	Upper	76.3785	12.1287
395	Doddakereyuru	Malemadayya	395	89	0.81	Upper	76.3785	12.1287
396	Doddakereyuru	Chikmadayya	396	89	0.81	Upper	76.3785	12.1287
397	Doddakereyuru	Javarashetty	397	89	0.81	Upper	76.3785	12.1287
398	Doddakereyuru	Govindashetty	398	89	0.81	Upper	76.3785	12.1287
399	Doddakereyuru	Venkatashetty	399	89	0.81	Upper	76.3785	12.1287
400	Doddakereyuru	Krishnamadegowda	400	89	0.81	Upper	76.3785	12.1287
401	Doddakereyuru	Ningamma	401	89	0.81	Upper	76.3785	12.1287
402	Doddakereyuru	Sakamma	402	89	0.81	Upper	76.3785	12.1287
403	Doddakereyuru	Javarashetty	403	89	0.81	Upper	76.3785	12.1287
404	Doddakereyuru	Krishnamdegowda	404	89	1.41	Upper	76.3785	12.1287
405	Doddakereyuru	Kalaiah	405	89	0.81	Upper	76.3785	12.1287
406	Doddakereyuru	Deviramma	406	89	0.31	Upper	76.3785	12.1287
407	Doddakereyuru	Dinesh H K	407	89	0.31	Upper	76.3785	12.1287
408	Doddakereyuru	Jayalakshma	408	89	2.61	Upper	76.3785	12.1287
409	Doddakereyuru	Kodinaika	409	89	1.81	Upper	76.3785	12.1287
410	Doddakereyuru	Rajappa	410	89	0.81	Upper	76.3785	12.1287
411	Doddakereyuru	Ningamma	411	89	0.81	Upper	76.3785	12.1287
412	Doddakereyuru	Daasegowda	412	89	0.81	Upper	76.3785	12.1287
413	Doddakereyuru	Krishnegowda	413	89	0.81	Upper	76.3785	12.1287
414	Doddakereyuru	Saraswati	414	89	0.81	Upper	76.3785	12.1287
415	Doddakereyuru	Kendaganappa	415	89	0.81	Upper	76.3785	12.1287
416	Doddakereyuru	Chikkanaika	416	89	0.82	Upper	76.3785	12.1287
417	Doddakereyuru	Mallanaika	417	89	0.82	Upper	76.3785	12.1287
418	Doddakereyuru	Basavanaika	418	89	1.21	Upper	76.3785	12.1287
419	Doddakereyuru	Kalaswamanika	419	89	1.24	Upper	76.3785	12.1287
420	Doddakereyuru	Channamadayya	420	89	0.85	Upper	76.3785	12.1287
421	Doddakereyuru	Papamma	421	89	0.81	Upper	76.3785	12.1287
422	Doddakereyuru	Puttamma	422	89	0.81	Upper	76.3785	12.1287
423	Doddakereyuru	Ningamma	423	89	0.81	Upper	76.3785	12.1287
424	Doddakereyuru	Ningamma	424	89	0.81	Upper	76.3785	12.1287
425	Doddakereyuru	Venkataramanaika	425	89	0.81	Upper	76.3785	12.1287
426	Doddakereyuru	Siddanaika	426	89	0.81	Upper	76.3785	12.1287
427	Doddakereyuru	Javaramma	427	89	0.81	Upper	76.3785	12.1287

Sl.No	Name of Village	Name of Farmer	Farmer Code	Survey No	Area (Ha)	Reaches	Latitude (Degree-Min-Sec)	Longitude (Degree-Min-Sec)
428	Doddakereyuru	Mahesha	428	89	0.81	Upper	76.3785	12.1287
429	Doddakereyuru	Siddaraju	429	89	0.81	Upper	76.3785	12.1287
430	Doddakereyuru	Kempamma	430	89	0.81	Upper	76.3785	12.1287
431	Doddakereyuru	Syed	431	89	0.81	Upper	76.3785	12.1287
432	Doddakereyuru	Gowramma	432	89	0.81	Upper	76.3785	12.1287
433	Doddakereyuru	Halagegowda	433	89	0.81	Upper	76.3785	12.1287
434	Doddakereyuru	Madegowda	434	89	0.81	Upper	76.3785	12.1287
435	Doddakereyuru	Sannegowda	435	89	0.81	Upper	76.3785	12.1287
436	Doddakereyuru	Ningamma	436	89	0.81	Upper	76.3785	12.1287
437	Doddakereyuru	Papanaika	437	89	0.81	Upper	76.3785	12.1287
438	Doddakereyuru	Karigowda	438	89	0.81	Upper	76.3785	12.1287
439	Doddakereyuru	Sakamma	439	89	0.81	Upper	76.3785	12.1287
440	Doddakereyuru	Halagegowda	440	89	0.81	Upper	76.3785	12.1287
441	Doddakereyuru	Chikkanaika	441	89	1.41	Upper	76.3785	12.1287
442	Doddakereyuru	Kempamma	442	89	0.81	Upper	76.3785	12.1287
443	Doddakereyuru	Devalamma	443	89	1.20	Upper	76.3785	12.1287
444	Doddakereyuru	Mallamma	444	89	1.20	Upper	76.3785	12.1287
445	Doddakereyuru	Kempamma	445	89	0.81	Upper	76.3785	12.1287
446	Doddakereyuru	Ninganaika	446	89	0.81	Upper	76.3785	12.1287
447	Doddakereyuru	Kudayya	447	89	0.82	Upper	76.3785	12.1287
448	Doddakereyuru	Shivabasappa	448	89	0.82	Upper	76.3785	12.1287
449	Doddakereyuru	Puttadasayya	449	89	0.82	Upper	76.3785	12.1287
450	Doddakereyuru	Chinnamma	450	89	0.82	Upper	76.3785	12.1287
451	Doddakereyuru	Madayya	451	89	0.84	Upper	76.3785	12.1287
452	Doddakereyuru	Devaalamma	452	89	1.25	Upper	76.3785	12.1287
453	Doddakereyuru	Nanjamma	453	89	1.25	Upper	76.3785	12.1287
454	Doddakereyuru	Jagadeesha Kumar	454	89	1.62	Upper	76.3785	12.1287
455	Doddakereyuru	Guddayya	455	89	0.84	Upper	76.3785	12.1287
456	Doddakereyuru	Rangayya	456	89	0.81	Upper	76.3785	12.1287
457	Doddakereyuru	Mahadevayya	457	89	0.82	Upper	76.3785	12.1287
458	Doddakereyuru	Kariyappa	458	89	0.81	Upper	76.3785	12.1287
459	Doddakereyuru	Nanjamma	459	89	0.81	Upper	76.3785	12.1287
460	Doddakereyuru	Nanjamma	460	89	0.81	Upper	76.3785	12.1287
461	Doddakereyuru	Siddaraju	461	89	0.82	Upper	76.3785	12.1287
462	Doddakereyuru	Mahadevswamy	462	89	0.82	Upper	76.3785	12.1287
463	Doddakereyuru	Muniyamma	463	89	1.21	Upper	76.3785	12.1287

Sl.No	Name of Village	Name of Farmer	Farmer Code	Survey No	Area (Ha)	Reaches	Latitude (Degree-Min-Sec)	Longitude (Degree-Min-Sec)
464	Doddakereyuru	Renuka	464	89	1.25	Upper	76.3785	12.1287
465	Doddakereyuru	Chaluvamma	465	89	0.86	Upper	76.3785	12.1287
466	Doddakereyuru	Venkategowda	466	89	0.81	Upper	76.3785	12.1287
467	Doddakereyuru	Gopayya	467	89	0.81	Upper	76.3785	12.1287
468	Doddakereyuru	Mahadevamma	468	89	1.62	Upper	76.3785	12.1287
469	Doddakereyuru	Girish	469	89	1.62	Upper	76.3785	12.1287
470	Doddakereyuru	Kavita	470	89	1.62	Upper	76.3785	12.1287
471	Doddakereyuru	Mahesha	471	89/19	1.61	Upper	76.3785	12.1287
472	Doddakereyuru	Boralingayya	472	89	1.61	Upper	76.3785	12.1287
473	Doddakereyuru	Somanaika	473	89	0.81	Upper	76.3785	12.1287
474	Doddakereyuru	Basavegowda	474	89	0.81	Upper	76.3785	12.1287
475	Doddakereyuru	Kariyayya	475	89	0.81	Upper	76.3785	12.1287
476	Doddakereyuru	Nanjundayya	476	89	0.81	Upper	76.3785	12.1287
477	Doddakereyuru	Manchayya	477	89	0.81	Upper	76.3785	12.1287
478	Doddakereyuru	Javaramma	478	89	0.82	Upper	76.3785	12.1287
479	Doddakereyuru	Shivarudrappa	479	89	1.61	Upper	76.3785	12.1287
480	Doddakereyuru	Rajamma	480	89	0.82	Upper	76.3785	12.1287
481	Doddakereyuru	Gopalanaika	481	89	1.61	Upper	76.3785	12.1287
482	Doddakereyuru	Nanjamma	482	89	0.81	Upper	76.3785	12.1287
483	Doddakereyuru	Lakshamma	483	89	1.20	Upper	76.3785	12.1287
484	Doddakereyuru	Shivamma	484	89	1.21	Upper	76.3785	12.1287
485	Doddakereyuru	Gowramma	485	89	0.81	Upper	76.3785	12.1287
486	Doddakereyuru	Kendaganapa	486	89	1.21	Upper	76.3785	12.1287
487	Doddakereyuru	Machanamagamacha	487	89	1.61	Upper	76.3785	12.1287
488	Doddakereyuru	Kadaregowda	488	89	0.81	Upper	76.3785	12.1287
489	Doddakereyuru	Nanjana Maga Bora	489	89	1.61	Upper	76.3785	12.1287
490	Doddakereyuru	Gopamma	490	89	1.20	Upper	76.3785	12.1287
491	Doddakereyuru	Deshayya	491	89	1.60	Upper	76.3785	12.1287
492	Doddakereyuru	Chinnaswamy	492	89	1.60	Upper	76.3785	12.1287
493	Doddakereyuru	Devamani	493	89	1.60	Upper	76.3785	12.1287
494	Doddakereyuru	Mahadevayya	494	89	1.60	Upper	76.3785	12.1287
495	Doddakereyuru	Sannayya	495	89	1.21	Upper	76.3785	12.1287
496	Doddakereyuru	Shivanna	496	89	1.20	Upper	76.3785	12.1287
497	Doddakereyuru	Maralingamma	497	89	1.21	Upper	76.3785	12.1287
498	Doddakereyuru	Lakshmi	498	89	1.20	Upper	76.3785	12.1287
499	Doddakereyuru	Kumara	499	89	1.20	Upper	76.3785	12.1287

Sl.No	Name of Village	Name of Farmer	Farmer Code	Survey No	Area (Ha)	Reaches	Latitude (Degree-Min-Sec)	Longitude (Degree-Min-Sec)
500	Doddakereyuru	Narasayya	500	89	1.60	Upper	76.3785	12.1287
501	Doddakereyuru	Ramachandra	501	89	1.60	Upper	76.3785	12.1287
502	Doddakereyuru	Puttasiddayya	502	89	0.81	Upper	76.3785	12.1287
503	Doddakereyuru	Nagamma	503	89	0.81	Upper	76.3785	12.1287
504	Doddakereyuru	Ratnamma	504	89	0.81	Upper	76.3785	12.1287
505	Doddakereyuru	Mahadevu	505	89	1.61	Upper	76.3785	12.1287
506	Doddakereyuru	Pushpadatta	506	90	0.24	Upper	76.3785	12.1287
507	Doddakereyuru	Siddaramu	507	91	0.24	Upper	76.3785	12.1287
508	Doddakereyuru	Siddashetty	508	92	0.15	Upper	76.3707	12.1387
509	Doddakereyuru	Shivamma	509	93	0.21	Upper	76.3733	12.1386
510	Doddakereyuru	Shivanna Naika	510	100	0.16	Upper	76.3821	12.1249
511	Doddakereyuru	Vasanth Kumar	511	100	0.18	Upper	76.3821	12.1249
512	Doddakereyuru	Siddanaika	512	101	0.21	Upper	76.3823	12.1254
513	Doddakereyuru	Sheeranaika	513	102	0.41	Upper	76.3823	12.1258
514	Doddakereyuru	Beeramma	514	103	0.21	Upper	76.3824	12.1263
515	Doddakereyuru	Chikkadevamma	515	104	0.19	Upper	76.3825	12.1267
516	Doddakereyuru	Vishnu	516	105	0.10	Upper	76.3830	12.1371
517	Doddakereyuru	Bettamma	517	106	0.18	Upper	76.3847	12.1370
518	Doddakereyuru	Eeshwara	518	107	0.28	Upper	76.3682	12.1370
519	Doddakereyuru	Ashoka	519	108	0.34	Upper	76.3673	12.1368
520	Doddakereyuru	Siddayya	520	109	0.41	Upper	76.3932	12.1413
521	Doddakereyuru	Halagamma	521	116	0.08	Upper	76.3776	12.1282
522	Doddakereyuru	Thimmegowda	522	117	0.45	Upper	76.3766	12.1277
523	Doddakereyuru	Manchayya	523	119	0.06	Upper	76.3792	12.1259
524	Doddakereyuru	Narsanaika	524	120	0.49	Upper	76.3721	12.1301
525	Doddakereyuru	Sidnaika	525	121	0.41	Upper	76.3719	12.1294
526	Doddakereyuru	Shivannanaika	526	121	0.42	Upper	76.3719	12.1294
527	Doddakereyuru	Sheeramma	527	121	0.43	Upper	76.3719	12.1294
528	Doddakereyuru	Somanna	528	89	0.31	Upper	76.3785	12.1287
529	Doddakereyuru	Shivanna	529	89	0.41	Upper	76.3785	12.1287
530	Doddakereyuru	Maralingamma	530	89	0.21	Upper	76.3785	12.1287
531	Doddakereyuru	Narasayya	531	89	0.60	Upper	76.3785	12.1287
532	Doddakereyuru	Ramachandra	532	89	1.60	Upper	76.3785	12.1287
533	Doddakereyuru	Puttasiddayya	533	89	0.81	Upper	76.3785	12.1287
534	Doddakereyuru	Mahadevu	534	89	0.61	Upper	76.3785	12.1287
535	Doddakereyuru	Siddashetty	535	92	0.15	Upper	76.3785	12.1287

Sl.No	Name of Village	Name of Farmer	Farmer Code	Survey No	Area (Ha)	Reaches	Latitude (Degree-Min-Sec)	Longitude (Degree-Min-Sec)
536	Doddakereyuru	Shivamma	536	93	0.21	Upper	76.3785	12.1287
537	Doddakereyuru	Shivanna Naika	537	100	0.16	Upper	76.3821	12.1249
538	Doddakereyuru	Vasanth Kumar	538	100	0.18	Upper	76.3821	12.1249
539	Doddakereyuru	Siddanaika	539	101	0.21	Upper	76.3823	12.1254
540	Doddakereyuru	Sheeranaika	540	102	0.41	Upper	76.3823	12.1258
541	Doddakereyuru	Beeramma	541	103	0.21	Upper	76.3824	12.1263
542	Doddakereyuru	Chikkadevamma	542	104	0.19	Upper	76.3825	12.1267
543	Doddakereyuru	Vishnu	543	105	0.10	Upper	76.3830	12.1371
544	Doddakereyuru	Bettamma	544	106	0.18	Upper	76.3847	12.1370
545	Doddakereyuru	Eeshwara	545	107	0.28	Upper	76.3682	12.1370
546	Doddakereyuru	Ashoka	546	108	0.34	Upper	76.3673	12.1368
547	Doddakereyuru	Siddayya	547	109	0.41	Upper	76.3932	12.1413
548	Doddakereyuru	Madegowda	548	115	0.08	Lower	76.3778	12.1274
549	Doddakereyuru	Halagamma	549	116	0.82	Upper	76.3776	12.1282
550	Doddakereyuru	Thimmegowda	550	117	0.45	Upper	76.3766	12.1277
551	Doddakereyuru	Chikkegowda	551	118	0.25	Upper	76.3756	12.1267
552	Doddakereyuru	Manchayya	552	119	0.61	Upper	76.3792	12.1259
553	Doddakereyuru	Sidnaika	553	121	0.41	Upper	76.3719	12.1294
554	Doddakereyuru	Shivannanaika	554	121	1.00	Lower	76.3719	12.1294
555	Doddakereyuru	Sheeramma	555	121	0.43	Lower	76.3719	12.1294
556	Chotnahalli	Basavraju	556	28	0.12	Upper	76.3920	12.1377
557	Chotnahalli	Nagappa	557	37	0.16	Upper	76.3880	12.1325
558	Chamanahalli	Puttamma	558	45	1.20	Upper	76.3816	12.1587
559	Chamanahalli	Kushalabhovi	559	45/1	1.20	Upper	76.3816	12.1587
560	Chamanahalli	Ganaveerachari	560	45/1	2.20	Upper	76.3816	12.1587
561	Chamanahalli	Prabhavathi	561	45/1	1.20	Upper	76.3816	12.1587
562	Chamanahalli	Laxmanashetty	562	45/1	1.20	Upper	76.3816	12.1587
563	Chamanahalli	Siddasheety	563	45/1	1.20	Upper	76.3816	12.1587
564	Chamanahalli	Basavanna	564	45/2	1.20	Upper	76.3816	12.1587
565	Chamanahalli	Shivanna	565	44/2	0.52	Upper	76.3793	12.1574
566	Chamanahalli	Siddappa	566	44/3	0.52	Upper	76.3793	12.1574
567	Chamanahalli	Mahadevappa	567	44/4	0.50	Upper	76.3793	12.1574
568	Chamanahalli	Mahadevappa	568	43	0.80	Upper	76.3784	12.1564
569	Chamanahalli	Nagamma	569	42/1	1.20	Upper	76.3785	12.1550
570	Chamanahalli	Shivamma	570	42/2	1.20	Upper	76.3785	12.1550
571	Chamanahalli	Kendaganappa	571	40	0.54	Upper	76.3800	12.1544

Sl.No	Name of Village	Name of Farmer	Farmer Code	Survey No	Area (Ha)	Reaches	Latitude (Degree-Min-Sec)	Longitude (Degree-Min-Sec)
572	Chamanahalli	Mahadevappa	572	47	1.20	Upper	76.3815	12.1573
573	Chamanahalli	Devamani	573	47	1.20	Upper	76.3815	12.1573
574	Chamanahalli	B Siddappa	574	47	1.20	Upper	76.3815	12.1573
575	Chamanahalli	Gawramma	575	47	1.20	Upper	76.3815	12.1573
576	Chamanahalli	Shivamma	576	47	1.20	Upper	76.3815	12.1573
577	Chamanahalli	Kempamma	577	47	1.20	Upper	76.3815	12.1573
578	Chamanahalli	Bokkappa	578	48	0.80	Upper	76.3806	12.1569
579	Chamanahalli	Prakasha	579	49	1.74	Upper	76.3813	12.1561
580	Chamanahalli	Nigamani	580	49	0.80	Upper	76.3813	12.1561
581	Chamanahalli	Nigarajappa	581	49	0.30	Upper	76.3813	12.1561
582	Chamanahalli	Chinnaswamy	582	49	0.40	Upper	76.3813	12.1561
583	Chamanahalli	Laxmidevi	583	46/2	0.20	Upper	76.3833	12.1579
584	Chamanahalli	Anitha	584	46/4	0.14	Upper	76.3833	12.1579
585	Chamanahalli	Uma	585	46/6	0.40	Upper	76.3833	12.1579
586	Chamanahalli	Anitha	586	46/9	1.20	Upper	76.3833	12.1579
587	Chamanahalli	Kendappa	587	50/1	0.12	Upper	76.3816	12.1550
588	Chamanahalli	Meri puspa	588	50/2	0.80	Upper	76.3816	12.1550
589	Chamanahalli	Selvi	589	50/3	0.80	Upper	76.3816	12.1550
590	Chamanahalli	Madu	590	50/4	0.80	Upper	76.3816	12.1550
591	Chamanahalli	Gajendrakumar	591	6*1	1.00	Upper	76.3843	12.1563
592	Chamanahalli	Sudamani	592	6*3	0.88	Upper	76.3843	12.1563
593	Chamanahalli	Mallesha	593	4*1	0.44	Upper	76.3844	12.1549
594	Chamanahalli	Chinnamma	594	4*2	0.92	Upper	76.3844	12.1549
595	Chamanahalli	Hethegowda	595	4*3	0.40	Upper	76.3844	12.1549
596	Chamanahalli	Gowramma	596	2	0.30	Upper	76.3832	12.1543
597	Chamanahalli	Sathishkumar	597	3	1.00	Upper	76.3843	12.1538
598	Chamanahalli	Devegowda	598	39/1	0.82	Upper	76.3808	12.1535
599	Chamanahalli	Kumara	599	39/2	2.00	Upper	76.3808	12.1535
600	Chamanahalli	Ravindra	600	39/3	0.80	Upper	76.3808	12.1535
601	Chamanahalli	Ravindra	601	39/4	2.00	Upper	76.3808	12.1535
602	Chamanahalli	Nagaraju	602	38/1	0.88	Upper	76.3809	12.1522
603	Chamanahalli	Renuka	603	38/2	0.92	Upper	76.3809	12.1522
604	Chamanahalli	Krishnappa	604	37/1,37/2	2.40	Upper	76.3826	12.1519
605	Chamanahalli	Padma	605	37/3	0.52	Upper	76.3826	12.1519
606	Chamanahalli	Krishnappa	606	37/4	0.82	Upper	76.3826	12.1519
607	Chamanahalli	Jayaram	607	36	2.00	Upper	76.3827	12.1507



Sl.No	Name of Village	Name of Farmer	Farmer Code	Survey No	Area (Ha)	Reaches	Latitude (Degree-Min-Sec)	Longitude (Degree-Min-Sec)
608	Chamanahalli	Jayaram	608	35/1 35/2	2.80	Upper	76.3828	12.1498
609	Chamanahalli	Rathnamma	609	34/1	1.00	Upper	76.3851	12.1499
610	Chamanahalli	Manjula	610	34/2	0.88	Upper	76.3851	12.1499
611	Chamanahalli	Chinnamma	611	34/3	0.40	Upper	76.3851	12.1499
612	Chamanahalli	Somegowda	612	33/1	0.88	Upper	76.3849	12.1506
613	Chamanahalli	Govindaraju	613	33/2	0.80	Upper	76.3849	12.1506
614	Chamanahalli	Thimmaya	614	32	1.72	Upper	76.3849	12.1512
615	Chamanahalli	Nigarajappa	615	31/1	1.00	Upper	76.3842	12.1524
616	Chamanahalli	Nigappa	616	31/2	1.00	Upper	76.3842	12.1524
617	Chamanahalli	Madevaswamy	617	31/3	0.82	Upper	76.3842	12.1524
618	Chamanahalli	Madevaswamy	618	14/1	0.40	Upper	76.3854	12.1540
619	Chamanahalli	Sunandamma	619	14/2	1.34	Upper	76.3854	12.1540
620	Chamanahalli	Nigappa	620	14/3	0.40	Upper	76.3854	12.1540
621	Chamanahalli	Mariswamy nayaka	621	13/1	1.00	Upper	76.3859	12.1543
622	Chamanahalli	Sunandamma	622	13/2	0.82	Upper	76.3859	12.1543
623	Chamanahalli	Sunandamma	623	15/1	2.00	Upper	76.3864	12.1535
624	Chamanahalli	Girish	624	15/3	0.40	Upper	76.3864	12.1535
625	Chamanahalli	Mahadevappa	625	29	0.10	Upper	76.3867	12.1527
626	Chamanahalli	Sushila	626	28/2	1.32	Upper	76.3870	12.1517
627	Chamanahalli	Swamy	627	27/1	0.60	Upper	76.3872	12.1503
628	Chamanahalli	Chandrappa	628	27/2	0.50	Upper	76.3872	12.1503
629	Chamanahalli	Sankara	629	27/3	0.52	Upper	76.3872	12.1503
630	Chamanahalli	Gowramma	630	25/1	2.00	Upper	76.3880	12.1520
631	Chamanahalli	Sushila	631	25/2	0.40	Upper	76.3880	12.1520
632	Chamanahalli	Thangaraja	632	25/3	0.10	Upper	76.3880	12.1520
633	Chamanahalli	Gowramma	633	25/4	0.10	Upper	76.3880	12.1520
634	Chamanahalli	Srinivasgowda	634	26/1	1.00	Upper	76.3890	12.1507
635	Chamanahalli	Kendaganappa	635	26/2	0.40	Upper	76.3890	12.1507
636	Chamanahalli	Putta javaramma	636	26/3	0.60	Upper	76.3890	12.1507
637	Chamanahalli	Vanitha	637	26/4	1.50	Upper	76.3890	12.1507
638	Chamanahalli	Sriniwasa	638	26/5	1.50	Upper	76.3890	12.1507
639	Chamanahalli	Mahadevappa	639	23/1	3.74	Upper	76.3906	12.1503
640	Chamanahalli	Hanumabovi	640	7	1.00	Upper	76.3842	12.1571
641	Chamanahalli	Mallannachari	641	21	2.00	Upper	76.3792	12.1598
642	Chamanahalli	Chinnaputtama	642	21	1.70	Upper	76.3792	12.1598
643	Chamanahalli	Kempamma	643	21	2.10	Upper	76.3792	12.1598

Sl.No	Name of Village	Name of Farmer	Farmer Code	Survey No	Area (Ha)	Reaches	Latitude (Degree-Min-Sec)	Longitude (Degree-Min-Sec)
644	Chamanahalli	Mangalamma	644	21	0.80	Upper	76.3792	12.1598
645	Chamanahalli	Mahaevamma	645	21	0.90	Upper	76.3792	12.1598
646	Chamanahalli	Basappa	646	21	0.40	Upper	76.3792	12.1598
647	Chamanahalli	Javarajappa	647	21	0.54	Upper	76.3792	12.1598
648	Chamanahalli	Nanjachari	648	21	0.80	Upper	76.3792	12.1598
649	Chamanahalli	Puttaswamachari	649	21	0.60	Upper	76.3792	12.1598
650	Chamanahalli	Rajappa	650	21	0.70	Upper	76.3792	12.1598
651	Chamanahalli	Amujama	651	21	0.60	Upper	76.3792	12.1598
652	Chamanahalli	Kenchappa	652	21	0.80	Upper	76.3792	12.1598
653	Chamanahalli	Sannaswamy	653	21	1.00	Upper	76.3792	12.1598
654	Chamanahalli	Javarajappa	654	21	0.40	Upper	76.3792	12.1598
655	Chamanahalli	Basappa	655	21	1.00	Upper	76.3792	12.1598
656	Chamanahalli	Nagamma	656	21	1.00	Upper	76.3792	12.1598
657	Chamanahalli	Santhakumari	657	21	0.41	Upper	76.3792	12.1598
658	Doddakereyuru	Siddaramu	658	91/1	1.00	Lower	76.3683	12.1387
659	Doddakereyuru	Shivaraju	659	91/2	1.10	Lower	76.3683	12.1387
660	Doddakereyuru	Somashekara	660	91/3A	1.40	Lower	76.3683	12.1387
661	Doddakereyuru	Umakumari	661	91/3B	1.60	Lower	76.3683	12.1387
662	Doddakereyuru	Siddasetty	662	92/1	1.20	Lower	76.3707	12.1387
663	Doddakereyuru	Shivamma	663	92/2	0.80	Lower	76.3707	12.1387
664	Doddakereyuru	Kendappa	664	92/3	0.80	Lower	76.3707	12.1387
665	Doddakereyuru	Somanna	665	92/4	1.00	Lower	76.3707	12.1387
666	Doddakereyuru	Kendappa	666	92/5	0.10	Lower	76.3707	12.1387
667	Doddakereyuru	Nagamma	667	95/1	1.32	Lower	76.3759	12.1384
668	Doddakereyuru	Puttamma	668	95/2	0.40	Lower	76.3759	12.1384
669	Doddakereyuru	Nagamma	669	97/1	2.00	Lower	76.3771	12.1375
670	Doddakereyuru	Lelavathi	670	97/3 ,97/4	0.60	Lower	76.3771	12.1375
671	Doddakereyuru	Ashoka	671	108/1	0.50	Lower	76.3673	12.1368
672	Doddakereyuru	Savitha	672	108/2	0.40	Lower	76.3673	12.1368
673	Doddakereyuru	Eswarappa	673	107/* ,107/1	1.00	Lower	76.3682	12.1370
674	Doddakereyuru	Guruswamy	674	107/2	0.60	Lower	76.3682	12.1370
675	Doddakereyuru	Somashekara	675	82/1	0.50	Lower	76.3700	12.1375
676	Doddakereyuru	Mahadevegowda	676	82/3	0.40	Lower	76.3700	12.1375
677	Doddakereyuru	Swamygowda	677	83/2	1.00	Lower	76.3700	12.1368
678	Doddakereyuru	Ashoka	678	83/3	0.60	Lower	76.3700	12.1368
679	Doddakereyuru	Shivakumara	679	84/1	1.00	Lower	76.3686	12.1354

Sl.No	Name of Village	Name of Farmer	Farmer Code	Survey No	Area (Ha)	Reaches	Latitude (Degree-Min-Sec)	Longitude (Degree-Min-Sec)
680	Doddakereyuru	Shivakumara	680	84/3	1.20	Lower	76.3686	12.1354
681	Doddakereyuru	Chinnappa	681	85	0.80	Lower	76.3701	12.1359
682	Doddakereyuru	Govindgowda	682	81/1	0.40	Lower	76.3723	12.1376
683	Doddakereyuru	Somegowda	683	81/2	0.88	Lower	76.3723	12.1376
684	Doddakereyuru	Ramesh	684	81/3	0.90	Lower	76.3723	12.1376
685	Doddakereyuru	Ramegowda	685	81/4	0.90	Lower	76.3723	12.1376
686	Doddakereyuru	Murulidhar	686	80/1,80/4	1.60	Lower	76.3726	12.1367
687	Doddakereyuru	Nagaveni	687	80/2	1.72	Lower	76.3726	12.1367
688	Doddakereyuru	Chandrashekara	688	80/3	0.40	Lower	76.3726	12.1367
689	Doddakereyuru	Mahadevegowda	689	80/5	1.10	Lower	76.3726	12.1367
690	Doddakereyuru	Channegowda	690	87	3.32	Lower	76.3725	12.1357
691	Doddakereyuru	Laxmamma	691	88/1	1.10	Lower	76.3720	12.1346
692	Doddakereyuru	Rathnamma	692	88/2	0.80	Lower	76.3720	12.1346
693	Doddakereyuru	Nigaraju	693	88/4	0.40	Lower	76.3720	12.1346
694	Doddakereyuru	Ramesh	694	77/1	0.40	Lower	76.3746	12.1373
695	Doddakereyuru	Kedgannachari	695	77/2	0.80	Lower	76.3746	12.1373
696	Doddakereyuru	Rajegowda	696	77/3	0.40	Lower	76.3746	12.1373
697	Doddakereyuru	Manjula	697	78	0.50	Lower	76.3743	12.1367
698	Doddakereyuru	Yogegowda	698	79/1	1.10	Lower	76.3741	12.1352
699	Doddakereyuru	Yogegowda	699	79/2	1.25	Lower	76.3741	12.1352
700	Doddakereyuru	Dakshahini	700	76/1	1.19	Lower	76.3752	12.1360
701	Doddakereyuru	Yashoda	701	76/2	0.10	Lower	76.3752	12.1360
702	Doddakereyuru	Abi	702	75	1.65	Lower	76.3751	12.1347
703	Doddakereyuru	Nagaraju	703	98/1	0.88	Lower	76.3780	12.1373
704	Doddakereyuru	Lilavathi	704	98/2	0.88	Lower	76.3780	12.1373
705	Doddakereyuru	Lilavathi	705	74/1,74/2,74/3	4.30	Lower	76.3769	12.1355
706	Doddakereyuru	Srinivasa	706	1	1.60	Lower	76.3791	12.1366
707	Doddakereyuru	Annanda	707	2*1	1.32	Lower	76.3803	12.1367
708	Doddakereyuru	Nagaraju	708	2*2	1.20	Lower	76.3803	12.1367
709	Doddakereyuru	Srinivasa	709	3*1	1.29	Lower	76.3795	12.1378
710	Doddakereyuru	Shekar	710	3*2	0.20	Lower	76.3795	12.1378
711	Doddakereyuru	Sambulingappa	711	5*1	0.50	Lower	76.3795	12.1390
712	Doddakereyuru	Shekar P	712	5*2, 5*3	1.40	Lower	76.3795	12.1390
713	Doddakereyuru	Kendagannegowda	713	5*4	0.40	Lower	76.3795	12.1390
714	Doddakereyuru	Ananda	714	6	0.60	Lower	76.3810	12.1402
715	Doddakereyuru	Ananda	715	7	0.80	Lower	76.3811	12.1397

Sl.No	Name of Village	Name of Farmer	Farmer Code	Survey No	Area (Ha)	Reaches	Latitude (Degree-Min-Sec)	Longitude (Degree-Min-Sec)
716	Doddakereyuru	Kendagannegowda	716	8	2.43	Lower	76.3810	12.1384
717	Doddakereyuru	Sunandamma	717	9*1	2.00	Lower	76.3817	12.1369
718	Doddakereyuru	Jayaramu	718	9*2	0.10	Lower	76.3817	12.1369
719	Doddakereyuru	Visnu	719	10	0.88	Lower	76.3826	12.1372
720	Doddakereyuru	Kavitha	720	11*1	0.88	Lower	76.3836	12.1372
721	Doddakereyuru	Nagaraju	721	11*2	0.50	Lower	76.3836	12.1372
722	Doddakereyuru	Thimmamma	722	12	0.50	Lower	76.3843	12.1380
723	Doddakereyuru	Nagaraju	723	13*1	0.50	Lower	76.3830	12.1388
724	Doddakereyuru	Devegowda	724	13*2	0.40	Lower	76.3830	12.1388
725	Doddakereyuru	Kumar D	725	13*3	0.88	Lower	76.3830	12.1388
726	Doddakereyuru	Visnu	726	13*4	0.88	Lower	76.3830	12.1388
727	Doddakereyuru	Jayaramu	727	14	1.30	Lower	76.3819	12.1385
728	Doddakereyuru	Naveen kumar	728	18*2	0.40	Lower	76.3853	12.1403
729	Doddakereyuru	Chikkabadramma	729	19*1	1.60	Lower	76.3865	12.1400
730	Doddakereyuru	Basavaraju	730	19*2	0.40	Lower	76.3865	12.1400
731	Doddakereyuru	Prabavathi	731	19*3	0.40	Lower	76.3865	12.1400
732	Doddakereyuru	Naveen kumar	732	19*4	0.20	Lower	76.3865	12.1400
733	Doddakereyuru	Basavegowda	733	20*1	2.86	Lower	76.3861	12.1379
734	Doddakereyuru	Chandrashekara	734	20*2	1.40	Lower	76.3861	12.1379
735	Doddakereyuru	Basavegowda	735	20*3	1.40	Lower	76.3861	12.1379
736	Doddakereyuru	Nagaraju	736	106	1.00	Lower	76.3847	12.1370
737	Doddakereyuru	Shivannegowda	737	46/1	0.20	Lower	76.3807	12.1343
738	Doddakereyuru	Somegowda	738	46/2	0.89	Lower	76.3807	12.1343
739	Doddakereyuru	Mangalamma	739	44,45	0.91	Lower	76.3807	12.1349
740	Doddakereyuru	Ambika	740	47/2	0.80	Lower	76.3825	12.1346
741	Doddakereyuru	Vimalla	741	47/3	0.21	Lower	76.3825	12.1346
742	Doddakereyuru	Chikka nayaka	742	47/4	0.90	Lower	76.3825	12.1346
743	Doddakereyuru	Venkatesh gowda	743	73/1	0.41	Lower	76.3767	12.1342
744	Doddakereyuru	Dasegowda	744	73/2	0.65	Lower	76.3767	12.1342
745	Doddakereyuru	Thimmegowda	745	73/3	0.41	Lower	76.3767	12.1342
746	Doddakereyuru	Nagegowda	746	71	1.00	Lower	76.3769	12.1335
747	Doddakereyuru	Devamma	747	72/1	0.30	Lower	76.3786	12.1340
748	Doddakereyuru	Jayamma	748	72/2 72/3	0.60	Lower	76.3786	12.1340
749	Doddakereyuru	Thimmegowda	749	117	0.60	Lower	76.3802	12.1335
750	Padukote kaval	Ninganayaka	750	1*1	1.60	Middle	76.3825	12.1346
751	Padukote kaval	Basavalinganayaka	751	1*1	1.60	Middle	76.3825	12.1346

Sl.No	Name of Village	Name of Farmer	Farmer Code	Survey No	Area (Ha)	Reaches	Latitude (Degree-Min-Sec)	Longitude (Degree-Min-Sec)
752	Padukote kaval	Rangaswamy	752	1*1	0.40	Middle	76.3825	12.1346
753	Padukote kaval	Channa nayaka	753	1*1	0.80	Middle	76.3825	12.1346
754	Padukote kaval	Shilpa	754	1*1	2.00	Middle	76.3825	12.1346
755	Padukote kaval	Halagayya	755	1*1	0.60	Middle	76.3825	12.1346
756	Padukote kaval	Jothy	756	1*1	1.00	Middle	76.3825	12.1346
757	Padukote kaval	Shankare gowda	757	1*1	1.00	Middle	76.3825	12.1346
758	Padukote kaval	Narendra	758	1*1	0.50	Middle	76.3825	12.1346
759	Padukote kaval	Madegowda	759	1*1	0.80	Middle	76.3825	12.1346
760	Padukote kaval	Papanna	760	1*1	0.60	Middle	76.3825	12.1346
761	Padukote kaval	Somegowda	761	1*1	1.00	Middle	76.3825	12.1346
762	Padukote kaval	Chikkamuge gowda	762	1*1	1.00	Middle	76.3825	12.1346
763	Chikka Keruru	Putta thayamma	763	102	0.92	Upper	76.3712	12.1547
764	Chikka Keruru	Manjula	764	104/1, 104/2	1.80	Upper	76.3723	12.1550
765	Chikka Keruru	Madamma	765	104/3	1.60	Upper	76.3723	12.1550
766	Chikka Keruru	Kunta Singarayya	766	104	0.40	Upper	76.3723	12.1550
767	Chikka Keruru	Gurumallappa	767	105/1	0.88	Upper	76.3732	12.1546
768	Chikka Keruru	Thayamma	768	105/3	0.80	Upper	76.3732	12.1546
769	Chikka Keruru	Ramesha	769	105/3	0.80	Upper	76.3732	12.1546
770	Chikka Keruru	Kunta Singarayya	770	105	1.20	Upper	76.3732	12.1546
771	Chikka Keruru	Shivalingu	771	106/1	0.88	Upper	76.3749	12.1550
772	Chikka Keruru	Thulashi	772	106/2	0.87	Upper	76.3749	12.1550
773	Chikka Keruru	Govinda nayaka	773	106/3	1.60	Upper	76.3749	12.1550
774	Chikka Keruru	Veerabadrappa	774	107	1.33	Upper	76.3761	12.1550
775	Chikka Keruru	Ramegowda	775	108/1	0.88	Upper	76.3772	12.1548
776	Chikka Keruru	Nagaraju	776	108/2	2.85	Upper	76.3772	12.1548
777	Chikka Keruru	Gowramma	777	108/2	1.00	Upper	76.3772	12.1548
778	Chikka Keruru	Premamma	778	108/2	1.00	Upper	76.3772	12.1548
779	Chikka Keruru	Siddaraju	779	108/2	1.00	Upper	76.3772	12.1548
780	Chikka Keruru	Pavithra	780	108/2	1.00	Upper	76.3772	12.1548
781	Chikka Keruru	Gorakanatha	781	108/3,108/4	0.80	Upper	76.3772	12.1548
782	Chikka Keruru	c K ravisha	782	109/1	0.80	Upper	76.3754	12.1533
783	Chikka Keruru	c k kumara	783	109/1	0.80	Upper	76.3754	12.1533
784	Chikka Keruru	Ravindra	784	109/2	1.20	Upper	76.3754	12.1533
785	Chikka Keruru	Saannamadamma	785	109/2	1.20	Upper	76.3754	12.1533
786	Chikka Keruru	Sivamma	786	109/3	1.20	Upper	76.3754	12.1533
787	Chikka Keruru	Basave gowda	787	109/4	1.20	Upper	76.3754	12.1533

Sl.No	Name of Village	Name of Farmer	Farmer Code	Survey No	Area (Ha)	Reaches	Latitude (Degree-Min-Sec)	Longitude (Degree-Min-Sec)
788	Chikka Keruru	Kullamma	788	109/5	0.50	Upper	76.3754	12.1533
789	Chikka Keruru	Javamma	789	110/1	1.60	Upper	76.3756	12.1511
790	Chikka Keruru	Bagyamma	790	110/2	1.60	Upper	76.3756	12.1511
791	Chikka Keruru	Shivaramegowda	791	110/3	1.70	Upper	76.3756	12.1511
792	Chikka Keruru	Umakumari	792	111/1	1.56	Upper	76.3773	12.1525
793	Chikka Keruru	Rajamma	793	111/2	1.20	Upper	76.3773	12.1525
794	Chikka Keruru	Manjegowda	794	111/3	0.48	Upper	76.3773	12.1525
795	Chikka Keruru	Basavaraju	795	111/4	0.48	Upper	76.3773	12.1525
796	Chikka Keruru	Vanitha devi	796	100	1.32	Upper	76.3711	12.1523
797	Chikka Keruru	Maradevamma	797	97	1.70	Upper	76.3721	12.1522
798	Chikka Keruru	Papegowda	798	101	1.70	Upper	76.3715	12.1525
799	Chikka Keruru	Gowamma	799	96	1.34	Upper	76.3730	12.1525
800	Chikka Keruru	Nagamma	800	117/1	0.50	Upper	76.3784	12.1520
801	Chikka Keruru	jayalaxmi	801	117/1	0.44	Upper	76.3784	12.1520
802	Chikka Keruru	Sannegowda	802	117/2	1.60	Upper	76.3784	12.1520
803	Chikka Keruru	Bavani	803	117/2	1.60	Upper	76.3784	12.1520
804	Chikka Keruru	Dasegowda	804	117/3	1.20	Upper	76.3784	12.1520
805	Chikka Keruru	Renuka	805	117/3	1.20	Upper	76.3784	12.1520
806	Chikka Keruru	Gorakanatha	806	117/4	1.30	Upper	76.3784	12.1520
807	Chikka Keruru	Nagamma	807	118/1	0.48	Upper	76.3794	12.1526
808	Chikka Keruru	vijayakumar	808	118/2	0.80	Upper	76.3794	12.1526
809	Chikka Keruru	vijayakumar	809	119/1 ,119/2	22.53	Upper	76.3799	12.1509
810	Chikka Keruru	Thammegowda	810	119/3	0.40	Upper	76.3799	12.1509
811	Chikka Keruru	Puttamma	811	119/3	0.40	Upper	76.3799	12.1509
812	Chikka Keruru	Bavani	812	119/4	0.80	Upper	76.3799	12.1509
813	Chikka Keruru	vijaendra	813	119/5	0.40	Upper	76.3799	12.1509
814	Chikka Keruru	C D Manju	814	120/1	0.91	Upper	76.3811	12.1500
815	Chikka Keruru	Kempamma	815	120/2	0.40	Upper	76.3811	12.1500
816	Chikka Keruru	Nagendra	816	120/3	0.91	Upper	76.3811	12.1500
817	Chikka Keruru	Kt Krishnappa	817	121	0.48	Upper	76.3819	12.1491
818	Chikka Keruru	K C Naganegowda	818	122	0.92	Upper	76.3819	12.1491
819	Chikka Keruru	Mahesha	819	123/1	1.30	Upper	76.3802	12.1482
820	Chikka Keruru	Chandrgowda	820	123/2	2.32	Upper	76.3802	12.1482
821	Chikka Keruru	Nagendra	821	123/2	2.32	Upper	76.3802	12.1482
822	Chikka Keruru	Lokesh	822	123/2	2.32	Upper	76.3802	12.1482
823	Chikka Keruru	Kalegowda	823	95	2.10	Upper	76.3734	12.1515

Sl.No	Name of Village	Name of Farmer	Farmer Code	Survey No	Area (Ha)	Reaches	Latitude (Degree-Min-Sec)	Longitude (Degree-Min-Sec)
824	Chikka Keruru	Puttamma	824	94	1.32	Upper	76.3739	12.1507
825	Chikka Keruru	Chandregowda	825	93/1	0.48	Upper	76.3740	12.1501
826	Chikka Keruru	Somegowda	826	93/2	0.08	Upper	76.3740	12.1501
827	Chikka Keruru	Krishnegowda R	827	93/3	0.08	Upper	76.3740	12.1501
828	Chikka Keruru	jayyanegowda	828	93/4	0.08	Upper	76.3740	12.1501
829	Chikka Keruru	chaluvegowda	829	93/5	0.08	Upper	76.3740	12.1501
830	Chikka Keruru	Somegowda	830	98/1	0.11	Upper	76.3726	12.1503
831	Chikka Keruru	Krishnegowda R	831	98/2	0.11	Upper	76.3726	12.1503
832	Chikka Keruru	jayyanegowda	832	98/3	0.11	Upper	76.3726	12.1503
833	Chikka Keruru	chaluvegowda	833	98/4	0.11	Upper	76.3726	12.1503
834	Chikka Keruru	jayyanegowda	834	99/2	0.40	Upper	76.3716	12.1501
835	Chikka Keruru	Bagyamma	835	99/3	0.40	Upper	76.3716	12.1501
836	Chikka Keruru	Krishnegowda R	836	99/4	0.40	Upper	76.3716	12.1501
837	Chikka Keruru	Somegowda	837	99/5	0.40	Upper	76.3716	12.1501
838	Chikka Keruru	Shivannegowda	838	87/1	0.60	Upper	76.3699	12.1487
839	Chikka Keruru	siddalingegowda	839	87/2	0.88	Upper	76.3699	12.1487
840	Chikka Keruru	siddegowda	840	87/4	0.93	Upper	76.3699	12.1487
841	Chikka Keruru	Shivannegowda	841	87/5	0.50	Upper	76.3699	12.1487
842	Chikka Keruru	puttamma	842	88/1	0.91	Upper	76.3716	12.1482
843	Chikka Keruru	Gowramma	843	88/2	1.34	Upper	76.3716	12.1482
844	Chikka Keruru	Kempamma	844	88/3	0.10	Upper	76.3716	12.1482
845	Chikka Keruru	Madamma	845	92/1	1.65	Upper	76.3738	12.1494
846	Chikka Keruru	Dasegowda	846	92/1	1.65	Upper	76.3738	12.1494
847	Chikka Keruru	Manjulla	847	92/1	1.60	Upper	76.3738	12.1494
848	Chikka Keruru	Krishnegowda R	848	92/2	0.11	Upper	76.3738	12.1494
849	Chikka Keruru	K S Vijendra	849	91	2.35	Upper	76.3738	12.1488
850	Chikka Keruru	Mahadevi	850	90/1	0.48	Upper	76.3740	12.1483
851	Chikka Keruru	Rathnamma	851	90/1	0.48	Upper	76.3740	12.1483
852	Chikka Keruru	Getha	852	90/1	0.48	Upper	76.3740	12.1483
853	Chikka Keruru	Premamma	853	90/1	0.48	Upper	76.3740	12.1483
854	Chikka Keruru	Puttamma	854	90/1	0.48	Upper	76.3740	12.1483
855	Chikka Keruru	laxmi	855	90/1	0.48	Upper	76.3740	12.1483
856	Chikka Keruru	kendagannegowda	856	90/1	0.48	Upper	76.3740	12.1483
857	Chikka Keruru	Kempamma	857	90/1	0.48	Upper	76.3740	12.1483
858	Chikka Keruru	kendagannamma	858	90/1	0.48	Upper	76.3740	12.1483
859	Chikka Keruru	Puttamma	859	90/1	0.48	Upper	76.3740	12.1483

Sl.No	Name of Village	Name of Farmer	Farmer Code	Survey No	Area (Ha)	Reaches	Latitude (Degree-Min-Sec)	Longitude (Degree-Min-Sec)
860	Chikka Keruru	Muddappa	860	89/1	0.80	Upper	76.3745	12.1477
861	Chikka Keruru	Mahadevamma	861	89/2	1.20	Upper	76.3745	12.1477
862	Chikka Keruru	manjula	862	89/3	0.40	Upper	76.3745	12.1477
863	Chikka Keruru	Danaraj	863	85/1	0.15	Upper	76.3742	12.1471
864	Chikka Keruru	Rathnamma	864	85/2	0.50	Upper	76.3742	12.1471
865	Chikka Keruru	Chaluvamma	865	85/3	0.09	Upper	76.3742	12.1471
866	Chikka Keruru	Ramegowda	866	85/3	0.09	Upper	76.3742	12.1471
867	Chikka Keruru	Rathnamma	867	85/3	0.09	Upper	76.3742	12.1471
868	Chikka Keruru	Jayalaxmi	868	85/3	0.09	Upper	76.3742	12.1471
869	Chikka Keruru	Kenda gannegowda	869	85/3	0.09	Upper	76.3742	12.1471
870	Chikka Keruru	Kendegowda	870	85/3	0.09	Upper	76.3742	12.1471
871	Chikka Keruru	vijayalaxmi	871	85/4	0.10	Middle	76.3742	12.1471
872	Chikka Keruru	Devegowda	872	85/4	0.10	Middle	76.3742	12.1471
873	Chikka Keruru	Puttamani	873	85/5	0.06	Middle	76.3742	12.1471
874	Chikka Keruru	Thamus	874	85/7	0.10	Middle	76.3742	12.1471
875	Chikka Keruru	Thimmegowda	875	85/9	0.09	Middle	76.3742	12.1471
876	Chikka Keruru	Lokesh	876	84/1	0.54	Middle	76.3742	12.1466
877	Chikka Keruru	Prakash	877	84/1	0.54	Middle	76.3742	12.1466
878	Chikka Keruru	Nagarajappa	878	84/2	0.10	Middle	76.3742	12.1466
879	Chikka Keruru	vijayalaxmi	879	84/3	1.00	Middle	76.3742	12.1466
880	Chikka Keruru	suguna	880	116/1,116/2	1.32	Middle	76.3779	12.1496
881	Chikka Keruru	Vijaendra	881	115/1	0.80	Middle	76.3791	12.1484
882	Chikka Keruru	Nagendra	882	115/2	0.48	Middle	76.3791	12.1484
883	Chikka Keruru	Srinivasa	883	115/3	0.94	Middle	76.3791	12.1484
884	Chikka Keruru	Mahesha	884	115/4	0.80	Middle	76.3791	12.1484
885	Chikka Keruru	Manju	885	115/5	0.48	Middle	76.3791	12.1484
886	Chikka Keruru	Shilparsree	886	9*1	1.60	Middle	76.3826	12.1485
887	Chikka Keruru	Geetha	887	9*2	1.80	Middle	76.3826	12.1485
888	Chikka Keruru	Sharath	888	8	3.33	Middle	76.3823	12.1473
889	Chikka Keruru	shruthi	889	8	3.33	Middle	76.3823	12.1473
890	Chikka Keruru	Chandregowda	890	114	1.20	Middle	76.3779	12.1480
891	Chikka Keruru	Nagendra	891	114	1.20	Middle	76.3779	12.1480
892	Chikka Keruru	Lokesh	892	114	1.20	Middle	76.3779	12.1480
893	Chikka Keruru	Krishnegowda R	893	113/13	1.32	Middle	76.3769	12.1477
894	Chikka Keruru	verabadregowda	894	113/14	0.40	Middle	76.3769	12.1477
895	Chikka Keruru	Kemparammayya	895	86/1	0.92	Middle	76.3703	12.1469



Sl.No	Name of Village	Name of Farmer	Farmer Code	Survey No	Area (Ha)	Reaches	Latitude (Degree-Min-Sec)	Longitude (Degree-Min-Sec)
896	Chikka Keruru	Laxamma	896	86/1	0.92	Middle	76.3703	12.1469
897	Chikka Keruru	Chaluvamma	897	86/2.86/4	2.14	Middle	76.3703	12.1469
898	Chikka Keruru	Basavarajegowda	898	86/2, ,86/4	2.14	Middle	76.3703	12.1469
899	Chikka Keruru	Lokesh	899	86/3 ,	0.60	Middle	76.3703	12.1469
900	Chikka Keruru	Annapurnamma	900	86/5	1.40	Middle	76.3703	12.1469
901	Chikka Keruru	Vasudeva	901	65/6	0.48	Middle	76.3714	12.1399
902	Chikka Keruru	Common Land	902	74/1	1.00	Middle	76.3684	12.1440
903	Chikka Keruru	Somanna	903	74/2	0.11	Middle	76.3684	12.1440
904	Chikka Keruru	Manjula	904	74/2	0.11	Middle	76.3684	12.1440
905	Chikka Keruru	Kumara	905	74/2	0.11	Middle	76.3684	12.1440
906	Chikka Keruru	Harish k	906	74/3*4*5	2.88	Middle	76.3684	12.1440
907	Chikka Keruru	Prakash	907	74/6	0.40	Middle	76.3684	12.1440
908	Chikka Keruru	Harish k	908	73	1.40	Middle	76.3674	12.1428
909	Chikka Keruru	BASARAJAPPA	909	73	0.80	Middle	76.3674	12.1428
910	Chikka Keruru	Javanappa	910	73	0.80	Middle	76.3674	12.1428
911	Chikka Keruru	shivanna	911	69/1	1.40	Middle	76.3672	12.1418
912	Chikka Keruru	Rathnamma	912	69/2	1.20	Middle	76.3672	12.1418
913	Chikka Keruru	Mahadevaswmy	913	69/2	1.20	Middle	76.3672	12.1418
914	Chikka Keruru	ravi	914	69/2	1.20	Middle	76.3672	12.1418
915	Chikka Keruru	Prakash	915	69/2	1.20	Middle	76.3672	12.1418
916	Chikka Keruru	Puttaswamachar	916	70/1	1.22	Middle	76.3673	12.1407
917	Chikka Keruru	Somegowda	917	70/1	1.22	Middle	76.3673	12.1407
918	Chikka Keruru	Bagya	918	70/2	1.60	Middle	76.3673	12.1407
919	Chikka Keruru	Shivarajppa	919	70/3	0.94	Middle	76.3673	12.1407
920	Chikka Keruru	Thammegowda	920	68/1	1.60	Middle	76.3687	12.1408
921	Chikka Keruru	puttamma	921	68/1	1.60	Middle	76.3687	12.1408
922	Chikka Keruru	sakamma	922	68/2	1.14	Middle	76.3687	12.1408
923	Chikka Keruru	Chikkarangayya	923	68/2	1.14	Middle	76.3687	12.1408
924	Chikka Keruru	Chaluvayya	924	68/1	0.80	Middle	76.3687	12.1408
925	Chikka Keruru	Savithri	925	67/1	0.80	Middle	76.3698	12.1407
926	Chikka Keruru	singamma	926	67/2	0.94	Middle	76.3698	12.1407
927	Chikka Keruru	Lokesh	927	67/3	0.40	Middle	76.3698	12.1407
928	Chikka Keruru	Srinivasa	928	67/4	0.40	Middle	76.3698	12.1407
929	Chikka Keruru	Manoj	929	65/1,65/3, 66/3	1.68	Middle	76.3714	12.1399
930	Chikka Keruru	Savithri	930	65/1 ,65/3,66/3	1.68	Middle	76.3714	12.1399
931	Chikka Keruru	sruthi	931	65/1,65/3,66/3	1.68	Middle	76.3714	12.1399

Sl.No	Name of Village	Name of Farmer	Farmer Code	Survey No	Area (Ha)	Reaches	Latitude (Degree-Min-Sec)	Longitude (Degree-Min-Sec)
932	Chikka Keruru	umesha	932	65/2, 66/1	2.00	Middle	76.3714	12.1399
933	Chikka Keruru	verabadregowda	933	65/4,66/2	2.00	Middle	76.3714	12.1399
934	Chikka Keruru	Puttanna	934	76/1,76/3	1.50	Middle	76.3710	12.1424
935	Chikka Keruru	Rajashekara	935	76/2	1.95	Middle	76.3710	12.1424
936	Chikka Keruru	Chandramathi	936	75/1	0.80	Middle	76.3710	12.1424
937	Chikka Keruru	mahendra	937	75/2	0.80	Middle	76.3710	12.1424
938	Chikka Keruru	Muddappa	938	77	1.34	Middle	76.3714	12.1432
939	Chikka Keruru	vijayalaxmi	939	78/1	4.12	Middle	76.3704	12.1447
940	Chikka Keruru	Puttanna	940	78/2	3.28	Middle	76.3704	12.1447
941	Chikka Keruru	Somesha gowda	941	82	1.20	Middle	76.3724	12.1455
942	Chikka Keruru	Mahadevamma	942	81/1	1.20	Middle	76.3745	12.1455
943	Chikka Keruru	Muddappa	943	81/2	0.40	Middle	76.3745	12.1455
944	Chikka Keruru	Nagamma	944	79	2.56	Middle	76.3729	12.1448
945	Chikka Keruru	Muddappa	945	80	0.58	Middle	76.3752	12.1450
946	Chikka Keruru	Pankaja	946	80/2	0.46	Middle	76.3752	12.1450
947	Chikka Keruru	somanna	947	58/1	1.15	Middle	76.3748	12.1443
948	Chikka Keruru	kendagannappa	948	58/2	0.12	Middle	76.3748	12.1443
949	Chikka Keruru	Sadubasappa	949	59/1	0.10	Middle	76.3735	12.1438
950	Chikka Keruru	Somanna	950	59/2	0.10	Middle	76.3735	12.1438
951	Chikka Keruru	shivanna	951	59/3	0.10	Middle	76.3735	12.1438
952	Chikka Keruru	Raju	952	59/4,59/5	1.20	Middle	76.3735	12.1438
953	Chikka Keruru	Nanjundayya	953	60	2.30	Middle	76.3746	12.1433
954	Chikka Keruru	puttanmani	954	61/1 ,61/3	1.29	Middle	76.3747	12.1428
955	Chikka Keruru	manjunatha	955	61/2	0.48	Middle	76.3747	12.1428
956	Chikka Keruru	Krishnegowda R	956	62/1	1.14	Middle	76.3749	12.1422
957	Chikka Keruru	Bagya	957	62/1	1.14	Middle	76.3749	12.1422
958	Chikka Keruru	Akkamma	958	62/2	1.60	Middle	76.3749	12.1422
959	Chikka Keruru	Mahesha	959	57/1,57/3,52/2	2.00	Middle	76.3771	12.1442
960	Chikka Keruru	Lokesh	960	57/2	1.20	Middle	76.3771	12.1442
961	Chikka Keruru	Madevaswamy	961	57/4	0.40	Middle	76.3771	12.1442
962	Chikka Keruru	Devegowda	962	56	1.34	Middle	76.3773	12.1429
963	Chikka Keruru	Puttamma	963	55/1,55/2	3.43	Middle	76.3765	12.1415
964	Chikka Keruru	Nagamma	964	54	4.53	Middle	76.3762	12.1399
965	Chikka Keruru	Shivamma	965	53/1	1.20	Middle	76.3778	12.1394
966	Chikka Keruru	Rathnamma	966	53/2	0.92	Middle	76.3778	12.1394
967	Chikka Keruru	Kamamma	967	53/3	0.52	Middle	76.3778	12.1394

Sl.No	Name of Village	Name of Farmer	Farmer Code	Survey No	Area (Ha)	Reaches	Latitude (Degree-Min-Sec)	Longitude (Degree-Min-Sec)
968	Chikka Keruru	swamy	968	50/1	0.60	Middle	76.3787	12.1433
969	Chikka Keruru	sannaswamy	969	50/2	1.80	Middle	76.3787	12.1433
970	Chikka Keruru	Devegowda	970	50/3, 50/4	0.50	Middle	76.3787	12.1433
971	Chikka Keruru	Siddaramu	971	51/1	1.70	Middle	76.3785	12.1417
972	Chikka Keruru	somashekhara	972	51/2	0.96	Middle	76.3785	12.1417
973	Chikka Keruru	Sambulingappa	973	52/1	0.96	Middle	76.3786	12.1405
974	Chikka Keruru	K Kenchegowda	974	2	1.28	Middle	76.3805	12.1444
975	Chikka Keruru	Mahadevappa	975	1*1	0.40	Middle	76.3807	12.1455
976	Chikka Keruru	Mariswamy	976	1*1	1.30	Middle	76.3807	12.1455
977	Chikka Keruru	Kendaganna	977	1*2	2.12	Middle	76.3807	12.1455
978	Chikka Keruru	Yogegowda	978	3*1	1.40	Middle	76.3807	12.1438
979	Chikka Keruru	Puspalatha	979	3*2	1.29	Middle	76.3807	12.1438
980	Chikka Keruru	Shivannegowda	980	49	1.65	Middle	76.3804	12.1429
981	Chikka Keruru	Venkatesh gowda	981	47,48	3.05	Middle	76.3802	12.1421
982	Chikka Keruru	Madhu	982	46	1.69	Middle	76.3805	12.1408
983	Chikka Keruru	Nanjappa	983	45/1	0.80	Middle	76.3818	12.1420
984	Chikka Keruru	Rajanna	984	45/1	0.80	Middle	76.3818	12.1420
985	Chikka Keruru	Somanna	985	45/1	0.60	Middle	76.3818	12.1420
986	Chikka Keruru	Basavaraju	986	43/1,43/4,42/1,23	3.10	Middle	76.3830	12.1421
987	Chikka Keruru	Venkatesh gowda	987	43/2	0.50	Middle	76.3830	12.1421
988	Chikka Keruru	Basavegowda	988	43/3	0.96	Middle	76.3830	12.1421
989	Chikka Keruru	Nagegowda	989	43/5	0.10	Middle	76.3830	12.1421
990	Chikka Keruru	sujatha	990	43/6	1.16	Middle	76.3830	12.1421
991	Chikka Keruru	Shilparsree	991	43/6	1.16	Middle	76.3830	12.1421
992	Chikka Keruru	Srinivasa	992	43/6	1.16	Middle	76.3830	12.1421
993	Chikka Keruru	venkatesha	993	43/6	1.16	Middle	76.3830	12.1421
994	Chikka Keruru	venkatesgowda	994	43/7	0.40	Middle	76.3830	12.1421
995	Chikka Keruru	shivappa	995	4*1	1.65	Middle	76.3824	12.1442
996	Chikka Keruru	Padma	996	4*2	0.80	Middle	76.3824	12.1442
997	Chikka Keruru	Devamma	997	42/2	0.20	Middle	76.3839	12.1423
998	Chikka Keruru	Sashidara	998	38/1	2.40	Middle	76.3837	12.1444
999	Chikka Keruru	Kusuma	999	38/2	2.30	Middle	76.3837	12.1444
1000	Chikka Keruru	Raju b k	1000	5	0.80	Middle	76.3837	12.1444
1001	Chikka Keruru	Chinnamma	1001	6**, 7**	3.10	Middle	76.3834	12.1467
1002	Chikka Keruru	Devegowda	1002	10 , 11/1	1.00	Middle	76.3834	12.1467
1003	Chikka Keruru	Rathnamma	1003	11*2	0.98	Middle	76.3846	12.1484

Sl.No	Name of Village	Name of Farmer	Farmer Code	Survey No	Area (Ha)	Reaches	Latitude (Degree-Min-Sec)	Longitude (Degree-Min-Sec)
1004	Chikka Keruru	Marigowda	1004	11*3	0.98	Middle	76.3846	12.1484
1005	Chikka Keruru	Puttamma	1005	12*1	0.87	Middle	76.3858	12.1490
1006	Chikka Keruru	Mahesha	1006	12*2	0.70	Middle	76.3858	12.1490
1007	Chikka Keruru	Dasegowda	1007	12*3	0.50	Middle	76.3858	12.1490
1008	Chikka Keruru	Shivaraaju	1008	13**, 14**	2.20	Middle	76.3880	12.1495
1009	Chikka Keruru	somashekhara	1009	14**, 15/1	1.68	Middle	76.3880	12.1495
1010	Chikka Keruru	Srinivasa	1010	15*2	0.48	Middle	76.3889	12.1497
1011	Chikka Keruru	chandrappa	1011	16*1	0.60	Middle	76.3906	12.1496
1012	Chikka Keruru	sankara	1012	16*3	0.48	Middle	76.3906	12.1496
1013	Chikka Keruru	Viswanatha	1013	33/1 ,33/2	1.35	Middle	76.3856	12.1474
1014	Chikka Keruru	Saraswathi	1014	33/3	1.60	Middle	76.3856	12.1474
1015	Chikka Keruru	Chandregowda	1015	34/1	0.80	Middle	76.3857	12.1466
1016	Chikka Keruru	Prema	1016	34/2	0.96	Middle	76.3857	12.1466
1017	Chikka Keruru	Prasannakumar	1017	35**, 37**	4.12	Middle	76.3858	12.1452
1018	Chikka Keruru	umesha	1018	24/1 ,24/2, 25/2	4.10	Middle	76.3863	12.1442
1019	Chikka Keruru	Puttamma	1019	22*1	0.54	Middle	76.3867	12.1419
1020	Chikka Keruru	Venkatesh	1020	22*2	0.54	Middle	76.3867	12.1419
1021	Chikka Keruru	Basavegowda	1021	32	4.87	Middle	76.3876	12.1476
1022	Chikka Keruru	Comman land	1022	31	0.20	Middle	76.3886	12.1467
1023	Chikka Keruru	Nagaraju	1023	31	0.80	Middle	76.3886	12.1467
1024	Chikka Keruru	Srinivasa	1024	31	0.40	Middle	76.3886	12.1467
1025	Chikka Keruru	Lokesh	1025	26*1 , 31**,26/4	2.92	Middle	76.3886	12.1467
1026	Chikka Keruru	kullegowda	1026	25*1	0.90	Middle	76.3884	12.1453
1027	Chikka Keruru	siddegowda	1027	25*1	0.90	Middle	76.3884	12.1453
1028	Chikka Keruru	Srinivasa	1028	26*2	0.50	Middle	76.3910	12.1454
1029	Chikka Keruru	Gul naz beg	1029	26*3	1.70	Middle	76.3910	12.1454
1030	Chikka Keruru	Siraz beg	1030	26*3	1.70	Middle	76.3910	12.1454
1031	Chikka Keruru	Mahesha	1031	19*1	2.00	Middle	76.3889	12.1433
1032	Chikka Keruru	Thimmegowda	1032	19*2	2.00	Middle	76.3889	12.1433
1033	Chikka Keruru	Basamma	1033	19*3	2.05	Middle	76.3889	12.1433
1034	Chikka Keruru	Jothi	1034	18*1	1.72	Middle	76.3911	12.1436
1035	Chikka Keruru	Jothi	1035	18*2	2.00	Middle	76.3911	12.1436
1036	Chikka Keruru	Nagaraju	1036	18*3	1.00	Middle	76.3911	12.1436
1037	Chikka Keruru	Rajegowda	1037	18*4	1.00	Middle	76.3911	12.1436
1038	Chikka Keruru	Putta gowramma	1038	18*5	0.80	Middle	76.3911	12.1436
1039	Chikka Keruru	venkatesha	1039	30*1	1.20	Middle	76.3899	12.1468

Sl.No	Name of Village	Name of Farmer	Farmer Code	Survey No	Area (Ha)	Reaches	Latitude (Degree-Min-Sec)	Longitude (Degree-Min-Sec)
1040	Chikka Keruru	chaluvaraju	1040	30*2	1.20	Middle	76.3899	12.1468
1041	Chikka Keruru	Rathnamma	1041	30*3	0.06	Middle	76.3899	12.1468
1042	Chikka Keruru	Dr. RAJASING	1042	30*4	0.80	Middle	76.3899	12.1468
1043	Chikka Keruru	Sayad Akram	1043	27	2.06	Upper	76.3916	12.1465
1044	Chikka Keruru	Somanna	1044	29*1 28**	2.50	Upper	76.3896	12.1483
1045	Chikka Keruru	Shivalingaswamy	1045	29*2	2.20	Upper	76.3896	12.1483
1046	Chikka Keruru	Sayad umar	1046	28*1	1.20	Upper	76.3916	12.1482
1047	Chikka Keruru	Sariyath jahan	1047	28*2	1.20	Upper	76.3916	12.1482
1048	Chikka Keruru	Ramesha	1048	72/1	0.80	Upper	76.3695	12.1534
1049	Chikka Keruru	Puttamma	1049	72/1	0.80	Upper	76.3695	12.1534
1050	Chikka Keruru	Pankaja	1050	72/2	0.82	Upper	76.3695	12.1534
1051	Chikka Keruru	Devayya	1051	72/2	0.80	Upper	76.3695	12.1534
1052	Chikka Keruru	Ningayya	1052	72/4	1.60	Upper	76.3695	12.1534
1053	Chikka Keruru	Meenakshi	1053	72/5	1.60	Upper	76.3695	12.1534
1054	Chikka Keruru	Karunakara	1054	72/5	1.60	Upper	76.3695	12.1534
1055	Chikka Keruru	Basavayya	1055	72/6	1.60	Upper	76.3695	12.1534
1056	Chikka Keruru	Basamma	1056	72/6	0.80	Upper	76.3695	12.1534
1057	Chikka Keruru	Gowramma	1057	72/7	1.60	Upper	76.3695	12.1534
1058	Chikka Keruru	Ningegowda	1058	72/7	1.60	Upper	76.3695	12.1534
1059	Chikka Keruru	Sambamma	1059	72/8	1.21	Upper	76.3695	12.1534
1060	Chikka Keruru	Nagibai	1060	72/9	0.80	Upper	76.3695	12.1534
1061	Chikka Keruru	Mahadevamma	1061	72/10	0.80	Upper	76.3695	12.1534
1062	Chikka Keruru	jogi siddayya	1062	72/11	1.60	Upper	76.3695	12.1534
1063	Chikka Keruru	Devayya	1063	76/12	0.80	Upper	76.3710	12.1424
1064	Chikka Keruru	Chikka dasayya	1064	76/13	0.80	Upper	76.3710	12.1424
1065	Chikka Keruru	Siddayya	1065	72/14	0.80	Upper	76.3695	12.1534
1066	Chikka Keruru	Apaji	1066	72/15	0.80	Upper	76.3695	12.1534
1067	Chikka Keruru	Laxmamma	1067	72/16	0.72	Upper	76.3695	12.1534
1068	Chikka Keruru	Basavayya	1068	72/17	0.80	Upper	76.3695	12.1534
1069	Chikka Keruru	Sannayya	1069	72/18	0.80	Upper	76.3695	12.1534
1070	Chikka Keruru	Ravi	1070	72/19	0.80	Upper	76.3695	12.1534
1071	Chikka Keruru	Basavayya	1071	72/20	0.80	Upper	76.3695	12.1534
1072	Chikka Keruru	Kempamma	1072	72/21	0.80	Middle	76.3695	12.1534
1073	Chikka Keruru	Shivamma	1073	72/22	0.80	Middle	76.3695	12.1534
1074	Chikka Keruru	Ramayya	1074	72/23	0.80	Middle	76.3695	12.1534
1075	Chikka Keruru	Rajanayaka	1075	72/24	0.80	Middle	76.3695	12.1534

Sl.No	Name of Village	Name of Farmer	Farmer Code	Survey No	Area (Ha)	Reaches	Latitude (Degree-Min-Sec)	Longitude (Degree-Min-Sec)
1076	Chikka Keruru	Bommegowda	1076	72/25	0.80	Middle	76.3695	12.1534
1077	Chikka Keruru	Manjamma	1077	72/26	0.90	Middle	76.3695	12.1534
1078	Chikka Keruru	Chikka venkategowda	1078	72/27	0.80	Middle	76.3695	12.1534
1079	Chikka Keruru	venkatesha	1079	72/28	0.80	Middle	76.3695	12.1534
1080	Chikka Keruru	Manjunatha	1080	72/29	0.80	Middle	76.3695	12.1534
1081	Chikka Keruru	Kendaganne gowda	1081	72/30	0.80	Middle	76.3695	12.1534
1082	Chikka Keruru	Apajappa	1082	72/31	0.80	Middle	76.3695	12.1534
1083	Chikka Keruru	Eramma	1083	72/32	0.80	Middle	76.3695	12.1534
1084	Chikka Keruru	Mahadevamma	1084	72/33	0.80	Middle	76.3695	12.1534
1085	Chikka Keruru	Obalayya	1085	72/34	0.80	Middle	76.3695	12.1534
1086	Chikka Keruru	Eramma	1086	72/35	0.80	Middle	76.3695	12.1534
1087	Chikka Keruru	Marayya	1087	72/36	0.80	Middle	76.3695	12.1534
1088	Chikka Keruru	Chinnamma	1088	72/37	0.80	Middle	76.3695	12.1534
1089	Chikka Keruru	Abishek	1089	72/38	0.80	Middle	76.3695	12.1534
1090	Chikka Keruru	Nagegowda	1090	72/39	0.80	Middle	76.3695	12.1534
1091	Chikka Keruru	Javarajegowda	1091	72/40	0.80	Middle	76.3695	12.1534
1092	Chikka Keruru	Ningamma	1092	72/41	0.80	Middle	76.3695	12.1534
1093	Chikka Keruru	Sannathayamma	1093	72/42	0.80	Middle	76.3695	12.1534
1094	Chikka Keruru	Shivamma	1094	72/43	0.80	Middle	76.3695	12.1534
1095	Chikka Keruru	Chamayya	1095	72/44	0.80	Middle	76.3695	12.1534
1096	Chikka Keruru	Somanna	1096	72/45	0.80	Middle	76.3695	12.1534
1097	Chikka Keruru	Siddayya	1097	72/46	0.80	Middle	76.3695	12.1534
1098	Chikka Keruru	Ningayya	1098	72/47	0.80	Middle	76.3695	12.1534
1099	Chikka Keruru	Hanumayya	1099	72/48	0.80	Middle	76.3695	12.1534
1100	Chikka Keruru	Thimmayya	1100	72/49	0.80	Middle	76.3695	12.1534
1101	Chikka Keruru	Muddayya	1101	72/50	0.80	Middle	76.3695	12.1534
1102	Chikka Keruru	Sannathamma	1102	72/51	0.80	Middle	76.3695	12.1534
1103	Chikka Keruru	Nagaraju	1103	72/52	0.80	Middle	76.3695	12.1534
1104	Chikka Keruru	Chandramma	1104	72/53	0.80	Middle	76.3695	12.1534
1105	Chikka Keruru	Krishnegowda R	1105	72/56	0.80	Middle	76.3695	12.1534
1106	Chikka Keruru	A.manjunatha	1106	72/60	0.80	Middle	76.3695	12.1534
1107	Chikka Keruru	Veerabadrappa	1107	72/61	0.80	Middle	76.3695	12.1534
1108	Chikka Keruru	Bellamma	1108	72/64	0.80	Middle	76.3695	12.1534
1109	Chikka Keruru	Chikkamanamma	1109	72/69	0.80	Middle	76.3695	12.1534
1110	Chikka Keruru	Manjula	1110	72/76	0.80	Middle	76.3695	12.1534
1111	Chikka Keruru	Muddappa	1111	72/77	0.80	Middle	76.3695	12.1534

Sl.No	Name of Village	Name of Farmer	Farmer Code	Survey No	Area (Ha)	Reaches	Latitude (Degree-Min-Sec)	Longitude (Degree-Min-Sec)
1112	Chikka Keruru	Kendagannachari	1112	72/82	0.80	Middle	76.3695	12.1534
1113	Chikka Keruru	Bettappa	1113	72/83	0.80	Middle	76.3695	12.1534
1114	Chikka Keruru	Nagegowda	1114	72/84	0.80	Middle	76.3695	12.1534
1115	Chikka Keruru	Somesha gowda	1115	72/85	0.80	Middle	76.3695	12.1534
1116	Chikka Keruru	Deviramma	1116	72/90	0.80	Middle	76.3695	12.1534
1117	Chikka Keruru	Indramma	1117	72/91	0.80	Middle	76.3695	12.1534
1118	Chikka Keruru	Sundramma	1118	72/97	0.80	Middle	76.3695	12.1534
1119	Chikka Keruru	Govindashetty	1119	72/99	0.80	Middle	76.3695	12.1534
1120	Chikka Keruru	Renuka	1120	72/100	0.80	Middle	76.3695	12.1534
1121	Chikka Keruru	Laxmamma	1121	72/101	0.80	Middle	76.3695	12.1534
1122	Chikka Keruru	somayya	1122	72/102	0.80	Middle	76.3695	12.1534
1123	Chikka Keruru	Shivannegowda	1123	72/103	0.80	Middle	76.3695	12.1534
1124	Chikka Keruru	kalegowda	1124	72/106	0.80	Middle	76.3695	12.1534
1125	Chikka Keruru	karnakara	1125	72/108	0.80	Middle	76.3695	12.1534
1126	Chikka Keruru	Deviramma	1126	72/113	0.80	Middle	76.3695	12.1534
1127	Chikka Keruru	Sundramma	1127	72/113	0.80	Middle	76.3695	12.1534
1128	Chikka Keruru	Sarojamma	1128	72/113	0.80	Middle	76.3695	12.1534
1129	Chikka Keruru	Marigowda	1129	72/114	0.75	Middle	76.3695	12.1534
1130	Chikka Keruru	Karigowda	1130	72	1.60	Middle	76.3695	12.1534
1131	Chamanahalli	E Nam	1131	5	0.53	Upper		
1132	Chamanahalli	Sarkari belu	1132	1	2.09	Upper		
1133	Chamanahalli	Comman land	1133	46/1	2.64	Upper		
1134	Chamanahalli	Comman land	1134	44/1	0.13	Upper		
1135	Chamanahalli	Kere comman land	1135	41	2.86	Upper	76.3876	12.1352
1136	Doddakereyuru	Kere comman land	1136	17	4.65	Lower	76.3842	12.1398
1137	Doddakereyuru	Comman land	1137	88/3	1.20	Lower	76.3720	12.1346
1138	Doddakereyuru	Comman land	1138	84/2	0.40	Lower	76.3686	12.1354
1139	Doddakereyuru	Comman land	1139	83/1	0.40	Lower	76.3700	12.1368
1140	Doddakereyuru	Comman land	1140	93	2.52	Lower	76.3733	12.1386
1141	Doddakereyuru	Comman land	1141	15	0.50	Lower	76.3821	12.1396
1142	Doddakereyuru	Kere comman land	1142	17	4.40	Lower	76.3842	12.1398
1143	Chikka Keruru	Comman land	1143	103	0.30	Upper		
1144	Chikka Keruru	Comman land	1144	104	3.24	Upper		
1145	Chikka Keruru	Common Land	1145	105	2.50	Upper		
1146	Chikka Keruru	Common Land	1146	108/2	1.00	Upper		
1147	Chikka Keruru	Comman land	1147	109	5.40	Upper		

Sl.No	Name of Village	Name of Farmer	Farmer Code	Survey No	Area (Ha)	Reaches	Latitude (Degree-Min-Sec)	Longitude (Degree-Min-Sec)
1148	Chikka Keruru	Common Land	1148	117	4.04	Upper		
1149	Chikka Keruru	Common Land	1149	99/1	2.90	Upper		
1150	Chikka Keruru	Common Land	1150	86	5.67	Middle		
1151	Chikka Keruru	Common Land	1151	70/1	1.22	Middle		
1152	Chikka Keruru	Common Land	1152	63	0.53	Middle		
1153	Chikka Keruru	Common Land	1153	1*1	1.00	Middle		
1154	Chikka Keruru	Comman land	1154	28*	2.40	Upper		
1155	Chikka Keruru	Comman land	1155	17**	5.00	Middle		
1156	Kuthawadi	Comman Land	1156	45	40.00	Upper		
1157	Kuthawadi	Comman Land	1157	46	4.14	Upper		
1158	Paduvakote	Beelu	1158	1	13.50	Upper		
1159	Kunagalu	Bairanaika	1159	1/1	1.00	Middle	76.4012	12.1403
1160	Kunagalu	Jayamma	1160	1/1	1.00	Middle	76.4012	12.1403
1161	Kunagalu	Venkategowda	1161	1/1	1.00	Middle	76.4012	12.1403
1162	Kunagalu	Chikkanaika	1162	3/1	1.00	Middle	76.4001	12.1427
1163	Kunagalu	Margowda	1163	3/2	0.70	Middle	76.4001	12.1427
1164	Kunagalu	Nagamma	1164	3.2	0.70	Middle	76.4001	12.1427
1165	Kunagalu	Venkatanaika	1165	3	1.00	Middle	76.4001	12.1427
1166	Kunagalu	Puttanaika	1166	3	1.00	Middle	76.4001	12.1427
1167	Kunagalu	Ammannamma	1167	3	1.00	Middle	76.4001	12.1427
1168	Kunagalu	Chikkannanaika	1168	3	1.00	Middle	76.4001	12.1427
1169	Kunagalu	Sannadevamma	1169	3	1.00	Middle	76.4001	12.1427
1170	Kunagalu	Puttanaika	1170	3	0.14	Middle	76.4001	12.1427
1171	Kunagalu	A Krishnaswamy	1171	4	1.00	Middle	76.4006	12.1448
1172	Kunagalu	Venkatamma	1172	4	1.00	Middle	76.4006	12.1448
1173	Kunagalu	Chikkanayaka	1173	24	0.80	Middle	76.4006	12.1345
1174	Kunagalu	T Ningaraju	1174	;24	0.80	Middle	76.4006	12.1345
1175	Kunagalu	Chikkanayaka	1175	25/1	1.00	Middle	76.4013	12.1364
1176	Kunagalu	Amanamma	1176	25/1	1.00	Middle	76.4013	12.1364
1177	Kunagalu	Puttanaika	1177	25/1	1.00	Middle	76.4013	12.1364
1178	Kunagalu	Devalamma	1178	25/1	1.00	Middle	76.4013	12.1364
1179	Kunagalu	Lakshamma	1179	25/1	1.00	Middle	76.4013	12.1364
1180	Kunagalu	K A Hareesh	1180	25/1	1.88	Middle	76.4013	12.1364
1181	Kunagalu	K A Shivaraju	1181	25/1	1.85	Middle	76.4013	12.1364
1182	Kunagalu	Shivananjundegowda	1182	25/1	1.50	Middle	76.4013	12.1364
1183	Kunagalu	Chikkanaika	1183	25/1	0.80	Middle	76.4013	12.1364



Sl.No	Name of Village	Name of Farmer	Farmer Code	Survey No	Area (Ha)	Reaches	Latitude (Degree-Min-Sec)	Longitude (Degree-Min-Sec)
1184	Kunagalu	Mahadevu	1184	26/1	0.40	Middle	76.4015	12.1381
1185	Kunagalu	Nagegowda	1185	26/2	0.16	Middle	76.4015	12.1381
1186	Kunagalu	Nagegowda	1186	26/3	1.00	Middle	76.4015	12.1381
1187	Kunagalu	Kempamma	1187	26/4	1.00	Middle	76.4015	12.1381
1188	Kunagalu	Srinivasa	1188	27	1.50	Middle	76.4002	12.1378
1189	Kunagalu	Chikkanaika	1189	28	1.20	Middle	76.3997	12.1362
1190	Kunagalu	Chikkanaika	1190	28	1.20	Middle	76.3997	12.1362
1191	Kunagalu	Karigamma	1191	28	1.40	Middle	76.3997	12.1362
1192	Kunagalu	Bettanaika	1192	30	2.00	Middle	76.3969	12.1386
1193	Kunagalu	Bairanaika	1193	30	1.50	Middle	76.3969	12.1386
1194	Kunagalu	Chikkanaika	1194	30	1.50	Middle	76.3969	12.1386
1195	Kunagalu	Chikkanaika	1195	30	1.50	Middle	76.3969	12.1386
1196	Kunagalu	Lakshamma	1196	30	1.50	Middle	76.3969	12.1386
1197	Kunagalu	Agasara Karagamma	1197	30	1.50	Middle	76.3969	12.1386
1198	Kunagalu	Chennanaika	1198	30	1.20	Middle	76.3969	12.1386
1199	Kunagalu	Bettanaika	1199	30	1.50	Middle	76.3969	12.1386
1200	Kunagalu	S L Prasad	1200	30	1.50	Middle	76.3969	12.1386
1201	Kunagalu	Siddegowda	1201	30	1.50	Lower	76.3969	12.1386
1202	Kunagalu	Chikkanaika	1202	30	1.50	Lower	76.3969	12.1386
1203	Kunagalu	S L Prasad	1203	30	1.50	Lower	76.3969	12.1386
1204	Kunagalu	S L Prasad	1204	30	1.50	Lower	76.3969	12.1386
1205	Kunagalu	S L Prasad	1205	30	1.50	Lower	76.3969	12.1386
1206	Kunagalu	S L Prasad	1206	30	1.50	Lower	76.3969	12.1386
1207	Kunagalu	Thimmamma	1207	30	1.50	Lower	76.3969	12.1386
1208	Kunagalu	Devarajanaika	1208	30	1.50	Lower	76.3969	12.1386
1209	Kunagalu	Chikkamani	1209	30	1.50	Lower	76.3969	12.1386
1210	Kunagalu	Chikkanaika	1210	30	1.50	Lower	76.3969	12.1386
1211	Kunagalu	Devanaika	1211	30	1.50	Lower	76.3969	12.1386
1212	Kunagalu	Bettanaika	1212	30	1.50	Lower	76.3969	12.1386
1213	Kunagalu	Devamma	1213	30	1.50	Lower	76.3969	12.1386
1214	Kunagalu	Sannathayamma	1214	30	1.50	Lower	76.3969	12.1386
1215	Kunagalu	Chikkamma	1215	30	1.50	Lower	76.3969	12.1386
1216	Kunagalu	Devamma	1216	30	1.50	Lower	76.3969	12.1386
1217	Kunagalu	Bettanaika	1217	30	1.50	Lower	76.3969	12.1386
1218	Kunagalu	Bacchanaika	1218	30	1.76	Lower	76.3969	12.1386
1219	Kunagalu	Nanjaih	1219	30/21	1.50	Middle	76.3969	12.1386

Sl.No	Name of Village	Name of Farmer	Farmer Code	Survey No	Area (Ha)	Reaches	Latitude (Degree-Min-Sec)	Longitude (Degree-Min-Sec)
1220	Kunagalu	Bhagyamma	1220	30/22	1.50	Middle	76.3969	12.1386
1221	Kunagalu	Jayamma	1221	30/23	1.50	Middle	76.3969	12.1386
1222	Kunagalu	KP sowbhagya	1222	30/24	1.50	Middle	76.3969	12.1386
1223	Kunagalu	Mahadevamma	1223	30/25	1.00	Middle	76.3969	12.1386
1224	Kunagalu	Thimmaiah	1224	30/26	1.50	Middle	76.3969	12.1386
1225	Kunagalu	Chennabasavachari	1225	30/27	1.50	Middle	76.3969	12.1386
1226	Kunagalu	Rajachari	1226	30/28	1.50	Middle	76.3969	12.1386
1227	Kunagalu	Raju J	1227	30/29	1.00	Middle	76.3969	12.1386
1228	Kunagalu	Venkatesha	1228	30/30	1.00	Middle	76.3969	12.1386
1229	Kunagalu	Bairanaika	1229	30/31	1.50	Middle	76.3969	12.1386
1230	Kunagalu	Siddaraju	1230	30/32	1.50	Lower	76.3969	12.1386
1231	Kunagalu	Doddamma	1231	30/33	1.50	Lower	76.3969	12.1386
1232	Kunagalu	Siddamma	1232	30/34	1.50	Lower	76.3969	12.1386
1233	Kunagalu	Nanjamma	1233	30/35	1.50	Lower	76.3969	12.1386
1234	Kunagalu	Somegowda	1234	30/36	1.50	Lower	76.3969	12.1386
1235	Kunagalu	Chikkegowda	1235	30/37	1.50	Lower	76.3969	12.1386
1236	Kunagalu	Bhadramma	1236	32	0.80	Lower	76.4002	12.1392
1237	Kunagalu	Sannaveeranaika	1237	32	0.40	Lower	76.4002	12.1392
1238	Kunagalu	Sannaswamynaika	1238	32	0.30	Lower	76.4002	12.1392
1239	Chotnahally	Raju	1239	54	0.80	Lower	76.3938	12.1327
1240	Chotnahally	chikkanayaka	1240	55	1.90	Lower	76.3984	12.1310
1241	Chotnahally	Gowramma	1241	55	1.96	Lower	76.3984	12.1310
1242	Chotnahally	Byranayaka	1242	55	2.00	Lower	76.3984	12.1310
1243	Chotnahally	Devamma	1243	55	0.20	Lower	76.3984	12.1310
1244	Chotnahally	siddanayaka	1244	55	0.50	Lower	76.3984	12.1310
1245	Chotnahally	K E raju	1245	24	0.59	Upper	76.3960	12.1220
1246	Chotnahally	Puttalashkamma	1246	25	0.60	Upper	76.3952	12.1220
1247	Chotnahally	Marichikkanayaka	1247	27	1.00	Upper	76.3941	12.1220
1248	Chotnahally	B Basavaraju	1248	28	1.00	Upper	76.3924	12.1226
1249	Chotnahally	Hamma	1249	28	1.00	Upper	76.3924	12.1226
1250	Chotnahally	Puttamamma	1250	29	1.56	Upper	76.3942	12.1226
1251	Chotnahally	Chaluvappa	1251	29	1.56	Upper	76.3942	12.1226
1252	Chotnahally	Shivamma	1252	29	1.56	Upper	76.3942	12.1226
1253	Chotnahally	Venkatalashkmi	1253	29	1.56	Upper	76.3942	12.1226
1254	Chotnahally	Lolamma	1254	29	1.56	Upper	76.3942	12.1226
1255	Chotnahally	Chinnamuttaraju	1255	29	1.56	Upper	76.3942	12.1226

Sl.No	Name of Village	Name of Farmer	Farmer Code	Survey No	Area (Ha)	Reaches	Latitude (Degree-Min-Sec)	Longitude (Degree-Min-Sec)
1256	Chotnahally	Kamma	1256	30	0.52	Middle	76.3943	12.1232
1257	Chotnahally	Puttamma	1257	30	1.04	Middle	76.3943	12.1232
1258	Chotnahally	Shivamma	1258	30	0.62	Middle	76.3943	12.1232
1259	Chotnahally	Venkatalashkmi	1259	30	0.62	Middle	76.3943	12.1232
1260	Chotnahally	Lolamma	1260	30	0.62	Middle	76.3943	12.1232
1261	Chotnahally	Chinnamuttaraju	1261	30	0.62	Middle	76.3943	12.1232
1262	Chotnahally	Jyothi	1262	30	0.62	Middle	76.3943	12.1232
1263	Chotnahally	L Milan	1263	30	0.10	Middle	76.3943	12.1232
1264	Chotnahally	Kamamma	1264	31	1.24	Middle	76.3922	12.1241
1265	Chotnahally	Ranagaiah	1265	31	1.24	Middle	76.3922	12.1241
1266	Chotnahally	Nanjegowda	1266	31	1.17	Middle	76.3922	12.1241
1267	Chotnahally	Kodigowda	1267	31	1.24	Middle	76.3922	12.1241
1268	Chotnahally	Rangaiaha	1268	31	1.24	Middle	76.3922	12.1241
1269	Chotnahally	Nanjamma	1269	31	0.94	Middle	76.3922	12.1241
1270	Chotnahally	M R Rangegowda	1270	31	0.94	Middle	76.3922	12.1241
1271	Chotnahally	Chikkathyamma	1271	31	0.94	Middle	76.3922	12.1241
1272	Chotnahally	M R Venkataiah	1272	32	1.12	Middle	76.3944	12.1241
1273	Chotnahally	Kamma	1273	32	1.12	Middle	76.3944	12.1241
1274	Chotnahally	Alousician	1274	32	2.07	Middle	76.3944	12.1241
1275	Chotnahally	Kamma	1275	32	0.06	Middle	76.3944	12.1241
1276	Chotnahally	Shivaraghu	1276	33	1.00	Middle	76.3944	12.1251
1277	Chotnahally	Sunitha	1277	33	1.00	Middle	76.3944	12.1251
1278	Chotnahally	Umamaheshwari	1278	33	1.00	Middle	76.3944	12.1251
1279	Chotnahally	Harisha	1279	33	1.00	Middle	76.3944	12.1251
1280	Chotnahally	Kamma	1280	33	0.98	Middle	76.3944	12.1251
1281	Chotnahally	Lakshamma	1281	33	1.15	Middle	76.3944	12.1251
1282	Chotnahally	Thammaiah	1282	34	1.74	Middle	76.3946	12.1261
1283	Chotnahally	Kamma	1283	34	0.75	Middle	76.3946	12.1261
1284	Chotnahally	Vyaramudiah	1284	34	0.77	Middle	76.3946	12.1261
1285	Chotnahally	Vyaramudiah	1285	36	0.40	Middle	76.3913	12.1259
1286	Chotnahally	Kamma	1286	36	0.40	Middle	76.3913	12.1259
1287	Chotnahally	Hanumanthappa	1287	37	1.25	Middle	76.3909	12.1236
1288	Chotnahally	Kuntasigraiah	1288	36	0.40	Middle	76.3913	12.1259
1289	Chotnahally	Devalamma	1289	38	1.00	Lower	76.3912	12.1272
1290	Chotnahally	Puttamallanayaka	1290	38	2.00	Lower	76.3912	12.1272
1291	Chotnahally	Puttachandraiah	1291	38	2.00	Lower	76.3912	12.1272

Sl.No	Name of Village	Name of Farmer	Farmer Code	Survey No	Area (Ha)	Reaches	Latitude (Degree-Min-Sec)	Longitude (Degree-Min-Sec)
1292	Chotnahally	Thammaiah	1292	38	0.60	Lower	76.3912	12.1272
1293	Chotnahally	Channaiah	1293	38	1.20	Lower	76.3912	12.1272
1294	Chotnahally	Doddamanamma	1294	38	3.00	Lower	76.3912	12.1272
1295	Chotnahally	Chikkanyaka	1295	38	1.12	Lower	76.3912	12.1272
1296	Chotnahally	Mallanyaka	1296	38	1.12	Lower	76.3912	12.1272
1297	Chotnahally	Madaiah	1297	38	0.42	Lower	76.3912	12.1272
1298	Chotnahally	Devarajamma	1298	38	1.00	Lower	76.3912	12.1272
1299	Chotnahally	Narasamma	1299	39	1.00	Lower	76.3941	12.1276
1300	Chotnahally	Ramu	1300	39	0.40	Lower	76.3941	12.1276
1301	Chotnahally	Puttamma	1301	39	0.60	Lower	76.3941	12.1276
1302	Chotnahally	Narayana	1302	39	0.60	Lower	76.3941	12.1276
1303	Chotnahally	Guru	1303	39	0.60	Lower	76.3941	12.1276
1304	Chotnahally	Venkatesha	1304	39	1.33	Lower	76.3941	12.1276
1305	Chotnahally	Manju v	1305	39	0.82	Lower	76.3941	12.1276
1306	Chotnahally	Mahadevaswamy	1306	39	0.86	Lower	76.3941	12.1276
1307	Chotnahally	Doddananjaiah	1307	40	3.23	Lower	76.3960	12.1270
1308	Chotnahally	Sannaswamy	1308	40	3.23	Lower	76.3960	12.1270
1309	Chotnahally	Nanjundaswamy	1309	40	3.22	Lower	76.3960	12.1270
1310	Chotnahally	Nanjamma	1310	40	3.20	Lower	76.3960	12.1270
1311	Chotnahally	Sannamadaiah	1311	41	0.28	Middle	76.3962	12.1253
1312	Chotnahally	A Shivakumari	1312	41	0.57	Middle	76.3962	12.1253
1313	Chotnahally	Sadhiwk A	1313	41	0.57	Middle	76.3962	12.1253
1314	Chotnahally	K N Dasachari	1314	42	1.00	Middle	76.3961	12.1237
1315	Chotnahally	D Nagaraju	1315	42	1.00	Middle	76.3961	12.1237
1316	Chotnahally	Sannamma	1316	43	0.29	Middle	76.3971	12.1239
1317	Chotnahally	Chellamma	1317	43	0.29	Middle	76.3971	12.1239
1318	Chotnahally	Ravinayaka	1318	43	0.29	Middle	76.3971	12.1239
1319	Chotnahally	Lakshamma	1319	43	0.29	Middle	76.3971	12.1239
1320	Chotnahally	Maniyamma	1320	43	0.29	Middle	76.3971	12.1239
1321	Chotnahally	Thimmu	1321	43	0.29	Middle	76.3971	12.1239
1322	Chotnahally	Alumelamma	1322	43	0.29	Middle	76.3971	12.1239
1323	Chotnahally	Thimmanayaka	1323	43	0.45	Middle	76.3971	12.1239
1324	Chotnahally	Devaraju	1324	43	0.78	Middle	76.3971	12.1239
1325	Chotnahally	K Manujuntha	1325	44	0.57	Middle	76.3971	12.1229
1326	Chotnahally	K Manujuntha	1326	44	0.42	Middle	76.3971	12.1229
1327	Chotnahally	K Manujuntha	1327	44	0.70	Middle	76.3971	12.1229

Sl.No	Name of Village	Name of Farmer	Farmer Code	Survey No	Area (Ha)	Reaches	Latitude (Degree-Min-Sec)	Longitude (Degree-Min-Sec)
1328	Chotnahally	Siddappa	1328	45	0.55	Middle	76.3975	12.1221
1329	Chotnahally	Chikkaswamayaka	1329	52	0.48	Upper	76.3974	12.1258
1330	Chotnahally	Doddajoganayaka	1330	49	1.60	Upper	76.3985	12.1237
1331	Chotnahally	Bachanayaka	1331	50	0.70	Upper	76.3987	12.1251
1332	Chotnahally	Shamlingaiah	1332	50	1.50	Upper	76.3987	12.1251
1333	Chotnahally	Chikkathammanayaka	1333	50	0.69	Upper	76.3987	12.1251
1334	Chotnahally	Byranayaka	1334	50	0.69	Upper	76.3987	12.1251
1335	Chotnahally	Karinayaka	1335	50	0.69	Upper	76.3987	12.1251
1336	Chotnahally	Ningamma	1336	61	1.00	Lower	76.3990	12.1277
1337	Chotnahally	Swamy	1337	88	2.00	Lower	76.3918	12.1289
1338	Chotnahally	Puttallamma	1338	88	2.00	Lower	76.3918	12.1289
1339	Chotnahally	C A Ramesh	1339	89	1.60	Upper	76.3909	12.1245
1340	Chotnahally	Raghu	1340	90	0.90	Upper	76.3911	12.1251
1341	Madapura	Hanumanthappa	1341	100	0.20	Upper	76.3903	12.1231
1342	Madapura	Lakshamma	1342	99	0.40	Upper	76.3891	12.1241
1343	Madapura	Lakshamma	1343	99	0.20	Upper	76.3891	12.1241
1344	Madapura	Kavitha	1344	99	0.20	Upper	76.3891	12.1241
1345	Madapura	Manchaiah	1345	98	0.61	Upper	76.3841	12.1212
1346	Madapura	Shivananjaiiah	1346	98	0.40	Upper	76.3841	12.1212
1347	M Kannenahalli	P BallaShetty	1347	4	1.00	Upper	76.3984	12.1471
1348	M Kannenahalli	Lakshamma	1348	4	1.00	Upper	76.3984	12.1471
1349	M Kannenahalli	R Kamalamma	1349	4	1.00	Upper	76.3984	12.1471
1350	M Kannenahalli	Bhagya	1350	4	0.26	Upper	76.3984	12.1471
1351	M Kannenahalli	Honnamma	1351	4	0.14	Upper	76.3984	12.1471
1352	M Kannenahalli	Ningamma	1352	4	0.40	Upper	76.3984	12.1471
1353	M Kannenahalli	Susheela	1353	4	0.40	Upper	76.3984	12.1471
1354	M Kannenahalli	Bhagya`	1354	4	0.40	Upper	76.3984	12.1471
1355	M Kannenahalli	Chikkathayamma	1355	4	0.80	Upper	76.3984	12.1471
1356	M Kannenahalli	Shivanna	1356	4	1.00	Upper	76.3984	12.1471
1357	M Kannenahalli	Devanur Siddappa	1357	4	1.80	Upper	76.3984	12.1471
1358	M Kannenahalli	Jayaram	1358	4	0.80	Upper	76.3984	12.1471
1359	M Kannenahalli	Jayaram	1359	4	0.80	Upper	76.3984	12.1471
1360	M Kannenahalli	Chennamma	1360	4	0.80	Upper	76.3984	12.1471
1361	M Kannenahalli	CM Sujatha	1361	4	0.80	Upper	76.3984	12.1471
1362	M Kannenahalli	CM Anupama	1362	4	0.40	Upper	76.3984	12.1471
1363	M Kannenahalli	KP Soubhagya	1363	4	1.00	Upper	76.3984	12.1471

Sl.No	Name of Village	Name of Farmer	Farmer Code	Survey No	Area (Ha)	Reaches	Latitude (Degree-Min-Sec)	Longitude (Degree-Min-Sec)
1364	M Kannenahalli	PK Chikkanna	1364	4	1.00	Upper	76.3984	12.1471
1365	M Kannenahalli	D Prakasha	1365	4	1.00	Upper	76.3984	12.1471
1366	M Kannenahalli	Nanjanaika	1366	4	1.00	Upper	76.3984	12.1471
1367	M Kannenahalli	Mahadevaiah	1367	4	1.00	Upper	76.3984	12.1471
1368	M Kannenahalli	Devamma	1368	4	0.80	Upper	76.3984	12.1471
1369	M Kannenahalli	Raju DS	1369	4	1.00	Upper	76.3984	12.1471
1370	M Kannenahalli	Basavaraju	1370	4	1.00	Upper	76.3984	12.1471
1371	M Kannenahalli	Shivananjaiiah	1371	4	1.00	Upper	76.3984	12.1471
1372	M Kannenahalli	Siddanaika	1372	4	1.00	Upper	76.3984	12.1471
1373	M Kannenahalli	Kempanaika	1373	4	1.00	Upper	76.3984	12.1471
1374	M Kannenahalli	Mailaraiah	1374	4	0.80	Upper	76.3984	12.1471
1375	M Kannenahalli	Kamamma	1375	4	0.80	Upper	76.3984	12.1471
1376	M Kannenahalli	Mallamma	1376	4	1.00	Upper	76.3984	12.1471
1377	M Kannenahalli	Mugaiah	1377	4	1.00	Upper	76.3984	12.1471
1378	M Kannenahalli	Devamma	1378	4	1.00	Upper	76.3984	12.1471
1379	M Kannenahalli	Ningarajamma	1379	4	1.00	Upper	76.3984	12.1471
1380	M Kannenahalli	Maraiah	1380	4	1.00	Upper	76.3984	12.1471
1381	M Kannenahalli	Puttamdashetty	1381	4	0.32	Upper	76.3984	12.1471
1382	M Kannenahalli	Nagamma	1382	4	1.00	Upper	76.3984	12.1471
1383	M Kannenahalli	Madashetty	1383	4	0.81	Upper	76.3984	12.1471
1384	M Kannenahalli	Kamamma	1384	4	1.00	Upper	76.3984	12.1471
1385	M Kannenahalli	Puttagowramma	1385	4	1.00	Upper	76.3984	12.1471
1386	M Kannenahalli	K Prema	1386	4	1.00	Upper	76.3984	12.1471
1387	M Kannenahalli	Devamma	1387	4	0.67	Upper	76.3984	12.1471
1388	M Kannenahalli	Maramma	1388	4	0.80	Upper	76.3984	12.1471
1389	M Kannenahalli	Puttamma	1389	4	0.80	Upper	76.3984	12.1471
1390	M Kannenahalli	Sannamma malligamma	1390	4	0.80	Upper	76.3984	12.1471
1391	M Kannenahalli	Sannathayamma	1391	4	1.00	Upper	76.3984	12.1471
1392	M Kannenahalli	siddashetty	1392	4	1.60	Upper	76.3984	12.1471
1393	M Kannenahalli	Shantakumari	1393	4	0.40	Upper	76.3984	12.1471
1394	M Kannenahalli	Kempamma	1394	3	1.00	Upper	76.3989	12.1492
1395	M Kannenahalli	Govt Shmashana	1395	3	0.40	Upper	76.3989	12.1492
1396	Chikkereyuru	Puttamma	1396	17	1.60	Upper	76.3933	12.1449
1397	Chikkereyuru	K Fakkil Ahmed	1397	17	1.00	Upper	76.3933	12.1449
1398	Chikkereyuru	Thopamma	1398	17	0.80	Upper	76.3933	12.1449
1399	Chikkereyuru	KT Jayaramu	1399	17	1.60	Upper	76.3933	12.1449

Sl.No	Name of Village	Name of Farmer	Farmer Code	Survey No	Area (Ha)	Reaches	Latitude (Degree-Min-Sec)	Longitude (Degree-Min-Sec)
1400	Chikkereyuru	Rathmma	1400	17	1.60	Upper	76.3933	12.1449
1401	Chikkereyuru	S Y Jayanti	1401	17	1.00	Upper	76.3933	12.1449
1402	Chikkereyuru	Chikkamma	1402	17	1.00	Upper	76.3933	12.1449
1403	Chikkereyuru	Ramesha	1403	17	1.00	Upper	76.3933	12.1449
1404	Chikkereyuru	Chikkanna	1404	17	1.00	Upper	76.3933	12.1449
1405	Chikkereyuru	Manjula	1405	17	1.00	Upper	76.3933	12.1449
1406	Chikkereyuru	Basavaiah	1406	17	1.00	Upper	76.3933	12.1449
1407	Chikkereyuru	AN nagaraju	1407	17	1.00	Upper	76.3933	12.1449
1408	Chikkereyuru	JyothiNagaraju	1408	17	1.00	Upper	76.3933	12.1449
1409	Chikkereyuru	Puttagowramma	1409	18	1.00	Upper	76.3911	12.1436
1410	Chikkereyuru	Siddegowda	1410	18	1.00	Upper	76.3911	12.1436
1411	Chikkereyuru	JyothiNagaraju	1411	18	1.00	Upper	76.3911	12.1436
1412	Chikkereyuru	CN Nagaju	1412	18	0.80	Upper	76.3911	12.1436
1413	Chikkereyuru	rajegowda	1413	18	1.00	Upper	76.3911	12.1436
1414	Chikkereyuru	Thimmegowda	1414	19/2	1.00	Upper	76.3889	12.1433
1415	Chikkereyuru	MR mahesh	1415	19/2	1.00	Upper	76.3889	12.1433
1416	Chikkereyuru	Venkategowda	1416	19/2	1.00	Upper	76.3889	12.1433
1417	Chikkereyuru	Govindegowda	1417	19/2	1.00	Upper	76.3889	12.1433
1418	Chikkereyuru	Basamma	1418	19/2	1.00	Upper	76.3889	12.1433
1419	Chikkereyuru	Kempamma	1419	19/3	1.00	Upper	76.3889	12.1433
1420	Chikkereyuru	sannuraiah	1420	19/3	1.00	Upper	76.3889	12.1433
1421	Chikkereyuru	Kullaiah	1421	19/3	1.00	Upper	76.3889	12.1433
1422	Chikkereyuru	Mahadevamma	1422	19/3	1.00	Upper	76.3889	12.1433
1423	Chikkereyuru	Vijiyendra	1423	20	1.00	Upper	76.3893	12.1411
1424	Chikkereyuru	Umesha	1424	21	1.00	Upper	76.3882	12.1406
1425	Chikkereyuru	Puttamma	1425	22	0.75	Upper	76.3867	12.1419
1426	Chikkereyuru	Sariyat Jahan	1426	28	1.00	Upper	76.3916	12.1482
1427	Chikkereyuru	CK Lokesh	1427	26	0.45	Upper	76.3910	12.1454
1428	Chikkereyuru	Srinivasagowda	1428	26/2	0.40	Upper	76.3910	12.1454
1429	Chikkereyuru	Gulnazbaig	1429	26/3	1.00	Upper	76.3910	12.1454
1430	Chikkereyuru	Sirah Baig	1430	26/3	1.00	Upper	76.3910	12.1454
1431	Chikkereyuru	Syed Umar	1431	28	1.00	Upper	76.3916	12.1482
1432	Chikkereyuru	Syed Akram	1432	27	1.00	Upper	76.3916	12.1465
1433	Chikkereyuru	K Somanna	1433	28	0.15	Upper	76.3916	12.1482
1434	Chikkereyuru	Syed Abbas	1434	28	1.00	Upper	76.3916	12.1482
1435	Chikkereyuru	Venkatesha	1435	30	0.80	Upper	76.3899	12.1468

Sl.No	Name of Village	Name of Farmer	Farmer Code	Survey No	Area (Ha)	Reaches	Latitude (Degree-Min-Sec)	Longitude (Degree-Min-Sec)
1436	Chikkereyuru	Chaluvaraju	1436	30	0.80	Upper	76.3899	12.1468
1437	Chikkereyuru	Dr VR Rajasingh	1437	30	0.40	Upper	76.3899	12.1468
1438	Chikkereyuru	R Sheshachala	1438	17	1.00	Upper	76.3933	12.1449
1439	Chikkereyuru	Rathnamma	1439	17	0.24	Upper	76.3933	12.1449
1440	Doddakereyuru	D Kumar	1440	.11/1	0.94	Upper	76.3836	12.1372
1441	Doddakereyuru	Nagaraju	1441	.11/2	0.60	Upper	76.3836	12.1372
1442	Doddakereyuru	Sarojamma	1442	.19/1	2.00	Upper	76.3865	12.1400
1443	Doddakereyuru	Basavaraju	1443	.19/2	0.40	Upper	76.3865	12.1400
1444	Doddakereyuru	Basavaraju	1444	.19/2	0.80	Upper	76.3865	12.1400
1445	Doddakereyuru	Prabhavathi	1445	.19/3	0.40	Upper	76.3865	12.1400
1446	Doddakereyuru	K P Basavegowda	1446	.20/1	2.94	Upper	76.3861	12.1379
1447	Doddakereyuru	MK Chandrashekhar	1447	.20/2	1.60	Upper	76.3861	12.1379
1448	Doddakereyuru	K P Basavegowda	1448	.20/3	1.37	Upper	76.3861	12.1379
1449	Doddakereyuru	Krishnegowda	1449	.21/1	0.20	Upper	76.3872	12.1383
1450	Doddakereyuru	R Chethan Kumar	1450	.21/2	0.61	Upper	76.3872	12.1383
1451	Doddakereyuru	Ramegowda	1451	.21/3	0.20	Upper	76.3872	12.1383
1452	Doddakereyuru	C Thammegowda	1452	.22/1	0.40	Upper	76.3877	12.1371
1453	Doddakereyuru	Ramegowda	1453	.22/2	1.00	Upper	76.3877	12.1371
1454	Doddakereyuru	Chennamma	1454	.22/3	0.40	Upper	76.3877	12.1371
1455	Doddakereyuru	Sadashivappa	1455	.22/4	0.40	Upper	76.3877	12.1371
1456	Doddakereyuru	Iregowda	1456	.22/5	0.40	Upper	76.3877	12.1371
1457	Doddakereyuru	D Suresha	1457	.22/5	0.40	Upper	76.3877	12.1371
1458	Doddakereyuru	Saroja	1458	.22/5	0.40	Upper	76.3877	12.1371
1459	Doddakereyuru	D Raju	1459	.22/5	0.40	Upper	76.3877	12.1371
1460	Doddakereyuru	D Ramu	1460	.22/5	0.40	Upper	76.3877	12.1371
1461	Doddakereyuru	Jayaramu	1461	.22/6	0.30	Upper	76.3877	12.1371
1462	Doddakereyuru	Chinnamma	1462	.22/7	0.50	Upper	76.3877	12.1371
1463	Doddakereyuru	Krishnegowda	1463	.24/1	0.90	Upper	76.3886	12.1383
1464	Doddakereyuru	Chethankumara	1464	.24/2	2.05	Upper	76.3886	12.1383
1465	Doddakereyuru	Ramegowda	1465	.24/3	1.76	Upper	76.3886	12.1383
1466	Doddakereyuru	Vairamudaiah	1466	25	1.65	Upper	76.3904	12.1396
1467	Doddakereyuru	Shivanna	1467	26	2.04	Upper	76.3912	12.1402
1468	Doddakereyuru	Mahesha	1468	26	2.04	Upper	76.3912	12.1402
1469	Doddakereyuru	Nanjaiiah	1469	27	1.66	Upper	76.3916	12.1415
1470	Doddakereyuru	Chennaiiah	1470	27	1.66	Upper	76.3916	12.1415
1471	Doddakereyuru	Javaraiah	1471	27	1.66	Upper	76.3916	12.1415



Sl.No	Name of Village	Name of Farmer	Farmer Code	Survey No	Area (Ha)	Reaches	Latitude (Degree-Min-Sec)	Longitude (Degree-Min-Sec)
1472	Doddakereyuru	Doddaiah	1472	27	1.66	Middle	76.3916	12.1415
1473	Doddakereyuru	Nanjaiah	1473	27	1.66	Middle	76.3916	12.1415
1474	Doddakereyuru	Kempalingamma	1474	28	1.20	Middle	76.3920	12.1377
1475	Doddakereyuru	Shivalingaiah	1475	28	1.20	Middle	76.3920	12.1377
1476	Doddakereyuru	Jayanna	1476	28	1.20	Middle	76.3920	12.1377
1477	Doddakereyuru	Chikkirashetty	1477	28	1.20	Middle	76.3920	12.1377
1478	Doddakereyuru	Ramaiah	1478	28	1.20	Middle	76.3920	12.1377
1479	Doddakereyuru	javaraju	1479	28	0.80	Middle	76.3920	12.1377
1480	Doddakereyuru	Basavaraju	1480	28	0.80	Middle	76.3920	12.1377
1481	Doddakereyuru	shivamma	1481	28	0.80	Middle	76.3920	12.1377
1482	Doddakereyuru	Channaiah	1482	28	0.80	Middle	76.3920	12.1377
1483	Doddakereyuru	Channakaiah	1483	28	0.80	Middle	76.3920	12.1377
1484	Doddakereyuru	Shivanna	1484	28	0.80	Middle	76.3920	12.1377
1485	Doddakereyuru	D P Shivanna	1485	28	1.20	Middle	76.3920	12.1377
1486	Doddakereyuru	Ningamma	1486	28	1.20	Middle	76.3920	12.1377
1487	Doddakereyuru	Thimmaiah	1487	28	1.20	Middle	76.3920	12.1377
1488	Doddakereyuru	Saroja	1488	28	1.20	Middle	76.3920	12.1377
1489	Doddakereyuru	Somanna	1489	28	1.20	Middle	76.3920	12.1377
1490	Doddakereyuru	Jayamma	1490	28	1.20	Middle	76.3920	12.1377
1491	Doddakereyuru	Doddaiah	1491	28	1.20	Middle	76.3920	12.1377
1492	Doddakereyuru	Mahadevamma	1492	28	1.20		76.3920	12.1377
1493	Doddakereyuru	Jayamma	1493	28	1.20	Middle	76.3920	12.1377
1494	Doddakereyuru	Mahadeva	1494	28	1.20	Middle	76.3920	12.1377
1495	Doddakereyuru	Kempamma	1495	28	1.20	Middle	76.3920	12.1377
1496	Doddakereyuru	Venkataiah	1496	28	1.20	Middle	76.3920	12.1377
1497	Doddakereyuru	Ramegowda	1497	28	1.20	Middle	76.3920	12.1377
1498	Doddakereyuru	Puttahanumamma	1498	28	0.80	Middle	76.3920	12.1377
1499	Doddakereyuru	Mahadevaiah	1499	28	0.80	Middle	76.3920	12.1377
1500	Doddakereyuru	Basavaiah	1500	28	0.80	Middle	76.3920	12.1377
1501	Doddakereyuru	Nanjaiah	1501	28	0.80	Middle	76.3920	12.1377
1502	Doddakereyuru	Kendananjaiah	1502	28	0.80	Middle	76.3920	12.1377
1503	Doddakereyuru	Marakaiah	1503	28	0.80	Middle	76.3920	12.1377
1504	Doddakereyuru	Govindappa	1504	29	1.71	Middle	76.3913	12.1328
1505	Doddakereyuru	A Chandranatha	1505	29	0.40	Middle	76.3913	12.1328
1506	Doddakereyuru	Prasad	1506	29	0.40	Upper	76.3913	12.1328
1507	Doddakereyuru	Doreswamy P	1507	29	1.20	Upper	76.3913	12.1328

Sl.No	Name of Village	Name of Farmer	Farmer Code	Survey No	Area (Ha)	Reaches	Latitude (Degree-Min-Sec)	Longitude (Degree-Min-Sec)
1508	Doddakereyuru	Prasad	1508	29	0.40	Upper	76.3913	12.1328
1509	Doddakereyuru	P thimmegowda	1509	30	2.00	Upper	76.3896	12.1337
1510	Doddakereyuru	G Vijayalakshmi	1510	30	2.00	Upper	76.3896	12.1337
1511	Doddakereyuru	Lakshamma	1511	30	0.40	Upper	76.3896	12.1337
1512	Doddakereyuru	Mallanaika	1512	32	0.42	Upper	76.3884	12.1324
1513	Doddakereyuru	Chandana J	1513	33	0.37	Upper	76.3878	12.1318
1514	Doddakereyuru	Venkategowda	1514	35	1.04	Upper	76.3874	12.1322
1515	Doddakereyuru	Chaluvegowda	1515	26	0.06	Upper	76.3874	12.1322
1516	Doddakereyuru	Chaluvamma	1516	36	0.06	Upper	76.3880	12.1322
1517	Doddakereyuru	Chaluvegowda	1517	37	0.09	Upper	76.3880	12.1325
1518	Doddakereyuru	Chaluvamma	1518	37	0.09	Upper	76.3880	12.1325
1519	Doddakereyuru	Venkategowda	1519	38	0.10	Upper	76.3880	12.1327
1520	Doddakereyuru	Mallanayaka	1520	40	0.37	Upper	76.3877	12.1342
1521	Doddakereyuru	Mallanayaka	1521	40	0.37	Upper	76.3877	12.1342
1522	Doddakereyuru	Kenchamma	1522	40	0.80	Upper	76.3877	12.1342
1523	Doddakereyuru	Sannamallanayaka	1523	40	0.80	Upper	76.3877	12.1342
1524	Doddakereyuru	Sannachikkanayaka	1524	40	0.80	Upper	76.3877	12.1342
1525	Doddakereyuru	Marinayaka	1525	40	0.80	Upper	76.3877	12.1342
1526	Doddakereyuru	Sasavanayaka	1526	40	0.80	Upper	76.3877	12.1342
1527	Doddakereyuru	Mallanayaka	1527	40	0.80	Upper	76.3877	12.1342
1528	Doddakereyuru	K T Vishnu	1528	41/1	1.00	Upper	76.3876	12.1352
1529	Doddakereyuru	Marigowda	1529	41/2	1.03	Upper	76.3876	12.1352
1530	Doddakereyuru	Nagegowda	1530	42/2	0.42	Upper	76.3863	12.1349
1531	Doddakereyuru	Siddalingegowda	1531	42/2	0.42	Upper	76.3863	12.1349
1532	Doddakereyuru	Dasegowda	1532	42/2	0.42	Upper	76.3863	12.1349
1533	Doddakereyuru	Rajegowda	1533	42/2	0.42	Upper	76.3863	12.1349
1534	Doddakereyuru	Rajegowda	1534	42/2	0.70	Upper	76.3863	12.1349
1535	Doddakereyuru	Rajegowda	1535	42/2	1.70	Lower	76.3863	12.1349
1536	Doddakereyuru	Puttamma	1536	42/3	0.28	Lower	76.3863	12.1349
1537	Doddakereyuru	Yogesha	1537	42/4	1.20	Lower	76.3863	12.1349
1538	Doddakereyuru	nagegowda	1538	43/1	0.82	Lower	76.3850	12.1354
1539	Doddakereyuru	Mari Siddegowda	1539	43/1	0.82	Lower	76.3850	12.1354
1540	Doddakereyuru	Dasegowda	1540	43/1	0.82	Lower	76.3850	12.1354
1541	Doddakereyuru	Rajegowda	1541	43/1	0.82	Lower	76.3850	12.1354
1542	Doddakereyuru	Rajegowda	1542	43/1	0.82	Lower	76.3850	12.1354
1543	Doddakereyuru	Rajegowda	1543	43/1	0.82	Lower	76.3850	12.1354

Sl.No	Name of Village	Name of Farmer	Farmer Code	Survey No	Area (Ha)	Reaches	Latitude (Degree-Min-Sec)	Longitude (Degree-Min-Sec)
1544	Doddakereyuru	Rajegowda	1544	43/2	1.57	Lower	76.3850	12.1354
1545	Doddakereyuru	Puttamma	1545	43/3	0.35	Lower	76.3850	12.1354
1546	Doddakereyuru	Hombalaiah	1546	44	3.15	Lower	76.3821	12.1356
1547	Doddakereyuru	Narasimhaiah	1547	44	1.15	Lower	76.3821	12.1356
1548	Doddakereyuru	Mangalamma CA	1548	45	1.20	Lower	76.3807	12.1349
1549	Doddakereyuru	Shivannegowda	1549	46	0.30	Lower	76.3807	12.1343
1550	Doddakereyuru	Somegowda	1550	46/2	1.80	Lower	76.3807	12.1343
1551	Doddakereyuru	L Chinnamma	1551	47/1	0.40	Lower	76.3825	12.1346
1552	Doddakereyuru	Ambika K	1552	47/2	0.80	Lower	76.3825	12.1346
1553	Doddakereyuru	Vimala k	1553	47/3	0.80	Lower	76.3825	12.1346
1554	Doddakereyuru	Sannamallanaika	1554	47/4	1.01	Lower	76.3825	12.1346
1555	Doddakereyuru	Shivamallanaika	1555	47/4	1.01	Lower	76.3825	12.1346
1556	Doddakereyuru	Soma	1556	47/4	1.01	Lower	76.3825	12.1346
1557	Doddakereyuru	Chikkanaika	1557	47/4	1.01	Lower	76.3825	12.1346
1558	Doddakereyuru	K S Nrayanaswamy	1558	48	1.20	Lower	76.3843	12.1344
1559	Doddakereyuru	K S Nrayanaswamy	1559	48	1.20	Lower	76.3843	12.1344
1560	Doddakereyuru	Chamma	1560	48/3	1.20	Upper	76.3843	12.1344
1561	Doddakereyuru	Malligamma	1561	48/3	1.20	Upper	76.3843	12.1344
1562	Doddakereyuru	Shivamallanaika	1562	48/4	0.93	Upper	76.3843	12.1344
1563	Doddakereyuru	Guruswama Boyi	1563	49/1	1.66	Upper	76.3828	12.1334
1564	Doddakereyuru	Manikanta	1564	49/2	1.66	Upper	76.3828	12.1334
1565	Doddakereyuru	Chinnamma	1565	49/2	1.66	Upper	76.3828	12.1334
1566	Doddakereyuru	Ramaboyi	1566	49/2	1.66	Upper	76.3828	12.1334
1567	Doddakereyuru	Sarkari	1567	50	0.10	Upper	76.3809	12.1335
1568	Doddakereyuru	Siddarajamma	1568	51	1.18	Upper	76.3806	12.1329
1569	Doddakereyuru	Lakshamma	1569	52	0.75	Upper	76.3825	12.1329
1570	Doddakereyuru	Guruswama Boyi	1570	52	0.75	Upper	76.3825	12.1329
1571	Doddakereyuru	Ammanamma	1571	53	1.20	Upper	76.3837	12.1324
1572	Doddakereyuru	V Ramesha	1572	53	1.20	Upper	76.3837	12.1324
1573	Doddakereyuru	Chandraiah	1573	54	3.00	Upper	76.3846	12.1314
1574	Doddakereyuru	Nanjanaika	1574	54	1.20	Upper	76.3846	12.1314
1575	Doddakereyuru	Siddaraju	1575	55	0.37	Upper	76.3829	12.1312
1576	Doddakereyuru	Mahadevaswamy	1576	55/1	0.37	Upper	76.3829	12.1312
1577	Doddakereyuru	Chinnaswamy	1577	55/2	0.45	Upper	76.3829	12.1312
1578	Doddakereyuru	Shivasappa	1578	55/3	0.59	Upper	76.3829	12.1312
1579	Doddakereyuru	Sannagadanaika	1579	56	0.52	Upper	76.3831	12.1302

Sl.No	Name of Village	Name of Farmer	Farmer Code	Survey No	Area (Ha)	Reaches	Latitude (Degree-Min-Sec)	Longitude (Degree-Min-Sec)
1580	Doddakereyuru	Shivabasappa	1580	56	0.47	Upper	76.3831	12.1302
1581	Doddakereyuru	Mahadevappa	1581	56	0.42	Upper	76.3831	12.1302
1582	Doddakereyuru	Mallikarjunappa	1582	57/1	0.80	Upper	76.3815	12.1308
1583	Doddakereyuru	Arunagadi V	1583	57/2	1.04	Upper	76.3815	12.1308
1584	Doddakereyuru	Sannaiah	1584	58	3.00	Upper	76.3805	12.1303
1585	Doddakereyuru	C V Harish	1585	58	3.00	Upper	76.3805	12.1303
1586	Doddakereyuru	Lakshamma	1586	59	1.00	Upper	76.3806	12.1319
1587	Doddakereyuru	Murugesha	1587	59	1.00	Upper	76.3806	12.1319
1588	Doddakereyuru	Nagamma	1588	59	1.00	Upper	76.3806	12.1319
1589	Doddakereyuru	Eshwara	1589	59	1.00	Upper	76.3806	12.1319
1590	Doddakereyuru	Armuga	1590	59	1.00	Upper	76.3806	12.1319
1591	Doddakereyuru	Sarkari Beedu	1591	59	4.00	Upper	76.3806	12.1319
1592	Doddakereyuru	Maramma	1592	59	1.00	Upper	76.3806	12.1319
1593	Doddakereyuru	Chinnaswamy	1593	59	1.00	Upper	76.3806	12.1319
1594	Doddakereyuru	Shivabasappa	1594	59	1.00	Upper	76.3806	12.1319
1595	Doddakereyuru	Madaiah	1595	89	1.00	Lower	76.3785	12.1287
1596	Doddakereyuru	Manchiah	1596	89	0.80	Lower	76.3785	12.1287
1597	Doddakereyuru	Macha	1597	89	1.60	Lower	76.3785	12.1287
1598	Doddakereyuru	Kempaiah	1598	89	0.80	Lower	76.3785	12.1287
1599	Doddakereyuru	Kalaiah	1599	89	0.80	Lower	76.3785	12.1287
1600	Doddakereyuru	Krishnaiah	1600	89	0.80	Lower	76.3785	12.1287
1601	Doddakereyuru	Shivanna	1601	89	0.80	Lower	76.3785	12.1287
1602	Doddakereyuru	Nagaiah	1602	89	0.50	Lower	76.3785	12.1287
1603	Doddakereyuru	Sannaswamy	1603	89	0.40	Lower	76.3785	12.1287
1604	Doddakereyuru	Venkataramanaika	1604	89	0.80	Lower	76.3785	12.1287
1605	Doddakereyuru	Chikkananjaiiah	1605	89	1.60	Lower	76.3785	12.1287
1606	Doddakereyuru	Maranaika	1606	89	0.80	Lower	76.3785	12.1287
1607	Doddakereyuru	Vairamudaiah	1607	99	1.60	Lower	76.3895	12.1394
1608	Doddakereyuru	C Siddaiah	1608	109	1.01	Lower	76.3932	12.1413
1609	Doddakereyuru	Thimmegowda	1609	117	0.71	Lower	76.3802	12.1335
1610	Doddakereyuru	Javamma	1610	89	1.63	Lower	76.3785	12.1287
1611	Kunigal	Sarkari Beelu	1611	1/1	2.38	Middle		
1612	Chotnahally	Katte	1612	34	1.74	Middle		
1613	Doddakereyuru	Sarkari Beelu	1613	31	0.44	Upper		
1614	Doddakereyuru	Sarkari Beelu	1614	34	0.12	Upper		
1615	Nayakanahundi	Shivanna	1615	12/2	0.31	Upper	76.4169	12.1321

Sl.No	Name of Village	Name of Farmer	Farmer Code	Survey No	Area (Ha)	Reaches	Latitude (Degree-Min-Sec)	Longitude (Degree-Min-Sec)
1616	Nayakanahundi	Rajanna	1616	14/1	1.01	Upper	76.4167	12.1312
1617	Nayakanahundi	Motatha	1617	14/2	0.67	Upper	76.4167	12.1312
1618	Nayakanahundi	Ningamma	1618	15	0.63	Upper	76.4168	12.1304
1619	Nayakanahundi	Ningajamma	1619	16	1.61	Upper	76.4170	12.1295
1620	Nayakanahundi	Shanthakumari	1620	17	1.23	Upper	76.4170	12.1283
1621	Nayakanahundi	Kishora	1621	17	1.09	Upper	76.4170	12.1283
1622	Nayakanahundi	Ramachandra	1622	18	1.29	Upper	76.4151	12.1287
1623	Nayakanahundi	Devesha	1623	18	1.23	Upper	76.4151	12.1287
1624	Nayakanahundi	Devesha	1624	18	0.14	Upper	76.4151	12.1287
1625	Nayakanahundi	Santhankrishna	1625	19/1	1.23	Upper	76.4157	12.1299
1626	Nayakanahundi	Ramratna	1626	19/2	0.21	Upper	76.4157	12.1299
1627	Nayakanahundi	Shivkumar	1627	19/3	1.33	Upper	76.4157	12.1299
1628	Nayakanahundi	Puttamma	1628	20/1	1.22	Upper	76.4145	12.1303
1629	Nayakanahundi	Nagaraju	1629	20/1	1.22	Upper	76.4145	12.1303
1630	Nayakanahundi	Vijayalakshmi	1630	20/1	1.22	Upper	76.4145	12.1303
1631	Nayakanahundi	Dharanendra	1631	20/1	1.22	Upper	76.4145	12.1303
1632	Nayakanahundi	Gowramma	1632	20/2	1.08	Upper	76.4145	12.1303
1633	Nayakanahundi	Sundar	1633	20/3	0.88	Upper	76.4145	12.1303
1634	Nayakanahundi	G V Sathish	1634	21/1	1.41	Upper	76.4132	12.1308
1635	Nayakanahundi	Vasanthamma	1635	21/1	1.41	Upper	76.4132	12.1308
1636	Nayakanahundi	Ramachandra	1636	21/3	0.81	Upper	76.4132	12.1308
1637	Nayakanahundi	Kendaganna	1637	21/2	1.20	Upper	76.4132	12.1308
1638	Nayakanahundi	Naganna	1638	21/4	1.02	Upper	76.4132	12.1308
1639	Nayakanahundi	Devesha	1639	21/5	0.41	Upper	76.4132	12.1308
1640	Nayakanahundi	Shambulinga	1640	21/5	0.41	Upper	76.4132	12.1308
1641	Nayakanahundi	Ratnamma	1641	21/5	0.41	Upper	76.4132	12.1308
1642	Nayakanahundi	Ramesha	1642	21/5	0.41	Upper	76.4132	12.1308
1643	Nayakanahundi	Shoba	1643	21/5	0.41	Upper	76.4132	12.1308
1644	Nayakanahundi	Doddegowda	1644	22	2.01	Upper	76.4118	12.1309
1645	Nayakanahundi	Sannamanamma	1645	23/1	2.50	Upper	76.4128	12.1290
1646	Nayakanahundi	Mallayya	1646	23/2	1.21	Upper	76.4128	12.1290
1647	Nayakanahundi	Kempamma	1647	23/3	0.20	Upper	76.4128	12.1290
1648	Nayakanahundi	Nagaraju	1648	24/1	1.05	Upper	76.4138	12.1276
1649	Nayakanahundi	Rajamma	1649	24/2	1.62	Upper	76.4138	12.1276
1650	Nayakanahundi	Sunil Kumar	1650	24/2	2.40	Upper	76.4138	12.1276
1651	Nayakanahundi	Sunitha	1651	24/2	2.40	Upper	76.4138	12.1276

Sl.No	Name of Village	Name of Farmer	Farmer Code	Survey No	Area (Ha)	Reaches	Latitude (Degree-Min-Sec)	Longitude (Degree-Min-Sec)
1652	Nayakanahundi	Vijaykumar	1652	24/3	2.91	Upper	76.4138	12.1276
1653	Nayakanahundi	Jeenachandra	1653	24/3	2.80	Upper	76.4138	12.1276
1654	Nayakanahundi	Prakash	1654	24/3	2.80	Upper	76.4138	12.1276
1655	Nayakanahundi	Nagaraju	1655	24/4	2.24	Upper	76.4138	12.1276
1656	Nayakanahundi	Shivanna	1656	24	2.10	Upper	76.4138	12.1276
1657	Nayakanahundi	Naganaika	1657	25	0.21	Upper	76.4168	12.1270
1658	Nayakanahundi	Moodalgiri Shetty	1658	26/1	1.41	Upper	76.4164	12.1255
1659	Nayakanahundi	Siddaramegowda	1659	26/2	1.20	Upper	76.4164	12.1255
1660	Nayakanahundi	Madegowda	1660	27	0.48	Upper	76.4158	12.1246
1661	Nayakanahundi	Kempalingamma	1661	28/1	1.21	Upper	76.4171	12.1238
1662	Nayakanahundi	Kempamma	1662	28/2	1.01	Upper	76.4171	12.1238
1663	Nayakanahundi	Madegowda	1663	29/1	0.68	Upper	76.4158	12.1236
1664	Nayakanahundi	Nagesha	1664	29/2	0.70	Upper	76.4158	12.1236
1665	Nayakanahundi	Nagesha	1665	29/3	1.21	Upper	76.4158	12.1236
1666	Nayakanahundi	Nanjamma	1666	30/1	1.23	Upper	76.4158	12.1223
1667	Nayakanahundi	Kempamma	1667	30/2	0.79	Upper	76.4158	12.1223
1668	Nayakanahundi	Kempaningamma	1668	30/3	0.79	Upper	76.4158	12.1223
1669	Nayakanahundi	Siddegowda	1669	31	1.23	Upper	76.4172	12.1224
1670	Nayakanahundi	Chandramohan	1670	32/1	1.61	Upper	76.4167	12.1210
1671	Nayakanahundi	Saraladevi	1671	32/2	1.61	Upper	76.4167	12.1210
1672	Nayakanahundi	Geetha	1672	32/2	1.62	Upper	76.4167	12.1210
1673	Nayakanahundi	Nagaraju	1673	33	2.01	Upper	76.4166	12.1197
1674	Nayakanahundi	Chandramohan	1674	33	2.01	Upper	76.4166	12.1197
1675	Nayakanahundi	Shankar	1675	34	1.21	Upper	76.4165	12.1187
1676	Nayakanahundi	Shanjkar	1676	35	0.21	Upper	76.4169	12.1176
1677	Nayakanahundi	Neelakantayya	1677	36	1.41	Upper	76.4162	12.1168
1678	Nayakanahundi	Subbaray	1678	37	0.75	Upper	76.4169	12.1159
1679	Nayakanahundi	Shivaram Prasad	1679	38	2.01	Upper	76.4171	12.1151
1680	Nayakanahundi	Syefula Sharif	1680	39	1.55	Upper	76.4171	12.1141
1681	Nayakanahundi	Nagamani	1681	39/2	1.57	Upper	76.4171	12.1141
1682	Nayakanahundi	Moogayya	1682	40	0.48	Upper	76.4150	12.1209
1683	Nayakanahundi	Dasappa	1683	41	1.50	Upper	76.4133	12.1209
1684	Nayakanahundi	Ramachandra	1684	42	0.43	Upper	76.4120	12.1209
1685	Nayakanahundi	Ramesha	1685	43	1.23	Upper	76.4105	12.1211
1686	Nayakanahundi	Kuppaswamy Naidu	1686	45	1.70	Upper	76.4097	12.1221
1687	Nayakanahundi	Subbaray	1687	46	1.01	Upper	76.4123	12.1232

Sl.No	Name of Village	Name of Farmer	Farmer Code	Survey No	Area (Ha)	Reaches	Latitude (Degree-Min-Sec)	Longitude (Degree-Min-Sec)
1688	Nayakanahundi	Shankaralinga	1688	47	0.73	Upper	76.4136	12.1218
1689	Nayakanahundi	Somanna	1689	48	3.60	Upper	76.4140	12.1230
1690	Nayakanahundi	Kempayya	1690	49	0.58	Upper	76.4141	12.1245
1691	Nayakanahundi	Nagaratna	1691	50	1.61	Upper	76.4142	12.1259
1692	Nayakanahundi	Krishna	1692	50/2	2.45	Upper	76.4142	12.1259
1693	Nayakanahundi	Prashanth	1693	50/3	1.06	Upper	76.4142	12.1259
1694	Nayakanahundi	Nagaraju	1694	51/1	3.63	Upper	76.4120	12.1263
1695	Nayakanahundi	Subbanna	1695	51/2	2.19	Upper	76.4120	12.1263
1696	Nayakanahundi	Javarayya	1696	52	1.38	Upper	76.4125	12.1243
1697	Nayakanahundi	Shree Kantayya	1697	52	1.38	Upper	76.4125	12.1243
1698	Nayakanahundi	Ningayya	1698	52	1.38	Upper	76.4125	12.1243
1699	Nayakanahundi	Siddegowda	1699	53	2.61	Upper	76.4111	12.1246
1700	Nayakanahundi	Karabu	1700	54	1.05	Upper	76.4099	12.1238
1701	Nayakanahundi	Sannamma	1701	54	1.05	Upper	76.4099	12.1238
1702	Nayakanahundi	Rukminamma	1702	54	1.05	Upper	76.4099	12.1238
1703	Nayakanahundi	Mahadevaiah	1703	55	1.23	Upper	76.4097	12.1248
1704	Nayakanahundi	Mallayya	1704	56	1.52	Upper	76.4096	12.1261
1705	Nayakanahundi	Kariyayya	1705	56	2.29	Upper	76.4096	12.1261
1706	Nayakanahundi	Gujjayya	1706	57	2.39	Upper	76.4081	12.1267
1707	Nayakanahundi	Puroshatham	1707	58	1.60	Upper	76.4091	12.1276
1708	Nayakanahundi	Rajachari	1708	59	1.74	Upper	76.4104	12.1272
1709	Nayakanahundi	Channachari	1709	59	1.74	Upper	76.4104	12.1272
1710	Nayakanahundi	Beerappa	1710	59	1.12	Upper	76.4104	12.1272
1711	Nayakanahundi	Siddachari	1711	59	0.90	Upper	76.4104	12.1272
1712	Nayakanahundi	Veluswamy	1712	60	0.10	Upper	76.4092	12.1288
1713	Nayakanahundi	Chaluvachari	1713	61	0.33	Upper	76.4071	12.1275
1714	Nayakanahundi	Doddamma	1714	61	0.28	Upper	76.4071	12.1275
1715	Nayakanahundi	Indrakumar	1715	61	1.48	Upper	76.4071	12.1275
1716	Nayakanahundi	Sheshakumar	1716	61	0.51	Upper	76.4071	12.1275
1717	Nayakanahundi	Mahesha	1717	61/8	0.41	Upper	76.4071	12.1275
1718	Nayakanahundi	Saraswati	1718	61/9	0.81	Upper	76.4071	12.1275
1719	Nayakanahundi	Chaluvachari	1719	62	1.25	Upper	76.4053	12.1275
1720	Nayakanahundi	Ningegowda	1720	62	3.27	Upper	76.4053	12.1275
1721	Nayakanahundi	Puttagowramma	1721	62	3.12	Lower	76.4053	12.1275
1722	Nayakanahundi	Rajachari	1722	63/1	2.43	Lower	76.4060	12.1288
1723	Nayakanahundi	Govindachari	1723	63/1	2.41	Lower	76.4060	12.1288

Sl.No	Name of Village	Name of Farmer	Farmer Code	Survey No	Area (Ha)	Reaches	Latitude (Degree-Min-Sec)	Longitude (Degree-Min-Sec)
1724	Nayakanahundi	Dasachari	1724	63/2	2.80	Lower	76.4060	12.1288
1725	Nayakanahundi	Chikkannachari	1725	64/1	1.45	Lower	76.4063	12.1298
1726	Nayakanahundi	Krishnachari	1726	64/2	1.01	Lower	76.4063	12.1298
1727	Nayakanahundi	Narayanachari	1727	64/3	1.24	Lower	76.4063	12.1298
1728	Nayakanahundi	Narasimachari	1728	64/4	0.87	Lower	76.4063	12.1298
1729	Nayakanahundi	Narayanachari	1729	64/5	1.44	Lower	76.4063	12.1298
1730	Nayakanahundi	Rajamma	1730	65/1	1.44	Lower	76.4079	12.1295
1731	Nayakanahundi	Siddanaika	1731	65/2	0.79	Lower	76.4079	12.1295
1732	Nayakanahundi	Channamma	1732	66/1	0.84	Lower	76.4083	12.1309
1733	Nayakanahundi	Channamma	1733	66/2	0.68	Lower	76.4083	12.1309
1734	Nayakanahundi	Savithamma	1734	67	8.10	Lower	76.4068	12.1317
1735	Nayakanahundi	Rajanna	1735	68	3.20	Middle	76.4086	12.1324
1736	Nayakanahundi	Mahesha	1736	69/1	1.28	Middle	76.4097	12.1314
1737	Nayakanahundi	Veluswamy	1737	69/2	2.40	Middle	76.4097	12.1314
1738	Nayakanahundi	Mohankumar	1738	70/1	2.18	Middle	76.4096	12.1299
1739	Nayakanahundi	Singachari	1739	71	1.38	Middle	76.4110	12.1287
1740	Nayakanahundi	Doddegowda	1740	72	3.40	Middle	76.4108	12.1307
1741	Nayakanahundi	Nagegowda	1741	73	5.12	Middle	76.4110	12.1330
1742	Nayakanahundi	Devanna	1742	73	1.20	Middle	76.4110	12.1330
1743	Nayakanahundi	Chikkannegowda	1743	74	1.04	Middle	76.4130	12.1326
1744	Nayakanahundi	Lingegowda	1744	75	1.33	Middle	76.4148	12.1325
1745	Nayakanahundi	Doddegowda	1745	76	3.26	Middle	76.4157	12.1334
1746	Nayakanahundi	Doddegowda	1746	77	1.12	Middle	76.4156	12.1347
1747	Nayakanahundi	Ananthakumar	1747	78	3.60	Middle	76.4150	12.1365
1748	Nayakanahundi	Madegowda	1748	78	3.21	Middle	76.4150	12.1365
1749	Nayakanahundi	Gopalgowda	1749	79	1.21	Middle	76.4132	12.1361
1750	Nayakanahundi	Shivanna	1750	80	2.85	Middle	76.4136	12.1352
1751	Nayakanahundi	Devesha	1751	81	1.20	Middle	76.4135	12.1340
1752	Nayakanahundi	Sathish	1752	81	1.20	Middle	76.4135	12.1340
1753	Nayakanahundi	Mallaya	1753	82	2.01	Middle	76.4121	12.1344
1754	Nayakanahundi	Sundaramma	1754	83	1.28	Middle	76.4118	12.1354
1755	Nayakanahundi	Madamma	1755	84	3.21	Middle	76.4105	12.1343
1756	Nayakanahundi	Siddaramegowda	1756	87	2.10	Middle	76.4085	12.1378
1757	Nayakanahundi	Madegowda	1757	88	1.29	Middle	76.4094	12.1381
1758	Nayakanahundi	Ramamma	1758	90	1.23	Upper	76.4102	12.1379
1759	Nayakanahundi	Ningegowda	1759	91	1.24	Upper	76.4106	12.1358



Sl.No	Name of Village	Name of Farmer	Farmer Code	Survey No	Area (Ha)	Reaches	Latitude (Degree-Min-Sec)	Longitude (Degree-Min-Sec)
1760	Nayakanahundi	Madegowda	1760	92	1.89	Upper	76.4107	12.1380
1761	Nayakanahundi	Kunnegowda	1761	93	1.91	Upper	76.4120	12.1375
1762	Nayakanahundi	Doddegowda	1762	94	2.54	Upper	76.4133	12.1377
1763	Nayakanahundi	Basavaraju	1763	95	2.15	Upper	76.4120	12.1392
1764	Kunagalu	Sannadevamma	1764	3	0.13	Upper	76.4001	12.1427
1765	Kunagalu	Chikkannachari	1765	3	0.14	Upper	76.4001	12.1427
1766	Kunagalu	Ammanamma	1766	3	0.16	Upper	76.4001	12.1427
1767	Kunagalu	Krishnaswamy	1767	4	1.27	Upper	76.4006	12.1448
1768	Kunagalu	Venkatamma	1768	4	1.26	Upper	76.4006	12.1448
1769	Kunagalu	Ningappa	1769	5	3.20	Upper	76.4028	12.1445
1770	Kunagalu	Kamamma	1770	5	3.21	Upper	76.4028	12.1445
1771	Kunagalu	Marigowda	1771	5	1.50	Upper	76.4028	12.1445
1772	Kunagalu	Nagamma	1772	5	4.20	Upper	76.4028	12.1445
1773	Kunagalu	Shambulingappa	1773	5	5.20	Upper	76.4028	12.1445
1774	Kunagalu	Jayanna	1774	5	1.25	Upper	76.4028	12.1445
1775	Kunagalu	Swami	1775	5	1.25	Upper	76.4028	12.1445
1776	Kunagalu	Lakshamma	1776	5	1.25	Upper	76.4028	12.1445
1777	Kunagalu	Javarayya	1777	5	1.00	Upper	76.4028	12.1445
1778	Kunagalu	Shivappa	1778	5	1.25	Upper	76.4028	12.1445
1779	Kunagalu	Kamma	1779	5	1.60	Upper	76.4028	12.1445
1780	Kunagalu	Hanumantayya	1780	5	1.61	Upper	76.4028	12.1445
1781	Kunagalu	Latha	1781	5	1.60	Upper	76.4028	12.1445
1782	Kunagalu	Latha	1782	5	1.60	Upper	76.4028	12.1445
1783	Kunagalu	Chikkayya	1783	5	1.41	Upper	76.4028	12.1445
1784	Kunagalu	Marigowda	1784	6	0.41	Upper	76.4047	12.1435
1785	Kunagalu	Somanna	1785	6	1.21	Upper	76.4047	12.1435
1786	Kunagalu	Hanumantayya	1786	6	1.31	Upper	76.4047	12.1435
1787	Kunagalu	Narasayya	1787	6	1.25	Upper	76.4047	12.1435
1788	Kunagalu	Puttamadayya	1788	6	1.24	Upper	76.4047	12.1435
1789	Kunagalu	Puttaasiddamma	1789	6	1.21	Upper	76.4047	12.1435
1790	Kunagalu	Puttamamma	1790	6	1.31	Upper	76.4047	12.1435
1791	Kunagalu	Muttamma	1791	6	1.11	Upper	76.4047	12.1435
1792	Kunagalu	Mahadeva	1792	6/4	1.50	Upper	76.4047	12.1435
1793	Kunagalu	Jayanna	1793	7	1.64	Upper	76.4036	12.1414
1794	Kunagalu	Bommayya	1794	7	0.45	Upper	76.4036	12.1414
1795	Kunagalu	Nagaraju	1795	7/1	1.20	Upper	76.4036	12.1414

Sl.No	Name of Village	Name of Farmer	Farmer Code	Survey No	Area (Ha)	Reaches	Latitude (Degree-Min-Sec)	Longitude (Degree-Min-Sec)
1796	Kunagalu	Narasayya	1796	7/11	1.47	Upper	76.4036	12.1414
1797	Kunagalu	Narasimegowda	1797	7/2	1.20	Upper	76.4036	12.1414
1798	Kunagalu	Thimmegowda	1798	7/3	2.50	Upper	76.4036	12.1414
1799	Kunagalu	Lakshamma	1799	7/3	1.20	Upper	76.4036	12.1414
1800	Kunagalu	Mahadevamma	1800	7/3	1.20	Upper	76.4036	12.1414
1801	Kunagalu	Chennamma	1801	7/4	1.07	Upper	76.4036	12.1414
1802	Kunagalu	Siddayya	1802	7/5	1.97	Upper	76.4036	12.1414
1803	Kunagalu	Chikkamma	1803	7	2.47	Upper	76.4036	12.1414
1804	Kunagalu	Narasamma	1804	7	1.10	Upper	76.4036	12.1414
1805	Kunagalu	Marigowda	1805	8	1.20	Upper	76.4023	12.1393
1806	Kunagalu	Puttamma	1806	8	1.20	Upper	76.4023	12.1393
1807	Kunagalu	Basavaraju	1807	9	2.10	Upper	76.4032	12.1391
1808	Kunagalu	Venkategowda	1808	10/1	0.81	Upper	76.4047	12.1391
1809	Kunagalu	Basavegowda	1809	10/2	1.26	Upper	76.4047	12.1391
1810	Kunagalu	Rama	1810	11	1.54	Upper	76.4061	12.1395
1811	Kunagalu	Sigachari	1811	12	1.20	Middle	76.4067	12.1363
1812	Kunagalu	Jayalakshamma	1812	12/2	1.80	Middle	76.4067	12.1363
1813	Kunagalu	Venkatamma	1813	12/3	1.40	Middle	76.4067	12.1363
1814	Kunagalu	Channanaika	1814	24	0.87	Middle	76.4006	12.1345
1815	Kunagalu	Subramani	1815	24	0.87	Upper	76.4006	12.1345
1816	Kunagalu	Manju	1816	24	0.80	Upper	76.4006	12.1345
1817	Kunagalu	Ningaraju	1817	24	0.80	Upper	76.4006	12.1345
1818	Kunagalu	Chiknaika	1818	25/1	1.01	Upper	76.4013	12.1364
1819	Kunagalu	Ammanamma	1819	25/1	1.01	Upper	76.4013	12.1364
1820	Kunagalu	Puttanaika	1820	25/1	1.01	Upper	76.4013	12.1364
1821	Kunagalu	Devalamma	1821	25/1	1.01	Upper	76.4013	12.1364
1822	Kunagalu	Lakshamma	1822	25/1	1.01	Upper	76.4013	12.1364
1823	Kunagalu	Mahadevu	1823	26/1	0.40	Upper	76.4015	12.1381
1824	Kunagalu	Nagegowda	1824	26/2	0.16	Upper	76.4015	12.1381
1825	Kunagalu	Ajjanaika	1825	30	1.20	Upper	76.3969	12.1386
1826	Kunagalu	Devamma	1826	30	1.20	Upper	76.3969	12.1386
1827	Kunagalu	Nandisha	1827	30	0.30	Upper	76.3969	12.1386
1828	M Kannenahalli	Ballashetty	1828	4	0.60	Upper	76.3984	12.1471
1829	M Kannenahalli	Lakshamma	1829	4	0.40	Upper	76.3984	12.1471
1830	M Kannenahalli	Kamamma	1830	4	0.60	Upper	76.3984	12.1471
1831	M Kannenahalli	Ningamma	1831	4	0.40	Upper	76.3984	12.1471

Sl.No	Name of Village	Name of Farmer	Farmer Code	Survey No	Area (Ha)	Reaches	Latitude (Degree-Min-Sec)	Longitude (Degree-Min-Sec)
1832	M Kannenahalli	Susheela	1832	4	0.30	Upper	76.3984	12.1471
1833	M Kannenahalli	Bhagya	1833	4	0.12	Upper	76.3984	12.1471
1834	M Kannenahalli	Chikthayamma	1834	4	0.08	Upper	76.3984	12.1471
1835	M Kannenahalli	Shivanna	1835	4	0.20	Upper	76.3984	12.1471
1836	M Kannenahalli	Devanuru Siddappa	1836	4	0.20	Upper	76.3984	12.1471
1837	M Kannenahalli	Jayarama	1837	4	0.40	Upper	76.3984	12.1471
1838	M Kannenahalli	Chinnamma	1838	4	0.40	Upper	76.3984	12.1471
1839	M Kannenahalli	Sujatha	1839	4	0.40	Upper	76.3984	12.1471
1840	M Kannenahalli	Anupama	1840	4	0.20	Upper	76.3984	12.1471
1841	M Kannenahalli	Ningayya	1841	4	0.20	Upper	76.3984	12.1471
1842	M Kannenahalli	Sowbhagya	1842	4	0.40	Upper	76.3984	12.1471
1843	M Kannenahalli	Chikkanna	1843	4	0.41	Upper	76.3984	12.1471
1844	M Kannenahalli	Prakash	1844	4	0.40	Upper	76.3984	12.1471
1845	M Kannenahalli	Chikkahombegowda	1845	4	0.41	Upper	76.3984	12.1471
1846	M Kannenahalli	Jagadeeshwara	1846	4	0.06	Upper	76.3984	12.1471
1847	M Kannenahalli	Kamalamma	1847	4	0.06	Upper	76.3984	12.1471
1848	M Kannenahalli	Ningegowda	1848	4	0.41	Upper	76.3984	12.1471
1849	M Kannenahalli	Chikkanna	1849	4	0.45	Upper	76.3984	12.1471
1850	M Kannenahalli	Nanjegowda	1850	4	0.65	Upper	76.3984	12.1471
1851	M Kannenahalli	Mahadevayya	1851	4	0.10	Upper	76.3984	12.1471
1852	M Kannenahalli	Devamma	1852	4	0.30	Upper	76.3984	12.1471
1853	M Kannenahalli	Jayalakshmi	1853	4	0.12	Upper	76.3984	12.1471
1854	M Kannenahalli	Mahadevu	1854	4	0.20	Upper	76.3984	12.1471
1855	M Kannenahalli	Javaraju	1855	4	0.50	Upper	76.3984	12.1471
1856	M Kannenahalli	Raju	1856	4	0.40	Upper	76.3984	12.1471
1857	M Kannenahalli	Shivananjayya	1857	4	0.40	Upper	76.3984	12.1471
1858	M Kannenahalli	Siddegowda	1858	4	0.41	Upper	76.3984	12.1471
1859	M Kannenahalli	Siddanaika	1859	4	0.40	Upper	76.3984	12.1471
1860	M Kannenahalli	Beeregowda	1860	4	0.25	Upper	76.3984	12.1471
1861	M Kannenahalli	Basamma	1861	4	0.35	Upper	76.3984	12.1471
1862	M Kannenahalli	Mylarayya	1862	4	0.12	Upper	76.3984	12.1471
1863	M Kannenahalli	Muddamma	1863	4	0.13	Upper	76.3984	12.1471
1864	M Kannenahalli	Jagadeeshwara	1864	4	0.40	Upper	76.3984	12.1471
1865	M Kannenahalli	Kamalamma	1865	4	0.10	Upper	76.3984	12.1471
1866	M Kannenahalli	Lakshmanrav	1866	4	0.20	Upper	76.3984	12.1471
1867	M Kannenahalli	Parvathamma	1867	4	0.10	Upper	76.3984	12.1471

Sl.No	Name of Village	Name of Farmer	Farmer Code	Survey No	Area (Ha)	Reaches	Latitude (Degree-Min-Sec)	Longitude (Degree-Min-Sec)
1868	M Kannenahalli	Parameshwarayya	1868	4	0.40	Upper	76.3984	12.1471
1869	Chotnahalli	Chikkanaika	1869	55	1.90	Upper	76.3984	12.1310
1870	Chotnahalli	Gowramma	1870	55	1.90	Upper	76.3984	12.1310
1871	Chotnahalli	Bhyranaika	1871	55	2.40	Upper	76.3984	12.1310
1872	Chotnahalli	Maramma	1872	55	2.32	Upper	76.3984	12.1310
1873	Chotnahalli	Devamma	1873	55	0.20	Upper	76.3984	12.1310
1874	Chotnahalli	Siddanaika	1874	55	0.52	Upper	76.3984	12.1310
1875	Chotnahalli	Marichiknaika	1875	55	0.40	Upper	76.3984	12.1310
1876	Chotnahalli	Channamma	1876	55	0.71	Upper	76.3984	12.1310
1877	Chotnahalli	Sundar Rajan	1877	55	0.40	Upper	76.3984	12.1310
1878	Chotnahalli	Nagamma	1878	56/1	0.80	Upper	76.4015	12.1300
1879	Chotnahalli	Chiknaika	1879	56/1	1.60	Upper	76.4015	12.1300
1880	Chotnahalli	Chikkathamanaika	1880	56/1	1.28	Upper	76.4015	12.1300
1881	Chotnahalli	Thimmamma	1881	56/3	1.01	Upper	76.4015	12.1300
1882	Chotnahalli	Chiknaika	1882	56/5	0.41	Upper	76.4015	12.1300
1883	Chotnahalli	Chennamma	1883	56/6	0.58	Upper	76.4015	12.1300
1884	Chotnahalli	Sundar Rajan	1884	56/7	0.17	Upper	76.4015	12.1300
1885	Chotnahalli	Sundar Rajan	1885	56/8	0.45	Upper	76.4015	12.1300
1886	Chotnahalli	Naganaika	1886	56/9	0.23	Upper	76.4015	12.1300
1887	Chotnahalli	Prabhamani	1887	57/1	1.36	Upper	76.4038	12.1289
1888	Chotnahalli	Prabhamani	1888	57/2	1.65	Upper	76.4038	12.1289
1889	Chotnahalli	Prabhamani	1889	57/3	3.33	Upper	76.4038	12.1289
1890	Chotnahalli	Prabhamani	1890	57/4	0.40	Upper	76.4038	12.1289
1891	Chotnahalli	Subdar Rajan	1891	58	2.48	Upper	76.4012	12.1288
1892	Chotnahalli	Jakirabi	1892	59/1	0.76	Upper	76.4014	12.1277
1893	Chotnahalli	Papanaika	1893	59/2	0.40	Upper	76.4014	12.1277
1894	Chotnahalli	Yashodamma	1894	59/2	0.40	Upper	76.4014	12.1277
1895	Chotnahalli	Sannamma	1895	59/3	0.65	Upper	76.4014	12.1277
1896	Chotnahalli	Marichiknaika	1896	60	1.47	Upper	76.3998	12.1284
1897	Chotnahalli	Mayamma	1897	60	0.41	Upper	76.3998	12.1284
1898	Chotnahalli	Venkatalakshamma	1898	60	0.70	Lower	76.3998	12.1284
1899	Chotnahalli	Nagamma	1899	60	0.31	Lower	76.3998	12.1284
1900	Chotnahalli	Sundar Rajan	1900	61/1	0.58	Lower	76.3990	12.1277
1901	Chotnahalli	Chaluvegowda	1901	61/1	0.84	Lower	76.3990	12.1277
1902	Chotnahalli	Ningamma	1902	61/1	0.41	Lower	76.3990	12.1277
1903	Chotnahalli	Sundar Rajan	1903	61/1	0.22	Lower	76.3990	12.1277

Sl.No	Name of Village	Name of Farmer	Farmer Code	Survey No	Area (Ha)	Reaches	Latitude (Degree-Min-Sec)	Longitude (Degree-Min-Sec)
1904	Chotnahalli	Devraju	1904	61/1	0.41	Lower	76.3990	12.1277
1905	Chotnahalli	Ratnamma	1905	61/1	0.10	Lower	76.3990	12.1277
1906	Chotnahalli	Ningamma	1906	61/1	1.49	Lower	76.3990	12.1277
1907	Chotnahalli	Nagamma	1907	61/1	0.10	lower	76.3990	12.1277
1908	Chotnahalli	Venkatalakshamma	1908	61/1	1.60	lower	76.3990	12.1277
1909	Chotnahalli	Devamma	1909	61/1	0.13	lower	76.3990	12.1277
1910	Chotnahalli	Marichiknaika	1910	61/1	1.13	lower	76.3990	12.1277
1911	Chotnahalli	Siddanaika	1911	61/1	0.41	lower	76.3990	12.1277
1912	Chotnahalli	Devamma	1912	61/1	0.17	lower	76.3990	12.1277
1913	Chotnahalli	Nagamma	1913	62/1	1.41	lower	76.4008	12.1265
1914	Chotnahalli	Chiknaika	1914	62/2	1.55	lower	76.4008	12.1265
1915	Chotnahalli	Ramanaika	1915	62/3	1.21	lower	76.4008	12.1265
1916	Chotnahalli	Chikkavenkatanaika	1916	62/3	1.80	Middle	76.4008	12.1265
1917	Chotnahalli	Ramanaika	1917	62/3	0.30	Middle	76.4008	12.1265
1918	Chotnahalli	Puttamma	1918	62/3	1.68	Middle	76.4008	12.1265
1919	Chotnahalli	Santhimmamma	1919	62/1	1.56	Middle	76.4008	12.1265
1920	Chotnahalli	Ninganaika	1920	62/2	2.25	Middle	76.4008	12.1265
1921	Chotnahalli	Thammannanaika	1921	62/3	2.35	Middle	76.4008	12.1265
1922	Chotnahalli	Padmaraju	1922	64/1	1.65	Middle	76.3998	12.1232
1923	Chotnahalli	Marichiknaika	1923	64/2	0.89	Middle	76.3998	12.1232
1924	Chotnahalli	Kempamma	1924	64/3	2.54	Middle	76.3998	12.1232
1925	Chotnahalli	Chiknaika	1925	64/4	0.24	Middle	76.3998	12.1232
1926	Chotnahalli	Chiknaika	1926	64/5	0.61	Middle	76.3998	12.1232
1927	Chotnahalli	Chikkajoganaika	1927	64/7A	0.98	Middle	76.3998	12.1232
1928	Chotnahalli	Maregowda	1928	66/1	1.20	Middle	76.4013	12.1236
1929	Chotnahalli	Kempadevegowda	1929	66/2	1.20	Middle	76.4013	12.1236
1930	Chotnahalli	Chandra	1930	66/3	1.20	Middle	76.4013	12.1236
1931	Chotnahalli	Padmaraju	1931	67/3	0.80	Middle	76.4022	12.1226
1932	Chotnahalli	Chandra	1932	67/3	0.11	Middle	76.4022	12.1226
1933	Chotnahalli	Krishna	1933	67/4	1.20	Middle	76.4022	12.1226
1934	Chotnahalli	Gopamma	1934	68/1	0.27	Middle	76.4037	12.1227
1935	Chotnahalli	Devamma	1935	68/2	0.28	Middle	76.4037	12.1227
1936	Chotnahalli	Kendagannanaika	1936	68/3	0.95	Middle	76.4037	12.1227
1937	Chotnahalli	Doddasiddaramegowda	1937	69/1	0.81	Middle	76.4032	12.1235
1938	Chotnahalli	Muddaramu	1938	69/2	1.60	Middle	76.4032	12.1235
1939	Chotnahalli	Jayalakshmi	1939	70	3.85	Middle	76.4028	12.1259

Sl.No	Name of Village	Name of Farmer	Farmer Code	Survey No	Area (Ha)	Reaches	Latitude (Degree-Min-Sec)	Longitude (Degree-Min-Sec)
1940	Chotnahalli	Doddasiddaramegowda	1940	70	4.20	Middle	76.4028	12.1259
1941	Chotnahalli	Ramaratna	1941	71/1	0.74	Middle	76.4041	12.1257
1942	Chotnahalli	Mudduramu	1942	71/2	0.74	Middle	76.4041	12.1257
1943	Chotnahalli	Jayaramu	1943	71/3	0.74	Middle	76.4041	12.1257
1944	Chotnahalli	Ramachandra	1944	71/4	0.74	Middle	76.4041	12.1257
1945	Chotnahalli	Devesha	1945	71/5	0.74	Middle	76.4041	12.1257
1946	Chotnahalli	Gowri	1946	72	0.20	Middle	76.4054	12.1256
1947	Chotnahalli	Lolamma	1947	72	1.00	Middle	76.4054	12.1256
1948	Chotnahalli	Sannamma	1948	72	1.20	Middle	76.4054	12.1256
1949	Chotnahalli	Puttagowramma	1949	72	1.20	Middle	76.4054	12.1256
1950	Chotnahalli	Chinnamma	1950	73	1.05	Middle	76.4051	12.1243
1951	Chotnahalli	Sannamma	1951	74/1	4.32	lower	76.4063	12.1246
1952	Chotnahalli	Chinnamma	1952	74/2	1.82	lower	76.4063	12.1246
1953	Chotnahalli	Lakshmana Shetty	1953	74/3	1.40	lower	76.4063	12.1246
1954	Chotnahalli	Sahadevamma	1954	75/1	3.10	lower	76.4067	12.1245
1955	Chotnahalli	Nagaratna	1955	75/1	2.16	lower	76.4067	12.1245
1956	Chotnahalli	Subbalakshmi	1956	75/2	1.98	lower	76.4067	12.1245
1957	Chotnahalli	Siddaramegowda	1957	76	1.59	lower	76.4077	12.1252
1958	Chotnahalli	Devesha	1958	76/4	1.89	lower	76.4077	12.1252
1959	Chotnahalli	Ravichandra	1959	77/1	2.12	lower	76.4086	12.1241
1960	Chotnahalli	Chikkanaika	1960	78/1	1.89	lower	76.4085	12.1228
1961	Chotnahalli	Puttathimmanaika	1961	78/2	1.56	lower	76.4085	12.1228
1962	Chotnahalli	Puttaswamegowda	1962	79/1	1.27	lower	76.4073	12.1232
1963	Chotnahalli	Basappa	1963	79/2	0.40	lower	76.4073	12.1232
1964	Chotnahalli	Padmamma	1964	80	1.00	lower	76.4053	12.1234
1965	Chotnahalli	Kumari	1965	80	2.87	Middle	76.4053	12.1234
1966	Chotnahalli	Ratnayya	1966	81	2.59	Middle	76.4056	12.1226
1967	Chotnahalli	Puttamadegowda	1967	82	2.10	Middle	76.4068	12.1220
1968	Chotnahalli	Puttamadegowda	1968	83	1.67	Middle	76.4066	12.1214
1969	Chotnahalli	Jayaprakash	1969	84	1.47	Middle	76.4069	12.1206
1970	Chotnahalli	Ratnayya	1970	85	1.78	Middle	76.4088	12.1212
1971	Chotnahalli	Thammayya	1971	86	0.80	Middle	76.4089	12.1220
1972	Chotnahalli	Basavarajappa	1972	87	0.25	lower	76.4066	12.1193
1973	Chotnahalli	Ramachandra	1973	2/1	1.05	lower	76.4045	12.1189
1974	Chotnahalli	Sommannaika	1974	3/1	0.80	Middle	76.4051	12.1211
1975	Chotnahalli	Nagaraju	1975	4	1.24	lower	76.4042	12.1213

Sl.No	Name of Village	Name of Farmer	Farmer Code	Survey No	Area (Ha)	Reaches	Latitude (Degree-Min-Sec)	Longitude (Degree-Min-Sec)
1976	Chotnahalli	Nagarajappa	1976	5	2.42	Middle	76.4028	12.1209
1977	Chotnahalli	Nagaraju	1977	6	1.29	lower	76.4029	12.1189
1978	Chotnahalli	Ratnamma	1978	7	2.27	Middle	76.4019	12.1189
1979	Chotnahalli	Gopamma	1979	8	1.26	Middle	76.4006	12.1188
1980	Chotnahalli	Subbarayya	1980	9	1.54	Upper	76.4006	12.1203
1981	Chotnahalli	Mallayya	1981	10	1.26	Upper	76.4012	12.1211
1982	Chotnahalli	Subbaraya	1982	11	1.50	Upper	76.3993	12.1216
1983	Chotnahalli	Chiksomanaika	1983	13	0.63	Upper	76.3992	12.1202
1984	Chotnahalli	cheluvaiah	1984	17	1.50	Upper	76.3994	12.1194
1985	Chotnahalli	kamma	1985	15	0.98	Upper	76.4013	12.1176
1986	Chotnahalli	Kempamma	1986	46/1	0.62	Upper	76.3970	12.1219
1987	Chotnahalli	Marinaika	1987	46/1	0.62	Upper	76.3970	12.1219
1988	Kolagala	Nagendra	1988	25/1	0.16	Upper	76.4016	12.1172
1989	Kolagala	Nagendra	1989	25/2	0.84	Upper	76.4016	12.1172
1990	Kolagala	Naganna	1990	25/3	0.20	Upper	76.4016	12.1172
1991	Kolagala	Puttaraju	1991	25/4	1.50	lower	76.4016	12.1172
1992	Kolagala	Nanjundegowda	1992	27	2.45	lower	76.4025	12.1170
1993	Kolagala	Rangamma	1993	28/2	1.24	lower	76.4032	12.1162
1994	Kolagala	Siddaramu	1994	29/1	0.52	lower	76.4044	12.1161
1995	Kolagala	Jayanna	1995	29/2	0.14	lower	76.4044	12.1161
1996	Kolagala	Basavaraju	1996	29/3	0.14	lower	76.4044	12.1161
1997	Kolagala	Manjula	1997	29/4	0.52	lower	76.4044	12.1161
1998	Kolagala	Siddaramu	1998	30/1	0.69	lower	76.4046	12.1168
1999	Kolagala	Jayanna	1999	30/2	0.16	lower	76.4046	12.1168
2000	Kolagala	Jayanna	2000	30/2	0.19	lower	76.4046	12.1168
2001	Kolagala	Jayanna	2001	30/2	0.16	lower	76.4046	12.1168
2002	Kolagala	Jayanna	2002	30/2	0.16	lower	76.4046	12.1168
2003	Kolagala	Lolamma	2003	30/3	1.80	lower	76.4046	12.1168
2004	Kolagala	Manjula	2004	30/4	0.70	lower	76.4046	12.1168
2005	Kolagala	Subbanna	2005	31/2	0.60	lower	76.4066	12.1180
2006	Kolagala	Chandrashekar	2006	31/5	0.24	lower	76.4066	12.1180
2007	Kolagala	Siddaramu	2007	31	1.20	lower	76.4066	12.1180
2008	Kolagala	Ratnayya	2008	32	0.38	lower	76.4080	12.1183
2009	Kolagala	Somashetty	2009	35	0.18	lower	76.4089	12.1192
2010	Kolagala	Nagaraju	2010	36	1.00	lower	76.4100	12.1200
2011	Kolagala	Prabhavathi	2011	38/5	1.03	lower	76.4101	12.1181

Sl.No	Name of Village	Name of Farmer	Farmer Code	Survey No	Area (Ha)	Reaches	Latitude (Degree-Min-Sec)	Longitude (Degree-Min-Sec)
2012	Kolagala	Renuka	2012	39	1.44	lower	76.4109	12.1180
2013	Kolagala	Siddegowda	2013	40	1.00	lower	76.4124	12.1190
2014	Kolagala	Sithamma	2014	40/2	1.44	lower	76.4124	12.1190
2015	Kolagala	Sundaramma	2015	40/3	1.40	lower	76.4124	12.1190
2016	Kolagala	Vrundavathi	2016	40/4	0.40	lower	76.4124	12.1190
2017	Kolagala	Nagamma	2017	42/1	0.40	lower	76.4144	12.1196
2018	Kolagala	Mahadevamma	2018	42/1	0.40	lower	76.4144	12.1196
2019	Kolagala	Sarojamma	2019	42/1	0.40	lower	76.4144	12.1196
2020	Kolagala	Kalegowda	2020	42/1	0.40	lower	76.4144	12.1196
2021	Kolagala	Shambulingegowda	2021	42/2	0.40	lower	76.4144	12.1196
2022	Kolagala	Govindaraju	2022	42/3	0.79	lower	76.4144	12.1196
2023	Kolagala	Kalpana	2023	43	2.10	lower	76.4149	12.1183
2024	Kolagala	Huchegowda	2024	44/1	0.40	lower	76.4141	12.1183
2025	Kolagala	Govindaraju	2025	44/1	0.48	lower	76.4141	12.1183
2026	Kolagala	Kushamma	2026	44/2	0.40	lower	76.4141	12.1183
2027	Kolagala	Nagendra	2027	45	2.40	lower	76.4149	12.1175
2028	Kolagala	Balakrishna	2028	46/1	0.32	lower	76.4138	12.1164
2029	Kolagala	Kushamma	2029	46/2	0.39	lower	76.4138	12.1164
2030	Kolagala	Choudappa	2030	46/3	0.80	lower	76.4138	12.1164
2031	Kolagala	Subramani	2031	46/4	0.32	lower	76.4138	12.1164
2032	Kolagala	Subramanya	2032	46/5	0.44	lower	76.4138	12.1164
2033	Kolagala	Subramanya	2033	47/1	0.26	lower	76.4125	12.1161
2034	Kolagala	Govindaraju	2034	47/2	0.55	lower	76.4125	12.1161
2035	Kolagala	Subramanya	2035	47/2	0.65	lower	76.4125	12.1161
2036	Kolagala	Kushamma	2036	47/2	2.40	lower	76.4125	12.1161
2037	Kolagala	Doddegowda	2037	48/1	0.70	lower	76.4106	12.1170
2038	Kolagala	Siddaramegowda	2038	48/2	0.06	lower	76.4106	12.1170
2039	Kolagala	Basavaraju	2039	48/3	0.06	lower	76.4106	12.1170
2040	Kolagala	Renuka	2040	48/4	0.92	lower	76.4106	12.1170
2041	Kolagala	Madegowda	2041	48/5	0.08	lower	76.4106	12.1170
2042	Kolagala	Marishetty	2042	48/6	0.07	lower	76.4106	12.1170
2043	Kolagala	Puttamadegowda	2043	48/7	0.06	lower	76.4106	12.1170
2044	Kolagala	Mahadevamma	2044	48/8	0.06	lower	76.4106	12.1170
2045	Kolagala	Lingegowda	2045	48/9	0.06	lower	76.4106	12.1170
2046	Kolagala	Puttamadamma	2046	48/10	0.08	lower	76.4106	12.1170
2047	Kolagala	Siddegowda	2047	48/11	0.07	lower	76.4106	12.1170



Sl.No	Name of Village	Name of Farmer	Farmer Code	Survey No	Area (Ha)	Reaches	Latitude (Degree-Min-Sec)	Longitude (Degree-Min-Sec)
2048	Kolagala	Mahesha	2048	48/12	0.07	lower	76.4106	12.1170
2049	Kolagala	Varasinga	2049	48/13	0.06	lower	76.4106	12.1170
2050	Kolagala	Jayalakshmi	2050	48/14	0.06	lower	76.4106	12.1170
2051	Kolagala	Renuka	2051	49	0.21	lower	76.4111	12.1163
2052	Kolagala	Govindaraju	2052	50/1	0.07	lower	76.4108	12.1153
2053	Kolagala	Chiklingamma	2053	51	2.01	lower	76.4101	12.1140
2054	Kolagala	Manjula	2054	52/1	0.41	lower	76.4115	12.1144
2055	Kolagala	Manjula	2055	52/1	0.81	lower	76.4115	12.1144
2056	Kolagala	Ningamma	2056	52/1	0.41	lower	76.4115	12.1144
2057	Kolagala	Manikumar	2057	52/2	0.50	lower	76.4115	12.1144
2058	Kolagala	Devraju	2058	54	0.50	lower	76.4136	12.1150
2059	Kolagala	Devanna	2059	54	0.23	lower	76.4136	12.1150
2060	Kolagala	Beeregowda	2060	54	0.77	lower	76.4136	12.1150
2061	Kolagala	Sheshadri	2061	55	0.70	lower	76.4150	12.1149
2062	Kolagala	Sundarraju	2062	56	0.35	lower	76.4144	12.1133
2063	Kolagala	Indramma	2063	56/2	1.44	lower	76.4144	12.1133
2064	Kolagala	Nagendra	2064	56/3	0.40	lower	76.4144	12.1133
2065	Kolagala	Indramma	2065	56/4	0.91	lower	76.4144	12.1133
2066	Kolagala	Nagaraju	2066	56/6	0.40	lower	76.4144	12.1133
2067	Kolagala	Chandra	2067	56/7	1.47	lower	76.4144	12.1133
2068	Kolagala	Bhaskara	2068	57/1	0.06	lower	76.4164	12.1131
2069	Kolagala	Prema	2069	57/2	0.06	lower	76.4164	12.1131
2070	Kolagala	Jayamma	2070	57/3	0.08	lower	76.4164	12.1131
2071	Kolagala	Vishwanath	2071	57/4	0.13	lower	76.4164	12.1131
2072	Kolagala	Chandru	2072	58/1	0.64	lower	76.4155	12.1122
2073	Kolagala	Bhaskara	2073	58/3	0.62	lower	76.4155	12.1122
2074	Kolagala	Mahesha	2074	58/4	0.50	lower	76.4155	12.1122
2075	Kolagala	Vijaykumar	2075	59/1	0.50	lower	76.4146	12.1114
2076	Kolagala	Keshavmurthy	2076	59/2	1.20	lower	76.4146	12.1114
2077	Kolagala	Pushpalamba	2077	59/3	1.20	lower	76.4146	12.1114
2078	Kolagala	Vijayaghava	2078	59/4	1.20	lower	76.4146	12.1114
2079	Kolagala	Nanjundegowda	2079	60/1	0.80	lower	76.4131	12.1114
2080	Kolagala	Venkateshaya	2080	60/2	0.80	lower	76.4131	12.1114
2081	Kolagala	Lingarajearas	2081	60/3	0.41	lower	76.4131	12.1114
2082	Kolagala	Lingarajearas	2082	60/4	0.53	lower	76.4131	12.1114
2083	Kolagala	Nanjundegowda	2083	61/1	0.41	lower	76.4126	12.1122

Sl.No	Name of Village	Name of Farmer	Farmer Code	Survey No	Area (Ha)	Reaches	Latitude (Degree-Min-Sec)	Longitude (Degree-Min-Sec)
2084	Kolagala	Kumara	2084	61/2	0.71	lower	76.4126	12.1122
2085	Kolagala	Devamma	2085	61/3	1.02	lower	76.4126	12.1122
2086	Kolagala	Lalitha	2086	61/4	0.40	lower	76.4126	12.1122
2087	Kolagala	Reena	2087	61/5	0.54	lower	76.4126	12.1122
2088	Kolagala	Venkatesh	2088	62/1	0.54	lower	76.4125	12.1132
2089	Kolagala	Thimmayya	2089	62/2	0.40	lower	76.4125	12.1132
2090	Kolagala	Chikthimmayya	2090	62/3	0.40	lower	76.4125	12.1132
2091	Kolagala	Gavisiddayya	2091	62/4	0.98	lower	76.4125	12.1132
2092	Kolagala	Basavamma	2092	62/4	0.40	lower	76.4125	12.1132
2093	Kolagala	Gayithramma	2093	63/1	0.40	lower	76.4109	12.1126
2094	Kolagala	Nagamma	2094	63/1	0.40	lower	76.4109	12.1126
2095	Kolagala	Vimala	2095	63/1	0.81	lower	76.4109	12.1126
2096	Kolagala	Srikanth	2096	63/2	0.66	lower	76.4109	12.1126
2097	Kolagala	Krishnaveni	2097	64/3	0.20	lower	76.4100	12.1126
2098	Kolagala	Nagamani	2098	65/1	0.80	lower	76.4104	12.1123
2099	Kolagala	Govindanaika	2099	65/2	0.18	lower	76.4104	12.1123
2100	Kolagala	Naganaika	2100	65/3	0.18	lower	76.4104	12.1123
2101	Kolagala	Thimmanaika	2101	65/4	0.37	lower	76.4104	12.1123
2102	Kolagala	Chamachari	2102	8/1	0.10	lower	76.4088	12.1127
2103	Kolagala	Jayamma	2103	8/2	0.80	lower	76.4088	12.1127
2104	Kolagala	Jayamma	2104	8/5	0.40	lower	76.4088	12.1127
2105	Kolagala	Mahesha	2105	8/6	0.18	lower	76.4088	12.1127
2106	Kolagala	Govindaraju	2106	10	0.17	lower	76.4089	12.1134
2107	Kolagala	Vasanthama	2107	10	0.17	lower	76.4089	12.1134
2108	Kolagala	Muttanna	2108	10	0.17	lower	76.4089	12.1134
2109	Kolagala	Govindaraju	2109	11	0.45	lower	76.4086	12.1146
2110	Kolagala	Nataraju	2110	11	0.51	lower	76.4086	12.1146
2111	Kolagala	Vasanthamma	2111	11	0.51	lower	76.4086	12.1146
2112	Kolagala	Marinaika	2112	11	0.20	lower	76.4086	12.1146
2113	Kolagala	Puttalamma	2113	12	0.26	lower	76.4081	12.1156
2114	Kolagala	Chandra	2114	12	0.14	lower	76.4081	12.1156
2115	Kolagala	Jinachandra	2115	12	0.92	lower	76.4081	12.1156
2116	Kolagala	Anantharaju	2116	12	0.14	lower	76.4081	12.1156
2117	Kolagala	Shantaraju	2117	12	0.33	lower	76.4081	12.1156
2118	Kolagala	Nagendra	2118	12	0.94	lower	76.4081	12.1156
2119	Kolagala	Ravi	2119	12	0.34	lower	76.4081	12.1156

Sl.No	Name of Village	Name of Farmer	Farmer Code	Survey No	Area (Ha)	Reaches	Latitude (Degree-Min-Sec)	Longitude (Degree-Min-Sec)
2120	Kolagala	Jayanna	2120	12	0.14	lower	76.4081	12.1156
2121	Kolagala	Nagaraju	2121	12	0.51	lower	76.4081	12.1156
2122	Kolagala	Sundarraju	2122	12	0.50	lower	76.4081	12.1156
2123	Kolagala	Ravi	2123	12	1.48	lower	76.4081	12.1156
2124	Kolagala	Sundarraju	2124	12	0.50	lower	76.4081	12.1156
2125	Kolagala	Nagaraju	2125	12	0.61	lower	76.4081	12.1156
2126	Kolagala	Kumara	2126	12	1.45	lower	76.4081	12.1156
2127	Kolagala	Purushotham	2127	13/1	0.10	lower	76.4085	12.1170
2128	Kolagala	Madegowda	2128	13/2	0.52	lower	76.4085	12.1170
2129	Kolagala	Manikumar	2129	13/4	0.07	lower	76.4085	12.1170
2130	Kolagala	Nagesh	2130	13/6	0.67	lower	76.4085	12.1170
2131	Kolagala	Kanika	2131	14/1	0.37	lower	76.4066	12.1168
2132	Kolagala	Jeenachandra	2132	14/3	0.37	lower	76.4066	12.1168
2133	Kolagala	Shantharaju	2133	14/4	0.37	lower	76.4066	12.1168
2134	Kolagala	Nagendra	2134	14/5	0.37	lower	76.4066	12.1168
2135	Kolagala	Chandrakala	2135	14/6	0.37	lower	76.4066	12.1168
2136	Kolagala	Ravi	2136	15	2.90	lower	76.4063	12.1156
2137	Kolagala	Lolamma	2137	16	0.83	lower	76.4051	12.1152
2138	Kolagala	Nagarathna	2138	17/1	0.59	lower	76.4060	12.1146
2139	Kolagala	Sundaramanne	2139	17/2	0.58	lower	76.4060	12.1146
2140	Kolagala	Kendaganswamy	2140	18	1.29	lower	76.4076	12.1138
2141	Kolagala	Kendaganswamy	2141	18/1	1.49	lower	76.4076	12.1138
2142	Kolagala	Shantaraju	2142	18/2	0.69	lower	76.4076	12.1138
2143	Kolagala	Nagaraju	2143	18/3	0.80	lower	76.4076	12.1138
2144	Kolagala	Jayanna	2144	18/4	0.80	lower	76.4076	12.1138
2145	Kolagala	Maramma	2145	19	0.08	lower	76.4073	12.1132
2146	Kolagala	Puttamma	2146	19	0.60	lower	76.4073	12.1132
2147	Kolagala	Lolamma	2147	21/1	0.56	lower	76.4045	12.1154
2148	Kolagala	Ramprasad	2148	21/2A	0.56	lower	76.4045	12.1154
2149	Kolagala	Ramprasad	2149	21/2B	0.61	lower	76.4045	12.1154
2150	Holehundi	D. Rajanna	2150	154/1	0.25	lower	76.4212	12.1139
2151	Holehundi	M.S. Srinivasachar	2151	154/2	0.21	lower	76.4212	12.1139
2152	Holehundi	Krishnachar	2152	154/2	0.21	lower	76.4212	12.1139
2153	Holehundi	P. Nagappa	2153	152	0.19	lower	76.4221	12.1138
2154	Holehundi	Shinegowda	2154	151/1	0.27	lower	76.4229	12.1132
2155	Holehundi	M.N. Puttamanni	2155	151/2	0.31	lower	76.4229	12.1132

Sl.No	Name of Village	Name of Farmer	Farmer Code	Survey No	Area (Ha)	Reaches	Latitude (Degree-Min-Sec)	Longitude (Degree-Min-Sec)
2156	Holehundi	Shinegowda	2156	151/4	0.57	lower	76.4229	12.1132
2157	Holehundi	Shinegowda	2157	151/6	0.16	lower	76.4229	12.1132
2158	Holehundi	K. Devaraje Urs	2158	151/5	0.14	lower	76.4229	12.1132
2159	Holehundi	Puttaveeramma	2159	151/3	0.59	lower	76.4229	12.1132
2160	Holehundi	B.A. Mahadevappa	2160	163	0.18	lower	76.4178	12.1161
2161	Holehundi	B.A. Mahadevappa	2161	164	0.18	lower	76.4184	12.1163
2162	Holehundi	P. Nagappa	2162	165	0.33	lower	76.4192	12.1166
2163	Holehundi	M. Rajakumar	2163	179/1	0.97	lower	76.4208	12.1164
2164	Holehundi	M. Rajakumar	2164	179/2	0.97	lower	76.4208	12.1164
2165	Holehundi	M. Rajakumar	2165	178	0.68	lower	76.4214	12.1164
2166	Holehundi	M. Rajakumar	2166	178/2	0.68	lower	76.4214	12.1164
2167	Holehundi	Gopalachar	2167	168	0.89	lower	76.4202	12.1156
2168	Holehundi	M. Nandhamohan	2168	167/1	0.93	lower	76.4196	12.1157
2169	Holehundi	M. Nandhamohan	2169	167/2	0.94	lower	76.4196	12.1157
2170	Holehundi	M. Mutthukumar	2170	167/2	0.13	lower	76.4196	12.1157
2171	Holehundi	S. Ananthkrishnamurthy	2171	182	0.18	lower	76.4181	12.1170
2172	Holehundi	B.A. Mahadevappa	2172	181	0.83	lower	76.4192	12.1170
2173	Holehundi	M. Nandhamohan	2173	180/1	0.22	lower	76.4203	12.1169
2174	Holehundi	M. Nandhamohan	2174	180/4	0.70	lower	76.4203	12.1169
2175	Holehundi	M. Nandhamohan	2175	180/6	0.70	lower	76.4203	12.1169
2176	Holehundi	Karigowda	2176	180/7	0.22	lower	76.4203	12.1169
2177	Holehundi	M. Rajakumar	2177	180/3	0.11	lower	76.4203	12.1169
2178	Holehundi	M. Nandhamohan	2178	180/5	0.10	lower	76.4203	12.1169
2179	Holehundi	P. Nagappa	2179	229	0.75	lower	76.4179	12.1165
2180	Holehundi	Kendagannappa	2180	187/1	1.07	lower	76.4185	12.1193
2181	Holehundi	Girijamma	2181	187/2	1.08	lower	76.4185	12.1193
2182	Holehundi	B. Mahadevamma	2182	187/3	0.43	lower	76.4185	12.1193
2183	Holehundi	Basappa	2183	187/3c1	0.70	lower	76.4185	12.1193
2184	Holehundi	B. Mahadevamma	2184	187/3c2	0.64	lower	76.4185	12.1193
2185	Holehundi	Kamalamma	2185	189/1	0.42	lower	76.4200	12.1192
2186	Holehundi	Devarajappa	2186	189/2	0.42	lower	76.4200	12.1192
2187	Holehundi	Siddaramegowda	2187	189/3	0.76	lower	76.4200	12.1192
2188	Holehundi	Cheluvaiah	2188	190/3	0.50	lower	76.4201	12.1182
2189	Holehundi	Puttagowramma	2189	190/4	0.50	lower	76.4201	12.1182
2190	Holehundi	M. Sellamala	2190	190/1	0.21	lower	76.4201	12.1182
2191	Holehundi	Puttagowramma	2191	190/2	0.21	lower	76.4201	12.1182

Sl.No	Name of Village	Name of Farmer	Farmer Code	Survey No	Area (Ha)	Reaches	Latitude (Degree-Min-Sec)	Longitude (Degree-Min-Sec)
2192	Holehundi	H.S. Shivanna	2192	186	1.43	lower	76.4184	12.1180
2193	Holehundi	Puttanayaka	2193	185/1	0.17	lower	76.4195	12.1179
2194	Holehundi	Sannadevamma	2194	185/2	0.17	lower	76.4195	12.1179
2195	Holehundi	P. Nagappa	2195	184/1	0.40	lower	76.4194	12.1176
2196	Holehundi	M. Rajakumar	2196	155/1A	0.51	lower	76.4209	12.1131
2197	Holehundi	M. Nandhamohan	2197	155/1B	0.44	lower	76.4209	12.1131
2198	Holehundi	M. Nandhamohan	2198	155/1C	0.15	lower	76.4209	12.1131
2199	Holehundi	M. Mutthukumar	2199	155/1C	0.56	lower	76.4209	12.1131
2200	Holehundi	Puttagowramma	2200	155/2A	0.47	lower	76.4209	12.1131
2201	Holehundi	D. Rajanna	2201	155/2B	0.46	lower	76.4209	12.1131
2202	Holehundi	M. Nandhamohan	2202	159	0.33	lower	76.4200	12.1139
2203	Holehundi	M. Mutthukumar	2203	159	0.28	lower	76.4200	12.1139
2204	Holehundi	M. Rajakumar	2204	159	0.41	lower	76.4200	12.1139
2205	Holehundi	M. Mutthukumar	2205	158	1.25	lower	76.4189	12.1139
2206	Holehundi	K. Chandrashekhara	2206	156/1	1.40	lower	76.4184	12.1129
2207	Holehundi	R. Prema	2207	156/2	1.24	lower	76.4184	12.1129
2208	Holehundi	Jayamma	2208	157/1	0.24	lower	76.4189	12.1156
2209	Holehundi	K.S. Cheluvaiah	2209	166/1	0.29	lower	76.4170	12.1123
2210	Holehundi	Krishnaswamy	2210	166/1	0.28	lower	76.4170	12.1123
2211	Holehundi	Devamma	2211	162	0.42	lower	76.4182	12.1154
2212	Holehundi	M. Mutthukumar	2212	161	0.51	lower	76.4190	12.1147
2213	Holehundi	M. Mutthukumar	2213	160	0.07	lower	76.4201	12.1145
2214	Holehundi	M. Nandhamohan	2214	160	0.07	lower	76.4201	12.1145
2215	Holehundi	M. Rajakumar	2215	160	0.35	lower	76.4201	12.1145
2216	Holehundi	Yashodhamma	2216	170	0.75	lower	76.4220	12.1149
2217	Holehundi	D. Rajanna	2217	153/1	0.33	lower	76.4213	12.1143
2218	Holehundi	D. Rajanna	2218	153/2	0.31	lower	76.4213	12.1143
2219	Kodichamanahalli	Swamigowda	2219	15/1	0.53	Upper	76.4103	12.1416
2220	Kodichamanahalli	Indregowda	2220	15/2	0.61	Upper	76.4103	12.1416
2221	Kodichamanahalli	Kalyanamma	2221	15/2	0.63	Upper	76.4103	12.1416
2222	Kodichamanahalli	Papegowda	2222	15/3	0.53	Upper	76.4103	12.1416
2223	Kodichamanahalli	Shivannegowda	2223	15/4	0.54	Upper	76.4103	12.1416
2224	Kodichamanahalli	Indregowda	2224	16	0.56	Upper	76.4122	12.1409
2225	Kodichamanahalli	Shivaramegowda	2225	16	1.20	Upper	76.4122	12.1409
2226	Kodichamanahalli	Chandregowda	2226	16	0.56	Upper	76.4122	12.1409
2227	Kodichamanahalli	Channegowda	2227	17	2.01	Upper	76.4107	12.1408

Sl.No	Name of Village	Name of Farmer	Farmer Code	Survey No	Area (Ha)	Reaches	Latitude (Degree-Min-Sec)	Longitude (Degree-Min-Sec)
2228	Kodichamanahalli	Mariswamy	2228	18	0.84	Upper	76.4092	12.1404
2229	Kodichamanahalli	Sarkari Beelu	2229	19	1.68	Upper	76.4070	12.1410
2230	Kodichamanahalli	Sannamma	2230	20	0.48	Upper	76.4080	12.1416
2231	Kodichamanahalli	Shivkumar	2231	21	1.54	Upper	76.4075	12.1427
2232	Kodichamanahalli	Somashetty	2232	22	1.20	Upper	76.4065	12.1439
2233	Kodichamanahalli	Siddashetty	2233	22	1.50	Upper	76.4065	12.1439
2234	Kodichamanahalli	Karigowda	2234	22	1.02	Upper	76.4065	12.1439
2235	Kodichamanahalli	Pttathayamma	2235	22	1.24	Upper	76.4065	12.1439
2236	Kodichamanahalli	Chikkamma	2236	22	0.98	lower	76.4065	12.1439
2237	Kodichamanahalli	Mariswamy	2237	29	1.02	lower	76.4079	12.1402
2238	Kodichamanahalli	Mariswamy	2238	30	1.30	lower	76.4083	12.1402
2239	Kodichamanahalli	Mariswamy	2239	31	0.41	lower	76.4088	12.1402
2240	Iruvidi	Govindachari	2240	27/2	0.25	Upper	76.4185	12.1210
2241	Iruvidi	Rachamma	2241	27/3	0.16	Upper	76.4185	12.1210
2242	Iruvidi	Basappashetty	2242	27/4	0.44	Upper	76.4185	12.1210
2243	Maleyuru	Basavraju	2243	131	1.05	Upper	76.4185	12.1109
2244	Maleyuru	Rajamma	2244	132	0.11	Upper	76.4196	12.1111
2245	Maleyuru	Kemparaju	2245	146/2	0.45	Middle	76.4206	12.1111
2246	Maleyuru	Anand	2246	146/3	0.08	Middle	76.4206	12.1111
2247	Maleyuru	Somesha	2247	146/4	0.21	Upper	76.4206	12.1111
2248	Maleyuru	Kullegowda	2248	146/5	0.35	Upper	76.4206	12.1111
2249	Maleyuru	Puttamma	2249	146/6	0.89	Upper	76.4206	12.1111
2250	Maleyuru	Vasanthkumar	2250	147	1.08	Upper	76.4218	12.1111
2251	Nayakanahundi	Gudu Thopu	2251	61	1.40	Upper	76.4218	12.1111
2252	Nayakanahundi	Beelu	2252	89	1.38	Middle	76.4218	12.1111
2253	Nayakanahundi	Gomala	2253	86	5.21	Middle	76.4218	12.1111
2254	Nayakanahundi	Sarkari	2254	96	3.39	Upper	76.4218	12.1111
2255	Kunigalu	Sarkari Beelu	2255	7/3	3.89	Upper	76.4218	12.1111
2256	Kunigalu	Sarkari Beelu	2256	7/3	6.01	Upper	76.4218	12.1111
2257	Kunigalu	Sarkari Beelu	2257	5	4.12	Upper	76.4218	12.1111
2258	Kunigalu	Kola	2258	4	0.13	Upper	76.4218	12.1111
2259	Kolagala	Kaveri Niravari Nigama	2259	19	0.60	lower	76.4218	12.1111
2260	Kolagala	Kaveri Niravari Nigama	2260	13	0.18	lower	76.4218	12.1111
2261	Kolagala	Sarkari Hiriya Prathamika	2261	64/1	0.28	lower	76.4218	12.1111
2262	Kolagala	Gunduthopu	2262	34	1.00	lower	76.4218	12.1111
2263	Kolagala	Kaveri Niravari Nigama	2263	16	0.50	lower	76.4218	12.1111

Sl.No	Name of Village	Name of Farmer	Farmer Code	Survey No	Area (Ha)	Reaches	Latitude (Degree-Min-Sec)	Longitude (Degree-Min-Sec)
2264	Kolagala	Kaveri Niravari Nigama	2264	15	0.35	lower	76.4218	12.1111
2265	Kolagala	Kaveri Niravari Nigama	2265	18	0.20	lower	76.4218	12.1111
2266	Maleyuru	Kaveri Neeravari Nigama	2266	146/1	0.28	Middle	76.4218	12.1111
2267	Holehundi	Golaiah	2267	237	0.41	Upper	76.4238	12.1326
2268	Holehundi	Siddarammu	2268	237/2	0.41	Upper	76.4238	12.1326
2269	Holehundi	Gopalaiah	2269	238	0.82	Upper	76.4238	12.1331
2270	Holehundi	Chinnaswamy	2270	246/1	0.06	Upper	76.4248	12.1330
2271	Holehundi	Shivamallu	2271	246/2	0.06	Upper	76.4248	12.1330
2272	Holehundi	Sarojamma	2272	246/4	0.06	Upper	76.4248	12.1330
2273	Holehundi	Ramesha	2273	246/5	0.06	Upper	76.4248	12.1330
2274	Holehundi	Mahadevaiah	2274	241	0.80	Upper	76.4252	12.1318
2275	Holehundi	Ramesha	2275	10/2	0.41	Upper	76.4255	12.1323
2276	Holehundi	Kempalamm	2276	8	0.45	Upper	76.4234	12.1320
2277	Holehundi	Rajashekara	2277	227	0.91	Upper	76.4217	12.1314
2278	Holehundi	M S Chandru	2278	2	0.86	Upper	76.4226	12.1313
2279	Holehundi	Vasanth	2279	6/1	0.10	Upper	76.4236	12.1313
2280	Holehundi	Chikkathayamma	2280	1	0.40	Upper	76.4227	12.1319
2281	Holehundi	Siddamma	2281	7/2	0.48	Upper	76.4243	12.1304
2282	Holehundi	Vasanth	2282	5	0.55	Upper	76.4235	12.1307
2283	Holehundi	Mahadeva	2283	3/1	0.40	Upper	76.4225	12.1304
2284	Holehundi	S Shylaja	2284	3/2	0.40	Upper	76.4225	12.1304
2285	Holehundi	Kenchaiah	2285	225/1	0.06	Upper	76.4224	12.1297
2286	Holehundi	D Rachaiah	2286	224/1	0.45	Upper	76.4226	12.1292
2287	Holehundi	G M Mahadeva	2287	223/1	0.08	Upper	76.4233	12.1285
2288	Holehundi	P Shivalingamma	2288	223/2	0.08	Upper	76.4233	12.1285
2289	Holehundi	G M Mahadevaiah	2289	223/3	0.16	Upper	76.4233	12.1285
2290	Holehundi	Shankaregowda	2290	223/5	0.40	Upper	76.4233	12.1285
2291	Holehundi	G M Mahadevaiah	2291	223/3	0.16	Upper	76.4233	12.1285
2292	Holehundi	Shankaregowda	2292	223/5	0.40	Upper	76.4233	12.1285
2293	Holehundi	Mahadevaiah	2293	223/6	0.08	Upper	76.4233	12.1285
2294	Holehundi	Dundaiah	2294	103/7	0.08	Upper	76.4309	12.1249
2295	Holehundi	C Anand	2295	222/1	0.41	Upper	76.4250	12.1200
2296	Holehundi	V Karpannagounder	2296	220/2	0.14	Upper	76.4234	12.1272
2297	Holehundi	Kalaswamygowda	2297	219/1	0.27	Upper	76.4232	12.1261
2298	Holehundi	Ramesh	2298	218	0.37	Upper	76.4240	12.1253
2299	Holehundi	Mallesh	2299	218/1	0.38	Upper	76.4240	12.1253

Sl.No	Name of Village	Name of Farmer	Farmer Code	Survey No	Area (Ha)	Reaches	Latitude (Degree-Min-Sec)	Longitude (Degree-Min-Sec)
2300	Holehundi	Kalaswamygowda	2300	218/2	0.10	Upper	76.4240	12.1253
2301	Holehundi	Gowramma	2301	218/3	0.30	Lower	76.4240	12.1253
2302	Holehundi	Siddaiah	2302	32	0.70	Upper	76.4272	12.1324
2303	Holehundi	V Krishnaiah	2303	33/1	0.51	Upper	76.4284	12.1322
2304	Holehundi	Siddamma	2304	33/2	0.93	Upper	76.4284	12.1322
2305	Holehundi	V Krishnaiah	2305	33/3	0.49	Upper	76.4284	12.1322
2306	Holehundi	Sannathayamma	2306	34/1	0.42	Upper	76.4288	12.1326
2307	Holehundi	Gopamma	2307	34/2	0.45	Upper	76.4288	12.1326
2308	Holehundi	Srikanta	2308	35	0.45	Upper	76.4293	12.1324
2309	Holehundi	S Shylaja	2309	29/1	0.45	Upper	76.4296	12.1335
2310	Holehundi	Nagartna	2310	29/2	0.43	Upper	76.4296	12.1335
2311	Holehundi	Thimmamma	2311	27	0.41	Upper	76.4305	12.1332
2312	Holehundi	Madamma	2312	25/1	0.43	Upper	76.4307	12.1342
2313	Holehundi	Ravikumar	2313	25/2	0.19	Upper	76.4307	12.1342
2314	Holehundi	Byrappa	2314	26/2	0.76	Upper	76.4306	12.1337
2315	Holehundi	J Mahadevaiah	2315	36	0.99	Upper	76.4298	12.1320
2316	Holehundi	Gowramma	2316	41	0.97	Upper	76.4288	12.1306
2317	Holehundi	D Shivanna	2317	42	0.85	Upper	76.4283	12.1308
2318	Holehundi	Nagartna	2318	232	0.84	Upper	76.4276	12.1310
2319	Holehundi	Nanjegowda	2319	143/3	0.29	Upper	76.4252	12.1148
2320	Holehundi	Puttaraju	2320	43/4	0.31	Upper	76.4268	12.1302
2321	Holehundi	Subbamma	2321	43/6	0.10	Upper	76.4268	12.1302
2322	Holehundi	Maramma	2322	44	0.41	Upper	76.4255	12.1303
2323	Holehundi	Puttamadamma	2323	45	0.60	Upper	76.4253	12.1300
2324	Holehundi	S Nagendrakumar	2324	46	0.38	Upper	76.4258	12.1295
2325	Holehundi	Puttalakshammamani	2325	41	0.82	Upper	76.4288	12.1306
2326	Holehundi	Somanna	2326	48	0.33	Upper	76.4249	12.1283
2327	Holehundi	Shivamma	2327	48	0.22	Upper	76.4249	12.1283
2328	Holehundi	Revanna	2328	48	0.92	Upper	76.4249	12.1283
2329	Holehundi	Puttamma	2329	49	1.53	Upper	76.4258	12.1283
2330	Holehundi	Nagendrakumar	2330	228	0.76	Upper	76.4264	12.1293
2331	Holehundi	B P Mahalakshmi	2331	50	1.60	Upper	76.4249	12.1266
2332	Holehundi	Muttulakshmi	2332	50	0.85	Upper	76.4249	12.1266
2333	Holehundi	Ponnamma	2333	50	1.20	Upper	76.4249	12.1266
2334	Holehundi	Puttasiddashetty	2334	51	1.37	Upper	76.4257	12.1261
2335	Holehundi	Mahadevamma	2335	37	0.40	Upper	76.4306	12.1316



Sl.No	Name of Village	Name of Farmer	Farmer Code	Survey No	Area (Ha)	Reaches	Latitude (Degree-Min-Sec)	Longitude (Degree-Min-Sec)
2336	Holehundi	Manchamma	2336	39/1	0.55	Upper	76.4304	12.1298
2337	Holehundi	Gayithri	2337	39/2	0.40	Upper	76.4304	12.1298
2338	Holehundi	Manjamma	2338	39/3	0.16	Upper	76.4304	12.1298
2339	Holehundi	Lingegowda	2339	61/2	0.15	Upper	76.4298	12.1290
2340	Holehundi	Ningegowda	2340	61/2	0.42	Upper	76.4298	12.1290
2341	Holehundi	Jayamma	2341	60/1	0.10	Upper	76.4290	12.1290
2342	Holehundi	M K Dhanalakshmi	2342	60/2	0.31	Upper	76.4290	12.1290
2343	Holehundi	Thayamma	2343	60/3	0.15	Upper	76.4290	12.1290
2344	Holehundi	Shivamma	2344	60/4	0.40	Upper	76.4290	12.1290
2345	Holehundi	M K Dhanalakshmi	2345	59	0.32	Upper	76.4286	12.1291
2346	Holehundi	M K Dhanalakshmi	2346	56/1	0.80	Upper	76.4281	12.1286
2347	Holehundi	Boregowda	2347	55/2	0.36	Upper	76.4274	12.1287
2348	Holehundi	M K Dhanalakshmi	2348	54/1	0.12	Upper	76.4269	12.1285
2349	Holehundi	Boregowda	2349	54/2	0.12	Upper	76.4269	12.1285
2350	Holehundi	Abdul Khadus	2350	53	0.51	Upper	76.4274	12.1276
2351	Holehundi	M K Dhanalakshmi	2351	57	0.42	Upper	76.4282	12.1276
2352	Holehundi	G Gopalakrishnashetty	2352	58	1.30	Upper	76.4289	12.1277
2353	Holehundi	D A Raghava	2353	104	1.23	Upper	76.4320	12.1251
2354	Holehundi	M K Dhanalakshmi	2354	103/1	0.60	Middle	76.4309	12.1249
2355	Holehundi	Sannamamma	2355	103/4	0.90	Middle	76.4309	12.1249
2356	Holehundi	Jayaramu H K	2356	103/6	0.17	Middle	76.4309	12.1249
2357	Holehundi	Devamma	2357	103/7	0.20	Middle	76.4309	12.1249
2358	Holehundi	Javamma	2358	103/7	0.20	Middle	76.4309	12.1249
2359	Holehundi	Cheluvaraju	2359	97/1	0.26	Middle	76.4302	12.1247
2360	Holehundi	Cheluvaraju	2360	97/2	0.37	Middle	76.4302	12.1247
2361	Holehundi	Kempegowda	2361	97/3	0.80	Middle	76.4302	12.1247
2362	Holehundi	Cheluvaraju	2362	97/4	0.16	Middle	76.4302	12.1247
2363	Holehundi	Kalyannamma	2363	97/5	0.24	Middle	76.4302	12.1247
2364	Holehundi	Doddaiah	2364	98	0.32	Middle	76.4301	12.1245
2365	Holehundi	Chinnamma	2365	96	0.22	Middle	76.4292	12.1245
2366	Holehundi	Ramaswamy	2366	96	0.21	Middle	76.4292	12.1245
2367	Holehundi	Shambamma	2367	96	0.77	Middle	76.4292	12.1245
2368	Holehundi	Mahadevamma	2368	96	0.22	Middle	76.4292	12.1245
2369	Holehundi	Mahadevamma	2369	94/1	0.22	Middle	76.4292	12.1234
2370	Holehundi	Mahadevamma	2370	94/2	0.22	Middle	76.4292	12.1234
2371	Holehundi	Raju	2371	94/3	0.22	Middle	76.4292	12.1234

Sl.No	Name of Village	Name of Farmer	Farmer Code	Survey No	Area (Ha)	Reaches	Latitude (Degree-Min-Sec)	Longitude (Degree-Min-Sec)
2372	Holehundi	Sakamma	2372	94/4	0.21	Middle	76.4292	12.1234
2373	Holehundi	Thayamma	2373	94/5	0.22	Middle	76.4292	12.1234
2374	Holehundi	Ningamma	2374	94/6	0.22	Middle	76.4292	12.1234
2375	Holehundi	Mahadevamma	2375	94/7	0.22	Middle	76.4292	12.1234
2376	Holehundi	Kamamma	2376	94/8	0.22	Middle	76.4292	12.1234
2377	Holehundi	Rangamma	2377	100/1	0.22	Middle	76.4303	12.1233
2378	Holehundi	Shivamma	2378	100/3	0.22	Middle	76.4303	12.1233
2379	Holehundi	Bhagya	2379	100/4	0.21	Middle	76.4303	12.1233
2380	Holehundi	Jayamma	2380	100/5	0.21	Middle	76.4303	12.1233
2381	Holehundi	Siddamma	2381	100/6	0.21	Middle	76.4303	12.1233
2382	Holehundi	C V Lavanya	2382	52	2.02	Middle	76.4272	12.1270
2383	Holehundi	Kuddus Sab	2383	70/2	0.36	Middle	76.4271	12.1259
2384	Holehundi	Premakumari	2384	70/3	0.35	Middle	76.4271	12.1259
2385	Holehundi	Siddaramappa	2385	70/4	1.33	Middle	76.4271	12.1259
2386	Holehundi	Ramesh	2386	214/1	1.15	Middle	76.4247	12.1235
2387	Holehundi	Prajwal	2387	214/2	1.00	Lower	76.4247	12.1235
2388	Holehundi	Mallesh	2388	214/3	0.15	Lower	76.4247	12.1235
2389	Holehundi	Siddaramappa	2389	210	3.02	Lower	76.4252	12.1227
2390	Holehundi	Thimmaraju	2390	215	0.31	Lower	76.4248	12.1231
2391	Holehundi	C S Mohanakumari	2391	209/1	1.10	Lower	76.4251	12.1221
2392	Holehundi	C P Jayakumar	2392	209/2	0.16	Lower	76.4251	12.1221
2393	Holehundi	Nanjegowda	2393	207/1	1.14	Lower	76.4252	12.1215
2394	Holehundi	Naveenkumar	2394	205	0.06	Lower	76.4240	12.1211
2395	Holehundi	Bhagyalakshmi N D	2395	75/2	1.02	Lower	76.4274	12.1223
2396	Holehundi	Somanayaka	2396	73	2.10	Lower	76.4278	12.1231
2397	Holehundi	Shivalingamma	2397	175/1, 175/2	0.12	Lower	76.4213	12.1182
2398	Holehundi	Sarojamma	2398	171/3	0.80	Lower	76.4229	12.1163
2399	Holehundi	K M Doddegowda	2399	171/4	0.25	Lower	76.4229	12.1163
2400	Holehundi	Marigowda	2400	146	1.02	Lower	76.4238	12.1160
2401	Holehundi	Sannaswamy	2401	172	0.29	Lower	76.4235	12.1174
2402	Holehundi	K V Gowda	2402	140/1	0.28	Lower	76.4262	12.1146
2403	Holehundi	Sundari	2403	140/2	1.02	Lower	76.4262	12.1146
2404	Holehundi	K V Gowda	2404	140/3	0.28	Lower	76.4262	12.1146
2405	Holehundi	Yashodhamma	2405	170	1.35	Lower	76.4220	12.1149
2406	Holehundi	Puttabasamma	2406	177	2.17	Lower	76.4219	12.1163
2407	Holehundi	S Shylaja	2407	226	1.23	Lower	76.4218	12.1306

Sl.No	Name of Village	Name of Farmer	Farmer Code	Survey No	Area (Ha)	Reaches	Latitude (Degree-Min-Sec)	Longitude (Degree-Min-Sec)
2408	Holehundi	Janakamma	2408	102/1	0.06	Middle	76.4314	12.1239
2409	Holehundi	Chikkadasamma	2409	102/2	0.24	Middle	76.4314	12.1239
2410	Holehundi	Janakamma	2410	106	0.13	Middle	76.4319	12.1240
2411	Holehundi	Sannagopamma	2411	106	0.17	Middle	76.4319	12.1240
2412	Holehundi	Renuka	2412	105	0.20	Middle	76.4320	12.1245
2413	Holehundi	Sannananajamma	2413	105	0.20	Middle	76.4320	12.1245
2414	Holehundi	Kempamma	2414	105	0.20	Middle	76.4320	12.1245
2415	Holehundi	Janakamma	2415	105	0.70	Middle	76.4320	12.1245
2416	Holehundi	Kempamma	2416	105	0.20	Middle	76.4320	12.1245
2417	Holehundi	Mallamma	2417	105	0.90	Middle	76.4320	12.1245
2418	Holehundi	Sannamma	2418	101	0.21	Middle	76.4315	12.1233
2419	Holehundi	Janakamma	2419	101	0.16	Middle	76.4315	12.1233
2420	Holehundi	Thayamma	2420	101	0.20	Middle	76.4315	12.1233
2421	Holehundi	Puttasiddamma	2421	101	0.22	Middle	76.4315	12.1233
2422	Holehundi	Mutthuswamygounder	2422	101	1.00	Middle	76.4315	12.1233
2423	Holehundi	Vijiyamma	2423	107	0.32	Middle	76.4324	12.1236
2424	Holehundi	Puttananjamma	2424	109	0.06	Middle	76.4329	12.1225
2425	Holehundi	Savithamma	2425	110/1	0.21	Middle	76.4317	12.1227
2426	Holehundi	Nagamma	2426	110/2	0.21	Middle	76.4317	12.1227
2427	Holehundi	H S Vedavathi	2427	110/3	1.00	Middle	76.4317	12.1227
2428	Holehundi	Sannathayamma	2428	111	0.19	Middle	76.4314	12.1220
2429	Holehundi	Puttamma	2429	111	0.16	Middle	76.4314	12.1220
2430	Holehundi	Manjula	2430	111	0.21	Middle	76.4314	12.1220
2431	Holehundi	Jayamma	2431	111	0.16	Middle	76.4314	12.1220
2432	Holehundi	Nagamma	2432	112/2	0.20	Middle	76.4324	12.1223
2433	Holehundi	Nagamma	2433	112/3	0.20	Middle	76.4324	12.1223
2434	Holehundi	Sarojamma	2434	112/4	0.11	Middle	76.4324	12.1223
2435	Holehundi	Siddamma	2435	93	0.23	Middle	76.4300	12.1223
2436	Holehundi	Guruvamma	2436	93	0.23	Middle	76.4300	12.1223
2437	Holehundi	Mahadevamma	2437	93	0.22	Middle	76.4300	12.1223
2438	Holehundi	Kalyannamma	2438	93	0.22	Middle	76.4300	12.1223
2439	Holehundi	Puttagowramma	2439	93	0.22	Middle	76.4300	12.1223
2440	Holehundi	Chinnamma	2440	92/1	0.07	Middle	76.4298	12.1219
2441	Holehundi	Jayamma	2441	92/2	0.23	Middle	76.4298	12.1219
2442	Holehundi	Thimmamma	2442	92/3	0.55	Middle	76.4298	12.1219
2443	Holehundi	Devamma	2443	92/4	0.23	Middle	76.4298	12.1219

Sl.No	Name of Village	Name of Farmer	Farmer Code	Survey No	Area (Ha)	Reaches	Latitude (Degree-Min-Sec)	Longitude (Degree-Min-Sec)
2444	Holehundi	Karagamma	2444	92/5	0.26	Middle	76.4298	12.1219
2445	Holehundi	Premamma	2445	92/6	0.15	Middle	76.4298	12.1219
2446	Holehundi	Chinnamma	2446	90	0.21	Middle	76.4290	12.1216
2447	Holehundi	Vijiyamma	2447	90	0.20	Middle	76.4290	12.1216
2448	Holehundi	Sannamaramma	2448	90	0.20	Middle	76.4290	12.1216
2449	Holehundi	Marappan	2449	91/1	0.17	Middle	76.4298	12.1212
2450	Holehundi	Chinnamma	2450	91/3	0.08	Middle	76.4298	12.1212
2451	Holehundi	Chinnamma	2451	91/5	0.15	Middle	76.4298	12.1212
2452	Holehundi	Siddamma	2452	115/1	0.23	Middle	76.4308	12.1213
2453	Holehundi	Premamma	2453	115/2	0.08	Middle	76.4308	12.1213
2454	Holehundi	Susheela	2454	115/3	0.22	Middle	76.4308	12.1213
2455	Holehundi	Sakamma	2455	114/1	0.12	Middle	76.4317	12.1214
2456	Holehundi	Sowbhagya	2456	114/2	0.12	Middle	76.4317	12.1214
2457	Holehundi	Yallamma	2457	114/3	0.23	Middle	76.4317	12.1214
2458	Holehundi	Sarojamma	2458	113/1	0.10	Middle	76.4327	12.1217
2459	Holehundi	Sakamma	2459	113/2	0.11	Middle	76.4327	12.1217
2460	Holehundi	Jayalakshamma	2460	113/3	0.12	Middle	76.4327	12.1217
2461	Holehundi	Chikkadasamma	2461	113/4	0.23	Middle	76.4327	12.1217
2462	Holehundi	Jayamma	2462	113/5	0.20	Middle	76.4327	12.1217
2463	Holehundi	Sakamma	2463	113/6	0.06	Middle	76.4327	12.1217
2464	Holehundi	Mahadevamma	2464	119/2	1.00	Middle	76.4330	12.1209
2465	Holehundi	Savithri	2465	119/3	1.00	Middle	76.4330	12.1209
2466	Holehundi	Sowbhagya	2466	117/1	0.10	Middle	76.4319	12.1207
2467	Holehundi	Belagaiah	2467	117/3	0.23	Middle	76.4319	12.1207
2468	Holehundi	Najamma	2468	117/4	0.23	Middle	76.4319	12.1207
2469	Holehundi	Puttasiddamma	2469	116	0.20	Middle	76.4309	12.1205
2470	Holehundi	Shivamma	2470	116	0.20	Middle	76.4309	12.1205
2471	Holehundi	Kanthamma	2471	116	0.20	Middle	76.4309	12.1205
2472	Holehundi	Cheluvamma	2472	116	0.20	Middle	76.4309	12.1205
2473	Holehundi	Saraswathi	2473	116	0.20	Middle	76.4309	12.1205
2474	Holehundi	Ratnamma	2474	87	0.20	Middle	76.4302	12.1204
2475	Holehundi	Cheluvaiah	2475	87	0.20	Middle	76.4302	12.1204
2476	Holehundi	Lolamma	2476	87	0.23	Middle	76.4302	12.1204
2477	Holehundi	Palaniyappa	2477	87	0.10	Middle	76.4302	12.1204
2478	Holehundi	Siddaiah	2478	88	0.20	Middle	76.4294	12.1206
2479	Holehundi	N Manjunath	2479	77/1	2.00	Middle	76.4273	12.1216

Sl.No	Name of Village	Name of Farmer	Farmer Code	Survey No	Area (Ha)	Reaches	Latitude (Degree-Min-Sec)	Longitude (Degree-Min-Sec)
2480	Holehundi	Roopa	2480	77/2	2.00	Middle	76.4273	12.1216
2481	Holehundi	K P Nagappa	2481	77/3	0.33	Middle	76.4273	12.1216
2482	Holehundi	Mariswamy	2482	80/3	3.00	Middle	76.4271	12.1205
2483	Holehundi	K N Subramanya	2483	80/2	2.05	Middle	76.4271	12.1205
2484	Holehundi	Shivamma	2484	78/2	0.37	Lower	76.4285	12.1208
2485	Holehundi	Madegowda	2485	82/2	0.18	Lower	76.4274	12.1200
2486	Holehundi	Papaiah	2486	83	1.10	Lower	76.4275	12.1196
2487	Holehundi	Jayamma	2487	198/1	0.23	Lower	76.4267	12.1190
2488	Holehundi	Thimmadasi	2488	84/1	0.20	Lower	76.4278	12.1192
2489	Holehundi	Lingachari	2489	84/2	0.20	Lower	76.4278	12.1192
2490	Holehundi	Puttadevamma	2490	196/2A1	0.06	Lower	76.4246	12.1184
2491	Holehundi	Marinayaka	2491	196/2A2	0.06	Lower	76.4246	12.1184
2492	Holehundi	Marinayaka	2492	196/2B2	0.11	Lower	76.4246	12.1184
2493	Holehundi	Mahadevappa	2493	193/2	1.00	Lower	76.4236	12.1192
2494	Holehundi	A P Unnikrishnn	2494	191	4.00	Lower	76.4221	12.1192
2495	Holehundi	Kamamma	2495	189/1	1.20	Lower	76.4200	12.1192
2496	Holehundi	Devarajappa	2496	189/2	1.20	Lower	76.4200	12.1192
2497	Holehundi	Siddaramegowda	2497	189/3	1.36	Lower	76.4200	12.1192
2498	Holehundi	Girijamma	2498	187/2	2.28	Lower	76.4185	12.1193
2499	Holehundi	B Madevamma	2499	187/3	1.03	Lower	76.4185	12.1193
2500	Holehundi	Basappa	2500	187/3C1	0.07	Lower	76.4185	12.1193
2501	Holehundi	Cheluvaiah	2501	190/3	0.06	Lower	76.4201	12.1182
2502	Holehundi	Puttanayaka	2502	185/1	0.17	Lower	76.4195	12.1179
2503	Holehundi	Sannadevamma	2503	185/2	0.17	Lower	76.4195	12.1179
2504	Holehundi	P Nagappa	2504	184/1	1.00	Lower	76.4194	12.1176
2505	Holehundi	Lingachari	2505	184/2	0.31	Lower	76.4194	12.1176
2506	Holehundi	Shivamma	2506	86	1.00	Lower	76.4297	12.1197
2507	Holehundi	Mahadevamma	2507	86	1.00	Lower	76.4297	12.1197
2508	Holehundi	K S Padmaraju	2508	86	4.01	Lower	76.4297	12.1197
2509	Holehundi	Puttathimmamma	2509	125/1	0.23	Lower	76.4312	12.1192
2510	Holehundi	Sannadevamma	2510	125/2	0.24	Lower	76.4312	12.1192
2511	Holehundi	Bhagya	2511	125/3	0.24	Lower	76.4312	12.1192
2512	Holehundi	Najamma	2512	125/4	0.23	Lower	76.4312	12.1192
2513	Holehundi	Mariningamma	2513	118/1	0.20	Lower	76.4319	12.1199
2514	Holehundi	Gopamma	2514	118/2	0.12	Lower	76.4319	12.1199
2515	Holehundi	Mahadevamma	2515	118/4	0.21	Lower	76.4319	12.1199

Sl.No	Name of Village	Name of Farmer	Farmer Code	Survey No	Area (Ha)	Reaches	Latitude (Degree-Min-Sec)	Longitude (Degree-Min-Sec)
2516	Holehundi	Sannakempamma	2516	118/4	0.13	Lower	76.4319	12.1199
2517	Holehundi	Nanjamma	2517	118/4	0.21	Lower	76.4319	12.1199
2518	Holehundi	Sannakempamma	2518	118/5	0.08	Lower	76.4319	12.1199
2519	Holehundi	Puttathyamma	2519	118/5	0.20	Lower	76.4319	12.1199
2520	Holehundi	Thimmaiah	2520	118/6	0.28	Lower	76.4319	12.1199
2521	Holehundi	Mamatha B Ramesh	2521	120/2	1.03	Lower	76.4332	12.1198
2522	Holehundi	Basavegowda	2522	126/1	2.01	Lower	76.4298	12.1186
2523	Holehundi	Maniyamma	2523	126/2	0.22	Lower	76.4298	12.1186
2524	Holehundi	Sannananjamma	2524	126/2	0.22	Lower	76.4298	12.1186
2525	Holehundi	Chamamma	2525	126/2	0.21	Lower	76.4298	12.1186
2526	Holehundi	Sakamma	2526	126/2	0.22	Lower	76.4298	12.1186
2527	Holehundi	Chinnamma	2527	126/3	0.22	Lower	76.4298	12.1186
2528	Holehundi	Shivamma	2528	126/3	0.22	Lower	76.4298	12.1186
2529	Holehundi	Kalamma	2529	126/3	0.22	Lower	76.4298	12.1186
2530	Holehundi	C S Subbegowda	2530	131/1	1.06	Lower	76.4284	12.1183
2531	Holehundi	Shivanna	2531	131/2	1.20	Lower	76.4284	12.1183
2532	Holehundi	Rajamma	2532	131/3	3.00	Lower	76.4284	12.1183
2533	Holehundi	C Madegowda	2533	133	3.10	Lower	76.4277	12.1177
2534	Holehundi	K Cheluvachari	2534	173	0.20	Lower	76.4235	12.1183
2535	Holehundi	K Govindaraju	2535	173	0.21	Lower	76.4235	12.1183
2536	Holehundi	Kendagannaswamy	2536	173	1.04	Lower	76.4235	12.1183
2537	Holehundi	Javaraiah	2537	176/2	0.18	Lower	76.4219	12.1176
2538	Holehundi	Venkatamma	2538	180/2	0.11	Lower	76.4203	12.1169
2539	Holehundi	M Rajakumar	2539	180/3	0.11	Lower	76.4203	12.1169
2540	Holehundi	Karigowda	2540	180/7	0.22	Lower	76.4203	12.1169
2541	Holehundi	B M Sundaradas	2541	145	2.00	Lower	76.4247	12.1164
2542	Holehundi	B V Shivarudraiah	2542	135/1	0.38	Lower	76.4262	12.1171
2543	Holehundi	Prabhavathamav Lajksh	2543	135/3	0.12	Lower	76.4262	12.1171
2544	Holehundi	Ashwini H N	2544	137/1	0.50	Lower	76.4261	12.1162
2545	Holehundi	Nanjegowda	2545	137/2	0.39	Lower	76.4261	12.1162
2546	Holehundi	Jyothi	2546	137/3	0.20	Lower	76.4261	12.1162
2547	Holehundi	Shanmugasundar	2547	130	1.02	Lower	76.4287	12.1168
2548	Holehundi	Rajamma	2548	129/1	0.22	Lower	76.4299	12.1173
2549	Holehundi	Meenkashi	2549	129/1	0.21	Lower	76.4299	12.1173
2550	Holehundi	P Nagegowda	2550	129/5	0.26	Lower	76.4299	12.1173
2551	Holehundi	Subbegowda	2551	127	0.20	Lower	76.4308	12.1178

Sl.No	Name of Village	Name of Farmer	Farmer Code	Survey No	Area (Ha)	Reaches	Latitude (Degree-Min-Sec)	Longitude (Degree-Min-Sec)
2552	Holehundi	Ratnamma	2552	127	0.30	Lower	76.4308	12.1178
2553	Holehundi	Subbegowda	2553	128	1.06	Lower	76.4298	12.1166
2554	Holehundi	Mamatha B Ramesh	2554	122	0.25	Lower	76.4326	12.1183
2555	Holehundi	K M Krishnamurthy	2555	141	0.25	Lower	76.4261	12.1137
2556	Holehundi	Indrani S B	2556	144	0.40	Lower	76.4247	12.1156
2557	Holehundi	Chennabasavegowda	2557	148/1	2.09	Lower	76.4230	12.1148
2558	Holehundi	Shivanegowda	2558	149	1.35	Lower	76.4237	12.1141
2559	Holehundi	Girigowda	2559	149	1.35	Lower	76.4237	12.1141
2560	Holehundi	Madegowda	2560	149	1.01	Lower	76.4237	12.1141
2561	Holehundi	M Rajakumar	2561	155/1A	0.40	Lower	76.4209	12.1131
2562	Holehundi	M Muthukumar	2562	155/1C	0.16	Lower	76.4209	12.1131
2563	Holehundi	D Rajanna	2563	155/2B	0.06	Lower	76.4209	12.1131
2564	Holehundi	M N Puttalakshmmmani	2564	151/2	1.31	Lower	76.4229	12.1132
2565	Holehundi	Sheenegowda	2565	151/4	1.17	Lower	76.4229	12.1132
2566	Holehundi	K Devaraje Urs	2566	151/5	1.14	Lower	76.4229	12.1132
2567	Holehundi	K Shivaramegowda	2567	150/5	0.44	Lower	76.4244	12.1132
2568	Iruvidi	Sundramma	2568	1/1	0.29	Upper	76.4204	12.1313
2569	Iruvidi	Manohara S	2569	3/1	1.33	Upper	76.4202	12.1300
2570	Iruvidi	Lingamma	2570	4	1.16	Upper	76.4210	12.1299
2571	Iruvidi	C S Dharmendraprasad	2571	6/1	0.40	Upper	76.4206	12.1293
2572	Iruvidi	Mahadevamma	2572	55/2	0.25	Upper	76.4196	12.1290
2573	Iruvidi	Vijayalakshmi	2573	55	0.40	Upper	76.4196	12.1290
2574	Iruvidi	Manjunatha	2574	51/1	0.13	Middle	76.4196	12.1284
2575	Iruvidi	Mahadevamma	2575	50/1	0.24	Middle	76.4189	12.1281
2576	Iruvidi	Nagegowda	2576	50/2	0.22	Middle	76.4189	12.1281
2577	Iruvidi	Yashodhamma	2577	50/3	0.21	Middle	76.4189	12.1281
2578	Iruvidi	Siddaramegowda	2578	49	0.21	Middle	76.4188	12.1278
2579	Iruvidi	Doddamanamma	2579	48/1	0.22	Middle	76.4189	12.1276
2580	Iruvidi	Kempamma	2580	10/1A	1.25	Middle	76.4204	12.1274
2581	Iruvidi	Lingegowda	2581	10/1B	1.04	Middle	76.4204	12.1274
2582	Iruvidi	Naganna	2582	10/2	0.14	Middle	76.4204	12.1274
2583	Iruvidi	Maramma	2583	8/1	1.30	Middle	76.4218	12.1270
2584	Iruvidi	Bhagyamma	2584	8/2	2.32	Middle	76.4218	12.1270
2585	Iruvidi	Shambhulingegowda	2585	44/2	0.29	Middle	76.4185	12.1267
2586	Iruvidi	Shankaregowda	2586	43/1	0.23	Middle	76.4188	12.1263
2587	Iruvidi	Nanjundegowda	2587	38/1	0.27	Middle	76.4186	12.1254

Sl.No	Name of Village	Name of Farmer	Farmer Code	Survey No	Area (Ha)	Reaches	Latitude (Degree-Min-Sec)	Longitude (Degree-Min-Sec)
2588	Iruvidi	Subbamma	2588	38/2	0.09	Middle	76.4186	12.1254
2589	Iruvidi	Devegowda	2589	38/3	0.07	Middle	76.4186	12.1254
2590	Iruvidi	Nanjappa C K	2590	39	0.18	Middle	76.4196	12.1255
2591	Iruvidi	Subbamma	2591	34	0.23	Middle	76.4196	12.1251
2592	Iruvidi	Devegowda	2592	34/2	0.24	Middle	76.4196	12.1251
2593	Iruvidi	Lingamma	2593	36/2	1.08	Middle	76.4181	12.1247
2594	Iruvidi	Puttaswamygowda	2594	35/1	0.24	Middle	76.4187	12.1244
2595	Iruvidi	Kempegowda	2595	35/2	1.08	Middle	76.4187	12.1244
2596	Iruvidi	Madegowda	2596	35/3	0.18	Middle	76.4187	12.1244
2597	Iruvidi	Kempadevamma	2597	31/1	0.20	Middle	76.4196	12.1244
2598	Iruvidi	Kushalakumari	2598	33/1	0.12	Middle	76.4206	12.1252
2599	Iruvidi	Devamma	2599	33/2	0.30	Middle	76.4206	12.1252
2600	Iruvidi	C P Jayakumar	2600	33/3	0.10	Middle	76.4206	12.1252
2601	Iruvidi	C P Jagadish	2601	33/4	0.32	Middle	76.4206	12.1252
2602	Iruvidi	Muddegowda	2602	11/1	0.27	Middle	76.4217	12.1259
2603	Iruvidi	C B Venkatasetty	2603	11/2	1.32	Middle	76.4217	12.1259
2604	Iruvidi	Basavaraju	2604	11/3	0.28	Middle	76.4217	12.1259
2605	Iruvidi	Bhagyamma	2605	12	0.34	Middle	76.4230	12.1256
2606	Iruvidi	Jyothi	2606	13/1	0.11	Middle	76.4219	12.1253
2607	Iruvidi	Suma	2607	13/2	0.20	Middle	76.4219	12.1253
2608	Iruvidi	Lingegowda	2608	14/1	0.20	Middle	76.4214	12.1248
2609	Iruvidi	Devesh	2609	14/2	0.20	Middle	76.4214	12.1248
2610	Iruvidi	Vasanthamma	2610	14/3	0.21	Middle	76.4214	12.1248
2611	Iruvidi	Thammanna	2611	15/1	0.24	Middle	76.4221	12.1246
2612	Iruvidi	Devegowda Marigowda	2612	15/2	0.25	Middle	76.4221	12.1246
2613	Iruvidi	Rajeshwari P	2613	16/2	1.15	Middle	76.4230	12.1246
2614	Iruvidi	H P Sriramachandra	2614	32	1.04	Middle	76.4215	12.1243
2615	Iruvidi	Basavegowda	2615	21	0.18	Middle	76.4208	12.1241
2616	Iruvidi	Doddegowda	2616	20	1.39	Middle	76.4215	12.1240
2617	Iruvidi	Kamalamma	2617	18/1	0.20	Middle	76.4228	12.1240
2618	Iruvidi	Devegowda	2618	18/2	0.15	Middle	76.4228	12.1240
2619	Iruvidi	Kamalamma	2619	30/1	1.00	Middle	76.4194	12.1233
2620	Iruvidi	Puttegowda	2620	28	2.04	Middle	76.4186	12.1225
2621	Iruvidi	N Gopala	2621	28	3.05	Middle	76.4186	12.1225
2622	Iruvidi	Suresha	2622	28	1.00	Middle	76.4186	12.1225
2623	Iruvidi	N Gopala	2623	27/1	0.16	Lower	76.4185	12.1210



Sl.No	Name of Village	Name of Farmer	Farmer Code	Survey No	Area (Ha)	Reaches	Latitude (Degree-Min-Sec)	Longitude (Degree-Min-Sec)
2624	Iruvidi	Govindachari	2624	27/2	0.25	Lower	76.4185	12.1210
2625	Iruvidi	Rachamma	2625	27/3	0.16	Lower	76.4185	12.1210
2626	Iruvidi	Basavashetty	2626	27/4	1.30	Lower	76.4185	12.1210
2627	Iruvidi	Jayaramu	2627	27/5	0.20	Lower	76.4185	12.1210
2628	Iruvidi	Vasanthamma	2628	27/6	1.30	Lower	76.4185	12.1210
2629	Iruvidi	Somachari	2629	27/7	0.26	Lower	76.4185	12.1210
2630	Iruvidi	Kamamma	2630	23/1	1.00	Middle	76.4207	12.1226
2631	Iruvidi	Nanjundaiah	2631	23/2	0.11	Middle	76.4207	12.1226
2632	Iruvidi	Nanjundaiah	2632	23/3	1.00	Middle	76.4207	12.1226
2633	Iruvidi	Prahalada K R	2633	24/1	1.25	Middle	76.4206	12.1220
2634	Iruvidi	Prahalada K R	2634	25/1	0.31	Middle	76.4204	12.1215
2635	Iruvidi	B S Rajendra	2635	25/2	0.17	Middle	76.4204	12.1215
2636	Iruvidi	Shashikala	2636	25/3	1.00	Middle	76.4204	12.1215
2637	Iruvidi	B S Rajendra	2637	25/4	0.26	Middle	76.4204	12.1215
2638	Iruvidi	M A Nagendra	2638	26	0.32	Middle	76.4200	12.1207
2639	Nayakanahundi	Kalaswamy	2639	4	3.10	Upper	76.4219	12.1329
2640	Nayakanahundi	Shivanna	2640	4/4	1.22	Upper	76.4219	12.1329
2641	Nayakanahundi	Shivalingamma	2641	3/1	1.00	Upper	76.4217	12.1346
2642	Nayakanahundi	Nagaraju	2642	5	4.03	Upper	76.4201	12.1324
2643	Nayakanahundi	Bhagyamma	2643	6/1	2.23	Upper	76.4202	12.1339
2644	Nayakanahundi	Gowamma	2644	6/2A	3.03	Upper	76.4202	12.1339
2645	Nayakanahundi	Kalaswamygowda	2645	6/2B	1.19	Upper	76.4202	12.1339
2646	Nayakanahundi	Kalaswamygowda	2646	6/3	2.23	Upper	76.4202	12.1339
2647	Nayakanahundi	Bhagyamma	2647	6/4	1.19	Upper	76.4202	12.1339
2648	Nayakanahundi	Parameshwaramma	2648	7	6.20	Upper	76.4188	12.1346
2649	Nayakanahundi	Subbegowda	2649	2/1	2.16	Upper	76.4201	12.1358
2650	Nayakanahundi	Mahadeva	2650	2/2	2.16	Upper	76.4201	12.1358
2651	Nayakanahundi	L Mahendranath	2651	100	9.25	Upper	76.4184	12.1363
2652	Nayakanahundi	Thandavamurthy	2652	99	5.33	Upper	76.4172	12.1366
2653	Nayakanahundi	L Anathkumar	2653	98/1	3.38	Upper	76.4164	12.1367
2654	Nayakanahundi	Doddegowda	2654	77	7.20	Upper	76.4156	12.1347
2655	Nayakanahundi	M Rajalakshmi	2655	9	10.23	Upper	76.4180	12.1334
2656	Nayakanahundi	Shivanna	2656	11/1	1.05	Upper	76.4179	12.1321
2657	Nayakanahundi	Sannegowda	2657	14/1	2.20	Upper	76.4167	12.1312
2658	Nayakanahundi	Swamygowda	2658	15	1.15	Upper	76.4168	12.1304
2659	Nayakanahundi	Vishvanatha G J	2659	16/1	1.11	Upper	76.4170	12.1295

Sl.No	Name of Village	Name of Farmer	Farmer Code	Survey No	Area (Ha)	Reaches	Latitude (Degree-Min-Sec)	Longitude (Degree-Min-Sec)
2660	Nayakanahundi	Jayaramu	2660	16/2	1.11	Upper	76.4170	12.1295
2661	Nayakanahundi	Shanthakumari	2661	17/1	2.27	Upper	76.4170	12.1283
2662	Nayakanahundi	Kishore N	2662	17/2	2.26	Upper	76.4170	12.1283
2663	Nayakanahundi	M K Shivanna	2663	25	2.00	Upper	76.4168	12.1270
2664	Nayakanahundi	Naganayaka	2664	25	5.00	Upper	76.4168	12.1270
2665	Nayakanahundi	Mudalagirishetty	2665	26/1	7.03	Upper	76.4164	12.1255
2666	Nayakanahundi	Siddaramegowda	2666	26/2	3.17	Upper	76.4164	12.1255
2667	Nayakanahundi	Kempulingamma	2667	28/1	2.23	Upper	76.4171	12.1238
2668	Nayakanahundi	Kempamma	2668	28/2	2.23	Upper	76.4171	12.1238
2669	Karigala	Swamygowda	2669	84/1	0.12	Upper	76.4326	12.1355
2670	Karigala	Nanjegowda	2670	84/2	0.24	Upper	76.4326	12.1355
2671	Karigala	Boramalliah	2671	84/3	0.06	Upper	76.4326	12.1355
2672	Karigala	Sannahdegoweda	2672	84/4	0.20	Upper	76.4326	12.1355
2673	Karigala	Lakshamma	2673	84/6	0.34	Upper	76.4326	12.1355
2674	Karigala	Lakshamma	2674	84/7	0.30	Upper	76.4326	12.1355
2675	Karigala	Nagesh	2675	84/8	1.29	Upper	76.4326	12.1355
2676	Karigala	Nagesh	2676	84/9	0.09	Upper	76.4326	12.1355
2677	Karigala	Channegowda	2677	407/2	4.08	Upper	76.4325	12.1329
2678	Karigala	Puttathayamma	2678	407/3	0.35	Upper	76.4325	12.1329
2679	Karigala	Puttathayamma	2679	409/3	0.35	Upper	76.4345	12.1350
2680	Karigala	Sannahdegoweda	2680	412/1	2.00	Upper	76.4373	12.1341
2681	Karigala	N Shivappa	2681	412/2	3.07	Upper	76.4373	12.1341
2682	Karigala	Ameer Ahamed	2682	412/3	3.00	Upper	76.4373	12.1341
2683	Karigala	Devamma	2683	414	1.16	Upper	76.4346	12.1326
2684	Karigala	Puttamma	2684	414	0.10	Upper	76.4346	12.1326
2685	Karigala	Sannavenkatamma	2685	414	0.10	Upper	76.4346	12.1326
2686	Karigala	Devamma	2686	415/1	2.02	Upper	76.4355	12.1312
2687	Karigala	Thimmamma	2687	415/2	1.36	Upper	76.4355	12.1312
2688	Karigala	Kalidindi Bhaskarraju	2688	415/3	0.06	Upper	76.4355	12.1312
2689	Karigala	Gangamma	2689	406/1A	1.15	Upper	76.4313	12.1317
2690	Karigala	Puttathayamma	2690	406/1B	1.00	Upper	76.4313	12.1317
2691	Karigala	Puttaraju C	2691	405	3.37	Upper	76.4318	12.1314
2692	Karigala	Lakshamma	2692	404/1	5.00	Upper	76.4328	12.1316
2693	Karigala	Kempamma	2693	403/1	2.28	Upper	76.4337	12.1316
2694	Karigala	Kalidindi Bhaskarraju	2694	403/2	0.09	Upper	76.4337	12.1316
2695	Karigala	Puttaraju C	2695	430	1.26	Upper	76.4322	12.1300

Sl.No	Name of Village	Name of Farmer	Farmer Code	Survey No	Area (Ha)	Reaches	Latitude (Degree-Min-Sec)	Longitude (Degree-Min-Sec)
2696	Karigala	Cheluvanayaka	2696	398/1	1.32	Upper	76.4374	12.1295
2697	Karigala	Nagamma	2697	398/1	1.32	Upper	76.4374	12.1295
2698	Karigala	Puttamma	2698	393/1	0.07	Upper	76.4313	12.1293
2699	Karigala	Gangadharamurthy	2699	393/1	1.04	Upper	76.4313	12.1293
2700	Karigala	Madappa	2700	393/2	1.28	Upper	76.4313	12.1293
2701	Karigala	Somanna	2701	393/4	0.28	Upper	76.4313	12.1293
2702	Karigala	Siddappa	2702	393/5	0.28	Upper	76.4313	12.1293
2703	Karigala	Thimmamma	2703	393/6	1.00	Upper	76.4313	12.1293
2704	Karigala	Jayasheela	2704	394	5.12	Upper	76.4322	12.1287
2705	Karigala	Rajamma	2705	392/1	2.28	Upper	76.4314	12.1270
2706	Karigala	Siddappa	2706	393/2	1.00	Upper	76.4313	12.1293
2707	Karigala	Kumara	2707	390	2.34	Upper	76.4333	12.1276
2708	Karigala	Thimmanayaka	2708	396/1	2.17	Upper	76.4358	12.1285
2709	Karigala	Mahadevamma	2709	396/2	2.33	Upper	76.4358	12.1285
2710	Karigala	Ashwini S	2710	396/3	1.35	Upper	76.4358	12.1285
2711	Karigala	Thimmanayaka	2711	396/4	0.16	Upper	76.4358	12.1285
2712	Karigala	Ashwini S	2712	397/3	0.17	Upper	76.4375	12.1283
2713	Karigala	Sarojamma	2713	379	2.35	Upper	76.4354	12.1276
2714	Karigala	Purushothamma	2714	387/1	5.11	Upper	76.4324	12.1264
2715	Karigala	Faridhabhanu	2715	387/2	0.28	Upper	76.4324	12.1264
2716	Karigala	Kumara	2716	389	1.36	Upper	76.4338	12.1272
2717	Karigala	A Siddappa	2717	381/1	2.03	Upper	76.4363	12.1269
2718	Karigala	Appajiyappa	2718	381/2	2.33	Upper	76.4363	12.1269
2719	Karigala	Leelanagabhushan	2719	382	4.37	Upper	76.4362	12.1263
2720	Karigala	Chikkamma	2720	383/1	0.22	Upper	76.4361	12.1257
2721	Karigala	Shivamallamma	2721	383/2	0.20	Upper	76.4361	12.1257
2722	Karigala	Devanayaka	2722	383/4	1.20	Upper	76.4361	12.1257
2723	Karigala	Papanayaka	2723	383/5	1.00	Upper	76.4361	12.1257
2724	Karigala	Thayamma	2724	383/5	1.00	Upper	76.4361	12.1257
2725	Karigala	Siddappa	2725	384	1.32	Upper	76.4373	12.1251
2726	Karigala	H N Ramamurthy	2726	385/1	2.01	Upper	76.4355	12.1252
2727	Karigala	Padmakumari	2727	385/2	2.01	Upper	76.4355	12.1252
2728	Karigala	H N Ramamurthy	2728	349/1	2.01	Upper	76.4333	12.1250
2729	Karigala	Padmakumari	2729	349/2	2.01	Upper	76.4333	12.1250
2730	Karigala	H B Jaganath	2730	348	1.38	Upper	76.4331	12.1242
2731	Karigala	Roja Merisiwkar	2731	350/2	2.19	Upper	76.4350	12.1239

Sl.No	Name of Village	Name of Farmer	Farmer Code	Survey No	Area (Ha)	Reaches	Latitude (Degree-Min-Sec)	Longitude (Degree-Min-Sec)
2732	Karigala	Nandakumar	2732	350/3	1.21	Upper	76.4350	12.1239
2733	Karigala	Ratnamma	2733	351/1	0.36	Upper	76.4343	12.1239
2734	Karigala	Vanajakshamma	2734	351/2	2.13	Upper	76.4343	12.1239
2735	Karigala	Lokesh M S	2735	352/1	3.07	Upper	76.4356	12.1223
2736	Karigala	Shobha	2736	352/2	1.00	Upper	76.4356	12.1223
2737	Karigala	Vasanth	2737	352/11	1.00	Upper	76.4356	12.1223
2738	Karigala	Renuka	2738	352/13	1.00	Upper	76.4356	12.1223
2739	Karigala	Devamma	2739	352/14	1.00	Upper	76.4356	12.1223
2740	Karigala	Devamani	2740	352/15	1.00	Upper	76.4356	12.1223
2741	Karigala	H N Ramamurthy	2741	356	0.07	Upper	76.4358	12.1285
2742	Karigala	A Siddappa	2742	357	4.32	Upper	76.4375	12.1283
2743	Karigala	Puttamma	2743	355/1	1.12	Upper	76.4354	12.1276
2744	Karigala	Raghava D S	2744	355/2	2.00	Upper	76.4324	12.1264
2745	Karigala	Cheluvanayaka	2745	354	1.15	Upper	76.4324	12.1264
2746	Karigala	Leelanagabhushan	2746	361	1.11	Upper	76.4338	12.1272
2747	Karigala	R Mahadevu	2747	362	0.12	Upper	76.4363	12.1269
2748	Karigala	Rajamma	2748	347/1	0.27	Upper	76.4363	12.1269
2749	Karigala	Jayamma	2749	347/2	0.21	Upper	76.4362	12.1263
2750	Karigala	Palaniswamy	2750	346/1, 346/4	1.20	Upper	76.4361	12.1257
2751	Karigala	Puttasiddamma	2751	346/2	0.20	Upper	76.4361	12.1257
2752	Karigala	Mahadevamma	2752	346/5	0.09	Upper	76.4361	12.1257
2753	Karigala	Shobha	2753	352/2	0.20	Upper	76.4356	12.1223
2754	Karigala	Vasanth	2754	352/11	0.40	Upper	76.4356	12.1223
2755	Karigala	Sarojamma	2755	352/12	0.40	Upper	76.4356	12.1223
2756	Karigala	Renuka	2756	352/13	0.40	Upper	76.4356	12.1223
2757	Karigala	Devamma	2757	352/14	1.00	Upper	76.4356	12.1223
2758	Karigala	R Mahadevu	2758	363	0.14	Upper	76.4384	12.1224
2759	Karigala	A Shanthakumar	2759	364/1	0.31	Upper	76.4391	12.1217
2760	Karigala	Chandrashekhar	2760	364/2	0.20	Upper	76.4391	12.1217
2761	Karigala	Venkatamma	2761	334/1	0.33	Upper	76.4393	12.1206
2762	Karigala	A Kendagannaswamy	2762	334/2	0.41	Upper	76.4393	12.1206
2763	Karigala	A Shanthakumar	2763	334/3	0.14	Upper	76.4393	12.1206
2764	Karigala	Kantharaju H M	2764	334/5	0.33	Upper	76.4393	12.1206
2765	Karigala	Mahadevamma	2765	345/1	0.10	Upper	76.4340	12.1214
2766	Karigala	Avinash	2766	345/2	0.12	Upper	76.4340	12.1214
2767	Karigala	Devamma	2767	345/3	0.20	Upper	76.4340	12.1214

Sl.No	Name of Village	Name of Farmer	Farmer Code	Survey No	Area (Ha)	Reaches	Latitude (Degree-Min-Sec)	Longitude (Degree-Min-Sec)
2768	Karigala	A Shanthakumar	2768	344/1	0.32	Upper	76.4343	12.1207
2769	Karigala	Avinash	2769	344/2	0.30	Upper	76.4343	12.1207
2770	Karigala	Nandakumar	2770	341	0.60	Upper	76.4352	12.1208
2771	Karigala	Kalegowda	2771	340/1	0.40	Upper	76.4359	12.1210
2772	Karigala	Madegowda	2772	340/2	0.19	Upper	76.4359	12.1210
2773	Karigala	Vishwas	2773	342/1	0.20	Upper	76.4353	12.1198
2774	Karigala	Madegowda	2774	342/2	0.20	Upper	76.4353	12.1198
2775	Karigala	Kalegowda	2775	342/3	0.20	Upper	76.4353	12.1198
2776	Karigala	Naganayaka	2776	336/1	0.14	Upper	76.4370	12.1200
2777	Karigala	S Radha	2777	336/2	0.80	Upper	76.4370	12.1200
2778	Karigala	Keshavamurthy V C	2778	336/3	1.00	Upper	76.4370	12.1200
2779	Karigala	Sunayarao	2779	336/4	0.38	Upper	76.4370	12.1200
2780	Karigala	S Radha	2780	336/2	1.00	Upper	76.4370	12.1200
2781	Karigala	Doddaranganayaka	2781	17/1	0.20	Upper	76.4445	12.1310
2782	Moleyuru	Siddegowda	2782	153	0.25	Upper	76.4252	12.1112
2783	Moleyuru	Nagendra	2783	158/1	0.12	Upper	76.4268	12.1115
2784	Moleyuru	Nagamma	2784	158/2	0.34	Upper	76.4268	12.1115
2785	Moleyuru	Puttathayamma	2785	158/5	0.40	Upper	76.4268	12.1115
2786	Moleyuru	Chikkathammegowda	2786	163/1	0.84	Upper	76.4271	12.1116
2787	Moleyuru	Karigowda	2787	163/2	1.00	Upper	76.4271	12.1116
2788	Moleyuru	Nagaveni	2788	160/2	0.10	Upper	76.4276	12.1125
2789	Moleyuru	Nagegowda	2789	160/9	0.35	Upper	76.4276	12.1125
2790	Moleyuru	Shanthamma	2790	160/10	0.22	Upper	76.4276	12.1125
2791	Moleyuru	Gowramma	2791	161/1	1.00	Upper	76.4285	12.1133
2792	Moleyuru	Ratnamma	2792	161/5	2.00	Lower	76.4285	12.1133
2793	Moleyuru	Pushpa	2793	161/6	1.00	Lower	76.4285	12.1133
2794	Moleyuru	K Rajappa	2794	189/1	1.01	Lower	76.4294	12.1136
2795	Moleyuru	Rajegowda	2795	189/2	1.17	Lower	76.4294	12.1136
2796	Moleyuru	Vinodamurthy	2796	189/3	1.01	Lower	76.4294	12.1136
2797	Moleyuru	Marisiddegowda	2797	190/2	0.15	Lower	76.4304	12.1142
2798	Moleyuru	Maramma	2798	190/4	1.20	Lower	76.4304	12.1142
2799	Moleyuru	Shivanna	2799	192/1	1.20	Lower	76.4318	12.1154
2800	Moleyuru	Siddegowda	2800	193/1	0.06	Lower	76.4328	12.1158
2801	Moleyuru	Marisiddegowda	2801	193/2	0.21	Lower	76.4328	12.1158
2802	Moleyuru	Chennabasavaiah	2802	193/3	1.00	Lower	76.4328	12.1158
2803	Moleyuru	Manjula	2803	193/4	0.20	Lower	76.4328	12.1158

Sl.No	Name of Village	Name of Farmer	Farmer Code	Survey No	Area (Ha)	Reaches	Latitude (Degree-Min-Sec)	Longitude (Degree-Min-Sec)
2804	Moleyuru	Maramma	2804	193/5	0.10	Lower	76.4328	12.1158
2805	Moleyuru	Dyavanayaka	2805	195/3	2.00	Lower	76.4342	12.1164
2806	Holehundi	Hullu Banni	2806	213	1.37	Middle		
2807	Holehundi	Kere	2807	216	20.00	Lower		
2808	Holehundi	Mahadeshwara Devarau	2808	117/2	1.11	Middle		
2809	Karigala	Karabhu	2809	399	3.20	Upper		
2810	Karigala	Karabhu	2810	402	6.14	Upper		
2811	Ijjala	Govt Land	2811	18	1.48	Upper		
2812	Moleyuru	Banajabeelu	2812	194	0.95	Lower		
2813	Karigala	Devaraju	2813	173	0.80	Lower	76.4404	12.1483
2814	Karigala	M Mallappa	2814	173/1	0.80	Lower	76.4404	12.1483
2815	Karigala	Malligamma	2815	173/2	0.20	Lower	76.4404	12.1483
2816	Karigala	Puttamma	2816	173/3	0.49	Lower	76.4404	12.1483
2817	Karigala	Puttamma	2817	174/1	0.17	Lower	76.4393	12.1482
2818	Karigala	Malligamma	2818	173/2	0.17	Lower	76.4404	12.1483
2819	Karigala	Kendagannashetty	2819	175	0.53	Lower	76.4399	12.1488
2820	Karigala	Puttathayamma	2820	176/1	0.38	Lower	76.4407	12.1493
2821	Karigala	Puttaningamma	2821	176/2	0.38	Lower	76.4407	12.1493
2822	Karigala	Chikkadevaiah	2822	177	0.92	Lower	76.4397	12.1491
2823	Karigala	Basavaraju	2823	177	0.92	Lower	76.4397	12.1491
2824	Karigala	Kalaswamy	2824	177	0.92	Lower	76.4397	12.1491
2825	Karigala	Maregowda	2825	178/1	0.47	Lower	76.4397	12.1496
2826	Karigala	C R Raju	2826	178/2	0.55	Lower	76.4397	12.1496
2827	Karigala	Suresh P	2827	179/1	0.25	Lower	76.4397	12.1503
2828	Karigala	A P Shivamurthy	2828	179/2	0.26	Lower	76.4397	12.1503
2829	Karigala	P Mallaikarjuna	2829	179/3	0.10	Lower	76.4397	12.1503
2830	Karigala	C R Raju	2830	179/4	0.45	Lower	76.4397	12.1503
2831	Karigala	Muddamma	2831	181/11	1.60	Middle	76.4325	12.1513
2832	Karigala	Sannathayamma	2832	181/12	1.24	Middle	76.4325	12.1513
2833	Karigala	Devamma	2833	181/13	1.60	Middle	76.4325	12.1513
2834	Karigala	A Puttaswamy	2834	181/13	1.60	Middle	76.4325	12.1513
2835	Karigala	Manchamma	2835	181/19	0.70	Middle	76.4325	12.1513
2836	Karigala	P S Ushman Sharif	2836	181/5	1.60	Middle	76.4325	12.1513
2837	Karigala	Siddamma	2837	181/6	1.20	Middle	76.4325	12.1513
2838	Karigala	N T Basavarajamma	2838	181/6	3.20	Middle	76.4325	12.1513
2839	Karigala	K N Channappa	2839	181/6	3.20	Middle	76.4325	12.1513

Sl.No	Name of Village	Name of Farmer	Farmer Code	Survey No	Area (Ha)	Reaches	Latitude (Degree-Min-Sec)	Longitude (Degree-Min-Sec)
2840	Karigala	K C Lokesha	2840	181/6	3.20	Middle	76.4325	12.1513
2841	Karigala	L Chandrashekaraiiah	2841	181/6	3.20	Middle	76.4325	12.1513
2842	Karigala	L Chandrashekaraiiah	2842	181/8	3.20	Middle	76.4325	12.1513
2843	Karigala	Sundramma	2843	181/8	3.20	Middle	76.4325	12.1513
2844	Karigala	N T Basavarajamma	2844	181/8	3.20	Middle	76.4325	12.1513
2845	Karigala	S Siddegowda	2845	181/8	0.91	Middle	76.4325	12.1513
2846	Karigala	Devamma	2846	181	0.80	Middle	76.4325	12.1513
2847	Karigala	J Mahadevamma	2847	181	0.80	Middle	76.4325	12.1513
2848	Karigala	J Savitha	2848	181	0.80	Middle	76.4325	12.1513
2849	Karigala	Chikkabasavaiah	2849	181	0.80	Middle	76.4325	12.1513
2850	Karigala	Kariyamma	2850	181	0.80	Middle	76.4325	12.1513
2851	Karigala	Mahammad Sharif	2851	181	1.60	Middle	76.4325	12.1513
2852	Karigala	Chikka thimmamma	2852	181	1.60	Middle	76.4325	12.1513
2853	Karigala	Maridevanayaka	2853	181	1.60	Middle	76.4325	12.1513
2854	Karigala	Dollamma	2854	181	1.60	Middle	76.4325	12.1513
2855	Karigala	Ninganayaka	2855	181	1.60	Middle	76.4325	12.1513
2856	Karigala	Javaranyaka	2856	181	1.20	Middle	76.4325	12.1513
2857	Karigala	Basavalingaiah	2857	181	0.80	Middle	76.4325	12.1513
2858	Karigala	Shivamma	2858	181	0.40	Middle	76.4325	12.1513
2859	Karigala	Devamma	2859	181	1.60	Middle	76.4325	12.1513
2860	Karigala	Kempanayaka	2860	181	1.60	Middle	76.4325	12.1513
2861	Karigala	Muddayya	2861	181	1.60	Middle	76.4325	12.1513
2862	Karigala	Chikkanayaka	2862	181	1.60	Middle	76.4325	12.1513
2863	Karigala	Ramanayaka	2863	181	1.20	Middle	76.4325	12.1513
2864	Karigala	Channanayaka	2864	181	1.60	Middle	76.4325	12.1513
2865	Karigala	Javaranyaka	2865	181	1.60	Middle	76.4325	12.1513
2866	Karigala	Puttamma	2866	181	1.60	Middle	76.4325	12.1513
2867	Karigala	Rajamma	2867	181	1.60	Middle	76.4325	12.1513
2868	Karigala	Thopamma	2868	181	1.60	Middle	76.4325	12.1513
2869	Karigala	Naganna	2869	181	1.60	Middle	76.4325	12.1513
2870	Karigala	Chikkamma	2870	181	1.60	Middle	76.4325	12.1513
2871	Karigala	Suma	2871	181	1.60	Middle	76.4325	12.1513
2872	Karigala	Muddamaranayaka	2872	181	1.60	Middle	76.4325	12.1513
2873	Karigala	Channamma	2873	181	1.60	Middle	76.4325	12.1513
2874	Karigala	Nanjundanayaka	2874	181	1.60	Middle	76.4325	12.1513
2875	Karigala	Nanjundanayaka	2875	181	1.60	Middle	76.4325	12.1513

Sl.No	Name of Village	Name of Farmer	Farmer Code	Survey No	Area (Ha)	Reaches	Latitude (Degree-Min-Sec)	Longitude (Degree-Min-Sec)
2876	Karigala	Saakamma	2876	181	1.60	Middle	76.4325	12.1513
2877	Karigala	Chamamma	2877	181	1.60	Middle	76.4325	12.1513
2878	Karigala	Chikkamma	2878	181	1.60	Middle	76.4325	12.1513
2879	Karigala	Shivananjanayaka	2879	181	1.60	Middle	76.4325	12.1513
2880	Karigala	Maramma	2880	181	1.60	Middle	76.4325	12.1513
2881	Karigala	Appaiah	2881	181	1.60	Middle	76.4325	12.1513
2882	Karigala	Puttamma	2882	181	1.60	Middle	76.4325	12.1513
2883	Karigala	Siddamma	2883	181	1.60	Middle	76.4325	12.1513
2884	Karigala	Girija	2884	181	1.60	Middle	76.4325	12.1513
2885	Karigala	Shivannanayaka k S	2885	181	1.60	Middle	76.4325	12.1513
2886	Karigala	Kempamma	2886	181	1.60	Middle	76.4325	12.1513
2887	Karigala	Sali beg Ahammad	2887	181	1.60	Middle	76.4325	12.1513
2888	Karigala	Thimmabhovi	2888	181	1.60	Middle	76.4325	12.1513
2889	Karigala	Ramabhovi	2889	181	1.60	Middle	76.4325	12.1513
2890	Karigala	Siddabhovi	2890	181	1.60	Middle	76.4325	12.1513
2891	Karigala	Siddanayaka	2891	181	1.20	Middle	76.4325	12.1513
2892	Karigala	C Mallaiiah	2892	181	1.60	Middle	76.4325	12.1513
2893	Karigala	K T Cowdaiah	2893	181	1.60	Middle	76.4325	12.1513
2894	Karigala	C Doddaiiah	2894	181	3.20	Middle	76.4325	12.1513
2895	Karigala	Devamma	2895	181	3.20	Middle	76.4325	12.1513
2896	Karigala	S Siddaiiah	2896	181	3.20	Middle	76.4325	12.1513
2897	Karigala	Javaraiah	2897	181	3.20	Middle	76.4325	12.1513
2898	Karigala	K S Kempanna	2898	181	3.20	Middle	76.4325	12.1513
2899	Karigala	Puttabasamma	2899	181	3.20	Middle	76.4325	12.1513
2900	Karigala	Srikantaswamy	2900	181	1.20	Middle	76.4325	12.1513
2901	Karigala	Abdul Khadar	2901	181	1.20	Middle	76.4325	12.1513
2902	Karigala	V Suresh	2902	181	1.20	Middle	76.4325	12.1513
2903	Karigala	Basavaiah	2903	181	1.20	Middle	76.4325	12.1513
2904	Karigala	Chikkakuasaiah	2904	181	1.60	Middle	76.4325	12.1513
2905	Karigala	Doddaranagaiiah	2905	181	0.80	Middle	76.4325	12.1513
2906	Karigala	Kuntaiah	2906	181	0.80	Middle	76.4325	12.1513
2907	Karigala	Chikkathammaiah	2907	181	0.80	Middle	76.4325	12.1513
2908	Karigala	Gopaiaiah	2908	181	0.80	Middle	76.4325	12.1513
2909	Karigala	Mutthaiiah	2909	181	0.80	Middle	76.4325	12.1513
2910	Karigala	Dasaiah	2910	181	0.80	Middle	76.4325	12.1513
2911	Karigala	Chikkarangaiiah	2911	181	0.80	Middle	76.4325	12.1513



Sl.No	Name of Village	Name of Farmer	Farmer Code	Survey No	Area (Ha)	Reaches	Latitude (Degree-Min-Sec)	Longitude (Degree-Min-Sec)
2912	Karigala	Sathar Saab	2912	181	1.60	Middle	76.4325	12.1513
2913	Karigala	A Devanna	2913	181	1.60	Middle	76.4325	12.1513
2914	Karigala	Linganayaka	2914	181	1.60	Middle	76.4325	12.1513
2915	Karigala	Puttamadaiah	2915	181	1.60	Middle	76.4325	12.1513
2916	Karigala	Puttamadamma	2916	181	1.60	Middle	76.4325	12.1513
2917	Karigala	Marilingashetty	2917	181	1.60	Middle	76.4325	12.1513
2918	Karigala	Maramma	2918	181	1.60	Middle	76.4325	12.1513
2919	Karigala	Chikkannanayaka	2919	181	1.60	Middle	76.4325	12.1513
2920	Karigala	Ankanayaka	2920	181	1.60	Middle	76.4325	12.1513
2921	Karigala	Venkatesh	2921	181	1.60	Middle	76.4325	12.1513
2922	Karigala	Thimmanayaka	2922	181	1.60	Middle	76.4325	12.1513
2923	Karigala	Sanna chaluvanayaka	2923	181	1.60	Middle	76.4325	12.1513
2924	Karigala	Chaluvanayaka	2924	181	1.60	Middle	76.4325	12.1513
2925	Karigala	Sanna thayamma	2925	181	1.60	Middle	76.4325	12.1513
2926	Karigala	Ningamma	2926	181	1.60	Middle	76.4325	12.1513
2927	Karigala	Venkatabhovi	2927	181	1.20	Middle	76.4325	12.1513
2928	Karigala	Kariyabhovi	2928	181	1.20	Middle	76.4325	12.1513
2929	Karigala	Ningabhovi	2929	181	1.20	Middle	76.4325	12.1513
2930	Karigala	Thimmamma	2930	182	1.60	Middle	76.4356	12.1591
2931	Karigala	Lakshamma	2931	182	1.60	Middle	76.4356	12.1591
2932	Karigala	Channiga nayaka	2932	182	1.60	Middle	76.4356	12.1591
2933	Karigala	Siddanayaka	2933	182	1.20	Middle	76.4356	12.1591
2934	Karigala	Javaranyaka	2934	182	1.20	Middle	76.4356	12.1591
2935	Karigala	Devanayaka	2935	182	1.20	Middle	76.4356	12.1591
2936	Karigala	Muddanayaka	2936	182	1.60	Middle	76.4356	12.1591
2937	Karigala	Thimmamma	2937	182	1.60	Middle	76.4356	12.1591
2938	Karigala	Naganayaka	2938	182	1.60	Middle	76.4356	12.1591
2939	Karigala	Belagaiah	2939	184	2.47	Middle	76.4381	12.1611
2940	Karigala	Mahadevaiah	2940	184	2.47	Middle	76.4381	12.1611
2941	Karigala	Manchaiah	2941	185/1	1.20	Middle	76.4399	12.1612
2942	Karigala	Muddaiah	2942	185/1	1.20	Middle	76.4399	12.1612
2943	Karigala	Mahadevaiah	2943	185/1	1.20	Middle	76.4399	12.1612
2944	Karigala	Chikkadevaiah	2944	185/1	1.20	Middle	76.4399	12.1612
2945	Karigala	Basavanna	2945	185/3	1.20	Middle	76.4399	12.1612
2946	Karigala	Malligamma	2946	185/3	1.20	Middle	76.4399	12.1612
2947	Karigala	H M Nanjundaswamy	2947	185/3	1.16	Middle	76.4399	12.1612

Sl.No	Name of Village	Name of Farmer	Farmer Code	Survey No	Area (Ha)	Reaches	Latitude (Degree-Min-Sec)	Longitude (Degree-Min-Sec)
2948	Karigala	Puttaningamma	2948	185/4	1.16	Middle	76.4399	12.1612
2949	Karigala	Mori Ningaiah	2949	185/5	1.20	Middle	76.4399	12.1612
2950	Karigala	Kala siddaiah	2950	185/5	1.20	Middle	76.4399	12.1612
2951	Karigala	Basamma	2951	185/5	1.20	Middle	76.4399	12.1612
2952	Karigala	Shobha	2952	185/5	1.20	Middle	76.4399	12.1612
2953	Karigala	Kalasidda	2953	185/5	1.20	Middle	76.4399	12.1612
2954	Karigala	Kavitha	2954	185/5	1.20	Middle	76.4399	12.1612
2955	Karigala	Shivamma	2955	185/5	1.20	Middle	76.4399	12.1612
2956	Karigala	Siddaraju	2956	185/5	1.20	Middle	76.4399	12.1612
2957	Karigala	Rachamma	2957	185/5	1.20	Middle	76.4399	12.1612
2958	Karigala	meese Ningaiah	2958	186	1.16	Middle	76.4395	12.1626
2959	Karigala	Mallamma	2959	189/17	1.20	Middle	76.4461	12.1637
2960	Karigala	maadabhovi	2960	189/19	1.20	Middle	76.4461	12.1637
2961	Karigala	Devamma	2961	189/47	1.20	Middle	76.4461	12.1637
2962	Karigala	Venkatanayaka	2962	189	1.20	Middle	76.4461	12.1637
2963	Karigala	Karinayaka	2963	189	1.20	Middle	76.4461	12.1637
2964	Karigala	Maraluru nayaka	2964	189	1.20	Middle	76.4461	12.1637
2965	Karigala	P Mallikarjuna	2965	179/5	0.15	Lower	76.4396	12.1510
2966	Karigala	K L Shivanna	2966	180	0.81	Lower	76.4397	12.1503
2967	Karigala	Marigowda	2967	201/1	0.51	Lower	76.4454	12.1499
2968	Karigala	Ningegowda	2968	201/2	0.11	Lower	76.4454	12.1499
2969	Karigala	Veerabadregowda	2969	201/3	0.11	Lower	76.4454	12.1499
2970	Karigala	Kullappa	2970	202/1	0.80	Lower	76.4445	12.1487
2971	Karigala	Basavraju	2971	202/2	0.38	Lower	76.4445	12.1487
2972	Karigala	Thayamma	2972	203/11	0.40	Lower	76.4433	12.1480
2973	Karigala	Chikkamarama	2973	203/3	0.45	Lower	76.4433	12.1480
2974	Karigala	Puttamma	2974	182/1	1.20	Middle	76.4356	12.1591
2975	Karigala	Puttathayamma	2975	182/1	1.20	Middle	76.4356	12.1591
2976	Karigala	Devamma	2976	182/1	1.20	Middle	76.4356	12.1591
2977	Karigala	Raja	2977	182/1	1.20	Middle	76.4356	12.1591
2978	Karigala	Biligiriyaiah	2978	182/11	1.20	Middle	76.4356	12.1591
2979	Karigala	Puttamma	2979	182/12	1.20	Middle	76.4356	12.1591
2980	Karigala	Mallanayaka	2980	182/13	1.20	Middle	76.4356	12.1591
2981	Karigala	Siddanayaka	2981	182	1.20	Middle	76.4356	12.1591
2982	Karigala	Kudagaraiah	2982	182/14	1.20	Middle	76.4356	12.1591
2983	Karigala	Basamma	2983	182/15	1.20	Middle	76.4356	12.1591

Sl.No	Name of Village	Name of Farmer	Farmer Code	Survey No	Area (Ha)	Reaches	Latitude (Degree-Min-Sec)	Longitude (Degree-Min-Sec)
2984	Karigala	Neelaiah	2984	182/16	1.20	Middle	76.4356	12.1591
2985	Karigala	Chikkashetty	2985	182/17	1.20	Middle	76.4356	12.1591
2986	Karigala	Thimmamma	2986	182/18	1.20	Middle	76.4356	12.1591
2987	Karigala	Channayaka	2987	182/19	1.20	Middle	76.4356	12.1591
2988	Karigala	Somaiah	2988	182/23	1.20	Middle	76.4356	12.1591
2989	Karigala	Rangamma	2989	182/24	1.20	Middle	76.4356	12.1591
2990	Karigala	Naganna	2990	182/26	1.20	Middle	76.4356	12.1591
2991	Karigala	Chikkarajaiah	2991	182/26	1.20	Lower	76.4356	12.1591
2992	Karigala	Lakshmi	2992	182/29	1.20	Lower	76.4356	12.1591
2993	Karigala	Kalaswamy	2993	182/28	1.20	Lower	76.4356	12.1591
2994	Karigala	Eramma	2994	182/33	1.20	Lower	76.4356	12.1591
2995	Karigala	Chikkanayaaka	2995	182/33	0.80	Lower	76.4356	12.1591
2996	Karigala	Appannanayaka	2996	182/34	1.20	Lower	76.4356	12.1591
2997	Karigala	Siddaiah	2997	182/35	1.60	Lower	76.4356	12.1591
2998	Karigala	Byranayaka	2998	182/36	1.20	Lower	76.4356	12.1591
2999	Karigala	Puttaiah	2999	182/38	1.20	Lower	76.4356	12.1591
3000	Karigala	Muddumadaaiah	3000	182/39	1.20	Lower	76.4356	12.1591
3001	Karigala	Chikkanayaka	3001	182/4	1.20	Lower	76.4356	12.1591
3002	Karigala	Swamynayaka	3002	182/40	1.20	Lower	76.4356	12.1591
3003	Karigala	Dasanayaka	3003	182/41	1.20	Lower	76.4356	12.1591
3004	Karigala	Somesha	3004	182/42	1.20	Lower	76.4356	12.1591
3005	Karigala	Sannaninggowda	3005	182/43	1.20	Lower	76.4356	12.1591
3006	Karigala	Puttamma	3006	182/44	1.20	Lower	76.4356	12.1591
3007	Karigala	Rajegowda	3007	182/45	1.20	Lower	76.4356	12.1591
3008	Karigala	Maramma	3008	182/46	1.20	Lower	76.4356	12.1591
3009	Karigala	Muddumadanayaka	3009	182/47	1.60	Lower	76.4356	12.1591
3010	Karigala	K Rajanna	3010	182/48	1.20	Lower	76.4356	12.1591
3011	Karigala	K Marigowda	3011	182/49	1.20	Lower	76.4356	12.1591
3012	Karigala	Gopanayaka	3012	182/50	1.60	Lower	76.4356	12.1591
3013	Karigala	Devanayaka	3013	182/51	1.60	Lower	76.4356	12.1591
3014	Karigala	Siddanayaka	3014	182/51	1.60	Lower	76.4356	12.1591
3015	Karigala	Gatanayaka	3015	182/53	1.60	Lower	76.4356	12.1591
3016	Karigala	Channayaka	3016	182/54	1.60	Lower	76.4356	12.1591
3017	Karigala	Kempamma	3017	182/9	1.20	Lower	76.4356	12.1591
3018	Karigala	Thimmamnayaka	3018	182/9	1.20	Lower	76.4356	12.1591
3019	Karigala	Venkatesh	3019	182/9	1.20	Lower	76.4356	12.1591

Sl.No	Name of Village	Name of Farmer	Farmer Code	Survey No	Area (Ha)	Reaches	Latitude (Degree-Min-Sec)	Longitude (Degree-Min-Sec)
3020	Karigala	Venkatesh	3020	182	1.20	Lower	76.4356	12.1591
3021	Karigala	Lashmamma	3021	182	1.20	Lower	76.4356	12.1591
3022	Karigala	Gorinayaka	3022	182	1.20	Lower	76.4356	12.1591
3023	Karigala	Chamundaiah	3023	182	1.20	Lower	76.4356	12.1591
3024	Karigala	Chaluvanayaka	3024	182	1.20	Lower	76.4356	12.1591
3025	Karigala	Thopamma	3025	182	1.20	Lower	76.4356	12.1591
3026	Karigala	Sayed Kalimulla	3026	182	1.60	Lower	76.4356	12.1591
3027	Karigala	Gopalanayaka	3027	182	1.60	Lower	76.4356	12.1591
3028	Karigala	Kempamma	3028	182	1.60	Lower	76.4356	12.1591
3029	Karigala	Shivakumar	3029	182	1.60	Lower	76.4356	12.1591
3030	Karigala	Laksmamma	3030	182	1.20	Lower	76.4356	12.1591
3031	Karigala	Raghu	3031	182	1.20	Lower	76.4356	12.1591
3032	Karigala	Govindanayaka	3032	182	1.60	Lower	76.4356	12.1591
3033	Karigala	Thimmanayaka	3033	182	1.60	Lower	76.4356	12.1591
3034	Karigala	Venkatanayaka	3034	182	1.60	Lower	76.4356	12.1591
3035	Karigala	Mallanayaka	3035	182	1.20	Lower	76.4356	12.1591
3036	Karigala	Puttasiddamma	3036	182	1.20	Lower	76.4356	12.1591
3037	Karigala	Chikkanayaka	3037	182	1.20	Lower	76.4356	12.1591
3038	Karigala	Ningamma	3038	182	1.20	Lower	76.4356	12.1591
3039	Karigala	Thopamma	3039	182	1.60	Lower	76.4356	12.1591
3040	Karigala	Somanayaka	3040	182	1.60	Lower	76.4356	12.1591
3041	Karigala	Lakshmi	3041	182	1.60	Lower	76.4356	12.1591
3042	Karigala	Bhavani	3042	182	1.60	Lower	76.4356	12.1591
3043	Karigala	S Gangadhara	3043	190	1.60	Upper	76.4423	12.1626
3044	Karigala	S Nagaraju	3044	190	1.60	Upper	76.4423	12.1626
3045	Karigala	S Nagaraju	3045	190	1.60	Upper	76.4423	12.1626
3046	Karigala	Govt Land	3046	190	1.60	Upper	76.4423	12.1626
3047	Karigala	S Gangadhara	3047	190	0.80	Upper	76.4423	12.1626
3048	Karigala	Chaluva	3048	191	2.45	Upper	76.4411	12.1625
3049	Karigala	Pariyaiah	3049	193	0.76	Upper	76.4415	12.1594
3050	Karigala	Mangalamma	3050	193	0.76	Upper	76.4415	12.1594
3051	Karigala	Siddaraju	3051	193	0.76	Upper	76.4415	12.1594
3052	Karigala	Sudha	3052	193	0.76	Upper	76.4415	12.1594
3053	Karigala	Siddamma	3053	193	0.76	Upper	76.4415	12.1594
3054	Karigala	Chikkanna	3054	193	0.76	Upper	76.4415	12.1594
3055	Karigala	Chikkadevaiah	3055	193	0.76	Upper	76.4415	12.1594

Sl.No	Name of Village	Name of Farmer	Farmer Code	Survey No	Area (Ha)	Reaches	Latitude (Degree-Min-Sec)	Longitude (Degree-Min-Sec)
3056	Karigala	Marakayya	3056	193	0.76	Upper	76.4415	12.1594
3057	Karigala	Lakkadasaiah	3057	194	0.67	Upper	76.4411	12.1625
3058	Karigala	Laksmamma	3058	195	1.60	Middle	76.4446	12.1583
3059	Karigala	Basavarajegowda	3059	195	0.32	Middle	76.4446	12.1583
3060	Karigala	Muddamma	3060	197	0.91	Middle	76.4410	12.1567
3061	Karigala	Kempamma	3061	198	1.60	Lower	76.4419	12.1543
3062	Karigala	Bokkaiah	3062	199	0.73	Lower	76.4435	12.1548
3063	Karigala	Mallabhovi	3063	199	0.73	Lower	76.4435	12.1548
3064	Karigala	Linganayaka	3064	200/1	1.60	Middle	76.4498	12.1528
3065	Karigala	Thirimalabhovi	3065	200/10	1.60	Middle	76.4498	12.1528
3066	Karigala	Boregowda	3066	200/10	1.60	Middle	76.4498	12.1528
3067	Karigala	Mallanna	3067	200/10	1.60	Middle	76.4498	12.1528
3068	Karigala	Kothamma	3068	200/11	1.60	Middle	76.4498	12.1528
3069	Karigala	Srinivas	3069	200/11	1.60	Middle	76.4498	12.1528
3070	Karigala	Shobha	3070	200/11	1.60	Middle	76.4498	12.1528
3071	Karigala	Murthy	3071	200/11	1.60	Middle	76.4498	12.1528
3072	Karigala	Nagaraju	3072	200/11	1.60	Middle	76.4498	12.1528
3073	Karigala	Banabhovi	3073	200/11p	0.80	Middle	76.4498	12.1528
3074	Karigala	Madanayaka	3074	200/11p	1.60	Middle	76.4498	12.1528
3075	Karigala	Erabhovi	3075	200/11p	0.80	Middle	76.4498	12.1528
3076	Karigala	Khushid beg	3076	200/13	0.80	Middle	76.4498	12.1528
3077	Karigala	Jaaved Ahammad	3077	200/14	0.80	Middle	76.4498	12.1528
3078	Karigala	Puuttabhovi	3078	200	0.80	Middle	76.4498	12.1528
3079	Karigala	Hanumanthanayaka	3079	200/14p	1.60	Middle	76.4498	12.1528
3080	Karigala	Venkatamma	3080	200/14p	1.60	Middle	76.4498	12.1528
3081	Karigala	Thayamma	3081	200/14p	1.60	Middle	76.4498	12.1528
3082	Karigala	Venkatesh	3082	200/14p	1.60	Middle	76.4498	12.1528
3083	Karigala	Chaluvanayaka	3083	200/14p	1.60	Middle	76.4498	12.1528
3084	Karigala	G Dasabhovi	3084	200/14p	1.60	Middle	76.4498	12.1528
3085	Karigala	Jayalakshamma	3085	200/15p	0.80	Middle	76.4498	12.1528
3086	Karigala	Hucchanayaka	3086	200/15p	1.60	Middle	76.4498	12.1528
3087	Karigala	Sannabhovi	3087	200/16	0.80	Middle	76.4498	12.1528
3088	Karigala	Rathnamma	3088	200/16	0.80	Middle	76.4498	12.1528
3089	Karigala	Gowramma	3089	200/16	0.80	Middle	76.4498	12.1528
3090	Karigala	Ramakrishna	3090	200/17	0.80	Middle	76.4498	12.1528
3091	Karigala	Mahadevappa	3091	200/18	0.80	Lower	76.4498	12.1528

Sl.No	Name of Village	Name of Farmer	Farmer Code	Survey No	Area (Ha)	Reaches	Latitude (Degree-Min-Sec)	Longitude (Degree-Min-Sec)
3092	Karigala	Basavarajappa	3092	200/19	0.80	Lower	76.4498	12.1528
3093	Karigala	Lalitha Arun	3093	200/19	0.80	Lower	76.4498	12.1528
3094	Karigala	Prabhuswamy	3094	200/19	0.80	Lower	76.4498	12.1528
3095	Karigala	Chaluvanayaka	3095	200/20	1.60	Lower	76.4498	12.1528
3096	Karigala	Kendanganamma	3096	200/20	1.60	Lower	76.4498	12.1528
3097	Karigala	Shivarajappa	3097	200/21	1.60	Lower	76.4498	12.1528
3098	Karigala	Kempamma	3098	200/21	1.60	Lower	76.4498	12.1528
3099	Karigala	Chaluvanayaka	3099	200/21p	1.60	Lower	76.4498	12.1528
3100	Karigala	Sannathayamma	3100	200/21p	1.60	Lower	76.4498	12.1528
3101	Karigala	Gopalanayaka	3101	200/21p	1.60	Lower	76.4498	12.1528
3102	Karigala	Venkataramanayaka	3102	200/21p	1.60	Lower	76.4498	12.1528
3103	Karigala	Puttamma	3103	200/22	0.80	Lower	76.4498	12.1528
3104	Karigala	Paramesh	3104	200/22	0.80	Lower	76.4498	12.1528
3105	Karigala	Chamundamma	3105	200/22	0.80	Lower	76.4498	12.1528
3106	Karigala	Ningaraju	3106	200/22	0.80	Lower	76.4498	12.1528
3107	Karigala	Umesh	3107	200/22	0.80	Lower	76.4498	12.1528
3108	Karigala	Devamma	3108	200/22	0.80	Lower	76.4498	12.1528
3109	Karigala	Javaraiah	3109	200/23	0.80	Lower	76.4498	12.1528
3110	Karigala	Puttamma	3110	200/24	0.80	Lower	76.4498	12.1528
3111	Karigala	Gopalanayaka	3111	200/25	1.60	Lower	76.4498	12.1528
3112	Karigala	Thayamma	3112	200/25	1.60	Lower	76.4498	12.1528
3113	Karigala	Lakshmi	3113	200/25	1.60	Lower	76.4498	12.1528
3114	Karigala	Alamelamma	3114	200/25	1.60	Lower	76.4498	12.1528
3115	Karigala	Nanjamanni	3115	200/26	0.80	Lower	76.4498	12.1528
3116	Karigala	Sathyanarayana	3116	200/28	0.80	Lower	76.4498	12.1528
3117	Karigala	Chikkanayaka	3117	200/3	1.60	Lower	76.4498	12.1528
3118	Karigala	K B Naabiraj	3118	200/33	0.80	Lower	76.4498	12.1528
3119	Karigala	Janson Methiv	3119	200/4	1.60	Lower	76.4498	12.1528
3120	Karigala	Siddamma	3120	200/3p	1.60	Lower	76.4498	12.1528
3121	Karigala	Gowramma	3121	200/3p	1.60	Lower	76.4498	12.1528
3122	Karigala	R Ramachandra	3122	200/3p	1.60	Lower	76.4498	12.1528
3123	Karigala	Srinivas	3123	200/3p	1.60	Lower	76.4498	12.1528
3124	Karigala	Gopanayaka	3124	200/4	1.60	Lower	76.4498	12.1528
3125	Karigala	Shivamma	3125	200/4	0.80	Lower	76.4498	12.1528
3126	Karigala	Javaregowda	3126	200/42	1.60	Middle	76.4498	12.1528
3127	Karigala	Veerabadregowda	3127	200/42	1.60	Middle	76.4498	12.1528

Sl.No	Name of Village	Name of Farmer	Farmer Code	Survey No	Area (Ha)	Reaches	Latitude (Degree-Min-Sec)	Longitude (Degree-Min-Sec)
3128	Karigala	Shivarudregowda	3128	200/42	1.60	Middle	76.4498	12.1528
3129	Karigala	Kalpana	3129	200/45	1.60	Middle	76.4498	12.1528
3130	Karigala	H L Eswarchar	3130	200/45	1.60	Middle	76.4498	12.1528
3131	Karigala	H L Nagrathna	3131	200/45	1.60	Middle	76.4498	12.1528
3132	Karigala	Bhagyamma	3132	200/45	1.60	Middle	76.4498	12.1528
3133	Karigala	Boregowda	3133	200/46	0.80	Middle	76.4498	12.1528
3134	Karigala	Javaregowda	3134	200/47	1.42	Middle	76.4498	12.1528
3135	Karigala	Madamma	3135	200/49	0.80	Middle	76.4498	12.1528
3136	Karigala	Mahadevappa	3136	200	0.60	Middle	76.4498	12.1528
3137	Karigala	Venkatanayaka	3137	200/5	1.60	Middle	76.4498	12.1528
3138	Karigala	Byrabhovi	3138	200/50	0.80	Middle	76.4498	12.1528
3139	Karigala	Hanumabhovi	3139	200/56	0.80	Middle	76.4498	12.1528
3140	Karigala	Lakshmi	3140	203/9	0.55	Middle	76.4433	12.1480
3141	Karigala	Venkatappa	3141	204	0.55	Middle	76.4441	12.1496
3142	Karigala	Venkatappa	3142	204	0.60	Middle	76.4441	12.1496
3143	Karigala	Mallesh	3143	205/1	0.53	Middle	76.4420	12.1487
3144	Karigala	Puttathayamma	3144	206/1	0.53	Middle	76.4424	12.1468
3145	Karigala	H K Jayaramegowda	3145	206/2	0.53	Middle	76.4424	12.1468
3146	Karigala	Puttamma	3146	206/3	0.53	Middle	76.4424	12.1468
3147	Karigala	B Lingegowda	3147	206/4	0.53	Middle	76.4424	12.1468
3148	Karigala	Nagegowda	3148	445/1	0.79	Lower	76.4468	12.1502
3149	Karigala	Javaregowda	3149	445/2	0.81	Lower	76.4468	12.1502
3150	Karigala	Veerabadregowda	3150	449	1.60	Lower	76.4496	12.1496
3151	Karigala	Asma bega	3151	450	1.60	Lower	76.4374	12.1508
3152	Karigala	Mallappa	3152	451	2.00	Lower	76.4455	12.1467
3153	Karigala	Shivaramegowda	3153	451	0.20	Lower	76.4455	12.1467
3154	Karigala	Rameshachari	3154	452/1	0.60	Lower	76.4448	12.1477
3155	Karigala	Boralingegowda	3155	452/3	1.20	Lower	76.4448	12.1477
3156	Karigala	K V Somanna	3156	452/3	1.20	Lower	76.4448	12.1477
3157	Karigala	H Dasappa	3157	462	1.20	Lower	76.4498	12.1473
3158	Karigala	Siddaramegowda	3158	444	0.32	Lower	76.4446	12.1494
3159	Karigala	Chikkanegowda	3159	446	1.60	Lower	76.4498	12.1473
3160	Karigala	Puttegwd	3160	446	1.41	Lower	76.4498	12.1473
3161	Karigala	Kamalamma	3161	446	1.41	Lower	76.4498	12.1473
3162	Karigala	Mahadevaiah	3162	467/1	0.54	Lower	76.4375	12.1503
3163	Karigala	Narayana	3163	467/2	0.53	Lower	76.4375	12.1503

Sl.No	Name of Village	Name of Farmer	Farmer Code	Survey No	Area (Ha)	Reaches	Latitude (Degree-Min-Sec)	Longitude (Degree-Min-Sec)
3164	Karigala	Puttachandra	3164	467/3	0.53	Lower	76.4375	12.1503
3165	Karigala	Devamma	3165	468	1.20	Lower	76.4374	12.1498
3166	Karigala	Puttashetty	3166	460	0.40	Lower	76.4387	12.1465
3167	Karigala	Jagadeesha B	3167	461/1	1.20	Lower	76.4438	12.1659
3168	Karigala	Pushpalatha	3168	461/2	0.40	Lower	76.4438	12.1659
3169	Karigala	Jogigowda	3169	473	1.24	Lower	76.4324	12.1538
3170	Karigala	Ramanayaka	3170	474	1.20	Lower	76.4326	12.1532
3171	Karigala	Chikkanayaka	3171	475	1.20	Lower	76.4327	12.1527
3172	Karigala	Thimmanayaka	3172	476	0.40	Lower	76.4330	12.1522
3173	Karigala	Majeed	3173	463	1.10	Lower	76.4367	12.1525
3174	Karigala	H V Suresh	3174	463/2	0.60	Lower	76.4367	12.1525
3175	Karigala	Gowramma	3175	464	1.20	Lower	76.4371	12.1520
3176	Karigala	Gowramma	3176	465	1.14	Lower	76.4375	12.1515
3177	Karigala	Siddegowda	3177	466	1.18	Lower	76.4375	12.1512
3178	Bachegowdanahalli	Shivamma	3178	2./1	0.30	Upper	76.4325	12.1513
3179	Bachegowdanahalli	Sannaswamy	3179	2./2	0.26	Upper	76.4325	12.1513
3180	Bachegowdanahalli	Ningamma	3180	2./3	0.30	Upper	76.4325	12.1513
3181	Bachegowdanahalli	Govindanayaka	3181	2./4	0.21	Upper	76.4356	12.1591
3182	Bachegowdanahalli	Jayaramanayaka	3182	2./5	0.21	Upper	76.4356	12.1591
3183	Bettahalli	Suma	3183	'1/1	0.23	Upper	76.4356	12.1591
3184	Horamanahalli	Mahadevswamy	3184	'1/1	0.34	Upper	76.4356	12.1591
3185	Horamanahalli	kullappa	3185	'1/2	1.37	Upper	76.4356	12.1591
3186	Horamanahalli	siddaramappa	3186	'1/3	1.27	Upper	76.4356	12.1591
3187	Horamanahalli	kullappa	3187	1/4	3.29	Upper	76.4356	12.1591
3188	Horamanahalli	annayyaswamy	3188	'1/5	1.33	Upper	76.4356	12.1591
3189	Horamanahalli	mahadevappa	3189	2	2.24	Upper	76.4356	12.1591
3190	K.Kannenahalli	Sarojamma	3190	1	0.96	Upper	76.4381	12.1611
3191	Karigala	Govt Land	3191	200/32	1.20	Lower		
3192	Karigala	Govt Land	3192	198	8.44	Lower		
3193	Karigala	Govt Land	3193	194	0.68	Upper		
3194	Karigala	Govt Land	3194	195	2.39	Middle		
3195	Karigala	Govt Land	3195	192	1.25	Upper		
3196	Karigala	Govt Land	3196	193	3.14	Upper		
3197	Karigala	Govt Land	3197	190	2.45	Upper		
3198	Karigala	Govt Land	3198	182	1.60	Middle		
3199	Karigala	Govt Land	3199	187	0.44	Middle		



Sl.No	Name of Village	Name of Farmer	Farmer Code	Survey No	Area (Ha)	Reaches	Latitude (Degree-Min-Sec)	Longitude (Degree-Min-Sec)
3200	Karigala	Govt Land	3200	188	1.86	Middle		
3201	Karigala	Govt Land	3201	185	6.00	Middle		
3202	Karigala	Govt Land	3202	183	2.00	Middle		
3203	Karigala	Govt Land	3203	184	2.47	Middle		
3204	Garikekattakaval	Karabu Jaminu	3204	1	15.31	Upper		
3205	S I Maddur	Karabhu jaminu	3205	173	10.93	Upper		
3206	Holehundi	Shanmuga Sundaram	3206	12/1	0.80	Lower	76.4224	12.1362
3207	Holehundi	Shanmuga Sundaram	3207	12/2	0.80	Lower	76.4224	12.1362
3208	Holehundi	Parameshwaramma	3208	12/3	1.20	Lower	76.4224	12.1362
3209	Holehundi	Kempannagowdar	3209	12/4	0.80	Lower	76.4224	12.1362
3210	Holehundi	Veerappa	3210	12/5	1.80	Lower	76.4224	12.1362
3211	Holehundi	Palaniswamy	3211	12/6	1.70	Lower	76.4224	12.1362
3212	Holehundi	Ashoka	3212	12/7	1.70	Lower	76.4224	12.1362
3213	Holehundi	Shivkumar	3213	12/8	0.44	Lower	76.4224	12.1362
3214	Holehundi	Venkateshnayka	3214	15/1	0.60	Lower	76.4251	12.1358
3215	Holehundi	Chinnamma	3215	(15/2)	0.20	Lower	76.4251	12.1358
3216	Holehundi	Somayya	3216	(15/3)	0.24	Lower	76.4251	12.1358
3217	Holehundi	Somayya	3217	(15/4)	0.24	Lower	76.4251	12.1358
3218	Holehundi	Muttayya	3218	(16/1)	0.57	Lower	76.4247	12.1354
3219	Holehundi	Chinnamma	3219	(16/2)	0.11	Lower	76.4247	12.1354
3220	Holehundi	Muttayya	3220	(16/3)	0.57	Lower	76.4247	12.1354
3221	Holehundi	Chinnamma	3221	(16/4)	0.11	Lower	76.4247	12.1354
3222	Holehundi	Chinnamma	3222	(16/5)	0.15	Lower	76.4247	12.1354
3223	Holehundi	Muttayya	3223	(16/6)	0.57	Lower	76.4247	12.1354
3224	Holehundi	Lakshmamma	3224	(16/7)	0.40	Lower	76.4247	12.1354
3225	Holehundi	Muttayya	3225	(16/8)	0.57	Lower	76.4247	12.1354
3226	Holehundi	Amithjoshi	3226	(17/1)	0.51	Lower	76.4267	12.1350
3227	Holehundi	Shaila	3227	(17/2)	0.83	Lower	76.4267	12.1350
3228	Holehundi	Dasayya	3228	(11/1)	0.15	Lower	76.4260	12.1343
3229	Holehundi	Shreekanta	3229	(11/2)	0.54	Lower	76.4260	12.1343
3230	Holehundi	Shreekanta	3230	(11/3)	0.40	Lower	76.4260	12.1343
3231	Holehundi	Rajesh	3231	(233/1)	0.80	Lower	76.4238	12.1344
3232	Holehundi	Thimmayya	3232	(234/1)	0.78	Lower	76.4244	12.1344
3233	Holehundi	Mahadevayya	3233	(235/1)	0.66	Lower	76.4249	12.1343
3234	Holehundi	Dasayya	3234	(235/2)	0.15	Lower	76.4249	12.1343
3235	Holehundi	Chinnamma	3235	(236/1)	0.14	Lower	76.4254	12.1343

Sl.No	Name of Village	Name of Farmer	Farmer Code	Survey No	Area (Ha)	Reaches	Latitude (Degree-Min-Sec)	Longitude (Degree-Min-Sec)
3236	Holehundi	Dasayya	3236	(136/1)	0.15	Lower	76.4278	12.1163
3237	Holehundi	Somayya	3237	(136/1)	0.40	Lower	76.4278	12.1163
3238	Holehundi	Riyaz Ahmed	3238	(22/1)	0.36	Lower	76.4300	12.1353
3239	Holehundi	Riyaz Ahmed	3239	(22/2)	0.36	Lower	76.4300	12.1353
3240	Holehundi	Riyaz Ahmed	3240	(24/1)	0.32	Lower	76.4300	12.1353
3241	Holehundi	Riyaz Ahmed	3241	(24/2)	0.32	Lower	76.4294	12.1354
3242	Holehundi	Marimadayya	3242	(24/3)	0.33	Lower	76.4267	12.1350
3243	Holehundi	Thimmegowda	3243	(23/2)	0.44	Lower	76.4308	12.1349
3244	Holehundi	Riyaz Ahmed	3244	(20/1)	0.79	Lower	76.4292	12.1347
3245	Holehundi	Rangayya	3245	(19/1)	0.59	Lower	76.4286	12.1347
3246	Holehundi	Anusuya	3246	(18/1)	0.64	Lower	76.4238	12.1344
3247	Holehundi	Kamamma	3247	(31/1)	0.20	Lower	76.4244	12.1344
3248	Holehundi	Rangayya	3248	(31/2)	0.83	Lower	76.4298	12.1345
3249	Holehundi	Ravikumar	3249	(26/1)	0.23	Lower	76.4254	12.1343
3250	Holehundi	Byrappa	3250	(26/2)	0.76	Lower	76.4260	12.1343
3251	Holehundi	Thimmayya	3251	(27/1)	0.41	Lower	76.4249	12.1343
3252	Holehundi	Shylaja	3252	(29/1)	0.45	Lower	76.4277	12.1346
3253	Holehundi	Nagaratnamma	3253	(29/2)	0.43	Lower	76.4307	12.1342
3254	Holehundi	Shivamallu	3254	(241/1)	0.50	Lower	76.4275	12.1338
3255	Holehundi	Jayaramu	3255	(242/2)	0.43	Lower	76.4248	12.1330
3256	Holehundi	Sarojamma	3256	(243/3)	0.32	Lower	76.4257	12.1333
3257	Holehundi	Chinnaswamy	3257	(206/3)	1.24	Lower	76.4273	12.1334
3258	Holehundi	Shivamallu	3258	(246/2)	0.20	Lower	76.4273	12.1329
3259	Holehundi	Jayramu	3259	(246/3)	0.30	Lower	76.4256	12.1328
3260	Holehundi	Sarojamma	3260	(246/4)	1.21	Lower	76.4242	12.1319
3261	Holehundi	Ramesha	3261	(246/5)	0.16	Lower	76.4252	12.1318
3262	Holehundi	Golayya	3262	(237/1)	0.81	Lower	76.4257	12.1333
3263	Holehundi	Siddaramu	3263	(237/2)	0.29	Lower	76.4273	12.1334
3264	Holehundi	Kariyayya	3264	(30/1)	0.38	Lower	76.4289	12.1338
3265	Holehundi	Ammanamma	3265	(30/2A)	0.19	Lower	76.4289	12.1338
3266	Holehundi	Puttachandramma	3266	(30/2B)	0.27	Lower	76.4289	12.1338
3267	Holehundi	Basavraju	3267	(244/1)	0.37	Lower	76.4517	12.1434
3268	Holehundi	Kariyayya	3268	(244/2)	0.10	Lower	76.4517	12.1434
3269	Holehundi	Dodda Basavayya	3269	(245/1)	0.85	Lower	76.4519	12.1424
3270	Holehundi	Siddayya	3270	(32/1)	0.70	Lower	76.4444	12.1335
3271	Holehundi	Chinswamy	3271	(247/1)	0.42	Lower	76.4257	12.1333

Sl.No	Name of Village	Name of Farmer	Farmer Code	Survey No	Area (Ha)	Reaches	Latitude (Degree-Min-Sec)	Longitude (Degree-Min-Sec)
3272	Holehundi	Shivmallu	3272	(247/2)	1.38	Lower	76.4257	12.1333
3273	Holehundi	Chinnaswamy	3273	(247/1)	0.42	Lower	76.4257	12.1333
3274	Holehundi	Shivmallu	3274	(247/2)	0.38	Lower	76.4257	12.1333
3275	Kodichamanahalli	Rajlakshmi	3275	(4/1)	0.53	Upper	76.4185	12.1445
3276	Kodichamanahalli	Puttegowda	3276	(4/2)	0.14	Upper	76.4185	12.1445
3277	Kodichamanahalli	Rajlakshmi	3277	(4/3)	0.27	Upper	76.4185	12.1445
3278	Kodichamanahalli	Rajlakshmi	3278	(4/4)	0.28	Upper	76.4185	12.1445
3279	Kodichamanahalli	Rajlakshmi	3279	(4/5)	0.14	Upper	76.4185	12.1445
3280	Kodichamanahalli	Sakamma	3280	(5/1)	0.69	Upper	76.4174	12.1442
3281	Kodichamanahalli	Puttegowda	3281	(5/2)	0.15	Upper	76.4174	12.1442
3282	Kodichamanahalli	Rajlakshmi	3282	(5/3)	0.26	Upper	76.4174	12.1442
3283	Kodichamanahalli	Rajlakshmi	3283	(5/4)	0.31	Upper	76.4174	12.1442
3284	Kodichamanahalli	Harisha	3284	(5/5)	1.07	Upper	76.4174	12.1442
3285	Kodichamanahalli	Lakshmanegowda	3285	(5/6)	0.15	Upper	76.4174	12.1442
3286	Kodichamanahalli	Suresh	3286	(6/1)	0.39	Upper	76.4173	12.1428
3287	Kodichamanahalli	Suresh	3287	(6/2)	0.35	Upper	76.4173	12.1428
3288	Kodichamanahalli	Thimmayya	3288	(6/3)	0.40	Upper	76.4173	12.1428
3289	Kodichamanahalli	Bettegowda	3289	(7/1)	0.65	Upper	76.4187	12.1407
3290	Kodichamanahalli	Kataregowda	3290	(7/2)	0.51	Upper	76.4187	12.1407
3291	Kodichamanahalli	Marigowda	3291	(7/2)	0.51	Upper	76.4187	12.1407
3292	Kodichamanahalli	Doddegowda	3292	(7/2)	0.51	Upper	76.4187	12.1407
3293	Kodichamanahalli	Chikthayamma	3293	(7/3)	0.33	Upper	76.4187	12.1407
3294	Kodichamanahalli	Hettegowda	3294	(7/3)	0.33	Upper	76.4187	12.1407
3295	Kodichamanahalli	Siddegowda	3295	(7/3)	0.17	Upper	76.4187	12.1407
3296	Kodichamanahalli	Thimmegowda	3296	(7/3)	0.17	Upper	76.4187	12.1407
3297	Kodichamanahalli	Dundayya	3297	(7/4)	0.25	Upper	76.4187	12.1407
3298	Kodichamanahalli	Dundayya	3298	(7/5)	0.19	Upper	76.4187	12.1407
3299	Kodichamanahalli	Kalswamy	3299	(7/5)	0.19	Upper	76.4187	12.1407
3300	Kodichamanahalli	Ramegowda	3300	(7/6)	0.38	Upper	76.4187	12.1407
3301	Kodichamanahalli	Puttananjayya	3301	(7/7)	0.26	Upper	76.4187	12.1407
3302	Kodichamanahalli	Nagegowda	3302	(7/8)	0.25	Upper	76.4187	12.1407
3303	Kodichamanahalli	Putalamma	3303	7/9	0.45	Upper	76.4187	12.1407
3304	Kodichamanahalli	Putalamma	3304	7/10	0.60	Upper	76.4187	12.1407
3305	Kodichamanahalli	Putalamma	3305	7/11	0.13	Upper	76.4187	12.1407
3306	Kodichamanahalli	Siddarameshwara	3306	7/11	0.96	Upper	76.4187	12.1407
3307	Kodichamanahalli	Chikthayamma	3307	7/14	0.35	Upper	76.4187	12.1407

Sl.No	Name of Village	Name of Farmer	Farmer Code	Survey No	Area (Ha)	Reaches	Latitude (Degree-Min-Sec)	Longitude (Degree-Min-Sec)
3308	Kodichamanahalli	Chikthayamma	3308	'7/15	0.35	Upper	76.4187	12.1407
3309	Kodichamanahalli	Cheluvegowda	3309	'7/16	0.35	Upper	76.4187	12.1407
3310	Kodichamanahalli	Siddaya	3310	'7/20	0.44	Upper	76.4187	12.1407
3311	Kodichamanahalli	Narasamma	3311	(7/21)	0.48	Upper	76.4187	12.1407
3312	Kodichamanahalli	Marakalegowda	3312	(7/21)	0.19	Upper	76.4187	12.1407
3313	Kodichamanahalli	Marakalegowda	3313	(7/22)	0.12	Upper	76.4187	12.1407
3314	Kodichamanahalli	Mahendranatha	3314	(7/22)	0.12	Upper	76.4187	12.1407
3315	Kodichamanahalli	Sannama	3315	(7/22)	0.40	Upper	76.4187	12.1407
3316	Kodichamanahalli	Cheluvachari	3316	(7/23)	0.24	Upper	76.4187	12.1407
3317	Kodichamanahalli	Sannayya	3317	(7/24)	0.08	Upper	76.4187	12.1407
3318	Kodichamanahalli	Varasachari	3318	(7/25)	0.32	Upper	76.4187	12.1407
3319	Kodichamanahalli	Chikkabasavegowda	3319	(7/27)	0.49	Upper	76.4187	12.1407
3320	Kodichamanahalli	Neelamma	3320	(7/28)	0.24	Upper	76.4187	12.1407
3321	Kodichamanahalli	Neelamma	3321	(7/29)	0.17	Upper	76.4187	12.1407
3322	Kodichamanahalli	Shanmuga Sundaram	3322	(7/30)	1.04	Upper	76.4187	12.1407
3323	Kodichamanahalli	Padamma	3323	(7/31)	0.20	Upper	76.4187	12.1407
3324	Kodichamanahalli	Lakshamma	3324	(7/32)	0.20	Upper	76.4187	12.1407
3325	Kodichamanahalli	Rudregowda	3325	(7/33)	0.20	Upper	76.4187	12.1407
3326	Kodichamanahalli	Siddegowda	3326	(7/34)	0.20	Upper	76.4187	12.1407
3327	Kodichamanahalli	Ramdas	3327	(7/35)	0.40	Upper	76.4187	12.1407
3328	Kodichamanahalli	Ramdas	3328	7	0.38	Upper	76.4187	12.1407
3329	Kodichamanahalli	Mahadevamma	3329	7/35	0.20	Upper	76.4187	12.1407
3330	Kodichamanahalli	Mahadevgowda	3330	7/38	0.20	Upper	76.4187	12.1407
3331	Kodichamanahalli	Kendaganegowda	3331	7/39	0.20	Upper	76.4187	12.1407
3332	Kodichamanahalli	Nagegowda	3332	7/40	0.10	Upper	76.4187	12.1407
3333	Kodichamanahalli	Chikkamma	3333	'8	1.20	Upper	76.4158	12.1400
3334	Kodichamanahalli	Thimmayya	3334	'8	1.60	Upper	76.4158	12.1400
3335	Kodichamanahalli	Indramma	3335	'8	0.20	Upper	76.4158	12.1400
3336	Kodichamanahalli	Siddaramegowda	3336	'8	0.30	Upper	76.4158	12.1400
3337	Kodichamanahalli	Chandrashekara	3337	'8	0.40	Upper	76.4158	12.1400
3338	Kodichamanahalli	Dodsingamma	3338	'8	0.60	Upper	76.4158	12.1400
3339	Kodichamanahalli	Puroshathamma	3339	'8	1.40	Upper	76.4158	12.1400
3340	Kodichamanahalli	Chandrakumari	3340	'8	1.60	Upper	76.4158	12.1400
3341	Kodichamanahalli	Sachin	3341	'8	0.40	Upper	76.4158	12.1400
3342	Kodichamanahalli	Lakshamma	3342	'8	0.80	Upper	76.4158	12.1400
3343	Kodichamanahalli	Puttaveeramma	3343	'8	0.80	Upper	76.4158	12.1400

Sl.No	Name of Village	Name of Farmer	Farmer Code	Survey No	Area (Ha)	Reaches	Latitude (Degree-Min-Sec)	Longitude (Degree-Min-Sec)
3344	Kodichamanahalli	Rangayya	3344	9/1	1.07	Upper	76.4160	12.1437
3345	Kodichamanahalli	Narsimegowda	3345	(9/2)	0.55	Upper	76.4160	12.1437
3346	Kodichamanahalli	Putswamegowda	3346	(9/3)	0.53	Upper	76.4160	12.1437
3347	Kodichamanahalli	Lingegowda	3347	(10/1)	2.50	Upper	76.4146	12.1438
3348	Kodichamanahalli	Ningamma	3348	(10/1)	2.25	Upper	76.4146	12.1438
3349	Kodichamanahalli	Thayamma	3349	(10/2)	1.60	Upper	76.4146	12.1438
3350	Kodichamanahalli	Puttegowda	3350	(11/1)	0.48	Upper	76.4131	12.1445
3351	Kodichamanahalli	Venkategowda	3351	(11/2)	0.52	Upper	76.4131	12.1445
3352	Kodichamanahalli	Thimmegowda	3352	(11/3)	0.51	Upper	76.4131	12.1445
3353	Kodichamanahalli	Puttaswamegowda	3353	(11/4)	0.52	Upper	76.4131	12.1445
3354	Kodichamanahalli	Puttegowda	3354	(11/5)	0.40	Upper	76.4131	12.1445
3355	Kodichamanahalli	Swamy	3355	(11/6)	0.42	Upper	76.4131	12.1445
3356	Kodichamanahalli	Venkategowda	3356	(11/7)	0.43	Upper	76.4131	12.1445
3357	Kodichamanahalli	Thimmegowda	3357	(11/8)	0.43	Upper	76.4131	12.1445
3358	Kodichamanahalli	Narsimegowda	3358	(11/9)	0.43	Upper	76.4131	12.1445
3359	Kodichamanahalli	Shivannegowda	3359	(11/10)	0.43	Upper	76.4131	12.1445
3360	Kodichamanahalli	Lakshmi	3360	(12/1)	1.00	Upper	76.4133	12.1425
3361	Kodichamanahalli	Hettegowda	3361	(12/1)	1.00	Upper	76.4133	12.1425
3362	Kodichamanahalli	Swamegowda	3362	(12/1)	1.00	Upper	76.4133	12.1425
3363	Kodichamanahalli	Hombegowda	3363	(13/1)	0.60	Upper	76.4122	12.1425
3364	Kodichamanahalli	Rangayya	3364	(13/1)	0.28	Upper	76.4122	12.1425
3365	Kodichamanahalli	Venkategowda	3365	(13/1)	0.60	Upper	76.4122	12.1425
3366	Kodichamanahalli	Puttegowda	3366	(13/1)	0.60	Upper	76.4122	12.1425
3367	Kodichamanahalli	Chikthayamma	3367	(13/1)	1.00	Upper	76.4122	12.1425
3368	Kodichamanahalli	Swamigowda	3368	(15/1)	0.53	Upper	76.4103	12.1416
3369	Kodichamanahalli	Nagesha	3369	(15/2)	0.63	Upper	76.4103	12.1416
3370	Kodichamanahalli	Swamigowda	3370	(15/2)	0.63	Upper	76.4103	12.1416
3371	Kodichamanahalli	Kalyanamma	3371	(15/2)	0.63	Upper	76.4103	12.1416
3372	Kodichamanahalli	Indregowda	3372	(15/2)	0.64	Upper	76.4103	12.1416
3373	Kodichamanahalli	Papegowda	3373	(15/3)	0.53	Upper	76.4103	12.1416
3374	Kodichamanahalli	Shivannegowda	3374	(15/4)	0.53	Upper	76.4103	12.1416
3375	Kodichamanahalli	Swamegowda	3375	(15/5)	0.32	Upper	76.4103	12.1416
3376	Kodichamanahalli	Papegowda	3376	(15/6)	0.31	Upper	76.4103	12.1416
3377	Kodichamanahalli	Shivannegowda	3377	(15/7)	0.31	Upper	76.4103	12.1416
3378	Kodichamanahalli	Cheluvegowda	3378	(16/1)	0.46	Upper	76.4122	12.1409
3379	Kodichamanahalli	Indregowda	3379	(16/1)	0.45	Upper	76.4122	12.1409

Sl.No	Name of Village	Name of Farmer	Farmer Code	Survey No	Area (Ha)	Reaches	Latitude (Degree-Min-Sec)	Longitude (Degree-Min-Sec)
3380	Kodichamanahalli	Kalyanamma	3380	(16/1)	0.46	Upper	76.4122	12.1409
3381	Kodichamanahalli	Shivramegowda	3381	(16/1)	0.46	Upper	76.4122	12.1409
3382	Kodichamanahalli	Chennegowda	3382	(17/1)	2.00	Upper	76.4107	12.1408
3383	Kodichamanahalli	Thayamma	3383	(23/1)	0.81	Upper	76.4142	12.1461
3384	Kodichamanahalli	Puttamadegowda	3384	(23/1)	1.00	Upper	76.4142	12.1461
3385	Kodichamanahalli	Thimmegowda	3385	(23/1)	0.91	Upper	76.4142	12.1461
3386	Kodichamanahalli	Puttaswamegowda	3386	(24/1)	0.80	Upper	76.4145	12.1472
3387	Kodichamanahalli	Chikkegowda	3387	(24/1)	0.80	Upper	76.4145	12.1472
3388	Kodichamanahalli	Maruhuchayya	3388	(24/1)	0.80	Upper	76.4145	12.1472
3389	Kodichamanahalli	Mariswamegowda	3389	(16/1)	0.80	Upper	76.4122	12.1409
3390	Kodichamanahalli	Mariswamegowda	3390	(16/1)	0.80	Upper	76.4122	12.1409
3391	Kodichamanahalli	Sannakoosu	3391	(24/1)	0.80	Upper	76.4145	12.1472
3392	Kodichamanahalli	Thimmayya	3392	(24/1)	0.40	Upper	76.4145	12.1472
3393	Kodichamanahalli	Kariyayya	3393	(24/1)	0.80	Upper	76.4145	12.1472
3394	Kodichamanahalli	Hirnandi	3394	(24/1)	0.80	Upper	76.4145	12.1472
3395	Kodichamanahalli	Madeva	3395	(24/1)	0.80	Upper	76.4145	12.1472
3396	Kodichamanahalli	Doddaya	3396	(24/1)	0.80	Upper	76.4145	12.1472
3397	Kodichamanahalli	Narsimegowda	3397	(24/1)	0.80	Upper	76.4145	12.1472
3398	Kodichamanahalli	Sakamma	3398	(25/1)	0.80	Upper	76.4167	12.1468
3399	Kodichamanahalli	Govindegowda	3399	(25/1)	0.40	Upper	76.4167	12.1468
3400	Kodichamanahalli	Siddegowda	3400	(25/1)	0.30	Upper	76.4167	12.1468
3401	Kodichamanahalli	Devraj	3401	(25/1)	0.30	Upper	76.4167	12.1468
3402	Kodichamanahalli	Shivamma	3402	(25/1)	5.02	Upper	76.4167	12.1468
3403	Kodichamanahalli	Shivramegowda	3403	(25/1)	1.60	Upper	76.4167	12.1468
3404	Kodichamanahalli	Siddegowda	3404	(25/1)	0.40	Upper	76.4167	12.1468
3405	Kodichamanahalli	Borayya	3405	(25/1)	1.20	Upper	76.4167	12.1468
3406	Kodichamanahalli	Manchayya	3406	(25/1)	1.20	Upper	76.4167	12.1468
3407	Kodichamanahalli	Siddayya	3407	(25/1)	1.20	Upper	76.4167	12.1468
3408	Kodichamanahalli	Devraj	3408	(25/1)	1.20	Upper	76.4167	12.1468
3409	Kodichamanahalli	Ningamma	3409	(25/1)	1.20	Upper	76.4167	12.1468
3410	Kodichamanahalli	Haalegowda	3410	(25/1)	1.60	Upper	76.4167	12.1468
3411	Kodichamanahalli	Thandavamurthy	3411	(25/1)	0.60	Upper	76.4167	12.1468
3412	Kodichamanahalli	Ananthkumar	3412	(25/1)	0.60	Upper	76.4167	12.1468
3413	Kodichamanahalli	Devamma	3413	(25/1)	0.40	Upper	76.4167	12.1468
3414	Kodichamanahalli	Papegowda	3414	(25/1)	0.20	Upper	76.4167	12.1468
3415	Kodichamanahalli	Shivannegowda	3415	(25/1)	0.20	Upper	76.4167	12.1468

Sl.No	Name of Village	Name of Farmer	Farmer Code	Survey No	Area (Ha)	Reaches	Latitude (Degree-Min-Sec)	Longitude (Degree-Min-Sec)
3416	Kodichamanahalli	Madeshetty	3416	(26/1)	0.40	Upper	76.4147	12.1509
3417	Kodichamanahalli	Bettanayka	3417	(26/1)	0.40	Upper	76.4147	12.1509
3418	Kodichamanahalli	Kannayya	3418	(26/1)	0.40	Upper	76.4147	12.1509
3419	Kodichamanahalli	Madevashetty	3419	(26/1)	0.40	Upper	76.4147	12.1509
3420	Kodichamanahalli	Siddegowda	3420	(26/1)	0.15	Upper	76.4147	12.1509
3421	Kodichamanahalli	Ramesh	3421	(26/1)	0.40	Upper	76.4147	12.1509
3422	Kodichamanahalli	Madevshetty	3422	(26/1)	0.30	Upper	76.4147	12.1509
3423	Kodichamanahalli	Shreenivas	3423	(26/1)	0.40	Upper	76.4147	12.1509
3424	Kodichamanahalli	Chamashetty	3424	(26/1)	0.25	Upper	76.4147	12.1509
3425	Kodichamanahalli	Chikkanayka	3425	(26/1)	0.40	Upper	76.4147	12.1509
3426	Kodichamanahalli	Kannayya	3426	(26/1)	0.40	Upper	76.4147	12.1509
3427	Kodichamanahalli	Swamy	3427	(26/1)	0.25	Upper	76.4147	12.1509
3428	Kodichamanahalli	Mallashetty	3428	(26/1)	0.15	Upper	76.4147	12.1509
3429	Kodichamanahalli	Kannayya	3429	(26/1)	0.40	Upper	76.4147	12.1509
3430	Kodichamanahalli	Chinnamma	3430	(26/1)	0.40	Upper	76.4147	12.1509
3431	Kodichamanahalli	Siddachari	3431	(26/1)	0.40	Upper	76.4147	12.1509
3432	Kodichamanahalli	Shivannegowda	3432	(26/1)	0.40	Upper	76.4147	12.1509
3433	Kodichamanahalli	Shivamma	3433	(26/1)	0.40	Upper	76.4147	12.1509
3434	Kodichamanahalli	Kullashetty	3434	(26/1)	0.40	Upper	76.4147	12.1509
3435	Kodichamanahalli	Channanyaka	3435	(27/1)	0.16	Upper	76.4161	12.1512
3436	Kodichamanahalli	Gayithamma	3436	(26/1)	0.27	Upper	76.4147	12.1509
3437	Kodichamanahalli	Javaranyaka	3437	(28/1)	0.40	Upper	76.4176	12.1485
3438	Kodichamanahalli	Lingamma	3438	(28/1)	0.40	Upper	76.4176	12.1485
3439	Kodichamanahalli	Shankaranayka	3439	(28/1)	0.40	Upper	76.4176	12.1485
3440	Kodichamanahalli	Maregowda	3440	(28/1)	0.06	Upper	76.4176	12.1485
3441	Kodichamanahalli	Maregowda	3441	(28/1)	0.06	Upper	76.4176	12.1485
3442	Kodichamanahalli	Shivannanayka	3442	(28/1)	0.10	Upper	76.4176	12.1485
3443	Kodichamanahalli	Lakshamma	3443	(28/1)	0.40	Middle	76.4176	12.1485
3444	Kodichamanahalli	Sannamma	3444	(28/1)	0.40	Middle	76.4176	12.1485
3445	Kodichamanahalli	Chinnamma	3445	(28/1)	0.40	Middle	76.4176	12.1485
3446	Kodichamanahalli	Chennegowda	3446	(28/1)	0.06	Middle	76.4176	12.1485
3447	Kodichamanahalli	Eeranayka	3447	(28/1)	0.40	Middle	76.4176	12.1485
3448	Kodichamanahalli	ChikkaHydegowda	3448	(28/1)	0.40	Middle	76.4176	12.1485
3449	Kodichamanahalli	ChikkaHydegowda	3449	(28/1)	0.40	Middle	76.4176	12.1485
3450	Kodichamanahalli	Thatayya	3450	(28/1)	0.10	Middle	76.4176	12.1485
3451	Kodichamanahalli	Cheluvarajanayka	3451	(28/1)	0.10	Middle	76.4176	12.1485

Sl.No	Name of Village	Name of Farmer	Farmer Code	Survey No	Area (Ha)	Reaches	Latitude (Degree-Min-Sec)	Longitude (Degree-Min-Sec)
3452	Kodichamanahalli	Chikkanayka	3452	(28/1)	0.40	Middle	76.4176	12.1485
3453	Kodichamanahalli	Dundegowda	3453	(28/1)	0.40	Middle	76.4176	12.1485
3454	Kodichamanahalli	Yallashetty	3454	(28/1)	0.40	Middle	76.4176	12.1485
3455	Kodichamanahalli	Sakamma	3455	(28/1)	0.30	Middle	76.4176	12.1485
3456	Kodichamanahalli	Ramakrishna	3456	(28/1)	0.80	Middle	76.4176	12.1485
3457	Kodichamanahalli	Papanayka	3457	(28/1)	0.10	Middle	76.4176	12.1485
3458	Kodichamanahalli	Srinivasegowda	3458	(28/1)	0.10	Middle	76.4176	12.1485
3459	Kodichamanahalli	Srinivasegowda	3459	(28/1)	0.40	Middle	76.4176	12.1485
3460	Kodichamanahalli	Thimmanayka	3460	(28/1)	0.40	Middle	76.4176	12.1485
3461	Kodichamanahalli	Rajegowda	3461	(28/1)	0.40	Middle	76.4176	12.1485
3462	Kodichamanahalli	Subraya	3462	(28/1)	0.80	Middle	76.4176	12.1485
3463	Kodichamanahalli	Doddaputtanyka	3463	(28/1)	0.40	Middle	76.4176	12.1485
3464	Kodichamanahalli	Nagamma	3464	(28/1)	0.40	Middle	76.4176	12.1485
3465	Kodichamanahalli	Shivanna	3465	(28/1)	0.40	Middle	76.4176	12.1485
3466	Kodichamanahalli	Tirumalaya	3466	(28/1)	0.80	Middle	76.4176	12.1485
3467	Kodichamanahalli	Kempanayka	3467	(28/1)	0.80	Middle	76.4176	12.1485
3468	Kodichamanahalli	Papanayka	3468	(28/1)	0.10	Middle	76.4176	12.1485
3469	Kodichamanahalli	Srinivasegowda	3469	(28/1)	0.40	Middle	76.4176	12.1485
3470	Kodichamanahalli	Chamanayka	3470	(28/1)	0.16	Middle	76.4176	12.1485
3471	Kodichamanahalli	Haalegowda	3471	(28/1)	0.80	Middle	76.4176	12.1485
3472	Kodichamanahalli	Basavegowda	3472	(28/1)	0.06	Middle	76.4176	12.1485
3473	Kodichamanahalli	Shivannanayka	3473	(28/1)	0.10	Middle	76.4176	12.1485
3474	Kodichamanahalli	Channanayka	3474	(28/1)	0.10	Middle	76.4176	12.1485
3475	Kodichamanahalli	Rajanna	3475	(28/1)	0.80	Middle	76.4176	12.1485
3476	Kodichamanahalli	Chikkannanayka	3476	(28/1)	0.40	Middle	76.4176	12.1485
3477	Kodichamanahalli	Ningamma	3477	(28/1)	0.34	Middle	76.4176	12.1485
3478	Kodichamanahalli	Bandanayka	3478	(28/1)	0.40	Middle	76.4176	12.1485
3479	Kodichamanahalli	Puttamma	3479	(28/1)	0.40	Middle	76.4176	12.1485
3480	Kodichamanahalli	Chikkegowda	3480	(28/1)	0.24	Middle	76.4176	12.1485
3481	Kodichamanahalli	Siddaramegowda	3481	(28/1)	0.06	Middle	76.4176	12.1485
3482	Kodichamanahalli	Shivannegowda	3482	(28/1)	0.16	Middle	76.4176	12.1485
3483	Kodichamanahalli	Shivannegowda	3483	(28/1)	0.16	Middle	76.4176	12.1485
3484	Kodichamanahalli	Cheluvanayka	3484	(28/1)	0.10	Middle	76.4176	12.1485
3485	Kodichamanahalli	Javaregowda	3485	(28/1)	0.41	Middle	76.4176	12.1485
3486	Kodichamanahalli	Kenchamma	3486	(28/1)	0.41	Middle	76.4176	12.1485
3487	Kodichamanahalli	Sakamma	3487	(28/1)	0.41	Middle	76.4176	12.1485



Sl.No	Name of Village	Name of Farmer	Farmer Code	Survey No	Area (Ha)	Reaches	Latitude (Degree-Min-Sec)	Longitude (Degree-Min-Sec)
3488	Kodichamanahalli	Rajegowda	3488	(28/1)	0.41	Middle	76.4176	12.1485
3489	Kodichamanahalli	Sannaputtamma	3489	(28/1)	0.41	Middle	76.4176	12.1485
3490	Kodichamanahalli	Swamy	3490	(28/1)	0.41	Middle	76.4176	12.1485
3491	Kodichamanahalli	Marichiknayka	3491	(28/1)	0.41	Middle	76.4176	12.1485
3492	Kodichamanahalli	Anantaraju	3492	(28/1)	0.41	Middle	76.4176	12.1485
3493	Kodichamanahalli	Marinayka	3493	(28/1)	0.41	Middle	76.4176	12.1485
3494	Kodichamanahalli	Siddaramegowda	3494	(28/1)	0.06	Middle	76.4176	12.1485
3495	Kodichamanahalli	Appajishetty	3495	(28/1)	0.40	Middle	76.4176	12.1485
3496	Kodichamanahalli	Chiknayka	3496	(28/1)	0.40	Middle	76.4176	12.1485
3497	Kodichamanahalli	Badinayka	3497	(28/1)	0.40	Middle	76.4176	12.1485
3498	Kodichamanahalli	Hamsavenamma	3498	(28/1)	0.80	Middle	76.4176	12.1485
3499	Kodichamanahalli	Srinivas	3499	(28/1)	0.41	Middle	76.4176	12.1485
3500	Kodichamanahalli	Srinivasegowda	3500	(28/1)	0.41	Middle	76.4176	12.1485
3501	Kodichamanahalli	Gopa	3501	(28/1)	0.41	Middle	76.4176	12.1485
3502	Kodichamanahalli	Ningegowda	3502	(28/1)	0.16	Middle	76.4176	12.1485
3503	Kodichamanahalli	Ningegowda	3503	(28/1)	0.16	Middle	76.4176	12.1485
3504	Kodichamanahalli	Basavegowda	3504	(28/1)	0.61	Middle	76.4176	12.1485
3505	Kodichamanahalli	Shivannanayaka	3505	(28/1)	0.41	Middle	76.4176	12.1485
3506	Kodichamanahalli	Mahendranatha	3506	(28/1)	0.81	Middle	76.4176	12.1485
3507	Kodichamanahalli	Rajegowda	3507	(28/1)	0.81	Middle	76.4176	12.1485
3508	Kodichamanahalli	Srinivasegowda	3508	(28/1)	0.10	Middle	76.4176	12.1485
3509	Kodichamanahalli	Srinivasegowda	3509	(28/1)	0.41	Middle	76.4176	12.1485
3510	Kodichamanahalli	Chikkamotanayka	3510	(28/1)	0.41	Middle	76.4176	12.1485
3511	Kodichamanahalli	Chennanayka	3511	(28/1)	1.68	Middle	76.4176	12.1485
3512	Kodichamanahalli	Shivanna	3512	(28/1)	1.89	Middle	76.4176	12.1485
3513	Kodichamanahalli	Chennanayka	3513	(28/1)	0.34	Middle	76.4176	12.1485
3514	Kodichamanahalli	Chennanayka	3514	(28/1)	0.81	Middle	76.4176	12.1485
3515	Kodichamanahalli	Dundegowda	3515	(28/1)	2.41	Middle	76.4176	12.1485
3516	Kodichamanahalli	Varadaraju	3516	(28/1)	0.81	Middle	76.4176	12.1485
3517	Kodichamanahalli	Lakkashetty	3517	(28/1)	0.41	Middle	76.4176	12.1485
3518	Kodichamanahalli	Linganayka	3518	(28/1)	1.81	Middle	76.4176	12.1485
3519	Kodichamanahalli	Puttaswamigowda	3519	(32/1)	0.81	Middle	76.4133	12.1456
3520	Kodichamanahalli	Chikkegowda	3520	(32/2)	0.41	Middle	76.4133	12.1456
3521	Kodichamanahalli	Javaregowda	3521	(32/2)	0.41	Middle	76.4133	12.1456
3522	Nayakanahundi	Subbegowda	3522	(2/1)	0.96	Lower	76.4201	12.1358
3523	Nayakanahundi	Madevagowda	3523	(2/1)	0.96	Lower	76.4201	12.1358

Sl.No	Name of Village	Name of Farmer	Farmer Code	Survey No	Area (Ha)	Reaches	Latitude (Degree-Min-Sec)	Longitude (Degree-Min-Sec)
3524	Nayakanahundi	Biddegowda	3524	(2/1)	0.96	Lower	76.4201	12.1358
3525	Nayakanahundi	Shivalingamma	3525	(3/1)	0.40	Lower	76.4217	12.1346
3526	Nayakanahundi	Mahadevamma	3526	(3/2)	0.40	Lower	76.4217	12.1346
3527	Nayakanahundi	Maradevamma	3527	(3/3)	1.03	Lower	76.4217	12.1346
3528	Nayakanahundi	Sambamma	3528	(3/4)	0.40	Lower	76.4217	12.1346
3529	Nayakanahundi	Kalaswamy	3529	(4/1)	1.30	Lower	76.4219	12.1329
3530	Nayakanahundi	Shivamadayya	3530	(4/2)	1.30	Lower	76.4219	12.1329
3531	Nayakanahundi	Shivanna	3531	(4/4)	0.59	Lower	76.4219	12.1329
3532	Nayakanahundi	Bhagyamma	3532	(6/1)	1.03	Lower	76.4202	12.1339
3533	Nayakanahundi	Gowramma	3533	(6/2A)	0.68	Lower	76.4202	12.1339
3534	Nayakanahundi	Kalswamygowda	3534	(6/2B)	0.39	Lower	76.4202	12.1339
3535	Nayakanahundi	Kalswamygowda	3535	(6/3)	0.81	Lower	76.4202	12.1339
3536	Nayakanahundi	Bhagyamma	3536	(6/4)	0.59	Lower	76.4202	12.1339
3537	Nayakanahundi	Ningamma	3537	(96/1)	1.09	Lower	76.4141	12.1387
3538	Nayakanahundi	Indramma	3538	(97/1)	0.67	Lower	76.4162	12.1384
3539	Nayakanahundi	Chandrakumari	3539	(97/2)	0.18	Lower	76.4162	12.1384
3540	Nayakanahundi	Chandrakumari	3540	(97/3)	0.20	Lower	76.4162	12.1384
3541	Nayakanahundi	Chandrakumari	3541	(97/4)	0.80	Lower	76.4162	12.1384
3542	Nayakanahundi	Chandrashekar	3542	(97/6)	0.86	Lower	76.4162	12.1384
3543	Nayakanahundi	Savitha	3543	(97/7)	0.61	Lower	76.4162	12.1384
3544	Nayakanahundi	Shivkumar	3544	(97/8)	0.85	Lower	76.4162	12.1384
3545	Nayakanahundi	Ananthkumar	3545	(97/9)	0.68	Lower	76.4162	12.1384
3546	Nayakanahundi	Ananthkumar	3546	(78/1)	0.80	Lower	76.4141	12.1387
3547	Nayakanahundi	Thandavamurthy	3547	(98/1)	0.69	Lower	76.4164	12.1367
3548	Nayakanahundi	Thandavamurthy	3548	(99/1)	1.10	Lower	76.4172	12.1366
3549	Nayakanahundi	Mahendranath	3549	(100/1)	0.25	Lower	76.4172	12.1366
3550	K.Kannenahalli	Palaniswamygowdar	3550	'1/2	2.15	Lower	76.4184	12.1363
3551	K.Kannenahalli	Venkataswamygowdar	3551	(1/2)	2.15	Lower	76.4199	12.1369
3552	K.Kannenahalli	Ramalingegowda	3552	(1/3)	0.19	Lower	76.4199	12.1369
3553	K.Kannenahalli	Channakrishnegowda	3553	(2/1)	0.24	Lower	76.4201	12.1358
3554	K.Kannenahalli	Lakshamma	3554	(3/1)	0.66	Lower	76.4217	12.1346
3555	K.Kannenahalli	Javaregowda	3555	(3/10)	0.88	Lower	76.4217	12.1346
3556	K.Kannenahalli	Ramachandregowda	3556	(3/11)	0.85	Lower	76.4217	12.1346
3557	K.Kannenahalli	Papegowda	3557	(3/13)	0.61	Lower	76.4217	12.1346
3558	K.Kannenahalli	Ramalingegowda	3558	(3/14)	0.61	Lower	76.4217	12.1346
3559	K.Kannenahalli	Rajesh	3559	(3/15)	0.20	Lower	76.4217	12.1346

Sl.No	Name of Village	Name of Farmer	Farmer Code	Survey No	Area (Ha)	Reaches	Latitude (Degree-Min-Sec)	Longitude (Degree-Min-Sec)
3560	K.Kannenahalli	Ammanamma	3560	(3/2)	0.18	Lower	76.4217	12.1346
3561	K.Kannenahalli	Siddik Sharif	3561	(3/4)	0.24	Lower	76.4217	12.1346
3562	K.Kannenahalli	Krishnappa	3562	(3/4)	1.66	Lower	76.4217	12.1346
3563	K.Kannenahalli	Nagamallayya	3563	(3/5)	1.66	Lower	76.4217	12.1346
3564	K.Kannenahalli	Puttashetty	3564	(3/5)	1.68	Lower	76.4217	12.1346
3565	K.Kannenahalli	Venkatappa	3565	(3/6)	1.68	Lower	76.4217	12.1346
3566	K.Kannenahalli	Channakrishnegowda	3566	(3/7)	0.10	Lower	76.4217	12.1346
3567	K.Kannenahalli	Ramachandregowda	3567	(3/8)	0.10	Lower	76.4217	12.1346
3568	K.Kannenahalli	Devraj	3568	'4/1	0.94	Lower	76.4217	12.1346
3569	K.Kannenahalli	Ramalingegowda	3569	'4/1	0.94	Lower	76.4219	12.1329
3570	K.Kannenahalli	Lillyphilomina	3570	'4/1	2.45	Lower	76.4219	12.1329
3571	K.Kannenahalli	Jayasheela	3571	'4/1	2.45	Lower	76.4219	12.1329
3572	K.Kannenahalli	Meri	3572	'4/1	2.45	Lower	76.4219	12.1329
3573	K.Kannenahalli	Mosas	3573	'4/1	2.45	Lower	76.4219	12.1329
3574	K.Kannenahalli	James	3574	'4/1	2.45	Lower	76.4219	12.1329
3575	K.Kannenahalli	Noorjaan	3575	'4/1	2.45	Lower	76.4219	12.1329
3576	K.Kannenahalli	Ashiyabhanu	3576	'4/1	2.45	Lower	76.4219	12.1329
3577	K.Kannenahalli	Khalil Bheg	3577	'4/1	2.45	Lower	76.4219	12.1329
3578	K.Kannenahalli	Hazirabheg	3578	'4/1	2.45	Lower	76.4219	12.1329
3579	K.Kannenahalli	Jayaram	3579	'4/1	2.45	Lower	76.4219	12.1329
3580	K.Kannenahalli	Moobin Taaz	3580	'4/1	2.45	Lower	76.4219	12.1329
3581	K.Kannenahalli	Lillyphilomina	3581	'4/1	0.50	Lower	76.4219	12.1329
3582	K.Kannenahalli	Jayasheela	3582	'4/1	2.35	Lower	76.4219	12.1329
3583	K.Kannenahalli	Meri	3583	'4/1	2.12	Lower	76.4219	12.1329
3584	K.Kannenahalli	Mosas	3584	'4/1	2.45	Lower	76.4219	12.1329
3585	K.Kannenahalli	Phahin Taaz	3585	'4/1	2.45	Lower	76.4219	12.1329
3586	K.Kannenahalli	Ashok Kumar	3586	'4/1	0.45	Lower	76.4219	12.1329
3587	K.Kannenahalli	Marimadayya	3587	'4/1	0.81	Lower	76.4219	12.1329
3588	K.Kannenahalli	Puttamadayya	3588	'4/1	0.21	Lower	76.4219	12.1329
3589	K.Kannenahalli	Maadevu	3589	'4/1	0.91	Lower	76.4219	12.1329
3590	K.Kannenahalli	Chaluvegowda	3590	'4/1	0.18	Lower	76.4219	12.1329
3591	K.Kannenahalli	Siddalingappa	3591	'4/1	0.64	Lower	76.4219	12.1329
3592	K.Kannenahalli	Chikkanayaka	3592	'4/1	0.45	Lower	76.4219	12.1329
3593	K.Kannenahalli	Thimmanayaka	3593	'4/1	0.88	Lower	76.4219	12.1329
3594	K.Kannenahalli	Basavaraju	3594	'4/1	0.15	Upper	76.4219	12.1329
3595	K.Kannenahalli	Rajanaika	3595	'4/1	1.15	Upper	76.4219	12.1329

Sl.No	Name of Village	Name of Farmer	Farmer Code	Survey No	Area (Ha)	Reaches	Latitude (Degree-Min-Sec)	Longitude (Degree-Min-Sec)
3596	K.Kannenahalli	Siddalingappa	3596	'4/1	0.69	Upper	76.4219	12.1329
3597	K.Kannenahalli	Channanayka	3597	'4/1	0.55	Upper	76.4219	12.1329
3598	K.Kannenahalli	Thammanegowda	3598	'4/1	0.81	Upper	76.4219	12.1329
3599	K.Kannenahalli	Maraluranaika	3599	'4/1	0.61	Upper	76.4219	12.1329
3600	K.Kannenahalli	Appannanaika	3600	'4/1	0.18	Upper	76.4219	12.1329
3601	K.Kannenahalli	Channanaika	3601	'4/1	0.81	Upper	76.4219	12.1329
3602	K.Kannenahalli	Thimmanayaka	3602	'4/1	0.63	Upper	76.4219	12.1329
3603	K.Kannenahalli	Nanjegowda	3603	'4/1	0.58	Upper	76.4219	12.1329
3604	K.Kannenahalli	Honnamma	3604	'4/1	0.71	Upper	76.4219	12.1329
3605	K.Kannenahalli	Thammanegowda	3605	'4/1	0.60	Upper	76.4219	12.1329
3606	K.Kannenahalli	Sannamma	3606	'4/1	0.81	Upper	76.4219	12.1329
3607	K.Kannenahalli	Cheluvamma	3607	'4/1	1.15	Upper	76.4219	12.1329
3608	K.Kannenahalli	Chikkanaika	3608	'4/1	0.81	Upper	76.4219	12.1329
3609	K.Kannenahalli	Siddaraju	3609	'4/1	1.10	Upper	76.4219	12.1329
3610	K.Kannenahalli	Sannaswamy	3610	'4/1	0.40	Upper	76.4219	12.1329
3611	K.Kannenahalli	Santhosh Kumar	3611	'4/1	0.51	Upper	76.4219	12.1329
3612	K.Kannenahalli	Shivannegowda	3612	'4/1	1.50	Upper	76.4219	12.1329
3613	K.Kannenahalli	Sannamma	3613	'4/1	0.81	Upper	76.4219	12.1329
3614	K.Kannenahalli	Venkataika	3614	'4/1	0.41	Upper	76.4219	12.1329
3615	K.Kannenahalli	Chaluvanaika	3615	'4/1	0.12	Upper	76.4219	12.1329
3616	K.Kannenahalli	Nanjamma	3616	'4/1	0.11	Upper	76.4219	12.1329
3617	K.Kannenahalli	Dasanaika	3617	'4/1	0.71	Upper	76.4219	12.1329
3618	K.Kannenahalli	Faizunis	3618	'4/1	0.61	Upper	76.4219	12.1329
3619	K.Kannenahalli	Marimadayya	3619	'4/1	0.40	Upper	76.4219	12.1329
3620	K.Kannenahalli	Somanaika	3620	'4/1	1.15	Upper	76.4219	12.1329
3621	K.Kannenahalli	Muddaramanaika	3621	'4/1	1.15	Upper	76.4219	12.1329
3622	Karigala	Yogesha	3622	53	0.19	Upper	76.4385	12.1372
3623	Karigala	Yogesha	3623	53	0.19	Upper	76.4385	12.1372
3624	Karigala	Mahadevappa	3624	54	0.37	Upper	76.4385	12.1375
3625	Karigala	Lingegowda	3625	55	0.31	Upper	76.4386	12.1379
3626	Karigala	Krishnegowda	3626	55	0.19	Upper	76.4386	12.1379
3627	Karigala	Devamma	3627	56	0.12	Upper	76.4386	12.1383
3628	Karigala	Sudhamani	3628	56	0.40	Upper	76.4386	12.1383
3629	Karigala	Shubamurthy	3629	57	0.80	Upper	76.4395	12.1383
3630	Karigala	Thimmayya	3630	58	0.25	Upper	76.4389	12.1388
3631	Karigala	Jayaramu	3631	58	0.40	Upper	76.4389	12.1388

Sl.No	Name of Village	Name of Farmer	Farmer Code	Survey No	Area (Ha)	Reaches	Latitude (Degree-Min-Sec)	Longitude (Degree-Min-Sec)
3632	Karigala	Harisha	3632	59	0.56	Upper	76.4390	12.1397
3633	Karigala	Loksha	3633	59	0.12	Upper	76.4390	12.1397
3634	Karigala	Mahalingegowda	3634	59	0.41	Upper	76.4390	12.1397
3635	Karigala	Kalegowda	3635	59	0.80	Upper	76.4390	12.1397
3636	Karigala	Mahadevamma	3636	59	0.40	Upper	76.4390	12.1397
3637	Karigala	Harisha	3637	60	0.40	Upper	76.4131	12.1114
3638	Karigala	Loksha	3638	60	0.11	Upper	76.4131	12.1114
3639	Karigala	Shivappa	3639	61	0.17	Upper	76.4391	12.1404
3640	Karigala	Harisha	3640	61	0.07	Upper	76.4391	12.1404
3641	Karigala	Loksha	3641	61	0.17	Upper	76.4391	12.1404
3642	Karigala	Shivappa	3642	62	0.82	Upper	76.4109	12.1126
3643	Karigala	Gangamma	3643	62	0.71	Upper	76.4109	12.1126
3644	Karigala	Jainabi Baathun	3644	63	1.00	Upper	76.4109	12.1126
3645	Karigala	Sabina Baatun	3645	63	1.70	Upper	76.4109	12.1126
3646	Karigala	Thayamma	3646	64	0.14	Upper	76.4373	12.1417
3647	Karigala	Madegowda	3647	64	0.40	Upper	76.4373	12.1417
3648	Karigala	Mahadevegowda	3648	65	0.51	Upper	76.4373	12.1417
3649	Karigala	Shyamrav	3649	66	3.21	Upper	76.4373	12.1417
3650	Karigala	Mahadevgowda	3650	66	1.01	Upper	76.4373	12.1417
3651	Karigala	Sakamma	3651	66	1.01	Upper	76.4373	12.1417
3652	Karigala	Kumara	3652	66	0.11	Upper	76.4373	12.1417
3653	Karigala	Mahadevgowda	3653	66	0.11	Upper	76.4373	12.1417
3654	Karigala	Basappa	3654	67	0.08	Upper	76.4377	12.1401
3655	Karigala	Amase	3655	67	0.21	Upper	76.4377	12.1401
3656	Karigala	Suresha	3656	67	0.11	Upper	76.4377	12.1401
3657	Karigala	Devamma	3657	67	0.11	Upper	76.4377	12.1401
3658	Karigala	Sudamani	3658	67	0.40	Upper	76.4377	12.1401
3659	Karigala	Nataraja	3659	67	0.40	Upper	76.4377	12.1401
3660	Karigala	Prakasha	3660	67	0.40	Upper	76.4377	12.1401
3661	Karigala	Girisha	3661	67	0.11	Upper	76.4377	12.1401
3662	Karigala	Devegowda	3662	67	0.11	Upper	76.4377	12.1401
3663	Karigala	Rajamma	3663	68	1.12	Upper	76.4375	12.1387
3664	Karigala	Shivannegowda	3664	69	1.10	Upper	76.4374	12.1375
3665	Karigala	Nagesha	3665	70	0.20	Upper	76.4367	12.1393
3666	Karigala	Anuraj	3666	70	0.76	Upper	76.4367	12.1393
3667	Karigala	Poogamma	3667	70	0.58	Upper	76.4367	12.1393

Sl.No	Name of Village	Name of Farmer	Farmer Code	Survey No	Area (Ha)	Reaches	Latitude (Degree-Min-Sec)	Longitude (Degree-Min-Sec)
3668	Karigala	Anuraju	3668	70	1.20	Upper	76.4367	12.1393
3669	Karigala	Lingraju	3669	71	1.51	Upper	76.4362	12.1396
3670	Karigala	Shantamma	3670	72	0.75	Upper	76.4357	12.1393
3671	Karigala	Kumari	3671	72	0.75	Upper	76.4357	12.1393
3672	Karigala	Krishna	3672	72	0.24	Upper	76.4357	12.1393
3673	Karigala	Asha	3673	72	1.20	Upper	76.4357	12.1393
3674	Karigala	Syed Ahmed	3674	73	1.35	Upper	76.4349	12.1393
3675	Karigala	Sannahydegowda	3675	74	0.41	Upper	76.4356	12.1381
3676	Karigala	Raghava	3676	75	0.56	Upper	76.4346	12.1388
3677	Karigala	Sarkari Beelu	3677	75	0.56	Upper	76.4346	12.1388
3678	Karigala	Mulluru Naika	3678	75	0.56	Upper	76.4346	12.1388
3679	Karigala	Amavasegowda	3679	76	0.21	Upper	76.4341	12.1385
3680	Karigala	Narayanchar	3680	77	0.46	Upper	76.4331	12.1378
3681	Karigala	Nagamma	3681	77	0.22	Upper	76.4331	12.1378
3682	Karigala	Mahadevamma	3682	78	0.20	Upper	76.4325	12.1380
3683	Karigala	Nagesha	3683	79	0.16	Upper	76.4319	12.1382
3684	Karigala	Kallidudidi Basavraju	3684	79	0.11	Upper	76.4319	12.1382
3685	Karigala	Bhagyalakshmi	3685	80	0.14	Upper	76.4316	12.1377
3686	Karigala	Gururaju	3686	80	0.21	Upper	76.4316	12.1377
3687	Karigala	Gururaju	3687	81	0.86	Upper	76.4321	12.1374
3688	Karigala	Nagaraju	3688	82	0.48	Upper	76.4336	12.1370
3689	Karigala	Devamma	3689	82	0.37	Upper	76.4336	12.1370
3690	Karigala	Puttathayamma	3690	83	1.21	Upper	76.4344	12.1362
3691	Karigala	Shivamma	3691	83	1.12	Upper	76.4344	12.1362
3692	Karigala	Swamigowda	3692	84	0.12	Upper	76.4326	12.1355
3693	Karigala	Nanjegowda	3693	84	0.44	Upper	76.4326	12.1355
3694	Karigala	Muddappa	3694	84	0.44	Upper	76.4326	12.1355
3695	Karigala	Krishnappa	3695	84	0.44	Upper	76.4326	12.1355
3696	Karigala	Sannahydegowda	3696	84	0.41	Upper	76.4326	12.1355
3697	Karigala	Muddappa	3697	84	0.52	Upper	76.4326	12.1355
3698	Karigala	Thimmegowda	3698	85	1.55	Upper	76.4306	12.1362
3699	Karigala	Shyam Sundar	3699	86	0.22	Upper	76.4312	12.1372
3700	Karigala	Nagesha	3700	86	0.35	Upper	76.4312	12.1372
3701	Karigala	Prakasha	3701	87	0.34	Upper	76.4306	12.1372
3702	Karigala	Thimmegowda	3702	88	1.21	Upper	76.4301	12.1375
3703	Karigala	Sakamma	3703	88	1.21	Upper	76.4301	12.1375

Sl.No	Name of Village	Name of Farmer	Farmer Code	Survey No	Area (Ha)	Reaches	Latitude (Degree-Min-Sec)	Longitude (Degree-Min-Sec)
3704	Karigala	Thimmegowda	3704	88	1.21	Upper	76.4301	12.1375
3705	Karigala	Ponnanaika	3705	89	0.35	Upper	76.4293	12.1371
3706	Karigala	Siddaraju	3706	90	0.26	Upper	76.4287	12.1370
3707	Karigala	Madappa	3707	91	0.18	Upper	76.4281	12.1372
3708	Karigala	Sarkari Karabu	3708	92	2.15	Upper	76.4280	12.1366
3709	Karigala	Shivnanjappa	3709	93	0.11	Upper	76.4273	12.1379
3710	Karigala	Kote Thimmanaika	3710	93	0.12	Upper	76.4273	12.1379
3711	Karigala	Muddappa	3711	93	0.21	Upper	76.4273	12.1379
3712	Karigala	Marimadayya	3712	93	0.11	Upper	76.4273	12.1379
3713	Karigala	Basavarajappa	3713	93	0.22	Upper	76.4273	12.1379
3714	Karigala	Puttamadappa	3714	93	0.22	Upper	76.4273	12.1379
3715	Karigala	Basavarajappa	3715	93	0.22	Upper	76.4273	12.1379
3716	Karigala	Muddappa	3716	93	0.22	Upper	76.4273	12.1379
3717	Karigala	Naveen Kumar	3717	93	0.22	Upper	76.4273	12.1379
3718	Karigala	Mangala	3718	93	0.22	Upper	76.4273	12.1379
3719	Karigala	Nagraju	3719	93	0.06	Upper	76.4273	12.1379
3720	Karigala	Guru Sidnaika	3720	93	0.40	Upper	76.4273	12.1379
3721	Karigala	Bandanaika	3721	93	0.50	Upper	76.4273	12.1379
3722	Karigala	Thimmanaika	3722	94	1.22	Upper	76.4269	12.1389
3723	Karigala	Maralurunaika	3723	94	1.22	Upper	76.4269	12.1389
3724	Karigala	Narasimnaika	3724	94	1.22	Upper	76.4269	12.1389
3725	Karigala	Ningaraju	3725	94	1.24	Upper	76.4269	12.1389
3726	Karigala	Thamayya Naika	3726	96	0.23	Upper	76.4273	12.1396
3727	Karigala	Devalamma	3727	96	0.15	Upper	76.4273	12.1396
3728	Karigala	Dasanaika	3728	96	1.03	Upper	76.4273	12.1396
3729	Karigala	Ningaraju	3729	97	0.19	Upper	76.4277	12.1395
3730	Karigala	Devalamma	3730	97	0.19	Upper	76.4277	12.1395
3731	Karigala	Manjunatha	3731	98	1.24	Upper	76.4280	12.1397
3732	Karigala	Putasidamma	3732	98	1.26	Upper	76.4280	12.1397
3733	Karigala	Krishnappa	3733	98	1.26	Upper	76.4280	12.1397
3734	Karigala	Rathnamma	3734	98	1.26	Upper	76.4280	12.1397
3735	Karigala	Vanajakshi	3735	98	0.66	Upper	76.4280	12.1397
3736	Karigala	Venkategowda	3736	99	1.25	Upper	76.4284	12.1397
3737	Karigala	Venkateramegowda	3737	99	1.25	Upper	76.4284	12.1397
3738	Karigala	Puttamma	3738	100	0.16	Upper	76.4282	12.1386
3739	Karigala	Narasimegowda	3739	100	0.16	Upper	76.4282	12.1386

Sl.No	Name of Village	Name of Farmer	Farmer Code	Survey No	Area (Ha)	Reaches	Latitude (Degree-Min-Sec)	Longitude (Degree-Min-Sec)
3740	Karigala	Madayya	3740	100	0.16	Upper	76.4282	12.1386
3741	Karigala	Kaval Siddegowda	3741	100	1.21	Upper	76.4282	12.1386
3742	Karigala	Siddegowda	3742	100	1.21	Upper	76.4282	12.1386
3743	Karigala	Puttamma	3743	101	2.01	Upper	76.4293	12.1376
3744	Karigala	Madegowda	3744	102	0.46	Upper	76.4289	12.1381
3745	Karigala	Nanjegowda	3745	103	0.10	Upper	76.4295	12.1381
3746	Karigala	Nanjegowda	3746	104	0.60	Upper	76.4300	12.1382
3747	Karigala	Nanjegowda	3747	105	0.40	Upper	76.4303	12.1382
3748	Karigala	Sannahdegowda	3748	106	0.29	Upper	76.4299	12.1385
3749	Karigala	Siddamma	3749	106	0.39	Upper	76.4299	12.1385
3750	Karigala	Siddamma	3750	106	0.39	Upper	76.4299	12.1385
3751	Karigala	Nanjayya	3751	106	0.39	Upper	76.4299	12.1385
3752	Karigala	Mahadevayya	3752	107	1.29	Upper	76.4293	12.1388
3753	Karigala	Veerabadregowda	3753	107	1.10	Upper	76.4293	12.1388
3754	Karigala	Kumarswamy	3754	107	1.12	Upper	76.4293	12.1388
3755	Karigala	Shingegowda	3755	108	0.25	Upper	76.4290	12.1398
3756	Karigala	Honnamma	3756	108	0.23	Upper	76.4290	12.1398
3757	Karigala	Siddaraju	3757	108	0.28	Upper	76.4290	12.1398
3758	Karigala	Geetha	3758	108	0.36	Upper	76.4290	12.1398
3759	Karigala	Manjesha	3759	109	1.19	Upper	76.4296	12.1396
3760	Karigala	Sannahdegowda	3760	110	0.31	Upper	76.4305	12.1395
3761	Karigala	Siddamma	3761	111	1.14	Upper	76.4309	12.1387
3762	Karigala	Nagesha	3762	112	0.25	Upper	76.4313	12.1395
3763	Karigala	Kalyanamma	3763	113	0.23	Upper	76.4317	12.1393
3764	Karigala	Badigowda	3764	114	1.13	Upper	76.4321	12.1392
3765	Karigala	Sannahdegowda	3765	115	4.13	Upper	76.4328	12.1391
3766	Karigala	Chiknaika	3766	116	0.28	Upper	76.4333	12.1396
3767	Karigala	Maralinganiaka	3767	117	0.31	Upper	76.4308	12.1431
3768	Karigala	Maralinaganaika	3768	118	0.14	Upper	76.4315	12.1423
3769	Karigala	Venkataramanayya	3769	119	3.30	Upper	76.4301	12.1419
3770	Karigala	Shakala Bega	3770	120	2.12	Upper	76.4285	12.1412
3771	Karigala	Mahamad Jamal	3771	121	0.18	Upper	76.4334	12.1416
3772	Karigala	Honnamma	3772	122	0.25	Upper	76.4304	12.1414
3773	Karigala	Marswamy	3773	123	1.75	Upper	76.4318	12.1416
3774	Karigala	Swaminaika	3774	124	0.28	Upper	76.4288	12.1409
3775	Karigala	Laksmamma	3775	125	1.02	Upper	76.4325	12.1407



Sl.No	Name of Village	Name of Farmer	Farmer Code	Survey No	Area (Ha)	Reaches	Latitude (Degree-Min-Sec)	Longitude (Degree-Min-Sec)
3776	Karigala	Jayamegowda	3776	126	1.01	Upper	76.4348	12.1411
3777	Karigala	Amir Pasha	3777	127	0.13	Upper	76.4326	12.1411
3778	Karigala	Ningappa	3778	128	0.33	Upper	76.4351	12.1407
3779	Karigala	Hanumamma	3779	129	1.01	Upper	76.4318	12.1412
3780	Karigala	Mahendra Babu	3780	131	2.20	Upper	76.4309	12.1408
3781	Karigala	Amavasegowda	3781	132	0.18	Upper	76.4300	12.1409
3782	Karigala	Shivamma	3782	133	0.32	Upper	76.4341	12.1408
3783	Karigala	Girisha	3783	134	1.12	Upper	76.4317	12.1408
3784	Karigala	Nanjundegowda	3784	135	1.06	Upper	76.4335	12.1406
3785	Karigala	Nanjundegowda	3785	136	1.25	Upper	76.4300	12.1403
3786	Karigala	Ninnganaika	3786	137	1.60	Upper	76.4337	12.1403
3787	Karigala	Maraswamy	3787	138	0.21	Upper	76.4334	12.1400
3788	Karigala	Rangaswamy	3788	139	1.04	Upper	76.4316	12.1400
3789	Karigala	Mahamad Jamal	3789	140	1.31	Upper	76.4326	12.1399
3790	Karigala	Shyam Sundar	3790	141	1.18	Upper	76.4346	12.1441
3791	Karigala	Mahadevamma	3791	142	0.34	Upper	76.4343	12.1439
3792	Karigala	Muralidhara	3792	143	0.20	Upper	76.4335	12.1438
3793	Karigala	Prakasha	3793	144	4.30	Upper	76.4322	12.1438
3794	Karigala	Prakasha	3794	145	0.36	Upper	76.4329	12.1434
3795	Karigala	Govindegowda	3795	146	0.20	Upper	76.4351	12.1430
3796	Karigala	Rajegowda	3796	147	1.38	Upper	76.4321	12.1430
3797	Karigala	Shyam Sundar	3797	148	0.14	Upper	76.4337	12.1422
3798	Karigala	Kendagannashetty	3798	149	4.31	Upper	76.4327	12.1424
3799	Karigala	Chiksiddayya	3799	150	1.03	Upper	76.4346	12.1415
3800	Karigala	Doddamadayya	3800	151	2.28	Upper	76.4380	12.1435
3801	Karigala	Shivamma	3801	152	3.06	Upper	76.4379	12.1443
3802	Karigala	Chikoosayya	3802	153	2.03	Upper	76.4387	12.1439
3803	Karigala	Kalyannamma	3803	154	1.15	Upper	76.4351	12.1430
3804	Karigala	Marsidegowda	3804	155	1.08	Upper	76.4342	12.1427
3805	Karigala	Marsiddegowda	3805	156	0.10	Upper	76.4398	12.1428
3806	Karigala	Chikkanna	3806	157	0.13	Upper	76.4390	12.1430
3807	Karigala	Siddamma	3807	158	0.07	Upper	76.4363	12.1424
3808	Karigala	Siddamma	3808	159	0.37	Upper	76.4355	12.1420
3809	Karigala	Leelavati	3809	160	0.41	Upper	76.4401	12.1420
3810	Karigala	Kumara	3810	161	1.15	Upper	76.4399	12.1467
3811	Karigala	Surendra	3811	162	0.33	Upper	76.4410	12.1461

Sl.No	Name of Village	Name of Farmer	Farmer Code	Survey No	Area (Ha)	Reaches	Latitude (Degree-Min-Sec)	Longitude (Degree-Min-Sec)
3812	Karigala	Govindgowda	3812	163	2.38	Upper	76.4399	12.1461
3813	Karigala	Kalswamy	3813	164	1.05	Upper	76.4399	12.1456
3814	Karigala	Ningappa	3814	165	0.50	Upper	76.4402	12.1450
3815	Karigala	Kendaganshetty	3815	166	0.67	Upper	76.4399	12.1441
3816	Karigala	Neelamma	3816	167	0.11	Upper	76.4399	12.1434
3817	Karigala	Prakasha	3817	168	0.15	Upper	76.4406	12.1427
3818	Karigala	Doddegowda	3818	169	1.21	Upper	76.4401	12.1420
3819	Karigala	Mahalingu	3819	170	0.41	Upper	76.4397	12.1503
3820	Karigala	Puttaswamy	3820	171	0.23	Upper	76.4407	12.1493
3821	Karigala	Thayamma	3821	172	0.26	Upper	76.4397	12.1496
3822	Karigala	Devaraju	3822	173	0.81	Upper	76.4397	12.1491
3823	Karigala	Puttamma	3823	174	0.17	Upper	76.4399	12.1488
3824	Karigala	Kendaganshetty	3824	175	0.53	Upper	76.4404	12.1483
3825	Karigala	Puttathayamma	3825	176	0.38	Upper	76.4393	12.1482
3826	Karigala	Chikdevayya	3826	177	0.81	Upper	76.4406	12.1478
3827	Karigala	Mankegowda	3827	178	0.47	Upper	76.4395	12.1476
3828	Karigala	Suresha	3828	179	0.25	Upper	76.4399	12.1472
3829	Karigala	Shivanna	3829	180	0.81	Upper	76.4396	12.1510
3830	Karigala	Thammayanaika	3830	181	0.48	Upper	76.4325	12.1513
3831	Karigala	Koosamma	3831	181	0.48	Upper	76.4325	12.1513
3832	Karigala	Boregowda	3832	181	0.51	Upper	76.4325	12.1513
3833	Karigala	Mariyamma	3833	181	0.84	Upper	76.4325	12.1513
3834	Karigala	Shivmadayya	3834	181	0.84	Upper	76.4325	12.1513
3835	Karigala	Varalakshamma	3835	181	0.84	Upper	76.4325	12.1513
3836	Karigala	Kempegowda	3836	181	0.84	Upper	76.4325	12.1513
3837	Karigala	Nanjamma	3837	181	0.84	Upper	76.4325	12.1513
3838	Karigala	Nanjamma	3838	181	0.84	Upper	76.4325	12.1513
3839	Karigala	Singanaika	3839	181	0.84	Upper	76.4325	12.1513
3840	Karigala	Puttaswamy	3840	181	0.84	Upper	76.4325	12.1513
3841	Karigala	Thimmanaika	3841	181	0.84	Upper	76.4325	12.1513
3842	Karigala	Rajamnaika	3842	181	0.84	Upper	76.4325	12.1513
3843	Karigala	Nagamma	3843	181	0.84	Upper	76.4325	12.1513
3844	Karigala	Thamayanaika	3844	181	0.84	Upper	76.4325	12.1513
3845	Karigala	Muddamma	3845	181	1.20	Upper	76.4325	12.1513
3846	Karigala	Santhayamma	3846	181	1.50	Upper	76.4325	12.1513
3847	Karigala	Devamma	3847	181	1.54	Upper	76.4325	12.1513

Sl.No	Name of Village	Name of Farmer	Farmer Code	Survey No	Area (Ha)	Reaches	Latitude (Degree-Min-Sec)	Longitude (Degree-Min-Sec)
3848	Karigala	Putswamy	3848	181	1.81	Upper	76.4325	12.1513
3849	Karigala	Manchamma	3849	181	1.23	Upper	76.4325	12.1513
3850	Karigala	Usmad Sharif	3850	181	1.24	Upper	76.4325	12.1513
3851	Karigala	Siddamma	3851	181	1.25	Upper	76.4325	12.1513
3852	Karigala	Basavarajamma	3852	181	1.26	Upper	76.4325	12.1513
3853	Karigala	Chinnappa	3853	181	1.25	Upper	76.4325	12.1513
3854	Karigala	Loksha	3854	181	1.24	Upper	76.4325	12.1513
3855	Karigala	Chandrashekanaika	3855	181	1.61	Upper	76.4325	12.1513
3856	Karigala	Sundramma	3856	181	1.62	Upper	76.4325	12.1513
3857	Karigala	Basavarajamma	3857	181	1.63	Upper	76.4325	12.1513
3858	Karigala	Siddegowda	3858	181	1.32	Upper	76.4325	12.1513
3859	Karigala	Krishnappa	3859	200	0.81	Upper	76.4498	12.1528
3860	Karigala	Mallesha	3860	205/1	0.75	Upper	76.4420	12.1487
3861	Karigala	Nagaraju	3861	205/2	0.15	Upper	76.4420	12.1487
3862	Karigala	Puttathayamma	3862	206/1	0.75	Upper	76.4424	12.1468
3863	Karigala	Jayaramegowda	3863	206/1	0.88	Upper	76.4424	12.1468
3864	Karigala	Puttamma	3864	206/2	1.21	Upper	76.4424	12.1468
3865	Karigala	Sakamma	3865	206/3	0.85	Upper	76.4424	12.1468
3866	Karigala	Lingegowda	3866	206/4	0.85	Upper	76.4424	12.1468
3867	Karigala	Ningaraju	3867	206/5	2.27	Upper	76.4424	12.1468
3868	Karigala	Kalegowda	3868	206/5	2.27	Upper	76.4424	12.1468
3869	Karigala	Byregowda	3869	206/5	0.87	Upper	76.4424	12.1468
3870	Karigala	Hemavathi	3870	206/5	0.88	Upper	76.4424	12.1468
3871	Karigala	Siddegowda	3871	206/5	1.23	Upper	76.4424	12.1468
3872	Karigala	Puttamma	3872	206/5	1.23	Upper	76.4424	12.1468
3873	Karigala	Jayaramu	3873	206/5	1.24	Upper	76.4424	12.1468
3874	Karigala	Suresha	3874	206/5	1.25	Upper	76.4424	12.1468
3875	Karigala	Nataraju	3875	206/5	1.28	Upper	76.4424	12.1468
3876	Karigala	Honnamma	3876	206/5	2.27	Upper	76.4424	12.1468
3877	Karigala	Lakshamma	3877	206/5	2.40	Upper	76.4424	12.1468
3878	Karigala	Nagaraju	3878	206/5	0.48	Upper	76.4424	12.1468
3879	Karigala	Ningegowda	3879	206/6	1.42	Upper	76.4424	12.1468
3880	Karigala	Mahesha	3880	207/1	1.65	Upper	76.4416	12.1466
3881	Karigala	Lakshmi	3881	207/1	1.52	Upper	76.4416	12.1466
3882	Karigala	Jayaramegowda	3882	207/1	1.62	Upper	76.4416	12.1466
3883	Karigala	Jagadisha	3883	207/1	0.31	Upper	76.4416	12.1466

Sl.No	Name of Village	Name of Farmer	Farmer Code	Survey No	Area (Ha)	Reaches	Latitude (Degree-Min-Sec)	Longitude (Degree-Min-Sec)
3884	Karigala	Chikthayamma	3884	207/1	1.61	Upper	76.4416	12.1466
3885	Karigala	Yogesha	3885	207/2	1.61	Upper	76.4416	12.1466
3886	Karigala	Amar	3886	207/2	0.97	Upper	76.4416	12.1466
3887	Karigala	Shivanagegowda	3887	207/3	0.97	Upper	76.4416	12.1466
3888	Karigala	Jagadisha	3888	208	0.97	Upper	76.4417	12.1450
3889	Karigala	Jagadisha	3889	208	0.19	Upper	76.4417	12.1450
3890	Karigala	Basappa	3890	208	0.37	Upper	76.4417	12.1450
3891	Karigala	Devanna	3891	208	0.97	Upper	76.4417	12.1450
3892	Karigala	Nanjundappa	3892	208	0.97	Upper	76.4417	12.1450
3893	Karigala	Deviramma	3893	209	0.97	Upper	76.4417	12.1445
3894	Karigala	Sakamma	3894	210	0.19	Upper	76.4410	12.1444
3895	Karigala	Kabrayya	3895	210	0.37	Upper	76.4410	12.1444
3896	Karigala	Kalswamy	3896	210	0.54	Upper	76.4410	12.1444
3897	Karigala	Rajanna	3897	211	1.27	Upper	76.4410	12.1427
3898	Karigala	Chikkaboregowda	3898	212	0.11	Upper	76.4418	12.1429
3899	Karigala	Satyanarayanchar	3899	212/2	1.25	Upper	76.4418	12.1429
3900	Karigala	Achyutchari	3900	212/2	1.25	Upper	76.4418	12.1429
3901	Karigala	Sannegowda	3901	212/3	0.50	Upper	76.4418	12.1429
3902	Karigala	Kempamma	3902	213	0.90	Upper	76.4420	12.1439
3903	Karigala	Boregowda	3903	214	0.26	Upper	76.4424	12.1447
3904	Karigala	Sakamma	3904	215	0.23	Upper	76.4423	12.1454
3905	Karigala	Doddakarigowda	3905	216	0.41	Upper	76.4417	12.1450
3906	Karigala	Ningamma	3906	217	1.80	Upper	76.4428	12.1449
3907	Karigala	Boregowda	3907	218	3.29	Upper	76.4435	12.1435
3908	Karigala	Kempamma	3908	219	1.22	Upper	76.4427	12.1437
3909	Karigala	Basappa	3909	220	1.25	Upper	76.4432	12.1424
3910	Karigala	Basavaraju	3910	220	1.26	Upper	76.4432	12.1424
3911	Karigala	Devegowda	3911	221	0.73	Upper	76.4427	12.1437
3912	Karigala	Marigowda	3912	222	1.21	Upper	76.4432	12.1424
3913	Karigala	Shankara	3913	223	1.02	Upper	76.4432	12.1424
3914	Karigala	Shivprakash	3914	227	1.20	Upper	76.4430	12.1378
3915	Karigala	Siddaramappa	3915	227	0.19	Upper	76.4430	12.1378
3916	Karigala	Muddappa	3916	227	0.24	Upper	76.4430	12.1378
3917	Karigala	Mallikarjunappa	3917	227	0.24	Upper	76.4430	12.1378
3918	Karigala	Ssiddaramegowda	3918	227	0.38	Upper	76.4430	12.1378
3919	Karigala	Bettegowda	3919	227	0.16	Upper	76.4430	12.1378

Sl.No	Name of Village	Name of Farmer	Farmer Code	Survey No	Area (Ha)	Reaches	Latitude (Degree-Min-Sec)	Longitude (Degree-Min-Sec)
3920	Karigala	Kamamma	3920	227	1.25	Upper	76.4430	12.1378
3921	Karigala	Gowamma	3921	227	0.77	Upper	76.4430	12.1378
3922	Karigala	Nandisha	3922	227	0.77	Upper	76.4430	12.1378
3923	Karigala	Karichamayya	3923	229	3.21	Upper	76.4465	12.1456
3924	Karigala	Puttathayamma	3924	229	0.80	Upper	76.4480	12.1449
3925	Karigala	Basavraju	3925	230	0.73	Upper	76.4455	12.1443
3926	Karigala	Lakshamma	3926	231	0.43	Upper	76.4500	12.1444
3927	Karigala	Mahadeva	3927	232	0.87	Upper	76.4517	12.1434
3928	Karigala	Lakshamma	3928	233	2.45	Upper	76.4481	12.1429
3929	Karigala	Parimala	3929	233	2.12	Upper	76.4519	12.1424
3930	Karigala	Ratamma	3930	234	3.02	Upper	76.4446	12.1422
3931	Karigala	Kalyamma	3931	234	0.81	Upper	76.4457	12.1418
3932	Karigala	Sidlinggowda	3932	235	1.01	Upper	76.4477	12.1415
3933	Karigala	Shivshankara	3933	236	0.68	Upper	76.4500	12.1420
3934	Karigala	Kempamma	3934	237	1.20	Upper	76.4441	12.1412
3935	Karigala	Veerabadregowda	3935	238	0.54	Upper	76.4519	12.1414
3936	Karigala	Doddayya	3936	239	1.22	Upper	76.4502	12.1406
3937	Karigala	Sannamamma	3937	240	1.61	Upper	76.4432	12.1413
3938	Karigala	Mulluramma	3938	241	1.25	Upper	76.4522	12.1398
3939	Karigala	Hamma	3939	242	1.70	Upper	76.4488	12.1400
3940	Karigala	Veerabadregowda	3940	243	3.32	Upper	76.4551	12.1377
3941	Karigala	Javamma	3941	244	0.84	Upper	76.4546	12.1388
3942	Karigala	Nagegowda	3942	245	0.61	Upper	76.4439	12.1398
3943	Karigala	Ningegowda	3943	252	3.61	Upper	76.4536	12.1383
3944	Karigala	Veerabadregowda	3944	252	0.31	Upper	76.4470	12.1395
3945	Karigala	Veerabadregowda	3945	252	0.31	Upper	76.4470	12.1395
3946	Karigala	Shivrudregowda	3946	252	0.31	Upper	76.4470	12.1395
3947	Karigala	Namma	3947	423	3.12	Upper	76.4438	12.1659
3948	Karigala	Namma	3948	424	2.81	Upper	76.4482	12.1540
3949	Karigala	Mahadevamma	3949	425	0.43	Upper	76.4525	12.1526
3950	Karigala	Muralidhara	3950	425	0.62	Upper	76.4367	12.1525
3951	Karigala	Ningegowda	3951	425	0.60	Upper	76.4371	12.1520
3952	Karigala	Umesha	3952	426	0.58	Upper	76.4375	12.1515
3953	Karigala	Mudramappa	3953	427	0.32	Upper	76.4375	12.1512
3954	Karigala	Prabhuswamy	3954	427	0.21	Upper	76.4374	12.1508
3955	Karigala	Nanjundegowda	3955	428	0.89	Upper	76.4375	12.1503

Sl.No	Name of Village	Name of Farmer	Farmer Code	Survey No	Area (Ha)	Reaches	Latitude (Degree-Min-Sec)	Longitude (Degree-Min-Sec)
3956	Karigala	Marigowda	3956	428	0.89	Upper	76.4468	12.1502
3957	Karigala	Doddathammegowda	3957	429	0.40	Upper	76.4374	12.1498
3958	Karigala	Puttaraju	3958	430	0.40	Upper	76.4446	12.1494
3959	Karigala	Noorunnisa	3959	431	0.61	Upper	76.4496	12.1496
3960	Karigala	Siddaraju	3960	433	0.20	Upper	76.4374	12.1491
3961	Karigala	Siddaraju	3961	434	0.21	Upper	76.4497	12.1488
3962	Karigala	Mahamad Pasha	3962	435	1.20	Upper	76.4448	12.1477
3963	Karigala	Fathima Kausar	3963	436	0.12	Upper	76.4498	12.1481
3964	Karigala	Sheeba Afrin	3964	437	2.08	Upper	76.4319	12.1466
3965	Karigala	Musheer Ahmed	3965	438	0.08	Upper	76.4323	12.1466
3966	Karigala	Purshotham Bhat	3966	439	1.49	Upper	76.4328	12.1465
3967	Karigala	Purshotham Bhat	3967	440	1.15	Upper	76.4334	12.1464
3968	Karigala	Ravi	3968	441	0.40	Upper	76.4339	12.1465
3969	Karigala	Nagaraju	3969	441	0.35	Upper	76.4345	12.1466
3970	Karigala	Nayaz Ahmed Khan	3970	442	0.41	Upper	76.4351	12.1465
3971	Karigala	Sreeraman	3971	443	1.04	Upper	76.4357	12.1465
3972	Karigala	Siddaramegowda	3972	444	0.40	Upper	76.4362	12.1464
3973	Karigala	Nagegowda	3973	445	0.40	Upper	76.4368	12.1465
3974	Karigala	Boregowda	3974	446	0.40	Upper	76.4387	12.1465
3975	Karigala	Veerabadregowda	3975	447	0.40	Upper	76.4375	12.1465
3976	Karigala	Chikkanegowda	3976	448	0.25	Upper	76.4382	12.1464
3977	Karigala	Lingarajegowda	3977	449	1.50	Upper	76.4498	12.1473
3978	Karigala	Mallappa	3978	451	1.50	Upper	76.4455	12.1467
3979	Karigala	Shivaramegowda	3979	452	0.26	Upper	76.4443	12.1458
3980	Karigala	Saluman	3980	456	0.06	Upper	76.4306	12.1463
3981	Karigala	Mahadevamma	3981	457	0.94	Upper	76.4314	12.1456
3982	Karigala	Sreeraman	3982	458	0.60	Upper	76.4306	12.1454
3983	Karigala	Mahadevayya	3983	467	0.44	Upper	76.4517	12.1445
3984	Karigala	Devamma	3984	468	0.24	Upper	76.4299	12.1439
3985	Karigala	Narsamma	3985	469	1.19	Upper	76.4517	12.1439
3986	Karigala	Jayaramu	3986	470	0.40	Upper	76.4499	12.1428
3987	Doddakere kaval	Venkataramanayya	3987	1/10	1.20	Lower	76.3791	12.1366
3988	Doddakere kaval	Channakrishnegowda	3988	1/11	1.62	Lower	76.3791	12.1366
3989	Doddakere kaval	Ramalingegowda	3989	1/12	2.80	Lower	76.3791	12.1366
3990	Doddakere kaval	Venkataramanayya	3990	1/13	1.20	Lower	76.3791	12.1366
3991	Doddakere kaval	Rakimuttappa	3991	1/2	1.25	Lower	76.3791	12.1366

Sl.No	Name of Village	Name of Farmer	Farmer Code	Survey No	Area (Ha)	Reaches	Latitude (Degree-Min-Sec)	Longitude (Degree-Min-Sec)
3992	Doddakere kaval	Basavraju	3992	1/2	1.50	Lower	76.3791	12.1366
3993	Doddakere kaval	Siddalingappa	3993	1/2	1.60	Lower	76.3791	12.1366
3994	Doddakere kaval	Gnanamuttu	3994	1/3	0.56	Lower	76.3791	12.1366
3995	Doddakere kaval	Prema	3995	1/3	0.50	Lower	76.3791	12.1366
3996	Doddakere kaval	Lingamma	3996	1/3	0.50	Lower	76.3791	12.1366
3997	Doddakere kaval	Eronika	3997	1/3	1.20	Lower	76.3791	12.1366
3998	Doddakere kaval	Rayappa	3998	1/3	1.20	Middle	76.3791	12.1366
3999	Doddakere kaval	Sagaayameri	3999	1/4	2.50	Middle	76.3791	12.1366
4000	Doddakere kaval	Madaleyamma	4000	1/4	1.50	Middle	76.3791	12.1366
4001	Doddakere kaval	Chinnappa	4001	1/4	1.50	Middle	76.3791	12.1366
4002	Doddakere kaval	Madaleyamma	4002	1/4	0.60	Middle	76.3791	12.1366
4003	Doddakere kaval	Marimadayya	4003	1/4	0.80	Middle	76.3791	12.1366
4004	Doddakere kaval	Chinnappa	4004	1/4	0.50	Middle	76.3791	12.1366
4005	Doddakere kaval	Madalemuttu	4005	1/4	1.00	Middle	76.3791	12.1366
4006	Doddakere kaval	Ratnaswamy	4006	1/4	1.00	Middle	76.3791	12.1366
4007	Doddakere kaval	Periyanayaga	4007	1/4	1.00	Middle	76.3791	12.1366
4008	Doddakere kaval	Bhagyamma	4008	1/4	1.00	upper	76.3791	12.1366
4009	Doddakere kaval	Papegowda	4009	1/6	2.01	upper	76.3791	12.1366
4010	Doddakere kaval	Sushma	4010	1/7	1.50	upper	76.3791	12.1366
4011	Doddakere kaval	Ravindrakumar	4011	1/8	2.80	upper	76.3791	12.1366
4012	Doddakere kaval	Rajasha	4012	1/9	2.01	upper	76.3791	12.1366
4013	Vallahalli	Mahesh	4013	1	1.87	upper	76.3791	12.1366
4014	Holehundi	Sarkari	4014	245/1	1.00	Lower		
4015	K.Kannenahalli	Bhoo Swadina	4015	'1/1	0.41	Lower		
4016	Karigala	Sarkari beelu	4016	130	3.07	Upper		
4017	Karigala	Sarkari	4017	106	0.39	Upper		
4018	Karigala	Sarkari Kere	4018	95	20.35	Upper		
4019	Vallahalli	Beelu	4019	2	5.91	upper		
4020	Karigala	Krishnegowda	4020	224/2	1.15	Upper	76.4411	12.1379
4021	Karigala	Nanjegowda	4021	224/3	0.16	Upper	76.4411	12.1379
4022	Karigala	Siddaramegowda	4022	224/4	1.15	Upper	76.4411	12.1379
4023	Karigala	Basavarajegowda	4023	224/5	1.16	Upper	76.4411	12.1379
4024	Karigala	Basavegowda	4024	224/6	1.15	Upper	76.4411	12.1379
4025	Karigala	Krishnegowda	4025	225/1	0.16	Upper	76.4410	12.1365
4026	Karigala	Nanjegowda	4026	225/2	0.15	Upper	76.4410	12.1365
4027	Karigala	Siddaramegowda	4027	225/3	2.16	Upper	76.4410	12.1365

Sl.No	Name of Village	Name of Farmer	Farmer Code	Survey No	Area (Ha)	Reaches	Latitude (Degree-Min-Sec)	Longitude (Degree-Min-Sec)
4028	Karigala	Basavarajegowda	4028	225/4	0.16	Upper	76.4410	12.1365
4029	Karigala	Basavegowda	4029	225/5	1.16	Upper	76.4410	12.1365
4030	Karigala	Venkatamma	4030	334/1	2.73	Upper	76.4393	12.1206
4031	Karigala	Kendagannegowda	4031	334/2	0.45	Upper	76.4393	12.1206
4032	Karigala	Shantakumari	4032	334/3	0.54	Upper	76.4393	12.1206
4033	Karigala	Kendaganswamy	4033	334/4	0.28	Upper	76.4393	12.1206
4034	Karigala	Kantharaju	4034	334/5	0.33	Upper	76.4393	12.1206
4035	Karigala	Kendaganswamy	4035	333	0.27	Upper	76.4406	12.1206
4036	Karigala	Manju	4036	224/1A	0.44	Upper	76.4411	12.1379
4037	Karigala	Sakamma	4037	224/1B	0.43	Upper	76.4411	12.1379
4038	Karigala	Thayamma	4038	224/1C	0.43	Upper	76.4411	12.1379
4039	Karigala	Siddamma	4039	224/1D	0.44	Upper	76.4411	12.1379
4040	Karigala	Manchayya	4040	360/1	0.40	Upper	76.4394	12.1240
4041	Karigala	Shivaraju	4041	360/2	0.39	Upper	76.4394	12.1240
4042	Karigala	Puttayya	4042	360/3	2.39	Upper	76.4394	12.1240
4043	Karigala	Byrayya	4043	360/4	3.50	Upper	76.4394	12.1240
4044	Karigala	Siddaraju	4044	360/5	0.39	Upper	76.4394	12.1240
4045	Karigala	Basavaraju	4045	369	0.18	Upper	76.4411	12.1239
4046	Karigala	Suma	4046	367/1	0.41	Upper	76.4405	12.1233
4047	Karigala	Basavaraju	4047	367/2	1.48	Upper	76.4405	12.1233
4048	Karigala	Lakshamma	4048	368/1	0.55	Upper	76.4415	12.1232
4049	Karigala	Lingegowdac	4049	368/2	0.55	Upper	76.4415	12.1232
4050	Karigala	Shivaraju	4050	374/3	0.21	Upper	76.4388	12.1259
4051	Karigala	Byrayya	4051	374/4	0.21	Upper	76.4388	12.1259
4052	Karigala	Puttasiddamma	4052	373/1	0.69	Upper	76.4390	12.1253
4053	Karigala	Siddaraju	4053	373/2	0.41	Upper	76.4390	12.1253
4054	Karigala	Byrayya	4054	373/3	0.14	Upper	76.4390	12.1253
4055	Karigala	Shivaraju	4055	373/4	0.14	Upper	76.4390	12.1253
4056	Karigala	Kadappa	4056	358	1.10	Upper	76.4386	12.1247
4057	Karigala	Siddappa	4057	381/1	1.83	Upper	76.4363	12.1269
4058	Karigala	Leela Nagabhooshana	4058	382	1.57	Upper	76.4362	12.1263
4059	Karigala	Chikkamma	4059	383/1	0.22	Upper	76.4361	12.1257
4060	Karigala	Abdul Suban	4060	377/1	0.56	Upper	76.4383	12.1271
4061	Karigala	Venkateshanaika	4061	377/2	0.48	Upper	76.4383	12.1271
4062	Karigala	Venkatamma	4062	377/3	1.14	Upper	76.4383	12.1271
4063	Karigala	Puttasiddayya	4063	377/4	0.40	Upper	76.4383	12.1271



Sl.No	Name of Village	Name of Farmer	Farmer Code	Survey No	Area (Ha)	Reaches	Latitude (Degree-Min-Sec)	Longitude (Degree-Min-Sec)
4064	Karigala	Puttayya	4064	377/5	0.40	Upper	76.4383	12.1271
4065	Karigala	Venkataaika	4065	377/6	0.15	Upper	76.4383	12.1271
4066	Karigala	Rammurthy	4066	376	0.63	Upper	76.4391	12.1272
4067	Karigala	Padmakumari	4067	375	0.27	Upper	76.4392	12.1265
4068	Karigala	Doorada Ninga	4068	374/1	0.88	Upper	76.4388	12.1259
4069	Karigala	Puttasiddayya	4069	37/2	0.42	Upper	76.4411	12.1346
4070	Karigala	Ashwinin	4070	396/3	0.75	Upper	76.4358	12.1285
4071	Karigala	Thimmanaika	4071	396/4	0.16	Upper	76.4358	12.1285
4072	Karigala	Thimmanaika	4072	397/1	0.27	Upper	76.4375	12.1283
4073	Karigala	Mahadevamma	4073	397/1	0.25	Upper	76.4375	12.1283
4074	Karigala	Mahadevamma	4074	397/2	0.35	Upper	76.4375	12.1283
4075	Karigala	Chikkamma	4075	397/2	0.26	Upper	76.4375	12.1283
4076	Karigala	Boganaika	4076	397/2	0.90	Upper	76.4375	12.1283
4077	Karigala	Thimmanaika	4077	397/2	0.34	Upper	76.4375	12.1283
4078	Karigala	Ashwini	4078	397/3	1.17	Upper	76.4375	12.1283
4079	Karigala	Hanumantanaika	4079	378	0.78	Upper	76.4374	12.1277
4080	Karigala	Vazida Tabrun Maakola	4080	411/2	1.10	Upper	76.4378	12.1351
4081	Karigala	Ramalingagowda	4081	411/3	1.15	Upper	76.4378	12.1351
4082	Karigala	Madamma	4082	411/4	1.10	Upper	76.4378	12.1351
4083	Karigala	Anisa Ahamad	4083	411/5	1.05	Upper	76.4378	12.1351
4084	Karigala	Anisa Ahamad	4084	411/6	1.61	Upper	76.4378	12.1351
4085	Karigala	Puttappa	4085	410/1	2.01	Upper	76.4356	12.1366
4086	Karigala	Kempegowda	4086	410/2	1.46	Upper	76.4356	12.1366
4087	Karigala	Nagarajamurthy	4087	410/3	1.46	Upper	76.4356	12.1366
4088	Karigala	Ningamma	4088	410/4	1.85	Upper	76.4356	12.1366
4089	Karigala	Kalibande Baskaraj	4089	418/7	0.30	Upper	76.4377	12.1325
4090	Karigala	Somanna	4090	417/1	2.70	Upper	76.4365	12.1319
4091	Karigala	Kalibande Baskaraj	4091	417/2	1.40	Upper	76.4365	12.1319
4092	Karigala	Kalibande Baskaraj	4092	417/3	0.70	Upper	76.4365	12.1319
4093	Karigala	Nanjappa	4093	420	1.15	Upper	76.4391	12.1325
4094	Karigala	Kalibande Baskaraj	4094	421/1	1.71	Upper	76.4390	12.1315
4095	Karigala	Kalibande Baskaraj	4095	416/1	0.66	Upper	76.4374	12.1305
4096	Karigala	Kalibande Baskaraj	4096	416/2	0.72	Upper	76.4374	12.1305
4097	Karigala	Devamma	4097	415/1	0.82	Upper	76.4355	12.1312
4098	Karigala	Puttamma	4098	415/1	0.82	Upper	76.4355	12.1312
4099	Karigala	Sannavenkatamma	4099	415/1	0.82	Upper	76.4355	12.1312

Sl.No	Name of Village	Name of Farmer	Farmer Code	Survey No	Area (Ha)	Reaches	Latitude (Degree-Min-Sec)	Longitude (Degree-Min-Sec)
4100	Karigala	Kalidindibhaskar Raj	4100	415/3	0.60	Upper	76.4355	12.1312
4101	Karigala	Sanahydegowda	4101	398/2	1.80	Upper		
4102	Karigala	Govindan	4102	422/1	1.61	Upper	76.4391	12.1295
4103	Karigala	Nanjappa	4103	422/2	1.96	Upper	76.4391	12.1295
4104	Karigala	Thimmanaika	4104	422/3	2.90	Upper	76.4391	12.1295
4105	Karigala	Siddegowda	4105	413/4	0.20	Upper	76.4356	12.1335
4106	Karigala	Govindan	4106	419/1	1.44	Upper	76.4389	12.1332
4107	Karigala	Nanjappa	4107	419/2	0.49	Upper	76.4389	12.1332
4108	Karigala	Krishna	4108	418/1	0.43	Upper	76.4377	12.1325
4109	Karigala	Kalidindibhaskar Raj	4109	418/2	1.37	Upper	76.4377	12.1325
4110	Karigala	Kalidindibhaskar Raj	4110	418/3	0.31	Upper	76.4377	12.1325
4111	Karigala	Kalidindibhaskar Raj	4111	418/4	0.81	Upper	76.4377	12.1325
4112	Karigala	Kalidindibhaskar Raj	4112	418/5	1.34	Upper	76.4377	12.1325
4113	Karigala	Kalidindibhaskar Raj	4113	418/6	0.78	Upper	76.4377	12.1325
4114	Karigala	Lingegowda	4114	418/13	3.92	Upper	76.4377	12.1325
4115	Karigala	Sannahydegowda	4115	412/1	2.81	Upper	76.4373	12.1341
4116	Karigala	Shivappa	4116	412/2	2.61	Upper	76.4373	12.1341
4117	Karigala	Aneesa Ahamad	4117	412/3	2.21	Upper	76.4373	12.1341
4118	Karigala	Ramegowda	4118	412/4	2.89	Upper	76.4373	12.1341
4119	Karigala	Mahesha	4119	415/1	1.32	Upper	76.4355	12.1312
4120	Karigala	Kempamma	4120	415/1	1.33	Upper	76.4355	12.1312
4121	Karigala	Boregowda	4121	415/1	2.89	Upper	76.4355	12.1312
4122	Karigala	Rajegowda	4122	415/1	1.59	Upper	76.4355	12.1312
4123	Karigala	Kalidindibhaskar Raj	4123	413/2	2.59	Upper	76.4356	12.1335
4124	Karigala	Mahesha	4124	413/3	1.59	Upper	76.4356	12.1335
4125	Karigala	Nooranis	4125	431/1	2.70	Middle	76.4516	12.1244
4126	Karigala	Khafnabi	4126	431/1	2.46	Middle	76.4516	12.1244
4127	Karigala	Byrayya	4127	329/3	1.42	Middle	76.4427	12.1225
4128	Karigala	Manchayya	4128	328/1	1.31	Middle	76.4442	12.1223
4129	Karigala	Nagaratna	4129	328/2	1.71	Middle	76.4442	12.1223
4130	Karigala	Shivaraju	4130	328/3	1.41	Middle	76.4442	12.1223
4131	Karigala	Poornima	4131	330/1	1.66	Middle	76.4424	12.1214
4132	Karigala	Sakamma	4132	411/1	1.41	Middle	76.4378	12.1351
4133	Karigala	Vaazida Tabassu	4133	411/2	2.01	Middle	76.4378	12.1351
4134	Karigala	Basappa	4134	305/2A	2.17	Middle	76.4534	12.1216
4135	Karigala	Jyothiamesha	4135	305/2B	1.61	Middle	76.4534	12.1216

Sl.No	Name of Village	Name of Farmer	Farmer Code	Survey No	Area (Ha)	Reaches	Latitude (Degree-Min-Sec)	Longitude (Degree-Min-Sec)
4136	Karigala	Somesha	4136	305/2B2	2.67	Middle	76.4534	12.1216
4137	Karigala	Basappa	4137	305/3	2.46	Middle	76.4534	12.1216
4138	Karigala	Someshaa	4138	305/4	2.30	Middle	76.4534	12.1216
4139	Karigala	Eeramma	4139	305/5	2.41	Middle	76.4534	12.1216
4140	Karigala	Umesha	4140	426/1	1.58	Middle	76.4516	12.1209
4141	Karigala	Nagendra	4141	326/2	0.10	Middle	76.4434	12.1243
4142	Karigala	Ningamma	4142	324	1.10	Middle	76.4424	12.1234
4143	Karigala	Thimmegowda	4143	324/1	1.10	Middle	76.4424	12.1234
4144	Karigala	Nagaraju	4144	304/20	1.10	Middle	76.4539	12.1225
4145	Karigala	Jyothiumesha	4145	304/2	1.09	Middle	76.4539	12.1225
4146	Karigala	Aravinda	4146	303/1	1.58	Middle	76.4548	12.1231
4147	Karigala	Lingarajegowda	4147	303/2	1.19	Middle	76.4548	12.1231
4148	Karigala	Somesha	4148	303/3	1.19	Middle	76.4548	12.1231
4149	Karigala	Somesha	4149	303/3	1.20	Middle	76.4548	12.1231
4150	Karigala	Umesha	4150	306/1	2.44	Middle	76.4523	12.1224
4151	Karigala	Umesha	4151	306/2	2.40	Middle	76.4523	12.1224
4152	Karigala	Umesha	4152	306/2	1.25	Middle	76.4523	12.1224
4153	Karigala	Puttamma	4153	305/1	2.34	Middle	76.4534	12.1216
4154	Karigala	Basavanna	4154	302/1	4.38	Middle	76.4549	12.1249
4155	Karigala	Mahadevamma	4155	302/2	3.59	Middle	76.4549	12.1249
4156	Karigala	Umesha	4156	302/3	4.40	Middle	76.4549	12.1249
4157	Karigala	Basavanna	4157	302/4	2.90	Middle	76.4549	12.1249
4158	Karigala	Paramesha	4158	304/1A	1.03	Middle	76.4539	12.1225
4159	Karigala	Manjunatha	4159	304/1B	0.89	Middle	76.4539	12.1225
4160	Karigala	Ramanna	4160	304/1C	0.46	Middle	76.4539	12.1225
4161	Karigala	Mahadevi	4161	304/2A	0.79	Middle	76.4539	12.1225
4162	Karigala	Kempamma	4162	304/2B1	3.30	Middle	76.4539	12.1225
4163	Karigala	Govindegowda	4163	304/2B2	0.20	Middle	76.4539	12.1225
4164	Karigala	Nanjundappa	4164	270/3	40.00	Upper	76.4506	12.1334
4165	Karigala	Nanjundappa	4165	270/4	0.47	Middle	76.4506	12.1334
4166	Karigala	Shahanas	4166	280	0.80	upper	76.4536	12.1331
4167	Karigala	Sabeena	4167	280	0.80	upper	76.4536	12.1331
4168	Karigala	Jainabishan	4168	280	1.03	upper	76.4536	12.1331
4169	Karigala	Jainabishan	4169	280	1.03	upper	76.4536	12.1331
4170	Karigala	Puttaveeramma	4170	279	1.63	upper	76.4547	12.1322
4171	Karigala	Puttamma	4171	282	0.85	upper	76.4506	12.1315

Sl.No	Name of Village	Name of Farmer	Farmer Code	Survey No	Area (Ha)	Reaches	Latitude (Degree-Min-Sec)	Longitude (Degree-Min-Sec)
4172	Karigala	Kempamma	4172	432	3.86	upper		
4173	Karigala	Siddalingegowda	4173	278/1	0.42	upper	76.4548	12.1344
4174	Karigala	Basavraju	4174	278/2	0.54	upper	76.4548	12.1344
4175	Karigala	Basavaraju	4175	278/4	2.80	upper	76.4548	12.1344
4176	Karigala	Mallabovi	4176	278/5	0.82	upper	76.4548	12.1344
4177	Karigala	Ameenabhayamma	4177	269/1	1.61	upper	76.4491	12.1333
4178	Karigala	Ningayya	4178	269/1	0.42	upper	76.4491	12.1333
4179	Karigala	Moogoorayya	4179	269/2	0.80	upper	76.4491	12.1333
4180	Karigala	Raghu	4180	269/3	0.58	upper	76.4491	12.1333
4181	Karigala	Nagamma	4181	270/1	0.97	upper	76.4506	12.1334
4182	Karigala	Ramanna	4182	270/2	0.31	upper	76.4506	12.1334
4183	Karigala	Baalachandra	4183	274/3	2.80	upper	76.4511	12.1355
4184	Karigala	Kullegowda	4184	275/1	3.50	upper	76.4523	12.1351
4185	Karigala	Balachandra	4185	275/3	1.30	upper	76.4523	12.1351
4186	Karigala	Ratna	4186	275/3	2.32	upper	76.4523	12.1351
4187	Karigala	Maragundu	4187	276/1	1.40	upper	76.4528	12.1345
4188	Karigala	Chikkanegowda	4188	276/2A	1.20	upper	76.4528	12.1345
4189	Karigala	Javaregowda	4189	276/2C	1.41	upper	76.4528	12.1345
4190	Karigala	Basavaraju	4190	277/1	0.41	upper	76.4552	12.1357
4191	Karigala	Prabatamma	4191	301	0.71	Middle	76.4551	12.1264
4192	Karigala	Girishkumar	4192	287/1	1.23	Middle	76.4478	12.1257
4193	Karigala	Girishkumar	4193	287/2A	0.30	Middle	76.4478	12.1257
4194	Karigala	Maksud Ali Khan	4194	287/2B	0.42	Middle	76.4478	12.1257
4195	Karigala	Manchayya	4195	289/1	1.21	Middle	76.4496	12.1258
4196	Karigala	Manchayya	4196	289/2	0.41	Middle	76.4496	12.1258
4197	Karigala	Ajaykumar	4197	294/1	0.53	Middle	76.4529	12.1263
4198	Karigala	Vedavathi	4198	294/2	0.26	Middle	76.4529	12.1263
4199	Karigala	Kempayya	4199	432	0.31	Middle	76.4541	12.1259
4200	Karigala	Shivamallama	4200	383/2	0.20	upper	76.4361	12.1257
4201	Karigala	Shivamallama	4201	383/3	0.20	upper	76.4361	12.1257
4202	Karigala	Devanaika	4202	383/4	0.60	upper	76.4361	12.1257
4203	Karigala	Papanaika	4203	383/5	0.41	upper	76.4361	12.1257
4204	Karigala	Siddaramegowda	4204	383/6	0.41	upper	76.4361	12.1257
4205	Karigala	Siddappa	4205	384	0.72	upper	76.4373	12.1251
4206	Karigala	Shivaraju	4206	372	0.60	upper	76.4407	12.1253
4207	Karigala	Gopamma	4207	372	0.12	upper	76.4407	12.1253

Sl.No	Name of Village	Name of Farmer	Farmer Code	Survey No	Area (Ha)	Reaches	Latitude (Degree-Min-Sec)	Longitude (Degree-Min-Sec)
4208	Karigala	Byrayya	4208	372	0.60	upper	76.4407	12.1253
4209	Karigala	Madegowda	4209	321/1	0.50	upper	76.4444	12.1247
4210	Karigala	Jayaramegowda	4210	250/2	1.06	upper	76.4551	12.1377
4211	Karigala	Honnamma	4211	250/7	0.60	upper	76.4551	12.1377
4212	Karigala	Shivalingegowda	4212	272/1	0.34	upper	76.4486	12.1349
4213	Karigala	Shivalingegowda	4213	272/2	0.69	upper	76.4486	12.1349
4214	Karigala	Kendagannegowda	4214	272/3	0.69	upper	76.4486	12.1349
4215	Karigala	Jagadeesha	4215	273/1	0.14	upper	76.4496	12.1353
4216	Karigala	Puttamma	4216	273/2	0.27	upper	76.4496	12.1353
4217	Karigala	Puttamma	4217	273/3	0.12	upper	76.4496	12.1353
4218	Karigala	Kullegowda	4218	274/1	2.01	upper	76.4511	12.1355
4219	Karigala	Baalachandra	4219	274/2	0.50	upper	76.4511	12.1355
4220	Karigala	Javaregowda	4220	248/1	0.44	upper	76.4536	12.1383
4221	Karigala	Jagadeesha	4221	248/3A	0.70	upper	76.4536	12.1383
4222	Karigala	Shivaramegowda	4222	248/3B1	0.80	upper	76.4536	12.1383
4223	Karigala	Shivaramegowda	4223	248/3B2	0.47	upper	76.4536	12.1383
4224	Karigala	Lokesha	4224	248/4	0.52	upper	76.4536	12.1383
4225	Karigala	Puttamma	4225	248/5	0.52	upper	76.4536	12.1383
4226	Karigala	Ramya	4226	248/6	0.40	upper	76.4536	12.1383
4227	Karigala	Harik Robert	4227	249/4	0.34	upper	76.4546	12.1388
4228	Karigala	Harik Robert	4228	250/1	0.41	upper	76.4551	12.1377
4229	Karigala	Nanjamma	4229	245/3	0.91	upper	76.4519	12.1424
4230	Karigala	Nanjamma	4230	246	0.75	upper	76.4519	12.1414
4231	Karigala	Veeragowda	4231	247/1A	0.25	upper	76.4522	12.1398
4232	Karigala	Ningegowda	4232	247/1A	0.64	upper	76.4522	12.1398
4233	Karigala	Veerabadregowda	4233	247/1B	0.58	upper	76.4522	12.1398
4234	Karigala	Srinivasa Shyamanna	4234	247/3	0.62	upper	76.4522	12.1398
4235	Karigala	Ningegowda	4235	253	0.11	upper	76.4511	12.1389
4236	Karigala	Eeregowda	4236	252/1	0.83	upper	76.4512	12.1373
4237	Karigala	Ningegowda	4237	252/1	0.10	upper	76.4512	12.1373
4238	Karigala	Javaregowda	4238	252/1	0.85	upper	76.4512	12.1373
4239	Karigala	Veerabadregowda	4239	252/1	0.80	upper	76.4512	12.1373
4240	Karigala	Shivarudregowda	4240	252/1	0.20	upper	76.4512	12.1373
4241	Karigala	Veerabadregowda	4241	252/1	0.20	upper	76.4512	12.1373
4242	Karigala	Daasabovi	4242	252/2	0.80	upper	76.4512	12.1373
4243	Karigala	Javaregowda	4243	251/1	0.52	upper	76.4512	12.1373

Sl.No	Name of Village	Name of Farmer	Farmer Code	Survey No	Area (Ha)	Reaches	Latitude (Degree-Min-Sec)	Longitude (Degree-Min-Sec)
4244	Karigala	Veerabadregowda	4244	252/2	0.39	upper	76.4512	12.1373
4245	Karigala	Shivarudregowda	4245	252/3	0.39	upper	76.4512	12.1373
4246	Karigala	Boregowda	4246	252/4	0.12	upper	76.4512	12.1373
4247	Karigala	Boregowda	4247	252/5	0.12	upper	76.4512	12.1373
4248	Karigala	Boregowda	4248	252/5	0.12	upper	76.4512	12.1373
4249	Karigala	Haalamma	4249	242	1.67	upper	76.4500	12.1420
4250	Karigala	Maluramma	4250	241/1	1.52	upper	76.4502	12.1406
4251	Karigala	Nanjamma	4251	241/2	0.63	upper	76.4502	12.1406
4252	Karigala	Kendagannegowda	4252	241/3	1.05	upper	76.4502	12.1406
4253	Karigala	Kendagannegowda	4253	254	0.22	upper	76.4505	12.1384
4254	Karigala	Papanaika	4254	255/1	0.66	upper	76.4497	12.1371
4255	Karigala	Ravikirana	4255	255/2	0.66	upper	76.4497	12.1371
4256	Karigala	Doddathammegowda	4256	429	0.80	upper	76.4517	12.1439
4257	Karigala	Nagegowda	4257	245/1	0.60	upper	76.4519	12.1424
4258	Karigala	Bhalakrishna	4258	245/2	0.60	upper	76.4519	12.1424
4259	Karigala	Dasamma	4259	237/5	0.41	upper	76.4481	12.1429
4260	Karigala	Sakamma	4260	237/6	0.41	upper	76.4481	12.1429
4261	Karigala	Ningegowda	4261	243	0.22	upper	76.4500	12.1444
4262	Karigala	Veerabadregowda	4262	243	0.22	upper	76.4500	12.1444
4263	Karigala	Shivarudregowda	4263	243	1.40	upper	76.4500	12.1444
4264	Karigala	Mahadevamma	4264	425/1	0.43	upper	76.4499	12.1428
4265	Karigala	Muralidhar	4265	425/2	0.20	upper	76.4499	12.1428
4266	Karigala	Ningegowda	4266	425/3	0.60	upper	76.4499	12.1428
4267	Karigala	Padmamma	4267	425/4	0.41	upper	76.4499	12.1428
4268	Karigala	Ramabovi	4268	245/3	0.20	upper	76.4519	12.1424
4269	Karigala	Mahadevamma	4269	238/1	0.40	upper	76.4477	12.1415
4270	Karigala	Shivalingegowda	4270	238/1	0.23	upper	76.4477	12.1415
4271	Karigala	Girigowda	4271	238/1	0.15	upper	76.4477	12.1415
4272	Karigala	Veerabhadregowda	4272	238/1	0.60	upper	76.4477	12.1415
4273	Karigala	Basavaraju	4273	238/2	0.41	upper	76.4477	12.1415
4274	Karigala	Basavaraju	4274	238/3	0.25	upper	76.4477	12.1415
4275	Karigala	Kempamma	4275	237/1	0.41	upper	76.4481	12.1429
4276	Karigala	Shruthi	4276	237/2	0.41	upper	76.4481	12.1429
4277	Karigala	Basavaraju	4277	237/3	0.41	upper	76.4481	12.1429
4278	Karigala	Veerabhadregowda	4278	237/4	0.41	upper	76.4481	12.1429
4279	Karigala	Ratnamma	4279	234	0.81	upper	76.4455	12.1443

Sl.No	Name of Village	Name of Farmer	Farmer Code	Survey No	Area (Ha)	Reaches	Latitude (Degree-Min-Sec)	Longitude (Degree-Min-Sec)
4280	Karigala	Nanjamma	4280	234	0.81	upper	76.4455	12.1443
4281	Karigala	Mahadeva	4281	232/1	0.87	upper	76.4446	12.1422
4282	Karigala	Nataraju	4282	233/1	0.81	upper	76.4457	12.1418
4283	Karigala	Siddegowda	4283	233/1	0.81	upper	76.4457	12.1418
4284	Karigala	Lakshmamma	4284	233/1	0.81	upper	76.4457	12.1418
4285	Karigala	Veerabhadregowda	4285	233/2	0.81	upper	76.4457	12.1418
4286	Karigala	Veerabhadregowda	4286	233/2	1.20	upper	76.4457	12.1418
4287	Karigala	Jayamma	4287	238/1	0.41	upper	76.4477	12.1415
4288	Karigala	Thopamma	4288	268/8	0.41	upper	76.4483	12.1309
4289	Karigala	Eerayya	4289	265	0.20	upper	76.4468	12.1325
4290	Karigala	Doddakengegowda	4290	265	2.41	upper	76.4468	12.1325
4291	Karigala	Ravikirana	4291	265	1.04	upper	76.4468	12.1325
4292	Karigala	Nagaraju	4292	265	1.36	upper	76.4468	12.1325
4293	Karigala	Nanjundegowda	4293	234	0.66	upper	76.4455	12.1443
4294	Karigala	Ningegowda	4294	234	1.01	upper	76.4455	12.1443
4295	Karigala	Shivalingegowda	4295	234	0.81	upper	76.4455	12.1443
4296	Karigala	Kalyamana Sakumaga Sh	4296	234	1.61	upper	76.4455	12.1443
4297	Karigala	Veerabadregowda	4297	234	0.81	upper	76.4455	12.1443
4298	Karigala	Savitramma	4298	258/2	0.26	upper	76.4472	12.1360
4299	Karigala	Kalappa	4299	258/3	0.24	upper	76.4472	12.1360
4300	Karigala	Deviramma	4300	258/4	0.17	upper	76.4472	12.1360
4301	Karigala	Choudegowda	4301	258/5	0.56	upper	76.4472	12.1360
4302	Karigala	Doddayya	4302	259	0.36	upper	76.4472	12.1354
4303	Karigala	Shivamma	4303	263/1	0.12	upper	76.4456	12.1344
4304	Karigala	Siddegowda	4304	263/1	0.36	upper	76.4456	12.1344
4305	Karigala	Devegowda	4305	263/1	0.13	upper	76.4456	12.1344
4306	Karigala	Devegowda	4306	263/1	0.12	upper	76.4456	12.1344
4307	Karigala	Boregowda	4307	263/2	0.30	upper	76.4456	12.1344
4308	Karigala	Javaregowda	4308	263/3	0.30	upper	76.4456	12.1344
4309	Karigala	Shivarudregowda	4309	263/4	0.30	upper	76.4456	12.1344
4310	Karigala	Loksha	4310	263/5	0.46	upper	76.4456	12.1344
4311	Karigala	Loksha	4311	263/6	0.46	upper	76.4456	12.1344
4312	Karigala	Subbaraya	4312	264/1	0.95	upper	76.4470	12.1341
4313	Karigala	Nagamma	4313	264/2	0.38	upper	76.4470	12.1341
4314	Karigala	Chandra	4314	264/3	0.20	upper	76.4470	12.1341
4315	Karigala	Rajanaika	4315	264/4	0.52	upper	76.4470	12.1341

Sl.No	Name of Village	Name of Farmer	Farmer Code	Survey No	Area (Ha)	Reaches	Latitude (Degree-Min-Sec)	Longitude (Degree-Min-Sec)
4316	Karigala	Huchegowda	4316	264/6	0.15	upper	76.4470	12.1341
4317	Karigala	Shivappa	4317	261/1	0.81	upper	76.4440	12.1361
4318	Karigala	Govindabovi	4318	261/2	2.41	upper	76.4440	12.1361
4319	Karigala	Venkatesh	4319	261/3	1.65	upper	76.4440	12.1361
4320	Karigala	Venkataramana	4320	261/4	1.81	upper	76.4440	12.1361
4321	Karigala	Srinivasa Bovi	4321	261/5	1.61	upper	76.4440	12.1361
4322	Karigala	Tirumalabovi	4322	261/6	1.41	upper	76.4440	12.1361
4323	Karigala	Chikswamy	4323	261/7	1.42	upper	76.4440	12.1361
4324	Karigala	Shivkumar	4324	262/1	1.41	upper	76.4439	12.1352
4325	Karigala	Govindabovi	4325	262/2	1.91	upper	76.4439	12.1352
4326	Karigala	Venkatesha	4326	262/3	1.30	upper	76.4439	12.1352
4327	Karigala	Boregowda	4327	260/1	3.35	upper	76.4457	12.1358
4328	Karigala	Veerabadregowda	4328	260/1	2.54	upper	76.4457	12.1358
4329	Karigala	Ningamma	4329	260/2	1.24	upper	76.4457	12.1358
4330	Karigala	Veerabadregowda	4330	260/3	1.23	upper	76.4457	12.1358
4331	Karigala	Eeregowda	4331	260/4	1.64	upper	76.4457	12.1358
4332	Karigala	Javaregowda	4332	260/5	1.45	upper	76.4457	12.1358
4333	Karigala	Marigowda	4333	260/6	1.26	upper	76.4457	12.1358
4334	Karigala	Susheelamma	4334	258/1	1.37	upper	76.4472	12.1360
4335	Karigala	Sowmya	4335	257/2	0.72	upper	76.4478	12.1378
4336	Karigala	Marikodegowda	4336	257/3A	0.92	upper	76.4478	12.1378
4337	Karigala	Chikjangigowda	4337	257/3B	0.93	upper	76.4478	12.1378
4338	Karigala	Ravikirana	4338	257/4	2.82	upper	76.4478	12.1378
4339	Karigala	Papanaika	4339	256/1	1.73	upper	76.4492	12.1383
4340	Karigala	Sowmya	4340	256/2	1.65	upper	76.4492	12.1383
4341	Karigala	Ravikirana	4341	256/3	1.97	upper	76.4492	12.1383
4342	Karigala	Muddamappa	4342	427/1	1.32	upper	76.4416	12.1375
4343	Karigala	Prabuswamy	4343	427/2	1.21	upper	76.4416	12.1375
4344	Karigala	Bhagya	4344	226	2.32	upper	76.4421	12.1360
4345	Karigala	Shivalingegowda	4345	283/2A	2.22	upper	76.4494	12.1302
4346	Karigala	Kendagannegowda	4346	283/2A	1.42	upper	76.4494	12.1302
4347	Karigala	Somappa	4347	283/2B	2.37	upper	76.4494	12.1302
4348	Karigala	Sangamma	4348	283/2C	1.39	upper	76.4494	12.1302
4349	Karigala	Hombalamma	4349	284	1.58	upper	76.4504	12.1292
4350	Karigala	Nagamma	4350	424/1	1.26	upper	76.4492	12.1287
4351	Karigala	Dasayya	4351	424/2	1.60	upper	76.4492	12.1287



Sl.No	Name of Village	Name of Farmer	Farmer Code	Survey No	Area (Ha)	Reaches	Latitude (Degree-Min-Sec)	Longitude (Degree-Min-Sec)
4352	Karigala	Laksmi	4352	285/1	1.60	upper	76.4479	12.1282
4353	Karigala	Rudrappa	4353	285/2	0.30	upper	76.4479	12.1282
4354	Karigala	Paramesha	4354	266	1.30	upper	76.4457	12.1308
4355	Karigala	Malagirigowda	4355	266	1.42	upper	76.4457	12.1308
4356	Karigala	Shoba	4356	285/4	1.41	upper	76.4479	12.1282
4357	Karigala	Kamamma	4357	285/4	2.41	upper	76.4479	12.1282
4358	Karigala	Aayisha Begam	4358	285/5	2.57	upper	76.4479	12.1282
4359	Karigala	Puttaswamappa	4359	285/5	1.82	upper	76.4479	12.1282
4360	Karigala	Devanna	4360	286/1	0.81	upper	76.4484	12.1270
4361	Karigala	Paramesha	4361	286/25	4.13	upper	76.4484	12.1270
4362	Karigala	Malliraju	4362	286/3	2.34	upper	76.4484	12.1270
4363	Karigala	Shabarish	4363	227/5	2.36	upper	76.4430	12.1378
4364	Karigala	Kamamma	4364	227/6	1.34	upper	76.4430	12.1378
4365	Karigala	Siddaramappa	4365	227/7	0.30	upper	76.4430	12.1378
4366	Karigala	Shivamma	4366	227/7	0.77	upper	76.4430	12.1378
4367	Karigala	Basavalingappa	4367	227/8	1.89	upper	76.4430	12.1378
4368	Karigala	Eemma	4368	227/9	2.54	upper	76.4430	12.1378
4369	Karigala	Puttathaymma	4369	228/1	1.38	upper	76.4455	12.1378
4370	Karigala	Kendaganneshwara	4370	228/3	1.20	upper	76.4455	12.1378
4371	Karigala	Honnamma	4371	228/3	0.25	upper	76.4455	12.1378
4372	Karigala	Papanaika	4372	257/1	1.61	upper	76.4478	12.1378
4373	Karigala	Rudrappa	4373	266/1	1.41	upper	76.4457	12.1308
4374	Karigala	Gowamma	4374	266/2	0.93	upper	76.4457	12.1308
4375	Karigala	Basavaraju	4375	268/1	1.16	upper	76.4483	12.1309
4376	Karigala	Venkatasubbayya	4376	268/1	1.30	upper	76.4483	12.1309
4377	Karigala	Puttabovi	4377	268/1	0.87	upper	76.4483	12.1309
4378	Karigala	Bodegowda	4378	268/1	1.42	upper	76.4483	12.1309
4379	Karigala	Themmabovi	4379	268/1	0.41	upper	76.4483	12.1309
4380	Karigala	Savithamma	4380	268/1	0.57	upper	76.4483	12.1309
4381	Karigala	Ningegowda	4381	268/1	0.80	upper	76.4483	12.1309
4382	Karigala	Namma	4382	283/1	3.40	upper	76.4478	12.1257
4383	Karigala	Marinanjappa	4383	287/1	2.10	upper	76.4552	12.1357
4384	Karigala	Chetan Kumar	4384	277/2	2.60	upper	76.4552	12.1357
4385	Karigala	Nanjegowda	4385	277/2	4.40	upper	76.4552	12.1357
4386	Karigala	Lakshamma	4386	297/3	0.42	upper	76.4506	12.1282
4387	Karigala	Shivalingegowda	4387	297/4	1.21	upper	76.4506	12.1282

Sl.No	Name of Village	Name of Farmer	Farmer Code	Survey No	Area (Ha)	Reaches	Latitude (Degree-Min-Sec)	Longitude (Degree-Min-Sec)
4388	Karigala	Ibjal Mahadevappa	4388	296/1	1.61	upper	76.4504	12.1271
4389	Karigala	Kadar Uddin Khan	4389	298	4.45	upper	76.4522	12.1282
4390	Karigala	Fazila Begam	4390	298	2.45	upper	76.4522	12.1282
4391	Karigala	Huchayya	4391	299/1	1.30	upper	76.4539	12.1281
4392	Karigala	Basavayya	4392	299/1	2.41	upper	76.4539	12.1281
4393	Karigala	Puttamma	4393	299/1	1.61	upper	76.4539	12.1281
4394	Karigala	Lingayya	4394	299/1	2.30	upper	76.4539	12.1281
4395	Karigala	Marithimmayya	4395	299/1	3.50	upper	76.4539	12.1281
4396	Karigala	Puttaswamy	4396	299/1	2.60	upper	76.4539	12.1281
4397	Karigala	Ravikumar	4397	299/1	1.40	upper	76.4539	12.1281
4398	Karigala	Chaluvaraju	4398	299/2	0.30	upper	76.4539	12.1281
4399	Karigala	Chaluvaraju	4399	299/2	0.32	upper	76.4539	12.1281
4400	Karigala	Chinswamy	4400	299/2	0.32	upper	76.4539	12.1281
4401	Karigala	Jayaveeramma	4401	294/5	1.41	upper	76.4529	12.1263
4402	Karigala	Sultan Mahamad	4402	281/1	3.17	upper	76.4524	12.1310
4403	Karigala	Savithamma	4403	281/2	1.81	upper	76.4524	12.1310
4404	Karigala	Sathish	4404	281/3	2.31	upper	76.4524	12.1310
4405	Karigala	Putsidamma	4405	281/4	2.56	upper	76.4524	12.1310
4406	Karigala	Gopala	4406	281/5	2.99	upper	76.4524	12.1310
4407	Karigala	Zarin Taaz	4407	281/7	3.50	upper	76.4524	12.1310
4408	Karigala	Shivanagamma	4408	300	3.89	upper	76.4545	12.1307
4409	Karigala	Subbamma	4409	300	3.40	upper	76.4545	12.1307
4410	Karigala	Lalithamba	4410	300	2.10	upper	76.4545	12.1307
4411	Karigala	Linganna	4411	300	3.68	upper	76.4545	12.1307
4412	Karigala	Puttaveeramma	4412	300	1.40	upper	76.4545	12.1307
4413	Karigala	Shivprakash	4413	227/1	1.85	upper	76.4430	12.1378
4414	Karigala	Devraju	4414	227/1	3.31	upper	76.4430	12.1378
4415	Karigala	Siddaramappa	4415	227/10	1.25	upper	76.4430	12.1378
4416	Karigala	Siddaramegowda	4416	227/11	1.91	upper	76.4430	12.1378
4417	Karigala	Siddaramappa	4417	227/2	3.10	upper	76.4430	12.1378
4418	Karigala	Muttappa	4418	227/2	0.83	upper	76.4430	12.1378
4419	Karigala	Basavalingappa	4419	227/2	2.21	upper	76.4430	12.1378
4420	Karigala	Siddaramappa	4420	227/3A	3.60	upper	76.4430	12.1378
4421	Karigala	Anitha	4421	227/3B	2.19	upper	76.4430	12.1378
4422	Karigala	Bettegowda	4422	227/4	0.16	upper	76.4430	12.1378
4423	Hom margalli	Mahadevaiah	4423	89	0.80	Upper	76.4569	12.1371

Sl.No	Name of Village	Name of Farmer	Farmer Code	Survey No	Area (Ha)	Reaches	Latitude (Degree-Min-Sec)	Longitude (Degree-Min-Sec)
4424	Hommargalli	Shivananjayya	4424	89	0.80	Upper	76.4569	12.1371
4425	Hommargalli	Siddayya	4425	89	0.80	Upper	76.4569	12.1371
4426	Hommargalli	Lingayya	4426	89	0.80	Upper	76.4569	12.1371
4427	Hommargalli	Marayya	4427	89	0.80	Upper	76.4569	12.1371
4428	Hommargalli	Ningaraju	4428	89	0.80	Upper	76.4569	12.1371
4429	Hommargalli	Doddadasayya	4429	89	0.80	Upper	76.4569	12.1371
4430	Hommargalli	Chaluvamma	4430	89	0.80	Upper	76.4569	12.1371
4431	Hommargalli	Lakshamma	4431	89	0.80	Upper	76.4569	12.1371
4432	Hommargalli	Kalyanamma	4432	89	0.80	Upper	76.4569	12.1371
4433	Hommargalli	Ramesh Bhat	4433	89	0.80	Upper	76.4569	12.1371
4434	Hommargalli	Shylaja	4434	89	0.80	Upper	76.4569	12.1371
4435	Hommargalli	Nanjundswamy	4435	89	0.38	Upper	76.4569	12.1371
4436	Hommargalli	Nanjundswamy	4436	89	0.42	Upper	76.4569	12.1371
4437	Hommargalli	Basavaraju	4437	89	0.80	Upper	76.4569	12.1371
4438	Hommargalli	Govindanaik	4438	89	0.80	Upper	76.4569	12.1371
4439	Hommargalli	Thimmanaika	4439	89	0.80	Upper	76.4569	12.1371
4440	Hommargalli	Mandabovi	4440	89	0.80	Upper	76.4569	12.1371
4441	Hommargalli	Thammaboni	4441	89	0.80	Upper	76.4569	12.1371
4442	Hommargalli	Gadiyayya	4442	89	0.80	Upper	76.4569	12.1371
4443	Hommargalli	Shivamma	4443	89	0.80	Upper	76.4569	12.1371
4444	Hommargalli	Parvathamma	4444	89	0.41	Upper	76.4569	12.1371
4445	Hommargalli	Chamundayya	4445	89	0.41	Upper	76.4569	12.1371
4446	Hommargalli	Ningarajayya	4446	89	0.81	Upper	76.4569	12.1371
4447	Hommargalli	Saroja	4447	89	0.81	Upper	76.4569	12.1371
4448	Hommargalli	Sriniva	4448	89	0.20	Upper	76.4569	12.1371
4449	Hommargalli	Dasayya	4449	89	0.50	Upper	76.4569	12.1371
4450	Hommargalli	Nanjundaswamy	4450	89	0.75	Upper	76.4569	12.1371
4451	Hommargalli	Belagayya	4451	89	0.81	Upper	76.4569	12.1371
4452	Hommargalli	Chikkanna	4452	89	0.81	Upper	76.4569	12.1371
4453	Hommargalli	Sannaputtayya	4453	89	0.50	Upper	76.4569	12.1371
4454	Hommargalli	Nanjundswamy	4454	89	0.75	Upper	76.4569	12.1371
4455	Hommargalli	Harisha	4455	89	0.81	Upper	76.4569	12.1371
4456	Hommargalli	Basamma	4456	89	0.81	Upper	76.4569	12.1371
4457	Hommargalli	Kendaganamma	4457	89	0.81	Upper	76.4569	12.1371
4458	Hommargalli	Shylaja	4458	89	0.71	Upper	76.4569	12.1371
4459	Hommargalli	Shylaja	4459	89	0.12	Upper	76.4569	12.1371

Sl.No	Name of Village	Name of Farmer	Farmer Code	Survey No	Area (Ha)	Reaches	Latitude (Degree-Min-Sec)	Longitude (Degree-Min-Sec)
4460	Hommargalli	Shylaja	4460	89	0.75	Upper	76.4569	12.1371
4461	Hommargalli	Shylaja	4461	89	0.40	Upper	76.4569	12.1371
4462	Hommargalli	Shylaja	4462	89	0.11	Upper	76.4569	12.1371
4463	Hommargalli	Ankamma	4463	89	0.41	Upper	76.4569	12.1371
4464	Hommargalli	Kempalamma	4464	89	0.30	Upper	76.4569	12.1371
4465	Hommargalli	Jayamma	4465	89	0.50	Upper	76.4569	12.1371
4466	Hommargalli	Chaluvamma	4466	89	0.60	Upper	76.4569	12.1371
4467	Hommargalli	Parvathi	4467	84/3	0.81	Upper	76.4582	12.1342
4468	Hommargalli	Ankamma	4468	84/4	0.41	Upper	76.4582	12.1342
4469	Hommargalli	Shivananjayya	4469	82	0.41	Upper	76.4586	12.1327
4470	Hommargalli	Shivanna	4470	82	0.41	Upper	76.4586	12.1327
4471	Hommargalli	Basavanna	4471	82	0.52	Upper	76.4586	12.1327
4472	Hommargalli	Rajamma	4472	82	0.52	Upper	76.4586	12.1327
4473	Hommargalli	Sannthayamma	4473	83/1	0.94	Upper	76.4568	12.1333
4474	Hommargalli	Muddamma	4474	83/1	0.94	Upper	76.4568	12.1333
4475	Hommargalli	Murugendra	4475	83/1	0.47	Upper	76.4568	12.1333
4476	Hommargalli	Rangswamy	4476	75/1	0.47	Upper	76.4556	12.1303
4477	Hommargalli	Nanjamma	4477	75/1	0.40	Upper	76.4556	12.1303
4478	Hommargalli	Puttaveeramma	4478	75/1	0.86	Middle	76.4556	12.1303
4479	Hommargalli	Somanaika	4479	75/1	0.86	Middle	76.4556	12.1303
4480	Hommargalli	Siddaraju	4480	77/2	0.33	Middle	76.4577	12.1313
4481	Hommargalli	Dasabovi	4481	77/1B	0.82	Middle	76.4577	12.1313
4482	Hommargalli	Thimmabovi	4482	77/1	0.82	Middle	76.4577	12.1313
4483	Hommargalli	Ramabovi	4483	77/2	1.21	Middle	76.4577	12.1313
4484	Hommargalli	Sowmya	4484	77/3	0.41	Middle	76.4577	12.1313
4485	Hommargalli	Sowmya	4485	77/3	0.41	Middle	76.4577	12.1313
4486	Hommargalli	Ramachandra	4486	78/2	0.70	Middle	76.4589	12.1317
4487	Hommargalli	Rajanna	4487	78/3	0.88	Middle	76.4589	12.1317
4488	Hommargalli	Siddamma	4488	78/4	1.07	Middle	76.4589	12.1317
4489	Hommargalli	Chikrangamma	4489	78/1	0.73	Middle	76.4589	12.1317
4490	Hommargalli	Sunandamma	4490	76/1A	0.57	Middle	76.4572	12.1297
4491	Hommargalli	Kittubovi	4491	76/1C1	0.40	Middle	76.4572	12.1297
4492	Hommargalli	Susheela	4492	76/1C2	0.40	Middle	76.4572	12.1297
4493	Hommargalli	Sunandamma	4493	76/1B1	0.49	Middle	76.4572	12.1297
4494	Hommargalli	Bhagya	4494	76/1B2	0.98	Middle	76.4572	12.1297
4495	Hommargalli	Manchayya	4495	72	1.20	Middle	76.4592	12.1288

Sl.No	Name of Village	Name of Farmer	Farmer Code	Survey No	Area (Ha)	Reaches	Latitude (Degree-Min-Sec)	Longitude (Degree-Min-Sec)
4496	Hommargalli	Puttaswamy	4496	73/1	1.28	Lower	76.4584	12.1284
4497	Hommargalli	Siddesha	4497	73/2	0.80	Lower	76.4584	12.1284
4498	Hommargalli	Puttamanamma	4498	74/3	0.79	Lower	76.4567	12.1283
4499	Hommargalli	Puttaveeramma	4499	74/1A	0.45	Lower	76.4567	12.1283
4500	Hommargalli	Tungamma	4500	74/1B	0.29	Lower	76.4567	12.1283
4501	Hommargalli	Sheerabovi	4501	74/1B	0.29	Lower	76.4567	12.1283
4502	Hommargalli	Lakshamma	4502	74/2A	0.70	Lower	76.4567	12.1283
4503	Hommargalli	Giriyabovi	4503	74/2B	0.70	Lower	76.4567	12.1283
4504	Hommargalli	Ningappa	4504	66/1	0.28	Lower	76.4555	12.1275
4505	Hommargalli	Mahadevappa	4505	66/2	0.52	Lower	76.4555	12.1275
4506	Hommargalli	Puttamma	4506	66/3	0.33	Lower	76.4555	12.1275
4507	Hommargalli	Basavanna	4507	66/4	0.33	Lower	76.4555	12.1275
4508	Hommargalli	Basavarajappa	4508	66/5	0.52	Lower	76.4555	12.1275
4509	Hommargalli	Basavabovi	4509	67/1	0.55	Lower	76.4574	12.1270
4510	Hommargalli	Mahadevaiah	4510	67/2	0.98	Lower	76.4574	12.1270
4511	Hommargalli	Gowramma	4511	67/3	0.29	Lower	76.4574	12.1270
4512	Hommargalli	Mahadevappa	4512	67/4	0.34	Lower	76.4574	12.1270
4513	Hommargalli	Mahadevappa	4513	67/4	0.50	Lower	76.4574	12.1270
4514	Hommargalli	Basavabovi	4514	67/4	0.90	Lower	76.4574	12.1270
4515	Hommargalli	Byrappa	4515	67/4	0.20	Lower	76.4574	12.1270
4516	Hommargalli	Kamamma	4516	67/5	0.40	Lower	76.4574	12.1270
4517	Hommargalli	Channappanamaga Ramas	4517	67/5	0.52	Lower	76.4574	12.1270
4518	Hommargalli	Basavarajappa	4518	67/6	0.33	Lower	76.4574	12.1270
4519	Hommargalli	Gowramma	4519	68/1	0.18	Lower	76.4576	12.1261
4520	Hommargalli	Jayaramshetty	4520	68/2	0.41	Lower	76.4576	12.1261
4521	Hommargalli	Revanna	4521	69/1	0.80	Lower	76.4590	12.1269
4522	Hommargalli	Channamma	4522	69/2	0.54	Lower	76.4590	12.1269
4523	Hommargalli	Basavaraju	4523	69/3	0.25	Lower	76.4590	12.1269
4524	Hommargalli	Suresha	4524	69/4	0.25	Lower	76.4590	12.1269
4525	Hommargalli	Channamma	4525	69/5	0.33	Lower	76.4590	12.1269
4526	Hommargalli	Nagarajegowda	4526	65/1	0.24	Lower	76.4559	12.1263
4527	Hommargalli	Basavamori	4527	65/2	0.34	Lower	76.4559	12.1263
4528	Hommargalli	Devamani	4528	65/4	0.40	Lower	76.4559	12.1263
4529	Hommargalli	Gowramma	4529	65/5	0.12	Lower	76.4559	12.1263
4530	Hommargalli	Bhogappa	4530	65/3A	0.28	Lower	76.4559	12.1263
4531	Hommargalli	Bhogappa	4531	65/3B	0.27	Lower	76.4559	12.1263

Sl.No	Name of Village	Name of Farmer	Farmer Code	Survey No	Area (Ha)	Reaches	Latitude (Degree-Min-Sec)	Longitude (Degree-Min-Sec)
4532	Hommargalli	Bhagyamma	4532	65/6	0.30	Lower	76.4559	12.1263
4533	Hommargalli	Chikkadevayya	4533	65/7	0.18	Lower	76.4559	12.1263
4534	Hommargalli	Nagaraju	4534	65/8	0.10	Lower	76.4559	12.1263
4535	Hommargalli	Shwetha	4535	60/1	0.10	Lower	76.4588	12.1257
4536	Hommargalli	Muttegowda	4536	60/2	0.10	Lower	76.4588	12.1257
4537	Hommargalli	Shivanna	4537	61/1	0.35	Lower	76.4576	12.1255
4538	Hommargalli	Ramabovi	4538	61/3	0.07	Lower	76.4576	12.1255
4539	Hommargalli	Koosamma	4539	61/4	0.10	Lower	76.4576	12.1255
4540	Hommargalli	Indramma	4540	61/5	0.31	Lower	76.4576	12.1255
4541	Hommargalli	Sarojamma	4541	64/1	0.39	Lower	76.4559	12.1252
4542	Hommargalli	Venkateshnaika	4542	64/2	0.35	Lower	76.4559	12.1252
4543	Hommargalli	Harisha	4543	64/3	0.45	Lower	76.4559	12.1252
4544	Hommargalli	Basavanna	4544	64/4	0.13	Lower	76.4559	12.1252
4545	Hommargalli	Sarojamma	4545	64/5	0.27	Lower	76.4559	12.1252
4546	Hommargalli	Basavanna	4546	64/6	0.13	Lower	76.4559	12.1252
4547	Hommargalli	Paramesha	4547	63/2	0.80	Lower	76.4562	12.1244
4548	Hommargalli	Mallimadayya	4548	63/1	0.32	Lower	76.4562	12.1244
4549	Hommargalli	Siddamma	4549	62/1	0.61	Lower	76.4573	12.1244
4550	Hommargalli	Chandrashekar	4550	62/2	0.43	Lower	76.4573	12.1244
4551	Hommargalli	Mallamadayya	4551	62/3	0.43	Lower	76.4573	12.1244
4552	Hommargalli	Mallubovi	4552	62/4	0.30	Lower	76.4573	12.1244
4553	Hommargalli	Dhanlakshmi	4553	59/1	0.47	Lower	76.4588	12.1244
4554	Hommargalli	Dhanlakshmi	4554	59/2	0.53	Lower	76.4588	12.1244
4555	Hommargalli	Shoba	4555	59/3A	0.56	Lower	76.4588	12.1244
4556	Hommargalli	Srinivas Bovi	4556	59/3B1	0.31	Lower	76.4588	12.1244
4557	Hommargalli	Mahadeva	4557	59/3B2	0.19	Lower	76.4588	12.1244
4558	Hommargalli	Srinivasa	4558	58	4.03	Lower	76.4595	12.1242
4559	Hommargalli	Govindabovi	4559	55/4	0.79	Lower	76.4561	12.1227
4560	Hommargalli	Latha	4560	55/1A	0.89	Lower	76.4561	12.1227
4561	Hommargalli	Lakshmana	4561	55/1B	0.47	Lower	76.4561	12.1227
4562	Hommargalli	Mahadevappa	4562	55/3B	0.33	Lower	76.4561	12.1227
4563	Hommargalli	Chikramappa	4563	55/3A1	0.16	Lower	76.4561	12.1227
4564	Hommargalli	Basavarajappa	4564	55/3A2	0.30	Lower	76.4561	12.1227
4565	Hommargalli	Kamma	4565	55/5	0.47	Lower	76.4561	12.1227
4566	Hommargalli	Abhilasha	4566	55/6	0.30	Lower	76.4561	12.1227
4567	Hommargalli	Veerabadrabovi	4567	55/9	0.20	Lower	76.4561	12.1227

Sl.No	Name of Village	Name of Farmer	Farmer Code	Survey No	Area (Ha)	Reaches	Latitude (Degree-Min-Sec)	Longitude (Degree-Min-Sec)
4568	Hommargalli	Mayigowda	4568	55/8	0.53	Lower	76.4561	12.1227
4569	Hommargalli	Kittabovi	4569	55/10	0.40	Lower	76.4561	12.1227
4570	Hommargalli	Ramanaika	4570	55/11	0.40	Lower	76.4561	12.1227
4571	Hommargalli	Basavarajappa	4571	55/12	0.33	Lower	76.4561	12.1227
4572	Hommargalli	Rajamma	4572	49/1	0.40	Middle	76.4552	12.1204
4573	Hommargalli	Dasamma	4573	49/2	0.40	Middle	76.4552	12.1204
4574	Hommargalli	Susheela	4574	49/3	0.40	Middle	76.4552	12.1204
4575	Hommargalli	Sundramma	4575	49/4	0.40	Middle	76.4552	12.1204
4576	Hommargalli	Lakshamma	4576	49/5	0.40	Middle	76.4552	12.1204
4577	Hommargalli	Bhagyamma	4577	49/6	0.40	Middle	76.4552	12.1204
4578	Hommargalli	Dasamma	4578	49/7	0.40	Middle	76.4552	12.1204
4579	Hommargalli	Gayamma	4579	49/8	0.40	Middle	76.4552	12.1204
4580	Hommargalli	Bundamma	4580	49/9	0.40	Middle	76.4552	12.1204
4581	Hommargalli	Lakshamma	4581	49/10	0.40	Middle	76.4552	12.1204
4582	Hommargalli	Gowramma	4582	49/11	0.40	Middle	76.4552	12.1204
4583	Hommargalli	Shivamma	4583	49/12	0.41	Middle	76.4552	12.1204
4584	Hommargalli	Chinnamma	4584	49/13	0.40	Middle	76.4552	12.1204
4585	Hommargalli	Savithamma	4585	48/1	0.83	Middle	76.4548	12.1190
4586	Hommargalli	Jyothi	4586	48/2	1.70	Middle	76.4548	12.1190
4587	Hommargalli	Jyothi	4587	48/3	1.70	Middle	76.4548	12.1190
4588	Hommargalli	Vittal	4588	48/4	0.10	Middle	76.4548	12.1190
4589	Hommargalli	Govindaraju	4589	48/5	1.03	Middle	76.4548	12.1190
4590	Hommargalli	Shakuntala	4590	48/6	0.33	Middle	76.4548	12.1190
4591	Hommargalli	Veena	4591	48/6	0.40	Middle	76.4548	12.1190
4592	Hommargalli	Sri Vidya	4592	48/6	0.40	Middle	76.4548	12.1190
4593	Hommargalli	Renuka	4593	47/1	1.80	Middle	76.4539	12.1176
4594	Hommargalli	Shivshankar	4594	47/2	1.00	Middle	76.4539	12.1176
4595	Hommargalli	Jyothi Umesh	4595	47/3	1.20	Middle	76.4539	12.1176
4596	Hommargalli	Arjun Umesh	4596	47/4	0.40	Middle	76.4539	12.1176
4597	Hommargalli	Arjun Umesh	4597	47/5	1.40	Middle	76.4539	12.1176
4598	Hommargalli	Prakash	4598	47/6	0.80	Middle	76.4539	12.1176
4599	Hommargalli	Arjun Umesh	4599	47/7	0.35	Middle	76.4539	12.1176
4600	Hommargalli	Puttalakshamma	4600	50/1	0.73	Middle	76.4573	12.1189
4601	Hommargalli	Mahadeva	4601	56/2	0.12	Lower	76.4583	12.1228
4602	Hommargalli	Venkatesha	4602	56/3	0.31	Lower	76.4583	12.1228
4603	Hommargalli	Govinda	4603	56/4	0.30	Lower	76.4583	12.1228

Sl.No	Name of Village	Name of Farmer	Farmer Code	Survey No	Area (Ha)	Reaches	Latitude (Degree-Min-Sec)	Longitude (Degree-Min-Sec)
4604	Hommargalli	Savithamma	4604	56/5	0.30	Lower	76.4583	12.1228
4605	Hommargalli	Mahadeva	4605	56/6	0.30	Lower	76.4583	12.1228
4606	Hommargalli	Ninganna	4606	54/2	0.30	Lower	76.4581	12.1218
4607	Hommargalli	Sunitha	4607	54/1A	0.66	Lower	76.4581	12.1218
4608	Hommargalli	Manjunath	4608	54/3	0.60	Lower	76.4581	12.1218
4609	Hommargalli	Puttaswamy	4609	54/4	0.50	Lower	76.4581	12.1218
4610	Hommargalli	Nagesh	4610	54/4	0.40	Lower	76.4581	12.1218
4611	Hommargalli	Sunitha	4611	54/1B1	0.30	Lower	76.4581	12.1218
4612	Hommargalli	Sunitha	4612	54/1B2	0.30	Lower	76.4581	12.1218
4613	Hommargalli	Sunitha	4613	54/5	0.10	Lower	76.4581	12.1218
4614	Hommargalli	Sunitha	4614	54/6	0.10	Lower	76.4581	12.1218
4615	Hommargalli	Latha	4615	53/1	0.55	Lower	76.4577	12.1208
4616	Hommargalli	Kanthraju	4616	53/2	0.41	Lower	76.4577	12.1208
4617	Hommargalli	Kanthraju	4617	53/3	0.48	Lower	76.4577	12.1208
4618	Hommargalli	Baanaboyi	4618	53/4	0.55	Lower	76.4577	12.1208
4619	Hommargalli	Nagraju	4619	50/1	0.80	Middle	76.4573	12.1189
4620	Hommargalli	Shivananjayya	4620	50/1	0.40	Middle	76.4573	12.1189
4621	Hommargalli	Krishna	4621	50/1	0.40	Middle	76.4573	12.1189
4622	Hommargalli	Govindaraju	4622	50/1	0.87	Middle	76.4573	12.1189
4623	Hommargalli	Bundremunkegowda	4623	50/1	1.91	Middle	76.4573	12.1189
4624	Hommargalli	Shivaraju	4624	50/1	1.75	Middle	76.4573	12.1189
4625	Hommargalli	Kishorkumar	4625	50/2	2.14	Middle	76.4573	12.1189
4626	Hommargalli	Kishorkumar	4626	50/3	1.89	Middle	76.4573	12.1189
4627	Hommargalli	Raghu	4627	50/4	0.81	Middle	76.4573	12.1189
4628	Hommargalli	Roopa	4628	50/5	0.25	Middle	76.4573	12.1189
4629	Hommargalli	Shivshankar	4629	46/1	1.56	Lower	76.4576	12.1165
4630	Hommargalli	Arunkumar	4630	46/2	2.14	Lower	76.4576	12.1165
4631	Hommargalli	Jagadeesh	4631	46/3	0.12	Lower	76.4576	12.1165
4632	Hommargalli	Roopa	4632	46/4	1.39	Lower	76.4576	12.1165
4633	Hommargalli	Shivshankar	4633	46/5	2.10	Lower	76.4576	12.1165
4634	Hommargalli	Basappaji	4634	57/2	0.40	Lower	76.4594	12.1219
4635	Hommargalli	Shivananjappa	4635	57/1	0.27	Lower	76.4594	12.1219
4636	Hommargalli	Ramanna	4636	57/2	0.27	Lower	76.4594	12.1219
4637	Hommargalli	Mahadevswamy	4637	57/3	0.60	Lower	76.4594	12.1219
4638	Hommargalli	Sunitha	4638	57/4	0.20	Lower	76.4594	12.1219
4639	Hommargalli	Yallamma	4639	57/5	0.20	Lower	76.4594	12.1219



Sl.No	Name of Village	Name of Farmer	Farmer Code	Survey No	Area (Ha)	Reaches	Latitude (Degree-Min-Sec)	Longitude (Degree-Min-Sec)
4640	Hommargalli	Basavegowda	4640	52/1	1.61	Lower	76.4592	12.1205
4641	Hommargalli	Meenakshi	4641	52/2	0.88	Lower	76.4592	12.1205
4642	Hommargalli	Subhash	4642	52/3	2.42	Lower	76.4592	12.1205
4643	Bettahalli	Mayamma	4643	28	1.60	Upper	76.4576	12.1165
4644	Bettahalli	Doddasiddayya	4644	28	1.40	Upper	76.4576	12.1165
4645	Shankahalli	Mahadevanaika	4645	1/1	1.21	Upper	76.4576	12.1165
4646	Shankahalli	Kempanaika	4646	1/2	0.85	Upper	76.4594	12.1219
4647	Shankahalli	Chikthamanaika	4647	2/1	0.42	Upper	76.4594	12.1219
4648	Shankahalli	Sannanaika	4648	2/2	0.86	Upper	76.4594	12.1219
4649	Shankahalli	Mahadevanaika	4649	2/3	1.20	Upper	76.4552	12.1204
4650	Shankahalli	Siddaraju	4650	2/4	0.21	Upper	76.4548	12.1190
4651	Ijjala	Gomala	4651	1	8.90	Middle		

## 4. Net Planning and Project activities

It is for all reaches (upper, middle and lower) and also for Private, Common and drainage line areas

[ Chapter - IV ] 4.1 ,4.1A Baseline Data - Village wise Survey Numbers & Farmer wise Survey Numbers

Name of Farmer	Farmer Code	Survey No	Area (Ha)
Thimmayya	1	98	0.80
Veerbhadrappa	2	98	0.60
Kempegowda	3	98	0.60
Dyavayya	4	98	0.80
Rudramma	5	98	0.21
Naganna	6	98	0.27
Somanna	7	98	0.40
Kullayya	8	98	0.20
Ningajamma	9	98	0.20
Gopalshetty	10	98	0.20
Shivananjayya	11	98	0.40
Javaregowda	12	98	0.23
Chikkusnayak	13	98	0.16
Rajappa	14	98	0.20
Javarayya	15	98	0.10
Gopalashetty	16	98	0.40
M.S.Rajendra	17	98	0.50
Rajappa	18	98	0.40
Shivananjayya	19	98	0.30
Jayarudrappa	20	98	0.30
Venkatayya	21	98	0.40
Gopamma	22	98	0.53
Channappa	23	98	0.15
Rajegowda	24	98	0.35
Basavarajappa	25	98	0.20
Puttashetty	26	98	0.40
Manchayya	27	98	0.20
Shivappa	28	98	0.30
Basavegowda	29	98	0.29
Shivananjappa	30	98	0.15
Chikkakusanayaka	31	98	0.60
Sannananjayya	32	98	1.20
Narasanyaka	33	98	1.20

Name of Farmer	Farmer Code	Survey No	Area (Ha)
Devamma	34	98	1.60
Puttashetty	35	98	0.40
Somanna	36	98	1.20
Javaregowda	37	98	0.37
Manchayya	38	98	0.80
Manjappa	39	98	0.20
Hanumanta	40	98	0.31
Chennappa	41	98	0.61
Siddalingswamy	42	98	0.50
Rajappa	43	98	0.26
Mallappa	44	98	0.40
Nagamma	45	98	1.20
Shivarajappa	46	98	0.30
Chikkannappa	47	98	1.20
Lakshamma	48	98	0.80
Lakshamma	49	98	0.20
Kavita	50	98	0.20
Venkatamma	51	98	1.12
Hanumantappa	52	98	0.34
Sunanda	53	98	0.20
Nagaratnamma	54	98	0.20
Nagaratnamma	55	98	0.20
Sunitha	56	98	0.20
Sunitha	57	98	0.20
Nagappa	58	98	0.85
Bettanayka	59	98	0.38
Chikkanayka	60	98	0.14
Chikkanayka	61	98	0.36
Devamma	62	98	0.52
Basavanayka	63	98	0.09
Kalanayka	64	98	0.08
Chettynayka	65	98	0.12
Puttananjappa	66	98	0.32
Basavanayka	67	98	1.02
Chettynayka	68	98	0.62
Chettynayka	69	98	0.10
Gowranayka	70	98	0.20
Chettynayka	71	98	0.14

Name of Farmer	Farmer Code	Survey No	Area (Ha)
Gowranayka	72	98	0.24
Puttachiknayaka	73	98	0.14
Puttachiknayaka	74	98	0.10
Borayya	75	98	0.28
Sannaswamnayka	76	98	0.49
Manchayya	77	98	0.28
Devamma	78	98	0.48
Gowramma	79	98	1.16
Lingappa	80	98	1.15
Siddalingappa	81	98	0.37
Siddalinswamy	82	98	0.37
Devamma	83	98	0.65
Somshekar	84	98	0.83
Kamalamma	85	98	0.83
Mallikarjuna	86	98	0.82
Siddayya	87	98	0.99
Kariyappa	88	98	0.90
Thayamma	89	98	0.17
Mahadevamma	90	98	0.53
Devaraju	91	98	0.43
Siddaramayya	92	98	0.22
Kendagannayya	93	98	0.57
Shivalingappa	94	98	0.60
Mahadevappa	95	98	0.40
Manjunatha	96	98	1.00
Ratnamma	97	98	0.40
Devamma	98	98	0.54
Kempamma	99	98	0.41
Lingarajappa	100	98	0.15
Lingarajappa	101	98	0.15
Lingappa	102	98	0.06
Lingappa	103	98	0.14
Shivamallappa	104	98	0.90
Nagamma	105	98	0.60
Sarojamma	106	98	0.50
Raghavendra	107	98	0.60
Lakshmana	108	98	0.61
Shivamma	109	98	0.21

Name of Farmer	Farmer Code	Survey No	Area (Ha)
Rangayya	110	98	0.22
Shivananjappa	111	98	0.41
Mahadevamma	112	98	0.40
Siddarammayya	113	98	0.41
Chandrappa	114	98	0.44
Chinnamma	115	98	0.41
Siddaramayya	116	78	3.25
Niranjan Simha	117	77	2.00
Manjunath B.N.	118	77	2.00
Naganna	119	77	2.00
Mahadevappa	120	77	2.00
B.N. Manjunatha	121	76	0.25
B.N. Manjunatha	122	76	1.34
Mahadevaswamy M.S.	123	76	2.20
Shivalingamma	124	72	0.23
B.N. Manjunatha	125	72	2.00
Premakumari	126	72	0.30
Basavanna	127	72	0.27
Shivananjappa	128	71	0.60
Nagamma	129	71	0.80
Nagaraju	130	66	0.40
Usha D/O	131	66	1.00
Varalakshmi	132	66	1.00
Kendigannappa	133	66	1.20
Kendigannappa	134	66	1.23
Sujatha K.R.	135	66	0.20
C. Siddappa	136	68	0.20
Appajappa	137	68	0.30
Dhakshyayini	138	68	0.20
Sarkari	139	67	2.39
Sunil Kumar M.V	140	66	2.40
M.R. Muttha Swamy Rayappa	141	66	4.16
M.S. Manjunatha	142	66	1.20
V. Naryanamurthy	143	66	0.20
Mallamma	144	101	1.02
Godhamma	145	101	0.18
Shivananjappa	146	102	0.17
Sanna Chikkannaika	147	102	0.33

Name of Farmer	Farmer Code	Survey No	Area (Ha)
Sanna Madhamma D/O	148	102	0.20
Ganesh	149	69	0.30
Mahesha	150	69	0.30
Devaraju	151	69	0.30
Maheshwari	152	69	0.41
Chennappa	153	68	2.00
C.S. Shivanna	154	68	1.20
Sidda Mallappa	155	68	2.00
Chelamalliah	156	75	0.47
A.N. Sheela	157	75	0.40
Mahadevappa	158	74	0.11
K. Manjunatha	159	73	0.22
Sunil Kumar M.V	160	73	1.31
Sunil Kumar	161	73	0.31
Gowamma	162	72	0.20
B.E. Revanna	163	72	1.20
Shivanna	164	72	1.80
Shivananjappa	165	34	1.90
Siddhe Gowda	166	34	1.10
Lakshamma	167	34	1.00
Gopamma	168	101	1.40
Chikka Manchaiah	169	101	1.25
Sanna Madhamma	170	101	1.60
Shanthamma	171	71	0.15
Dyavappa	172	71	1.20
Shivalingamma S/O	173	70	1.00
Mahadevappa	174	70	0.20
Kaale Gowda S/O	175	70	0.70
Nagamma S/O	176	70	2.10
Somashekara	177	70	0.15
Shivananjappa	178	70	0.14
Shanthamma	179	70	0.23
M.B Mallappa S/O	180	70	0.20
Shanthakumari	181	70	0.20
Nagamma	182	69	0.19
Bhogamallappa	183	69	0.90
Chikka Manchaiah	184	102	0.70
Sanna Mallappa	185	102	0.32

Name of Farmer	Farmer Code	Survey No	Area (Ha)
Mari Nayaka	186	102	0.32
Nagamma	187	113	0.30
Nagamma	188	113	0.22
Paramashivappa	189	107	3.40
Siddamallaswamy	190	107	0.26
Shankar	191	107	0.26
Ravikumar C.	192	107	0.28
Devajamma	193	107	0.40
Shivamma	194	108	0.22
Geetha	195	108	1.21
Sannamadhamma D/O	196	103	3.40
Shivamma	197	108	2.29
Venkatalakshamma	198	111	3.60
Sanna Bommanayka	199	112	0.80
Siddaiah	200	112	0.50
Chikkamadhaiah	201	103	0.41
Gurusiddaiah	202	103	0.60
Maddamma	203	103	0.38
Shivamma	204	103	0.29
Puttamanamma	205	103	0.50
Bhooswadhina	206	61	0.80
R. Rangaiah	207	61	1.15
Putta Swamaiah	208	61	0.21
Manjula	209	61	1.14
Papanna	210	61	1.21
Mahadevappa	211	61	0.11
Bhogananjappa	212	61	1.54
Manjula	213	61	1.60
Savithamma	214	61	1.45
Dasanaika	215	78	0.47
Javaregowda	216	78	0.10
Jagadeesh	217	78	0.20
Ambika	218	78	0.23
Merubayamma	219	78	0.80
Javaramma	220	78	0.86
Devamma	221	78	1.60
Cheluvegowda	222	78	0.96
Devamma	223	193 78	0.32

Name of Farmer	Farmer Code	Survey No	Area (Ha)
Jagadeesh	224	78	0.13
Siddaraju	225	80	0.79
Srinivasa	226	80	0.41
Madegowda	227	81	3.24
Mahadevamma	228	82	1.29
Lingegowda	229	83	5.23
Somanna	230	84	1.20
Kamamma	231	84	1.30
Ganesh	232	84	1.50
Ramachandregowda	233	84	1.60
Kempanaika	234	84	1.80
Shantakumari	235	84	1.10
Jayamma	236	84	1.40
Nanjanaika	237	84	0.60
Thimmayya	238	84	0.81
Marakanaika	239	84	0.84
Puttaswamnaika	240	84	0.56
Madayya	241	84	0.60
Appajappa	242	84	0.24
Chinswamy	243	84	0.61
Kamamma	244	84	0.61
Mamma	245	84	0.28
Devamma	246	84	0.65
Chikveeramma	247	84	0.65
Srikantayya	248	84	0.34
Bhaskara	249	84	0.14
Nanjundayya	250	84	0.80
Muddamma	251	84	0.50
Madashetty	252	84	0.60
Vasegowda	253	84	0.12
Putamma	254	84	0.25
Devamma	255	84	0.65
Sidnaika	256	84	0.30
Siddegowda	257	84	0.31
Sarkari Gomala	258	84	11.60
Sunanda	259	84	2.10
Sukamma	260	84	2.10
Raju	261	194	2.10



Name of Farmer	Farmer Code	Survey No	Area (Ha)
Muddayya	262	84	2.10
Malemadayya	263	84	2.10
Haalamma	264	84	2.10
Sharada	265	84	2.10
Chayadevi	266	84	2.10
Jayalakshamma	267	84	2.10
Kalyanamma	268	84	2.10
Mahesha	269	84	2.10
Madayya	270	84	2.10
Kempanaika	271	84	2.10
Jayamma	272	84	2.10
Santhosha	273	84	2.10
Santhayamma	274	84	2.10
Siddamma	275	84	2.10
Puttamma	276	84	2.10
Sidnaika	277	84	2.10
Channamma	278	84	2.10
Lakshmi	279	84	2.10
Byrappa	280	84	2.10
Ganesha	281	84	2.10
Krishna	282	84	2.10
Puttaraju	283	84	2.10
Shivraju	284	84	2.45
Nagraju	285	84	2.10
Haalamma	286	84	2.10
Nagamma	287	84	2.10
Jayamma	288	84	2.10
Shivalingraju	289	84	2.10
Ratnamma	290	84	2.10
Lakshamma	291	84	0.81
Somanna	292	84	0.81
Shivnanjamma	293	84	0.81
Putthayamma	294	84	0.81
Nanjundmurthy	295	84	0.81
Shivmachamma	296	84	0.81
Putmadamma	297	85	0.51
Kendganappa	298	85	0.23
Shivudrappa	299	85	1.34

Name of Farmer	Farmer Code	Survey No	Area (Ha)
Madevappa	300	85	1.34
Akkamadevamma	301	85	1.34
Girisha	302	85	1.34
Halagappa	303	85	1.71
Mahadevamma	304	85	1.71
Malagamma	305	85	1.71
Nagaratna	306	85	1.71
Nagaratna	307	85	0.41
Madamma	308	85	0.41
Ratnamma	309	85	0.71
Neelamma	310	85	1.06
Nagaratnamma	311	86	3.67
Nagaratnamma	312	86	3.67
Shylajailagovan	313	86	1.08
Sharat	314	86	2.71
Gopalayya	315	87	1.71
Ramanna	316	87	1.71
Narsegowda	317	87	1.71
Channamma	318	87	1.02
Ganesha	319	87	1.02
Krishna	320	87	1.02
Rajamma	321	87	0.41
Deviramma	322	87	0.31
Muniyamma	323	87	0.37
Ratnamma	324	87	0.41
Deviramma	325	88	0.13
Kempalamma	326	88	0.41
Prema	327	89	0.28
Kempamani	328	89	0.41
Deviramma	329	89	0.27
Nanjappa	330	90	0.52
Yashodamma	331	90	0.31
Nanjundayya	332	90	0.51
Mangalamma	333	91	0.87
Shivappa	334	91	0.81
Kamalamma	335	93	1.03
Nagaratna	336	94	0.91
Nagaratna	337	94	0.62

Name of Farmer	Farmer Code	Survey No	Area (Ha)
Channappa	338	94	0.50
Geetha	339	95	1.54
Rajshekar	340	96	2.21
Shivkumar	341	96	0.12
Nagamma	342	96	0.61
Bhagya	343	96	0.81
Parvathamma	344	97	0.91
Madegowda	345	98	1.33
Nagaraja	346	98	2.31
Kannelal	347	99	1.23
Siddarajamma	348	51	1.18
Mallikarjuna	349	57	2.40
Aruna Gaadi	350	57	2.40
Mahesha	351	57	2.40
Sannaya	352	58	2.40
Siddarajamma	353	58	2.40
Amruta	354	58	2.40
Harisha	355	58	2.40
Nagesha	356	58	2.40
Lakshmanegowda	357	59	1.20
Chinnaswamy	358	59	1.13
Chinnaswamy	359	59	1.21
Lakshamma	360	59	3.00
Jayalakshmi	361	73	0.41
Sujatha	362	73	0.45
C K Abhi And Chinnu	363	75	2.26
Ramesha	364	77	0.41
Kendaganachari	365	77	0.82
Rajegowda	366	77	0.46
Manjula	367	78	0.59
Yogegowda	368	79	1.33
Shivkumar	369	84	1.20
Sarkari Beelu	370	84	0.52
Shivakumar	371	84	1.20
Ashok	372	84	1.20
Chinnappa	373	85	1.34
Sarkari Beelu	374	88	1.39
Kendamma	375	88	0.41

Name of Farmer	Farmer Code	Survey No	Area (Ha)
Mallashetty	376	89	2.59
Manchayya	377	89	1.60
Kempayya	378	89	0.81
Kalayya	379	89	0.81
Krishnayya	380	89	0.81
Shivanna	381	89	0.81
Nagayya	382	89	0.81
Sannaswamy	383	89	0.81
Venkataramanaika	384	89	0.81
Doddanaika	385	89	0.81
Venkatashetty	386	89	0.82
Chikkananjayya	387	89	0.81
Marakanaika	388	89	0.81
Boregowda	389	89	0.81
Siddamma	390	89	0.81
Kodinaika	391	89	0.81
Sakamma	392	89	0.81
Venkatamma	393	89	0.81
Muddayya	394	89	0.81
Malemadayya	395	89	0.81
Chikmadayya	396	89	0.81
Javarashetty	397	89	0.81
Govindashetty	398	89	0.81
Venkatashetty	399	89	0.81
Krishnamadegowda	400	89	0.81
Ningamma	401	89	0.81
Sakamma	402	89	0.81
Javarashetty	403	89	0.81
Krishnamdegowda	404	89	1.41
Kalaiah	405	89	0.81
Deviramma	406	89	0.31
Dinesh H K	407	89	0.31
Jayalakshma	408	89	2.61
Kodinaika	409	89	1.81
Rajappa	410	89	0.81
Ningamma	411	89	0.81
Daasegowda	412	89	0.81
Krishnegowda	413	89	0.81

Name of Farmer	Farmer Code	Survey No	Area (Ha)
Saraswati	414	89	0.81
Kendaganappa	415	89	0.81
Chikkanaika	416	89	0.82
Mallanaika	417	89	0.82
Basavanaika	418	89	1.21
Kalaswamanika	419	89	1.24
Channamadayya	420	89	0.85
Papamma	421	89	0.81
Puttamma	422	89	0.81
Ningamma	423	89	0.81
Ningamma	424	89	0.81
Venkataramanaika	425	89	0.81
Siddanaika	426	89	0.81
Javamma	427	89	0.81
Mahesha	428	89	0.81
Siddaraju	429	89	0.81
Kempamma	430	89	0.81
Syed	431	89	0.81
Gowamma	432	89	0.81
Halagegowda	433	89	0.81
Madegowda	434	89	0.81
Sannegowda	435	89	0.81
Ningamma	436	89	0.81
Papanaika	437	89	0.81
Karigowda	438	89	0.81
Sakamma	439	89	0.81
Halagegowda	440	89	0.81
Chikkanaika	441	89	1.41
Kempamma	442	89	0.81
Devalamma	443	89	1.20
Mallamma	444	89	1.20
Kempamma	445	89	0.81
Ninganaika	446	89	0.81
Kudayya	447	89	0.82
Shivabasappa	448	89	0.82
Puttadasayya	449	89	0.82
Chinnamma	450	89	0.82
Madayya	451	89	0.84

Name of Farmer	Farmer Code	Survey No	Area (Ha)
Devaalamma	452	89	1.25
Nanjamma	453	89	1.25
Jagadeesha Kumar	454	89	1.62
Guddayya	455	89	0.84
Rangayya	456	89	0.81
Mahadevayya	457	89	0.82
Kariyappa	458	89	0.81
Nanjamma	459	89	0.81
Nanjamma	460	89	0.81
Siddaraju	461	89	0.82
Mahadevswamy	462	89	0.82
Muniyamma	463	89	1.21
Renuka	464	89	1.25
Chaluvamma	465	89	0.86
Venkategowda	466	89	0.81
Gopayya	467	89	0.81
Mahadevamma	468	89	1.62
Girish	469	89	1.62
Kavita	470	89	1.62
Mahesha	471	89/19	1.61
Boralingayya	472	89	1.61
Somanaika	473	89	0.81
Basavegowda	474	89	0.81
Kariyayya	475	89	0.81
Nanjundayya	476	89	0.81
Manchayya	477	89	0.81
Javaramma	478	89	0.82
Shivarudrappa	479	89	1.61
Rajamma	480	89	0.82
Gopalanaika	481	89	1.61
Nanjamma	482	89	0.81
Lakshamma	483	89	1.20
Shivamma	484	89	1.21
Gowramma	485	89	0.81
Kendaganapa	486	89	1.21
Machanamagamacha	487	89	1.61
Kadaregowda	488	89	0.81
Nanjanna Maga Bora	489	200 89	1.61

Name of Farmer	Farmer Code	Survey No	Area (Ha)
Gopamma	490	89	1.20
Deshayya	491	89	1.60
Chinnaswamy	492	89	1.60
Devamani	493	89	1.60
Mahadevayya	494	89	1.60
Sannayya	495	89	1.21
Shivanna	496	89	1.20
Maralingamma	497	89	1.21
Lakshmi	498	89	1.20
Kumara	499	89	1.20
Narasayya	500	89	1.60
Ramachandra	501	89	1.60
Puttasiddayya	502	89	0.81
Nagamma	503	89	0.81
Ratnamma	504	89	0.81
Mahadevu	505	89	1.61
Pushpadatta	506	90	0.24
Siddaramu	507	91	0.24
Siddashetty	508	92	0.15
Shivamma	509	93	0.21
Shivanna Naika	510	100	0.16
Vasanth Kumar	511	100	0.18
Siddanaika	512	101	0.21
Sheeranaika	513	102	0.41
Beeramma	514	103	0.21
Chikkadevamma	515	104	0.19
Vishnu	516	105	0.10
Bettamma	517	106	0.18
Eeshwara	518	107	0.28
Ashoka	519	108	0.34
Siddayya	520	109	0.41
Halagamma	521	116	0.08
Thimmegowda	522	117	0.45
Manchayya	523	119	0.06
Narsanaika	524	120	0.49
Sidnaika	525	121	0.41
Shivannanaika	526	121	0.42
Sheeramma	527	201	121

Name of Farmer	Farmer Code	Survey No	Area (Ha)
Somanna	528	89	0.31
Shivanna	529	89	0.41
Maralingamma	530	89	0.21
Narasayya	531	89	0.60
Ramachandra	532	89	1.60
Puttasiddayya	533	89	0.81
Mahadevu	534	89	0.61
Siddashetty	535	92	0.15
Shivamma	536	93	0.21
Shivanna Naika	537	100	0.16
Vasanth Kumar	538	100	0.18
Siddanaika	539	101	0.21
Sheeranaika	540	102	0.41
Beeramma	541	103	0.21
Chikkadevamma	542	104	0.19
Vishnu	543	105	0.10
Bettamma	544	106	0.18
Eeshwara	545	107	0.28
Ashoka	546	108	0.34
Siddayya	547	109	0.41
Madegowda	548	115	0.08
Halagamma	549	116	0.82
Thimmegowda	550	117	0.45
Chikkegowda	551	118	0.25
Manchayya	552	119	0.61
Sidnaika	553	121	0.41
Shivannanaika	554	121	1.00
Sheeramma	555	121	0.43
Basavraju	556	28	0.12
Nagappa	557	37	0.16
Puttamma	558	45	1.20
Kushalabhovi	559	45/1	1.20
Ganaveerachari	560	45/1	2.20
Prabhavathi	561	45/1	1.20
Laxmanashetty	562	45/1	1.20
Siddasheety	563	45/1	1.20
Basavanna	564	45/2	1.20
Shivanna	565	44/2	0.52



Name of Farmer	Farmer Code	Survey No	Area (Ha)
Siddappa	566	44/3	0.52
Mahadevappa	567	44/4	0.50
Mahadevappa	568	43	0.80
Nagamma	569	42/1	1.20
Shivamma	570	42/2	1.20
Kendaganappa	571	40	0.54
Mahadevappa	572	47	1.20
Devamani	573	47	1.20
B Siddappa	574	47	1.20
Gawramma	575	47	1.20
Shivamma	576	47	1.20
Kempamma	577	47	1.20
Bokkappa	578	48	0.80
Prakasha	579	49	1.74
Nigamani	580	49	0.80
Nigarajappa	581	49	0.30
Chinnaswamy	582	49	0.40
Laxmidevi	583	46/2	0.20
Anitha	584	46/4	0.14
Uma	585	46/6	0.40
Anitha	586	46/9	1.20
Kendappa	587	50/1	0.12
Meri puspa	588	50/2	0.80
Selvi	589	50/3	0.80
Madu	590	50/4	0.80
Gajendrakumar	591	6*1	1.00
Sudamani	592	6*3	0.88
Mallesha	593	4*1	0.44
Chinnamma	594	4*2	0.92
Hethegowda	595	4*3	0.40
Gowramma	596	2	0.30
Sathishkumar	597	3	1.00
Devegowda	598	39/1	0.82
Kumara	599	39/2	2.00
Ravindra	600	39/3	0.80
Ravindra	601	39/4	2.00
Nagaraju	602	38/1	0.88
Renuka	603	203 38/2	0.92

Name of Farmer	Farmer Code	Survey No	Area (Ha)
Krishnappa	604	37/1,37/2	2.40
Padma	605	37/3	0.52
Krishnappa	606	37/4	0.82
Jayaram	607	36	2.00
Jayaram	608	35/1 35/2	2.80
Rathnamma	609	34/1	1.00
Manjula	610	34/2	0.88
Chinnamma	611	34/3	0.40
Somegowda	612	33/1	0.88
Govindaraju	613	33/2	0.80
Thimmaya	614	32	1.72
Nigarajappa	615	31/1	1.00
Nigappa	616	31/2	1.00
Madevaswamy	617	31/3	0.82
Madevaswamy	618	14/1	0.40
Sunandamma	619	14/2	1.34
Nigappa	620	14/3	0.40
Mariswamy nayaka	621	13/1	1.00
Sunandamma	622	13/2	0.82
Sunandamma	623	15/1	2.00
Girish	624	15/3	0.40
Mahadevappa	625	29	0.10
Sushila	626	28/2	1.32
Swamy	627	27/1	0.60
Chandrappa	628	27/2	0.50
Sankara	629	27/3	0.52
Gowramma	630	25/1	2.00
Sushila	631	25/2	0.40
Thangaraja	632	25/3	0.10
Gowramma	633	25/4	0.10
Srinivasgowda	634	26/1	1.00
Kendaganappa	635	26/2	0.40
Putta javaramma	636	26/3	0.60
Vanitha	637	26/4	1.50
Sriniwasa	638	26/5	1.50
Mahadevappa	639	23/1	3.74
Hanumabovi	640	7	1.00
Mallappa	641	21	2.00

Name of Farmer	Farmer Code	Survey No	Area (Ha)
Chinnaputtama	642	21	1.70
Kempamma	643	21	2.10
Mangalamma	644	21	0.80
Mahaevamma	645	21	0.90
Basappa	646	21	0.40
Javarajappa	647	21	0.54
Nanjachari	648	21	0.80
Puttaswamachari	649	21	0.60
Rajappa	650	21	0.70
Amujama	651	21	0.60
Kenchappa	652	21	0.80
Sannaswamy	653	21	1.00
Javarajappa	654	21	0.40
Basappa	655	21	1.00
Nagamma	656	21	1.00
Santhakumari	657	21	0.41
Siddaramu	658	91/1	1.00
Shivaraju	659	91/2	1.10
Somashekara	660	91/3A	1.40
Umakumari	661	91/3B	1.60
Siddasetty	662	92/1	1.20
Shivamma	663	92/2	0.80
Kendappa	664	92/3	0.80
Somanna	665	92/4	1.00
Kendappa	666	92/5	0.10
Nagamma	667	95/1	1.32
Puttamma	668	95/2	0.40
Nagamma	669	97/1	2.00
Lelavathi	670	97/3 ,97/4	0.60
Ashoka	671	108/1	0.50
Savitha	672	108/2	0.40
Eswarappa	673	107/* ,107/1	1.00
Guruswamy	674	107/2	0.60
Somashekara	675	82/1	0.50
Mahadevegowda	676	82/3	0.40
Swamygowda	677	83/2	1.00
Ashoka	678	83/3	0.60
Shivakumara	679	84/1	1.00

Name of Farmer	Farmer Code	Survey No	Area (Ha)
Shivakumara	680	84/3	1.20
Chinnappa	681	85	0.80
Govindgowda	682	81/1	0.40
Somegowda	683	81/2	0.88
Ramesh	684	81/3	0.90
Ramegowda	685	81/4	0.90
Murulidhar	686	80/1,80/4	1.60
Nagaveni	687	80/2	1.72
Chandrashekara	688	80/3	0.40
Mahadevegowda	689	80/5	1.10
Channegowda	690	87	3.32
Laxmamma	691	88/1	1.10
Rathamma	692	88/2	0.80
Nigaraju	693	88/4	0.40
Ramesh	694	77/1	0.40
Kedgannachari	695	77/2	0.80
Rajegowda	696	77/3	0.40
Manjula	697	78	0.50
Yogegowda	698	79/1	1.10
Yogegowda	699	79/2	1.25
Dakshahini	700	76/1	1.19
Yashoda	701	76/2	0.10
Abi	702	75	1.65
Nagaraju	703	98/1	0.88
Lilavathi	704	98/2	0.88
Lilavathi	705	74/1,74/2,74/3	4.30
Srinivasa	706	1	1.60
Annanda	707	2*1	1.32
Nagaraju	708	2*2	1.20
Srinivasa	709	3*1	1.29
Shekar	710	3*2	0.20
Sambulingappa	711	5*1	0.50
Shekar P	712	5*2, 5*3	1.40
Kendagannegowda	713	5*4	0.40
Ananda	714	6	0.60
Ananda	715	7	0.80
Kendagannegowda	716	8	2.43
Sunandamma	717	9*1	2.00

Name of Farmer	Farmer Code	Survey No	Area (Ha)
Jayaramu	718	9*2	0.10
Visnu	719	10	0.88
Kavitha	720	11*1	0.88
Nagaraju	721	11*2	0.50
Thimmamma	722	12	0.50
Nagaraju	723	13*1	0.50
Devegowda	724	13*2	0.40
Kumar D	725	13*3	0.88
Visnu	726	13*4	0.88
Jayaramu	727	14	1.30
Naveen kumar	728	18*2	0.40
Chikkabadramma	729	19*1	1.60
Basavaraju	730	19*2	0.40
Prabavathi	731	19*3	0.40
Naveen kumar	732	19*4	0.20
Basavegowda	733	20*1	2.86
Chandrashekara	734	20*2	1.40
Basavegowda	735	20*3	1.40
Nagaraju	736	106	1.00
Shivannegowda	737	46/1	0.20
Somegowda	738	46/2	0.89
Mangalamma	739	44,45	0.91
Ambika	740	47/2	0.80
Vimalla	741	47/3	0.21
Chikka nayaka	742	47/4	0.90
Venkatesh gowda	743	73/1	0.41
Dasegowda	744	73/2	0.65
Thimmegowda	745	73/3	0.41
Nagegowda	746	71	1.00
Devamma	747	72/1	0.30
Jayamma	748	72/2 72/3	0.60
Thimmegowda	749	117	0.60
Ninganayaka	750	1*1	1.60
Basavalinganayaka	751	1*1	1.60
Rangaswamy	752	1*1	0.40
Channa nayaka	753	1*1	0.80
Shilpa	754	1*1	2.00
Halaganna	755	207 1*1	0.60

Name of Farmer	Farmer Code	Survey No	Area (Ha)
Jothy	756	1*1	1.00
Shankare gowda	757	1*1	1.00
Narendra	758	1*1	0.50
Madegowda	759	1*1	0.80
Papanna	760	1*1	0.60
Somegowda	761	1*1	1.00
Chikkamuge gowda	762	1*1	1.00
Putta thayamma	763	102	0.92
Manjula	764	104/1, 104/2	1.80
Madamma	765	104/3	1.60
Kunta Singarayya	766	104	0.40
Gurumallappa	767	105/1	0.88
Thayamma	768	105/3	0.80
Ramesha	769	105/3	0.80
Kunta Singarayya	770	105	1.20
Shivalingu	771	106/1	0.88
Thulashi	772	106/2	0.87
Govinda nayaka	773	106/3	1.60
Veerabadrappa	774	107	1.33
Ramegowda	775	108/1	0.88
Nagaraju	776	108/2	2.85
Gowramma	777	108/2	1.00
Premamma	778	108/2	1.00
Siddaraju	779	108/2	1.00
Pavithra	780	108/2	1.00
Gorakanatha	781	108/3,108/4	0.80
c K ravisha	782	109/1	0.80
c k kumara	783	109/1	0.80
Ravindra	784	109/2	1.20
Saannamadamma	785	109/2	1.20
Sivamma	786	109/3	1.20
Basave gowda	787	109/4	1.20
Kullamma	788	109/5	0.50
Javaramma	789	110/1	1.60
Bagyamma	790	110/2	1.60
Shivaramegowda	791	110/3	1.70
Umakumari	792	111/1	1.56
Rajamma	793	111/2	1.20

Name of Farmer	Farmer Code	Survey No	Area (Ha)
Manjegowda	794	111/3	0.48
Basavaraju	795	111/4	0.48
Vanitha devi	796	100	1.32
Maradevamma	797	97	1.70
Papegowda	798	101	1.70
Gowramma	799	96	1.34
Nagamma	800	117/1	0.50
jayalaxmi	801	117/1	0.44
Sannegowda	802	117/2	1.60
Bavani	803	117/2	1.60
Dasegowda	804	117/3	1.20
Renuka	805	117/3	1.20
Gorakanatha	806	117/4	1.30
Nagamma	807	118/1	0.48
vijayakumar	808	118/2	0.80
vijayakumar	809	119/1 ,119/2	22.53
Thammegowda	810	119/3	0.40
Puttamma	811	119/3	0.40
Bavani	812	119/4	0.80
vijaendra	813	119/5	0.40
C D Manju	814	120/1	0.91
Kempamma	815	120/2	0.40
Nagendra	816	120/3	0.91
Kt Krishnappa	817	121	0.48
K C Nagannegowda	818	122	0.92
Mahesha	819	123/1	1.30
Chandrgowda	820	123/2	2.32
Nagendra	821	123/2	2.32
Lokesh	822	123/2	2.32
Kalegowda	823	95	2.10
Puttamma	824	94	1.32
Chandregowda	825	93/1	0.48
Somegowda	826	93/2	0.08
Krishnegowda R	827	93/3	0.08
jayyannegowda	828	93/4	0.08
chaluvegowda	829	93/5	0.08
Somegowda	830	98/1	0.11
Krishnegowda R	831	209 98/2	0.11

Name of Farmer	Farmer Code	Survey No	Area (Ha)
jayyanegowda	832	98/3	0.11
chaluvegowda	833	98/4	0.11
jayyanegowda	834	99/2	0.40
Bagyamma	835	99/3	0.40
Krishnegowda R	836	99/4	0.40
Somegowda	837	99/5	0.40
Shivannegowda	838	87/1	0.60
siddalingegowda	839	87/2	0.88
siddegowda	840	87/4	0.93
Shivannegowda	841	87/5	0.50
puttamma	842	88/1	0.91
Gowramma	843	88/2	1.34
Kempamma	844	88/3	0.10
Madamma	845	92/1	1.65
Dasegowda	846	92/1	1.65
Manjulla	847	92/1	1.60
Krishnegowda R	848	92/2	0.11
K S Vijendra	849	91	2.35
Mahadevi	850	90/1	0.48
Rathnamma	851	90/1	0.48
Getha	852	90/1	0.48
Premamma	853	90/1	0.48
Puttamma	854	90/1	0.48
laxmi	855	90/1	0.48
kendagannegowda	856	90/1	0.48
Kempamma	857	90/1	0.48
kendagannamma	858	90/1	0.48
Puttamma	859	90/1	0.48
Muddappa	860	89/1	0.80
Mahadevamma	861	89/2	1.20
manjula	862	89/3	0.40
Danaraj	863	85/1	0.15
Rathnamma	864	85/2	0.50
Chaluvamma	865	85/3	0.09
Ramegowda	866	85/3	0.09
Rathnamma	867	85/3	0.09
Jayalaxmi	868	85/3	0.09
Kendagannegowda	869	85/3	0.09



Name of Farmer	Farmer Code	Survey No	Area (Ha)
Kendegowda	870	85/3	0.09
vijayalaxmi	871	85/4	0.10
Devegowda	872	85/4	0.10
Puttamani	873	85/5	0.06
Thamus	874	85/7	0.10
Thimmegowda	875	85/9	0.09
Lokesh	876	84/1	0.54
Prakash	877	84/1	0.54
Nagarajappa	878	84/2	0.10
vijayalaxmi	879	84/3	1.00
suguna	880	116/1,116/2	1.32
Vijaendra	881	115/1	0.80
Nagendra	882	115/2	0.48
Srinivasa	883	115/3	0.94
Mahesha	884	115/4	0.80
Manju	885	115/5	0.48
Shilparsree	886	9*1	1.60
Geetha	887	9*2	1.80
Sharath	888	8	3.33
shruthi	889	8	3.33
Chandregowda	890	114	1.20
Nagendra	891	114	1.20
Lokesh	892	114	1.20
Krishnegowda R	893	113/13	1.32
verabadregowda	894	113/14	0.40
Kemparammayya	895	86/1	0.92
Laxamma	896	86/1	0.92
Chaluvamma	897	86/2.86/4	2.14
Basavarajegowda	898	86/2, 86/4	2.14
Lokesh	899	86/3 ,	0.60
Annapurnamma	900	86/5	1.40
Vasudeva	901	65/6	0.48
Common Land	902	74/1	1.00
Somanna	903	74/2	0.11
Manjula	904	74/2	0.11
Kumara	905	74/2	0.11
Harish k	906	74/3*4*5	2.88
Prakash	907	74/6	0.40

Name of Farmer	Farmer Code	Survey No	Area (Ha)
Harish k	908	73	1.40
BASARAJAPPA	909	73	0.80
Javanappa	910	73	0.80
shivanna	911	69/1	1.40
Rathnamma	912	69/2	1.20
Mahadevaswmy	913	69/2	1.20
ravi	914	69/2	1.20
Prakash	915	69/2	1.20
Puttaswmachar	916	70/1	1.22
Somegowda	917	70/1	1.22
Bagya	918	70/2	1.60
Shivarajppa	919	70/3	0.94
Thammegowda	920	68/1	1.60
puttamma	921	68/1	1.60
sakamma	922	68/2	1.14
Chikkarangayya	923	68/2	1.14
Chaluvayya	924	68/1	0.80
Savithri	925	67/1	0.80
singamma	926	67/2	0.94
Lokesh	927	67/3	0.40
Srinivasa	928	67/4	0.40
Manoj	929	65/1,65/3, 66/3	1.68
Savithri	930	65/1 ,65/3,66/3	1.68
sruthi	931	65/1,65/3,66/3	1.68
umesha	932	65/2, 66/1	2.00
verabadregowda	933	65/4,66/2	2.00
Puttanna	934	76/1,76/3	1.50
Rajashekara	935	76/2	1.95
Chandramathi	936	75/1	0.80
mahendra	937	75/2	0.80
Muddappa	938	77	1.34
vijayalaxmi	939	78/1	4.12
Puttanna	940	78/2	3.28
Somesha gowda	941	82	1.20
Mahadevamma	942	81/1	1.20
Muddappa	943	81/2	0.40
Nagamma	944	79	2.56
Muddappa	945	80	0.58

Name of Farmer	Farmer Code	Survey No	Area (Ha)
Pankaja	946	80/2	0.46
somanna	947	58/1	1.15
kendagannappa	948	58/2	0.12
Sadubasappa	949	59/1	0.10
Somanna	950	59/2	0.10
shivanna	951	59/3	0.10
Raju	952	59/4,59/5	1.20
Nanjundayya	953	60	2.30
puttanmani	954	61/1 ,61/3	1.29
manjunatha	955	61/2	0.48
Krishnegowda R	956	62/1	1.14
Bagya	957	62/1	1.14
Akkamma	958	62/2	1.60
Mahesha	959	57/1,57/3,52/2	2.00
Lokesh	960	57/2	1.20
Madevaswamy	961	57/4	0.40
Devegowda	962	56	1.34
Puttamma	963	55/1,55/2	3.43
Nagamma	964	54	4.53
Shivamma	965	53/1	1.20
Rathamma	966	53/2	0.92
Kamamma	967	53/3	0.52
swamy	968	50/1	0.60
sannaswamy	969	50/2	1.80
Devegowda	970	50/3, 50/4	0.50
Siddaramu	971	51/1	1.70
somashekhara	972	51/2	0.96
Sambulingappa	973	52/1	0.96
K Kenchegowda	974	2	1.28
Mahadevappa	975	1*1	0.40
Mariswamy	976	1*1	1.30
Kendaganna	977	1*2	2.12
Yogegowda	978	3*1	1.40
Puspalatha	979	3*2	1.29
Shivannegowda	980	49	1.65
Venkatesh gowda	981	47,48	3.05
Madhu	982	46	1.69
Nanjappa	983	45/1	0.80

Name of Farmer	Farmer Code	Survey No	Area (Ha)
Rajanna	984	45/1	0.80
Somanna	985	45/1	0.60
Basavaraju	986	43/1,43/4,42/1,23	3.10
Venkatesh gowda	987	43/2	0.50
Basavegowda	988	43/3	0.96
Nagegowda	989	43/5	0.10
sujatha	990	43/6	1.16
Shilparsree	991	43/6	1.16
Srinivasa	992	43/6	1.16
venkatesha	993	43/6	1.16
venkatesgowda	994	43/7	0.40
shivappa	995	4*1	1.65
Padma	996	4*2	0.80
Devamma	997	42/2	0.20
Sashidara	998	38/1	2.40
Kusuma	999	38/2	2.30
Raju b k	1000	5	0.80
Chinnamma	1001	6**, 7**	3.10
Devegowda	1002	10 , 11/1	1.00
Rathnamma	1003	11*2	0.98
Marigowda	1004	11*3	0.98
Puttamma	1005	12*1	0.87
Mahesha	1006	12*2	0.70
Dasegowda	1007	12*3	0.50
Shivaraju	1008	13**, 14**	2.20
somashekhara	1009	14**, 15/1	1.68
Srinivasa	1010	15*2	0.48
chandruppa	1011	16*1	0.60
sankara	1012	16*3	0.48
Viswanatha	1013	33/1 ,33/2	1.35
Saraswathi	1014	33/3	1.60
Chandregowda	1015	34/1	0.80
Prema	1016	34/2	0.96
Prasannakumar	1017	35**, 37**	4.12
umesha	1018	24/1 ,24/2, 25/2	4.10
Puttamma	1019	22*1	0.54
Venkatesh	1020	22*2	0.54
Basavegowda	1021	214 32	4.87

Name of Farmer	Farmer Code	Survey No	Area (Ha)
Comman land	1022	31	0.20
Nagaraju	1023	31	0.80
Srinivasa	1024	31	0.40
Lokesh	1025	26*1 , 31** ,26/4	2.92
kullegowda	1026	25*1	0.90
siddegowda	1027	25*1	0.90
Srinivasa	1028	26*2	0.50
Gul naz beg	1029	26*3	1.70
Siraz beg	1030	26*3	1.70
Mahesha	1031	19*1	2.00
Thimmegowda	1032	19*2	2.00
Basamma	1033	19*3	2.05
Jothi	1034	18*1	1.72
Jothi	1035	18*2	2.00
Nagaraju	1036	18*3	1.00
Rajegowda	1037	18*4	1.00
Putta gowramma	1038	18*5	0.80
venkatesha	1039	30*1	1.20
chaluvaraju	1040	30*2	1.20
Rathnamma	1041	30*3	0.06
Dr. RAJASING	1042	30*4	0.80
Sayad Akram	1043	27	2.06
Somanna	1044	29*1 28**	2.50
Shivalingaswamy	1045	29*2	2.20
Sayad umar	1046	28*1	1.20
Sariyath jahan	1047	28*2	1.20
Ramesha	1048	72/1	0.80
Puttamma	1049	72/1	0.80
Pankaja	1050	72/2	0.82
Devayya	1051	72/2	0.80
Ningayya	1052	72/4	1.60
Meenakshi	1053	72/5	1.60
Karunakara	1054	72/5	1.60
Basavayya	1055	72/6	1.60
Basamma	1056	72/6	0.80
Gowramma	1057	72/7	1.60
Ningegowda	1058	72/7	1.60
Sambanna	1059	215 72/8	1.21

Name of Farmer	Farmer Code	Survey No	Area (Ha)
Nagibai	1060	72/9	0.80
Mahadevamma	1061	72/10	0.80
jogi siddayya	1062	72/11	1.60
Devayya	1063	76/12	0.80
Chikka dasayya	1064	76/13	0.80
Siddayya	1065	72/14	0.80
Apaji	1066	72/15	0.80
Laxmamma	1067	72/16	0.72
Basavayya	1068	72/17	0.80
Sannayya	1069	72/18	0.80
Ravi	1070	72/19	0.80
Basavayya	1071	72/20	0.80
Kempamma	1072	72/21	0.80
Shivamma	1073	72/22	0.80
Ramayya	1074	72/23	0.80
Rajanayaka	1075	72/24	0.80
Bommegowda	1076	72/25	0.80
Manjamma	1077	72/26	0.90
Chikka venkategowda	1078	72/27	0.80
venkatesha	1079	72/28	0.80
Manjunatha	1080	72/29	0.80
Kendaganne gowda	1081	72/30	0.80
Apajappa	1082	72/31	0.80
Eramma	1083	72/32	0.80
Mahadevamma	1084	72/33	0.80
Obalayya	1085	72/34	0.80
Eramma	1086	72/35	0.80
Marayya	1087	72/36	0.80
Chinnamma	1088	72/37	0.80
Abishek	1089	72/38	0.80
Nagegowda	1090	72/39	0.80
Javarajegowda	1091	72/40	0.80
Ningamma	1092	72/41	0.80
Sannathayamma	1093	72/42	0.80
Shivamma	1094	72/43	0.80
Chamayya	1095	72/44	0.80
Somanna	1096	72/45	0.80
Siddayya	1097	72/46	0.80

Name of Farmer	Farmer Code	Survey No	Area (Ha)
Ningayya	1098	72/47	0.80
Hanumayya	1099	72/48	0.80
Thimmayya	1100	72/49	0.80
Muddayya	1101	72/50	0.80
Sannathamma	1102	72/51	0.80
Nagaraju	1103	72/52	0.80
Chandramma	1104	72/53	0.80
Krishnegowda R	1105	72/56	0.80
A.manjunatha	1106	72/60	0.80
Veerabadrappa	1107	72/61	0.80
Bellamma	1108	72/64	0.80
Chikkamanamma	1109	72/69	0.80
Manjula	1110	72/76	0.80
Muddappa	1111	72/77	0.80
Kendagannachari	1112	72/82	0.80
Bettappa	1113	72/83	0.80
Nagegowda	1114	72/84	0.80
Somesha gowda	1115	72/85	0.80
Deviramma	1116	72/90	0.80
Indramma	1117	72/91	0.80
Sundramma	1118	72/97	0.80
Govindashetty	1119	72/99	0.80
Renuka	1120	72/100	0.80
Laxamma	1121	72/101	0.80
somayya	1122	72/102	0.80
Shivannegowda	1123	72/103	0.80
kalegowda	1124	72/106	0.80
karnakara	1125	72/108	0.80
Deviramma	1126	72/113	0.80
Sundramma	1127	72/113	0.80
Sarojamma	1128	72/113	0.80
Marigowda	1129	72/114	0.75
Karigowda	1130	72	1.60
E Nam	1131	5	0.53
Sarkari belu	1132	1	2.09
Comman land	1133	46/1	2.64
Comman land	1134	44/1	0.13
Kerecommanland	1135	41	2.86

Name of Farmer	Farmer Code	Survey No	Area (Ha)
Kere comman land	1136	17	4.65
Comman land	1137	88/3	1.20
Comman land	1138	84/2	0.40
Comman land	1139	83/1	0.40
Comman land	1140	93	2.52
Comman land	1141	15	0.50
Kere comman land	1142	17	4.40
Comman land	1143	103	0.30
Comman land	1144	104	3.24
Common Land	1145	105	2.50
Common Land	1146	108/2	1.00
Comman land	1147	109	5.40
Common Land	1148	117	4.04
Common Land	1149	99/1	2.90
Common Land	1150	86	5.67
Common Land	1151	70/1	1.22
Common Land	1152	63	0.53
Common Land	1153	1*1	1.00
Comman land	1154	28*	2.40
Comman land	1155	17**	5.00
Comman Land	1156	45	40.00
Comman Land	1157	46	4.14
Beelu	1158	1	13.50
Bairanaika	1159	1/1	1.00
Jayamma	1160	1/1	1.00
Venkategowda	1161	1/1	1.00
Chikkanaika	1162	3/1	1.00
Margowda	1163	3/2	0.70
Nagamma	1164	3.2	0.70
Venkatanaika	1165	3	1.00
Puttanaika	1166	3	1.00
Ammannamma	1167	3	1.00
Chikkannanaika	1168	3	1.00
Sannadevamma	1169	3	1.00
Puttanaika	1170	3	0.14
A Krishnaswamy	1171	4	1.00
Venkatamma	1172	4	1.00
Chikkannaika	1173	24	0.80



Name of Farmer	Farmer Code	Survey No	Area (Ha)
T Ningaraju	1174	24	0.80
Chikkanayaka	1175	25/1	1.00
Amanamma	1176	25/1	1.00
Puttanaika	1177	25/1	1.00
Devalamma	1178	25/1	1.00
Lakshmamma	1179	25/1	1.00
K A Hareesh	1180	25/1	1.88
K A Shivaraju	1181	25/1	1.85
Shivananjundegowda	1182	25/1	1.50
Chikkanaika	1183	25/1	0.80
Mahadevu	1184	26/1	0.40
Nagegowda	1185	26/2	0.16
Nagegowda	1186	26/3	1.00
Kempamma	1187	26/4	1.00
Srinivasa	1188	27	1.50
Chikkanaika	1189	28	1.20
Chikkanaika	1190	28	1.20
Karigamma	1191	28	1.40
Bettanaika	1192	30	2.00
Bairanaika	1193	30	1.50
Chikkanaika	1194	30	1.50
Chikkanaika	1195	30	1.50
Lakshmamma	1196	30	1.50
Agasara Karagamma	1197	30	1.50
Chennanaika	1198	30	1.20
Bettanaika	1199	30	1.50
S L Prasad	1200	30	1.50
Siddegowda	1201	30	1.50
Chikkanaika	1202	30	1.50
S L Prasad	1203	30	1.50
S L Prasad	1204	30	1.50
S L Prasad	1205	30	1.50
S L Prasad	1206	30	1.50
Thimmamma	1207	30	1.50
Devarajanaika	1208	30	1.50
Chikkamani	1209	30	1.50
Chikkanaika	1210	30	1.50
Devanaika	1211	30	1.50

Name of Farmer	Farmer Code	Survey No	Area (Ha)
Bettanaika	1212	30	1.50
Devamma	1213	30	1.50
Sannathayamma	1214	30	1.50
Chikkamma	1215	30	1.50
Devamma	1216	30	1.50
Bettanaika	1217	30	1.50
Bacchanaika	1218	30	1.76
Nanjaih	1219	30/21	1.50
Bhagyamma	1220	30/22	1.50
Jayamma	1221	30/23	1.50
KP sowbhagya	1222	30/24	1.50
Mahadevamma	1223	30/25	1.00
Thimmaiah	1224	30/26	1.50
Chennabasavachari	1225	30/27	1.50
Rajachari	1226	30/28	1.50
Raju J	1227	30/29	1.00
Venkatesha	1228	30/30	1.00
Bairanaika	1229	30/31	1.50
Siddaraju	1230	30/32	1.50
Doddamma	1231	30/33	1.50
Siddamma	1232	30/34	1.50
Nanjamma	1233	30/35	1.50
Somegowda	1234	30/36	1.50
Chikkegowda	1235	30/37	1.50
Bhadramma	1236	32	0.80
Sannaveeranaika	1237	32	0.40
Sannaswamynaika	1238	32	0.30
Raju	1239	54	0.80
chikkanayaka	1240	55	1.90
Gowramma	1241	55	1.96
Byranayaka	1242	55	2.00
Devamma	1243	55	0.20
siddanayaka	1244	55	0.50
K E raju	1245	24	0.59
Puttalashkamma	1246	25	0.60
Marichikkanayaka	1247	27	1.00
B Basavaraju	1248	28	1.00
Halamma	1249	28	1.00

Name of Farmer	Farmer Code	Survey No	Area (Ha)
Puttamadamma	1250	29	1.56
Chaluvappa	1251	29	1.56
Shivamma	1252	29	1.56
Venkatalashkmi	1253	29	1.56
Lolamma	1254	29	1.56
Chinnamuttaraju	1255	29	1.56
Kamma	1256	30	0.52
Puttamma	1257	30	1.04
Shivamma	1258	30	0.62
Venkatalashkmi	1259	30	0.62
Lolamma	1260	30	0.62
Chinnamuttaraju	1261	30	0.62
Jyothi	1262	30	0.62
L Milan	1263	30	0.10
Kamma	1264	31	1.24
Ranagaiah	1265	31	1.24
Nanjegowda	1266	31	1.17
Kodigowda	1267	31	1.24
Rangaiaha	1268	31	1.24
Nanjamma	1269	31	0.94
M R Rangegowda	1270	31	0.94
Chikkathyamma	1271	31	0.94
M R Venkataiah	1272	32	1.12
Kamma	1273	32	1.12
Alousician	1274	32	2.07
Kamma	1275	32	0.06
Shivaraghu	1276	33	1.00
Sunitha	1277	33	1.00
Umamaheshwari	1278	33	1.00
Harisha	1279	33	1.00
Kamma	1280	33	0.98
Lakshamma	1281	33	1.15
Thammaiah	1282	34	1.74
Kamma	1283	34	0.75
Vyaramudiah	1284	34	0.77
Vyaramudiah	1285	36	0.40
Kamma	1286	36	0.40
Hanumanthappa	1287	37	1.25

Name of Farmer	Farmer Code	Survey No	Area (Ha)
Kuntasigraiah	1288	36	0.40
Devalamma	1289	38	1.00
Puttamallanayaka	1290	38	2.00
Puttachandraiah	1291	38	2.00
Thammaiah	1292	38	0.60
Channaiah	1293	38	1.20
Doddamanamma	1294	38	3.00
Chikkanyaka	1295	38	1.12
Mallanyaka	1296	38	1.12
Madaiah	1297	38	0.42
Devarajamma	1298	38	1.00
Narasamma	1299	39	1.00
Ramu	1300	39	0.40
Puttamma	1301	39	0.60
Narayana	1302	39	0.60
Guru	1303	39	0.60
Venkatesha	1304	39	1.33
Manju v	1305	39	0.82
Mahadevaswamy	1306	39	0.86
Doddananjaiah	1307	40	3.23
Sannaswamy	1308	40	3.23
Nanjundaswamy	1309	40	3.22
Nanjamma	1310	40	3.20
Sannamadaiah	1311	41	0.28
A Shivakumari	1312	41	0.57
Sadhiw A	1313	41	0.57
K N Dasachari	1314	42	1.00
D Nagaraju	1315	42	1.00
Sannamma	1316	43	0.29
Chellamma	1317	43	0.29
Ravinayaka	1318	43	0.29
Lakshamma	1319	43	0.29
Maniyamma	1320	43	0.29
Thimmu	1321	43	0.29
Alumelamma	1322	43	0.29
Thimmanayaka	1323	43	0.45
Devaraju	1324	43	0.78
K Manjunthappa Mysuru Taluk	1325	222 44	0.57

Name of Farmer	Farmer Code	Survey No	Area (Ha)
K Manujuntha	1326	44	0.42
K Manujuntha	1327	44	0.70
Siddappa	1328	45	0.55
Chikkaswamayaka	1329	52	0.48
Doddajoganayaka	1330	49	1.60
Bachanayaka	1331	50	0.70
Shamlingaiah	1332	50	1.50
Chikkathammanayaka	1333	50	0.69
Byranayaka	1334	50	0.69
Karinayaka	1335	50	0.69
Ningamma	1336	61	1.00
Swamy	1337	88	2.00
Puttallamma	1338	88	2.00
C A Ramesh	1339	89	1.60
Raghu	1340	90	0.90
Hanumanthappa	1341	100	0.20
Lakshamma	1342	99	0.40
Lakshamma	1343	99	0.20
Kavitha	1344	99	0.20
Manchaiah	1345	98	0.61
Shivananjaiah	1346	98	0.40
P BallaShetty	1347	4	1.00
Lakshamma	1348	4	1.00
R Kamalamma	1349	4	1.00
Bhagya	1350	4	0.26
Honnamma	1351	4	0.14
Ningamma	1352	4	0.40
Susheela	1353	4	0.40
Bhagya`	1354	4	0.40
Chikkathayamma	1355	4	0.80
Shivanna	1356	4	1.00
Devanur Siddappa	1357	4	1.80
Jayaram	1358	4	0.80
Jayaram	1359	4	0.80
Chennamma	1360	4	0.80
CM Sujatha	1361	4	0.80
CM Anupama	1362	4	0.40
KP Sowbhagya	1363	4	1.00

Name of Farmer	Farmer Code	Survey No	Area (Ha)
PK Chikkanna	1364	4	1.00
D Prakasha	1365	4	1.00
Nanjanaika	1366	4	1.00
Mahadevaiah	1367	4	1.00
Devamma	1368	4	0.80
Raju DS	1369	4	1.00
Basavaraju	1370	4	1.00
Shivananjaiah	1371	4	1.00
Siddanaika	1372	4	1.00
Kempanaika	1373	4	1.00
Mailaraiah	1374	4	0.80
Kamamma	1375	4	0.80
Mallamma	1376	4	1.00
Mugaiah	1377	4	1.00
Devamma	1378	4	1.00
Ningarajamma	1379	4	1.00
Maraiah	1380	4	1.00
Puttamdashetty	1381	4	0.32
Namma	1382	4	1.00
Madashetty	1383	4	0.81
Kamamma	1384	4	1.00
Puttagowramma	1385	4	1.00
K Prema	1386	4	1.00
Devamma	1387	4	0.67
Mamma	1388	4	0.80
Puttamma	1389	4	0.80
Sannamma malligamma	1390	4	0.80
Sannathayamma	1391	4	1.00
siddashetty	1392	4	1.60
Shantakumari	1393	4	0.40
Kempamma	1394	3	1.00
Govt Shmashana	1395	3	0.40
Puttamma	1396	17	1.60
K Fakkil Ahmed	1397	17	1.00
Thopamma	1398	17	0.80
KT Jayaramu	1399	17	1.60
Rathmma	1400	17	1.60
S Y Jayanti	1401	17	1.00

Name of Farmer	Farmer Code	Survey No	Area (Ha)
Chikkamma	1402	17	1.00
Ramesha	1403	17	1.00
Chikkanna	1404	17	1.00
Manjula	1405	17	1.00
Basavaiah	1406	17	1.00
AN nagaraju	1407	17	1.00
JyothiNagaraju	1408	17	1.00
Puttagowramma	1409	18	1.00
Siddegowda	1410	18	1.00
JyothiNagaraju	1411	18	1.00
CN Nagaju	1412	18	0.80
rajegowda	1413	18	1.00
Thimmegowda	1414	19/2	1.00
MR mahesh	1415	19/2	1.00
Venkategowda	1416	19/2	1.00
Govindegowda	1417	19/2	1.00
Basamma	1418	19/2	1.00
Kempamma	1419	19/3	1.00
sannuraiah	1420	19/3	1.00
Kullaiah	1421	19/3	1.00
Mahadevamma	1422	19/3	1.00
Vijiyendra	1423	20	1.00
Umesha	1424	21	1.00
Puttamma	1425	22	0.75
Sariyat Jahan	1426	28	1.00
CK Lokesh	1427	26	0.45
Srinivasagowda	1428	26/2	0.40
Gulnazbaig	1429	26/3	1.00
Sirah Baig	1430	26/3	1.00
Syed Umar	1431	28	1.00
Syed Akram	1432	27	1.00
K Somanna	1433	28	0.15
Syed Abbas	1434	28	1.00
Venkatesha	1435	30	0.80
Chaluvaraju	1436	30	0.80
Dr VR Rajasingh	1437	30	0.40
R Sheshachala	1438	17	1.00
Rathnamma Mysuru WDC-01/2021-22	1439	225 17	0.24

Name of Farmer	Farmer Code	Survey No	Area (Ha)
D Kumar	1440	.11/1	0.94
Nagaraju	1441	.11/2	0.60
Sarojamma	1442	.19/1	2.00
Basavaraju	1443	.19/2	0.40
Basavaraju	1444	.19/2	0.80
Prabhavathi	1445	.19/3	0.40
K P Basavegowda	1446	.20/1	2.94
MK Chandrashekhar	1447	.20/2	1.60
K P Basavegowda	1448	.20/3	1.37
Krishnegowda	1449	.21/1	0.20
R Chethan Kumar	1450	.21/2	0.61
Ramegowda	1451	.21/3	0.20
C Thammegowda	1452	.22/1	0.40
Ramegowda	1453	.22/2	1.00
Chennamma	1454	.22/3	0.40
Sadashivappa	1455	.22/4	0.40
Iregowda	1456	.22/5	0.40
D Suresha	1457	.22/5	0.40
Saroja	1458	.22/5	0.40
D Raju	1459	.22/5	0.40
D Ramu	1460	.22/5	0.40
Jayaramu	1461	.22/6	0.30
Chinnamma	1462	.22/7	0.50
Krishnegowda	1463	.24/1	0.90
Chethankumara	1464	.24/2	2.05
Ramegowda	1465	.24/3	1.76
Vairamudaiah	1466	25	1.65
Shivanna	1467	26	2.04
Mahesha	1468	26	2.04
Nanjaiah	1469	27	1.66
Chennaiah	1470	27	1.66
Javaraiah	1471	27	1.66
Doddaiah	1472	27	1.66
Nanjaiah	1473	27	1.66
Kempalingamma	1474	28	1.20
Shivalingaiah	1475	28	1.20
Jayanna	1476	28	1.20
Chikkirashetty	1477	28	1.20



Name of Farmer	Farmer Code	Survey No	Area (Ha)
Ramaiah	1478	28	1.20
Javaraju	1479	28	0.80
Basavaraju	1480	28	0.80
Shivamma	1481	28	0.80
Channaiah	1482	28	0.80
Channakaiah	1483	28	0.80
Shivanna	1484	28	0.80
D P Shivanna	1485	28	1.20
Ningamma	1486	28	1.20
Thimmaiah	1487	28	1.20
Saroja	1488	28	1.20
Somanna	1489	28	1.20
Jayamma	1490	28	1.20
Doddaiah	1491	28	1.20
Mahadevamma	1492	28	1.20
Jayamma	1493	28	1.20
Mahadeva	1494	28	1.20
Kempamma	1495	28	1.20
Venkataiah	1496	28	1.20
Ramegowda	1497	28	1.20
Puttahanumamma	1498	28	0.80
Mahadevaiah	1499	28	0.80
Basavaiah	1500	28	0.80
Nanjaiah	1501	28	0.80
Kendananjaiah	1502	28	0.80
Marakaiah	1503	28	0.80
Govindappa	1504	29	1.71
A Chandranatha	1505	29	0.40
Prasad	1506	29	0.40
Doreswamy P	1507	29	1.20
Prasad	1508	29	0.40
P thimmegowda	1509	30	2.00
G Vijayalakshmi	1510	30	2.00
Lakshamma	1511	30	0.40
Mallanaika	1512	32	0.42
Chandana J	1513	33	0.37
Venkategowda	1514	35	1.04
Chalwewode	1515	26	0.06

Name of Farmer	Farmer Code	Survey No	Area (Ha)
Chaluvamma	1516	36	0.06
Chaluvegowda	1517	37	0.09
Chaluvamma	1518	37	0.09
Venkategowda	1519	38	0.10
Mallanayaka	1520	40	0.37
Mallanayaka	1521	40	0.37
Kenchamma	1522	40	0.80
Sannamallanayaka	1523	40	0.80
Sannachikkanayaka	1524	40	0.80
Marinayaka	1525	40	0.80
Sasavanayaka	1526	40	0.80
Mallanayaka	1527	40	0.80
K T Vishnu	1528	41/1	1.00
Marigowda	1529	41/2	1.03
Nagegowda	1530	42/2	0.42
Siddalingegowda	1531	42/2	0.42
Dasegowda	1532	42/2	0.42
Rajegowda	1533	42/2	0.42
Rajegowda	1534	42/2	0.70
Rajegowda	1535	42/2	1.70
Puttamma	1536	42/3	0.28
Yogesha	1537	42/4	1.20
nagegowda	1538	43/1	0.82
Mari Siddegowda	1539	43/1	0.82
Dasegowda	1540	43/1	0.82
Rajegowda	1541	43/1	0.82
Rajegowda	1542	43/1	0.82
Rajegowda	1543	43/1	0.82
Rajegowda	1544	43/2	1.57
Puttamma	1545	43/3	0.35
Hombalaiah	1546	44	3.15
Narasimhaiah	1547	44	1.15
Mangalamma CA	1548	45	1.20
Shivannegowda	1549	46	0.30
Somegowda	1550	46/2	1.80
L Chinnamma	1551	47/1	0.40
Ambika K	1552	47/2	0.80
Vimala K	1553	47/3	0.80

Name of Farmer	Farmer Code	Survey No	Area (Ha)
Sannamallanaika	1554	47/4	1.01
Shivamallanaika	1555	47/4	1.01
Soma	1556	47/4	1.01
Chikkanaika	1557	47/4	1.01
K S Nrayanaswamy	1558	48	1.20
K S Nrayanaswamy	1559	48	1.20
Chamamma	1560	48/3	1.20
Malligamma	1561	48/3	1.20
Shivamallanaika	1562	48/4	0.93
Guruswama Boyi	1563	49/1	1.66
Manikanta	1564	49/2	1.66
Chinnamma	1565	49/2	1.66
Ramaboyi	1566	49/2	1.66
Sarkari	1567	50	0.10
Siddarajamma	1568	51	1.18
Lakshamma	1569	52	0.75
Guruswama Boyi	1570	52	0.75
Ammanamma	1571	53	1.20
V Ramesha	1572	53	1.20
Chandraiah	1573	54	3.00
Nanjanaika	1574	54	1.20
Siddaraju	1575	55	0.37
Mahadevaswamy	1576	55/1	0.37
Chinnaswamy	1577	55/2	0.45
Shivabasappa	1578	55/3	0.59
Sannagadanaika	1579	56	0.52
Shivabasappa	1580	56	0.47
Mahadevappa	1581	56	0.42
Mallikarjunappa	1582	57/1	0.80
Arunagadi V	1583	57/2	1.04
Sannaiah	1584	58	3.00
C V Harish	1585	58	3.00
Lakshamma	1586	59	1.00
Murugesha	1587	59	1.00
Nagamma	1588	59	1.00
Eshwara	1589	59	1.00
Armuga	1590	59	1.00
Sarkari Beedw	1591	59	4.00

Name of Farmer	Farmer Code	Survey No	Area (Ha)
Maramma	1592	59	1.00
Chinnaswamy	1593	59	1.00
Shivabasappa	1594	59	1.00
Madaiah	1595	89	1.00
Manchaiah	1596	89	0.80
Macha	1597	89	1.60
Kempaiah	1598	89	0.80
Kalaiah	1599	89	0.80
Krishnaiah	1600	89	0.80
Shivanna	1601	89	0.80
Nagaiah	1602	89	0.50
Sannaswamy	1603	89	0.40
Venkataramanaika	1604	89	0.80
Chikkananjaiah	1605	89	1.60
Maranaika	1606	89	0.80
Vairamudaiah	1607	99	1.60
C Siddaiah	1608	109	1.01
Thimmegowda	1609	117	0.71
Javaramma	1610	89	1.63
Sarkari Beelu	1611	1/1	2.38
Katte	1612	34	1.74
Sarkari Beelu	1613	31	0.44
Sarkari Beelu	1614	34	0.12
Shivanna	1615	12/2	0.31
Rajanna	1616	14/1	1.01
Motatha	1617	14/2	0.67
Ningamma	1618	15	0.63
Ningajamma	1619	16	1.61
Shanthakumari	1620	17	1.23
Kishora	1621	17	1.09
Ramachandra	1622	18	1.29
Devesha	1623	18	1.23
Devesha	1624	18	0.14
Santhankrishna	1625	19/1	1.23
Ramratna	1626	19/2	0.21
Shivkumar	1627	19/3	1.33
Puttamma	1628	20/1	1.22
Nagaraju	1629	230 20/1	1.22

Name of Farmer	Farmer Code	Survey No	Area (Ha)
Vijayalakshmi	1630	20/1	1.22
Dharanendra	1631	20/1	1.22
Gowramma	1632	20/2	1.08
Sundar	1633	20/3	0.88
G V Sathish	1634	21/1	1.41
Vasanthamma	1635	21/1	1.41
Ramachandra	1636	21/3	0.81
Kendaganna	1637	21/2	1.20
Naganna	1638	21/4	1.02
Devesha	1639	21/5	0.41
Shambulinga	1640	21/5	0.41
Ratnamma	1641	21/5	0.41
Ramesha	1642	21/5	0.41
Shoba	1643	21/5	0.41
Doddegowda	1644	22	2.01
Sannamanchamma	1645	23/1	2.50
Mallayya	1646	23/2	1.21
Kempamma	1647	23/3	0.20
Nagaraju	1648	24/1	1.05
Rajamma	1649	24/2	1.62
Sunil Kumar	1650	24/2	2.40
Sunitha	1651	24/2	2.40
Vijaykumar	1652	24/3	2.91
Jeenachandra	1653	24/3	2.80
Prakash	1654	24/3	2.80
Nagaraju	1655	24/4	2.24
Shivanna	1656	24	2.10
Naganaika	1657	25	0.21
Moodalgiri Shetty	1658	26/1	1.41
Siddaramegowda	1659	26/2	1.20
Madegowda	1660	27	0.48
Kempalingamma	1661	28/1	1.21
Kempamma	1662	28/2	1.01
Madegowda	1663	29/1	0.68
Nagesha	1664	29/2	0.70
Nagesha	1665	29/3	1.21
Nanjamma	1666	30/1	1.23
Kempamma	1667	30/2	0.79

Name of Farmer	Farmer Code	Survey No	Area (Ha)
Kempaningamma	1668	30/3	0.79
Siddegowda	1669	31	1.23
Chandramohan	1670	32/1	1.61
Saraladevi	1671	32/2	1.61
Geetha	1672	32/2	1.62
Nagaraju	1673	33	2.01
Chandramohan	1674	33	2.01
Shankar	1675	34	1.21
Shanjkar	1676	35	0.21
Neelakantayya	1677	36	1.41
Subbaray	1678	37	0.75
Shivaram Prasad	1679	38	2.01
Syefula Sharif	1680	39	1.55
Nagamani	1681	39/2	1.57
Moogayya	1682	40	0.48
Dasappa	1683	41	1.50
Ramachandra	1684	42	0.43
Ramesha	1685	43	1.23
Kuppaswamy Naidu	1686	45	1.70
Subbaray	1687	46	1.01
Shankaralinga	1688	47	0.73
Somanna	1689	48	3.60
Kempayya	1690	49	0.58
Nagaratna	1691	50	1.61
Krishna	1692	50/2	2.45
Prashanth	1693	50/3	1.06
Nagaraju	1694	51/1	3.63
Subbanna	1695	51/2	2.19
Javarayya	1696	52	1.38
Shree Kantayya	1697	52	1.38
Ningayya	1698	52	1.38
Siddegowda	1699	53	2.61
Karabu	1700	54	1.05
Sannamma	1701	54	1.05
Rukminamma	1702	54	1.05
Mahadevaiah	1703	55	1.23
Mallayya	1704	56	1.52
Kariyayya	1705	56	2.29

Name of Farmer	Farmer Code	Survey No	Area (Ha)
Gujjaya	1706	57	2.39
Puroshatham	1707	58	1.60
Rajachari	1708	59	1.74
Channachari	1709	59	1.74
Beerappa	1710	59	1.12
Siddachari	1711	59	0.90
Veluswamy	1712	60	0.10
Chaluvachari	1713	61	0.33
Doddamma	1714	61	0.28
Indrakumar	1715	61	1.48
Sheshakumar	1716	61	0.51
Mahesha	1717	61/8	0.41
Saraswati	1718	61/9	0.81
Chaluvachari	1719	62	1.25
Ningegowda	1720	62	3.27
Puttagowramma	1721	62	3.12
Rajachari	1722	63/1	2.43
Govindachari	1723	63/1	2.41
Dasachari	1724	63/2	2.80
Chikkannachari	1725	64/1	1.45
Krishnachari	1726	64/2	1.01
Narayanachari	1727	64/3	1.24
Narasimachari	1728	64/4	0.87
Narayanachari	1729	64/5	1.44
Rajamma	1730	65/1	1.44
Siddanaika	1731	65/2	0.79
Channamma	1732	66/1	0.84
Channamma	1733	66/2	0.68
Savithramma	1734	67	8.10
Rajanna	1735	68	3.20
Mahesha	1736	69/1	1.28
Veluswamy	1737	69/2	2.40
Mohankumar	1738	70/1	2.18
Singachari	1739	71	1.38
Doddegowda	1740	72	3.40
Nagegowda	1741	73	5.12
Devanna	1742	73	1.20
Chikkane Gowda	1743	74	1.04

Name of Farmer	Farmer Code	Survey No	Area (Ha)
Lingegowda	1744	75	1.33
Doddegowda	1745	76	3.26
Doddegowda	1746	77	1.12
Ananthakumar	1747	78	3.60
Madegowda	1748	78	3.21
Gopalgowda	1749	79	1.21
Shivanna	1750	80	2.85
Devesha	1751	81	1.20
Sathish	1752	81	1.20
Mallaya	1753	82	2.01
Sundaramma	1754	83	1.28
Madamma	1755	84	3.21
Siddaramegowda	1756	87	2.10
Madegowda	1757	88	1.29
Ramamma	1758	90	1.23
Ningegowda	1759	91	1.24
Madegowda	1760	92	1.89
Kunnegowda	1761	93	1.91
Doddegowda	1762	94	2.54
Basavaraju	1763	95	2.15
Sannadevamma	1764	3	0.13
Chikkannachari	1765	3	0.14
Ammanamma	1766	3	0.16
Krishnaswamy	1767	4	1.27
Venkatamma	1768	4	1.26
Ningappa	1769	5	3.20
Kamamma	1770	5	3.21
Marigowda	1771	5	1.50
Nagamma	1772	5	4.20
Shambulingappa	1773	5	5.20
Jayanna	1774	5	1.25
Swami	1775	5	1.25
Lakshamma	1776	5	1.25
Javarayya	1777	5	1.00
Shivappa	1778	5	1.25
Kamma	1779	5	1.60
Hanumantayya	1780	5	1.61
Latha	1781	234	1.60



Name of Farmer	Farmer Code	Survey No	Area (Ha)
Latha	1782	5	1.60
Chikkayya	1783	5	1.41
Marigowda	1784	6	0.41
Somanna	1785	6	1.21
Hanumantayya	1786	6	1.31
Narasayya	1787	6	1.25
Puttamadayya	1788	6	1.24
Puttaasiddamma	1789	6	1.21
Puttamadamma	1790	6	1.31
Muttamma	1791	6	1.11
Mahadeva	1792	6/4	1.50
Jayanna	1793	7	1.64
Bommayya	1794	7	0.45
Nagaraju	1795	7/1	1.20
Narasayya	1796	7/11	1.47
Narasimegowda	1797	7/2	1.20
Thimmegowda	1798	7/3	2.50
Lakshamma	1799	7/3	1.20
Mahadevamma	1800	7/3	1.20
Chennamma	1801	7/4	1.07
Siddayya	1802	7/5	1.97
Chikkamma	1803	7	2.47
Narasamma	1804	7	1.10
Marigowda	1805	8	1.20
Puttamma	1806	8	1.20
Basavaraju	1807	9	2.10
Venkategowda	1808	10/1	0.81
Basavegowda	1809	10/2	1.26
Rama	1810	11	1.54
Sigachari	1811	12	1.20
Jayalakshamma	1812	12/2	1.80
Venkatamma	1813	12/3	1.40
Channanaika	1814	24	0.87
Subramani	1815	24	0.87
Manju	1816	24	0.80
Ningaraju	1817	24	0.80
Chiknaika	1818	25/1	1.01
Ammanamma Mysuru	1819	235 25/1	1.01

Name of Farmer	Farmer Code	Survey No	Area (Ha)
Puttanaika	1820	25/1	1.01
Devalamma	1821	25/1	1.01
Lakshmamma	1822	25/1	1.01
Mahadevu	1823	26/1	0.40
Nagegowda	1824	26/2	0.16
Ajjanaika	1825	30	1.20
Devamma	1826	30	1.20
Nandisha	1827	30	0.30
Ballashetty	1828	4	0.60
Lakshmamma	1829	4	0.40
Kamamma	1830	4	0.60
Ningamma	1831	4	0.40
Susheela	1832	4	0.30
Bhagya	1833	4	0.12
Chikthayamma	1834	4	0.08
Shivanna	1835	4	0.20
Devanuru Siddappa	1836	4	0.20
Jayarama	1837	4	0.40
Chinnamma	1838	4	0.40
Sujatha	1839	4	0.40
Anupama	1840	4	0.20
Ningayya	1841	4	0.20
Sowbhagya	1842	4	0.40
Chikkanna	1843	4	0.41
Prakash	1844	4	0.40
Chikkahombegowda	1845	4	0.41
Jagadeeshwara	1846	4	0.06
Kamamma	1847	4	0.06
Ningegowda	1848	4	0.41
Chikkanna	1849	4	0.45
Nanjegowda	1850	4	0.65
Mahadevayya	1851	4	0.10
Devamma	1852	4	0.30
Jayalakshmi	1853	4	0.12
Mahadevu	1854	4	0.20
Javaraju	1855	4	0.50
Raju	1856	4	0.40
Shivanajaya	1857	4	0.40

Name of Farmer	Farmer Code	Survey No	Area (Ha)
Siddegowda	1858	4	0.41
Siddanaika	1859	4	0.40
Beeregowda	1860	4	0.25
Basamma	1861	4	0.35
Mylarayya	1862	4	0.12
Muddamma	1863	4	0.13
Jagadeeshwara	1864	4	0.40
Kamalamma	1865	4	0.10
Lakshmanrav	1866	4	0.20
Parvathamma	1867	4	0.10
Parameshwarayya	1868	4	0.40
Chikkanaika	1869	55	1.90
Gowramma	1870	55	1.90
Bhyranaika	1871	55	2.40
Maramma	1872	55	2.32
Devamma	1873	55	0.20
Siddanaika	1874	55	0.52
Marichiknaika	1875	55	0.40
Channamma	1876	55	0.71
Sundar Rajan	1877	55	0.40
Nagamma	1878	56/1	0.80
Chiknaika	1879	56/1	1.60
Chikkathamanaika	1880	56/1	1.28
Thimmamma	1881	56/3	1.01
Chiknaika	1882	56/5	0.41
Chennamma	1883	56/6	0.58
Sundar Rajan	1884	56/7	0.17
Sundar Rajan	1885	56/8	0.45
Naganaika	1886	56/9	0.23
Prabhamani	1887	57/1	1.36
Prabhamani	1888	57/2	1.65
Prabhamani	1889	57/3	3.33
Prabhamani	1890	57/4	0.40
Subdar Rajan	1891	58	2.48
Jakirabi	1892	59/1	0.76
Papanaika	1893	59/2	0.40
Yashodamma	1894	59/2	0.40
Sannamma	1895	59/3	0.65

Name of Farmer	Farmer Code	Survey No	Area (Ha)
Marichiknaika	1896	60	1.47
Mayamma	1897	60	0.41
Venkatalakshamma	1898	60	0.70
Nagamma	1899	60	0.31
Sundar Rajan	1900	61/1	0.58
Chaluvegowda	1901	61/1	0.84
Ningamma	1902	61/1	0.41
Sundar Rajan	1903	61/1	0.22
Devraju	1904	61/1	0.41
Ratnamma	1905	61/1	0.10
Ningamma	1906	61/1	1.49
Nagamma	1907	61/1	0.10
Venkatalakshamma	1908	61/1	1.60
Devamma	1909	61/1	0.13
Marichiknaika	1910	61/1	1.13
Siddanaika	1911	61/1	0.41
Devamma	1912	61/1	0.17
Nagamma	1913	62/1	1.41
Chiknaika	1914	62/2	1.55
Ramanaika	1915	62/3	1.21
Chikkavenkatanaika	1916	62/3	1.80
Ramanaika	1917	62/3	0.30
Puttamma	1918	62/3	1.68
Santhimmamma	1919	62/1	1.56
Ninganaika	1920	62/2	2.25
Thammannanaika	1921	62/3	2.35
Padmaraju	1922	64/1	1.65
Marichiknaika	1923	64/2	0.89
Kempamma	1924	64/3	2.54
Chiknaika	1925	64/4	0.24
Chiknaika	1926	64/5	0.61
Chikkajoganaika	1927	64/7A	0.98
Maregowda	1928	66/1	1.20
Kempadevegowda	1929	66/2	1.20
Chandra	1930	66/3	1.20
Padmaraju	1931	67/3	0.80
Chandra	1932	67/3	0.11
Krishna	1933	67/4	1.20

Name of Farmer	Farmer Code	Survey No	Area (Ha)
Gopamma	1934	68/1	0.27
Devamma	1935	68/2	0.28
Kendagannanaika	1936	68/3	0.95
Doddasiddaramegowda	1937	69/1	0.81
Muddaramu	1938	69/2	1.60
Jayalakshmi	1939	70	3.85
Doddasiddaramegowda	1940	70	4.20
Ramaratna	1941	71/1	0.74
Mudduramu	1942	71/2	0.74
Jayaramu	1943	71/3	0.74
Ramachandra	1944	71/4	0.74
Devesha	1945	71/5	0.74
Gowri	1946	72	0.20
Lolamma	1947	72	1.00
Sannamma	1948	72	1.20
Puttagowramma	1949	72	1.20
Chinnamma	1950	73	1.05
Sannamma	1951	74/1	4.32
Chinnamma	1952	74/2	1.82
Lakshmana Shetty	1953	74/3	1.40
Sahadevamma	1954	75/1	3.10
Nagaratna	1955	75/1	2.16
Subbalakshmi	1956	75/2	1.98
Siddaramegowda	1957	76	1.59
Devesha	1958	76/4	1.89
Ravichandra	1959	77/1	2.12
Chikkanaika	1960	78/1	1.89
Puttathimmanaika	1961	78/2	1.56
Puttaswamegowda	1962	79/1	1.27
Basappa	1963	79/2	0.40
Padmamma	1964	80	1.00
Kumari	1965	80	2.87
Ratnayya	1966	81	2.59
Puttamadegowda	1967	82	2.10
Puttamadegowda	1968	83	1.67
Jayaprakash	1969	84	1.47
Ratnayya	1970	85	1.78
Thammayya	1971	86	0.80

Name of Farmer	Farmer Code	Survey No	Area (Ha)
Basavarajappa	1972	87	0.25
Ramachandra	1973	2/1	1.05
Sommannaika	1974	3/1	0.80
Nagaraju	1975	4	1.24
Nagarajappa	1976	5	2.42
Nagaraju	1977	6	1.29
Ratnamma	1978	7	2.27
Gopamma	1979	8	1.26
Subbarayya	1980	9	1.54
Mallayya	1981	10	1.26
Subbaraya	1982	11	1.50
Chiksomanaika	1983	13	0.63
cheluvaiah	1984	17	1.50
kamma	1985	15	0.98
Kempamma	1986	46/1	0.62
Marinaika	1987	46/1	0.62
Nagendra	1988	25/1	0.16
Nagendra	1989	25/2	0.84
Naganna	1990	25/3	0.20
Puttaraju	1991	25/4	1.50
Nanjundegowda	1992	27	2.45
Rangamma	1993	28/2	1.24
Siddaramu	1994	29/1	0.52
Jayanna	1995	29/2	0.14
Basavaraju	1996	29/3	0.14
Manjula	1997	29/4	0.52
Siddaramu	1998	30/1	0.69
Jayanna	1999	30/2	0.16
Jayanna	2000	30/2	0.19
Jayanna	2001	30/2	0.16
Jayanna	2002	30/2	0.16
Lolamma	2003	30/3	1.80
Manjula	2004	30/4	0.70
Subbanna	2005	31/2	0.60
Chandrashekar	2006	31/5	0.24
Siddaramu	2007	31	1.20
Ratnayya	2008	32	0.38
Somasetti	2009	35	0.18

Name of Farmer	Farmer Code	Survey No	Area (Ha)
Nagaraju	2010	36	1.00
Prabhavathi	2011	38/5	1.03
Renuka	2012	39	1.44
Siddegowda	2013	40	1.00
Sithamma	2014	40/2	1.44
Sundaramma	2015	40/3	1.40
Vrundavathi	2016	40/4	0.40
Nagamma	2017	42/1	0.40
Mahadevamma	2018	42/1	0.40
Sarojamma	2019	42/1	0.40
Kalegowda	2020	42/1	0.40
Shambulingegowda	2021	42/2	0.40
Govindaraju	2022	42/3	0.79
Kalpana	2023	43	2.10
Huchegowda	2024	44/1	0.40
Govindaraju	2025	44/1	0.48
Kushalamma	2026	44/2	0.40
Nagendra	2027	45	2.40
Balakrishna	2028	46/1	0.32
Kushalamma	2029	46/2	0.39
Choudappa	2030	46/3	0.80
Subramani	2031	46/4	0.32
Subramanya	2032	46/5	0.44
Subramanya	2033	47/1	0.26
Govindaraju	2034	47/2	0.55
Subramanya	2035	47/2	0.65
Kushalamma	2036	47/2	2.40
Doddegowda	2037	48/1	0.70
Siddaramegowda	2038	48/2	0.06
Basavaraju	2039	48/3	0.06
Renuka	2040	48/4	0.92
Madegowda	2041	48/5	0.08
Marishetty	2042	48/6	0.07
Puttamadegowda	2043	48/7	0.06
Mahadevamma	2044	48/8	0.06
Lingegowda	2045	48/9	0.06
Puttamadamma	2046	48/10	0.08
Siddegowda	2047	48/11	0.07

Name of Farmer	Farmer Code	Survey No	Area (Ha)
Mahesha	2048	48/12	0.07
Varasinga	2049	48/13	0.06
Jayalakshmi	2050	48/14	0.06
Renuka	2051	49	0.21
Govindaraju	2052	50/1	0.07
Chiklingamma	2053	51	2.01
Manjula	2054	52/1	0.41
Manjula	2055	52/1	0.81
Ningamma	2056	52/1	0.41
Manikumar	2057	52/2	0.50
Devraju	2058	54	0.50
Devanna	2059	54	0.23
Beeregowda	2060	54	0.77
Sheshadri	2061	55	0.70
Sundarraju	2062	56	0.35
Indramma	2063	56/2	1.44
Nagendra	2064	56/3	0.40
Indramma	2065	56/4	0.91
Nagaraju	2066	56/6	0.40
Chandra	2067	56/7	1.47
Bhaskara	2068	57/1	0.06
Prema	2069	57/2	0.06
Jayamma	2070	57/3	0.08
Vishwanath	2071	57/4	0.13
Chandru	2072	58/1	0.64
Bhaskara	2073	58/3	0.62
Mahesha	2074	58/4	0.50
Vijaykumar	2075	59/1	0.50
Keshavmurthy	2076	59/2	1.20
Pushpalamba	2077	59/3	1.20
Vijayraghava	2078	59/4	1.20
Nanjundegowda	2079	60/1	0.80
Venkateshayya	2080	60/2	0.80
Lingarajearas	2081	60/3	0.41
Lingarajearas	2082	60/4	0.53
Nanjundegowda	2083	61/1	0.41
Kumara	2084	61/2	0.71
Devanna	2085	61/3	1.02



Name of Farmer	Farmer Code	Survey No	Area (Ha)
Lalitha	2086	61/4	0.40
Reena	2087	61/5	0.54
Venkatesh	2088	62/1	0.54
Thimmayya	2089	62/2	0.40
Chikthimmayya	2090	62/3	0.40
Gavisiddayya	2091	62/4	0.98
Basavamma	2092	62/4	0.40
Gayithramma	2093	63/1	0.40
Nagamma	2094	63/1	0.40
Vimala	2095	63/1	0.81
Srikanth	2096	63/2	0.66
Krishnaveni	2097	64/3	0.20
Nagamani	2098	65/1	0.80
Govindanaika	2099	65/2	0.18
Naganaika	2100	65/3	0.18
Thimmanaika	2101	65/4	0.37
Chamachari	2102	8/1	0.10
Jayamma	2103	8/2	0.80
Jayamma	2104	8/5	0.40
Mahesha	2105	8/6	0.18
Govindaraju	2106	10	0.17
Vasanthama	2107	10	0.17
Muttanna	2108	10	0.17
Govindaraju	2109	11	0.45
Nataraju	2110	11	0.51
Vasanthamma	2111	11	0.51
Marinaika	2112	11	0.20
Puttamma	2113	12	0.26
Chandra	2114	12	0.14
Jinachandra	2115	12	0.92
Anantharaju	2116	12	0.14
Shantaraju	2117	12	0.33
Nagendra	2118	12	0.94
Ravi	2119	12	0.34
Jayanna	2120	12	0.14
Nagaraju	2121	12	0.51
Sundarraju	2122	12	0.50
Ravi Mysuru - WDC-01/2021-22	2123	243 12	1.48

Name of Farmer	Farmer Code	Survey No	Area (Ha)
Sundarraju	2124	12	0.50
Nagaraju	2125	12	0.61
Kumara	2126	12	1.45
Purushotham	2127	13/1	0.10
Madegowda	2128	13/2	0.52
Manikumar	2129	13/4	0.07
Nagesh	2130	13/6	0.67
Kanika	2131	14/1	0.37
Jeenachandra	2132	14/3	0.37
Shantharaju	2133	14/4	0.37
Nagendra	2134	14/5	0.37
Chandrakala	2135	14/6	0.37
Ravi	2136	15	2.90
Lolamma	2137	16	0.83
Nagarathna	2138	17/1	0.59
Sundaramanne	2139	17/2	0.58
Kendaganswamy	2140	18	1.29
Kendaganswamy	2141	18/1	1.49
Shantaraju	2142	18/2	0.69
Nagaraju	2143	18/3	0.80
Jayanna	2144	18/4	0.80
Maramma	2145	19	0.08
Puttamma	2146	19	0.60
Lollamma	2147	21/1	0.56
Ramprasad	2148	21/2A	0.56
Ramprasad	2149	21/2B	0.61
D. Rajanna	2150	154/1	0.25
M.S. Srinivasachar	2151	154/2	0.21
Krishnachar	2152	154/2	0.21
P. Nagappa	2153	152	0.19
Shinegowda	2154	151/1	0.27
M.N. Puttamanni	2155	151/2	0.31
Shinegowda	2156	151/4	0.57
Shinegowda	2157	151/6	0.16
K. Devaraje Urs	2158	151/5	0.14
Puttaveeramma	2159	151/3	0.59
B.A. Mahadevappa	2160	163	0.18
B.A. Mahadevappa	2161	164	0.18

Name of Farmer	Farmer Code	Survey No	Area (Ha)
P. Nagappa	2162	165	0.33
M. Rajakumar	2163	179/1	0.97
M. Rajakumar	2164	179/2	0.97
M. Rajakumar	2165	178	0.68
M. Rajakumar	2166	178/2	0.68
Gopalachar	2167	168	0.89
M. Nandhamohan	2168	167/1	0.93
M. Nandhamohan	2169	167/2	0.94
M. Mutthukumar	2170	167/2	0.13
S. Ananthkrishnamurthy	2171	182	0.18
B.A. Mahadevappa	2172	181	0.83
M. Nandhamohan	2173	180/1	0.22
M. Nandhamohan	2174	180/4	0.70
M. Nandhamohan	2175	180/6	0.70
Karigowda	2176	180/7	0.22
M. Rajakumar	2177	180/3	0.11
M. Nandhamohan	2178	180/5	0.10
P. Nagappa	2179	229	0.75
Kendagannappa	2180	187/1	1.07
Girijamma	2181	187/2	1.08
B. Mahadevamma	2182	187/3	0.43
Basappa	2183	187/3c1	0.70
B. Mahadevamma	2184	187/3c2	0.64
Kamamma	2185	189/1	0.42
Devarajappa	2186	189/2	0.42
Siddaramgowda	2187	189/3	0.76
Cheluvaiah	2188	190/3	0.50
Puttagowramma	2189	190/4	0.50
M. Sellamala	2190	190/1	0.21
Puttagowramma	2191	190/2	0.21
H.S. Shivanna	2192	186	1.43
Puttanayaka	2193	185/1	0.17
Sannadevamma	2194	185/2	0.17
P. Nagappa	2195	184/1	0.40
M. Rajakumar	2196	155/1A	0.51
M. Nandhamohan	2197	155/1B	0.44
M. Nandhamohan	2198	155/1C	0.15
M. Mutthukumar	2199	245 155/1C	0.56

Name of Farmer	Farmer Code	Survey No	Area (Ha)
Puttagowramma	2200	155/2A	0.47
D. Rajanna	2201	155/2B	0.46
M. Nandhamohan	2202	159	0.33
M. Mutthukumar	2203	159	0.28
M. Rajakumar	2204	159	0.41
M. Mutthukumar	2205	158	1.25
K. Chandrashekara	2206	156/1	1.40
R. Prema	2207	156/2	1.24
Jayamma	2208	157/1	0.24
K.S. Cheluvaiah	2209	166/1	0.29
Krishnaswamy	2210	166/1	0.28
Devamma	2211	162	0.42
M. Mutthukumar	2212	161	0.51
M. Mutthukumar	2213	160	0.07
M. Nandhamohan	2214	160	0.07
M. Rajakumar	2215	160	0.35
Yashodhamma	2216	170	0.75
D. Rajanna	2217	153/1	0.33
D. Rajanna	2218	153/2	0.31
Swamigowda	2219	15/1	0.53
Indregowda	2220	15/2	0.61
Kalyanamma	2221	15/2	0.63
Papegowda	2222	15/3	0.53
Shivannegowda	2223	15/4	0.54
Indregowda	2224	16	0.56
Shivaramgowda	2225	16	1.20
Chandregowda	2226	16	0.56
Channegowda	2227	17	2.01
Mariswamy	2228	18	0.84
Sarkari Beelu	2229	19	1.68
Sannamma	2230	20	0.48
Shivkumar	2231	21	1.54
Somashetty	2232	22	1.20
Siddashetty	2233	22	1.50
Karigowda	2234	22	1.02
Pttathayamma	2235	22	1.24
Chikkamma	2236	22	0.98
Mariswamy	2237	246 29	1.02

Name of Farmer	Farmer Code	Survey No	Area (Ha)
Mariswamy	2238	30	1.30
Mariswamy	2239	31	0.41
Govindachari	2240	27/2	0.25
Rachamma	2241	27/3	0.16
Basappashetty	2242	27/4	0.44
Basavraju	2243	131	1.05
Rajamma	2244	132	0.11
Kemparaju	2245	146/2	0.45
Anand	2246	146/3	0.08
Somesha	2247	146/4	0.21
Kullegowda	2248	146/5	0.35
Puttamma	2249	146/6	0.89
Vasanthkumar	2250	147	1.08
Gudu Thopu	2251	61	1.40
Beelu	2252	89	1.38
Gomala	2253	86	5.21
Sarkari	2254	96	3.39
Sarkari Beelu	2255	7/3	3.89
Sarkari Beelu	2256	7/3	6.01
Sarkari Beelu	2257	5	4.12
Kola	2258	4	0.13
Kaveri Niravari Nigama	2259	19	0.60
Kaveri Niravari Nigama	2260	13	0.18
Sarkari Hiriya Prathamika Shale	2261	64/1	0.28
Gunduthopu	2262	34	1.00
Kaveri Niravari Nigama	2263	16	0.50
Kaveri Niravari Nigama	2264	15	0.35
Kaveri Niravari Nigama	2265	18	0.20
Kaveri Neeravari Nigama	2266	146/1	0.28
Golaiah	2267	237	0.41
Siddarammu	2268	237/2	0.41
Gopalaiah	2269	238	0.82
Chinnaswamy	2270	246/1	0.06
Shivamallu	2271	246/2	0.06
Sarojamma	2272	246/4	0.06
Ramesha	2273	246/5	0.06
Mahadevaiah	2274	241	0.80
Ramesha	2275	10/2	0.41

Name of Farmer	Farmer Code	Survey No	Area (Ha)
Kempalamm	2276	8	0.45
Rajashekhara	2277	227	0.91
M S Chandru	2278	2	0.86
Vasantha	2279	6/1	0.10
Chikkathayamma	2280	1	0.40
Siddamma	2281	7/2	0.48
Vasantha	2282	5	0.55
Mahadeva	2283	3/1	0.40
S Shylaja	2284	3/2	0.40
Kenchaiiah	2285	225/1	0.06
D Rachaiah	2286	224/1	0.45
G M Mahadeva	2287	223/1	0.08
P Shivalingamma	2288	223/2	0.08
G M Mahadevaiah	2289	223/3	0.16
Shankaregowda	2290	223/5	0.40
G M Mahadevaiah	2291	223/3	0.16
Shankaregowda	2292	223/5	0.40
Mahadevaiah	2293	223/6	0.08
Dundaiah	2294	103/7	0.08
C Anand	2295	222/1	0.41
V Karpannagounder	2296	220/2	0.14
Kalaswamygowda	2297	219/1	0.27
Ramesh	2298	218	0.37
Malleesh	2299	218/1	0.38
Kalaswamygowda	2300	218/2	0.10
Gowramma	2301	218/3	0.30
Siddaiah	2302	32	0.70
V Krishnaiah	2303	33/1	0.51
Siddamma	2304	33/2	0.93
V Krishnaiah	2305	33/3	0.49
Sannathayamma	2306	34/1	0.42
Gopamma	2307	34/2	0.45
Srikanta	2308	35	0.45
S Shylaja	2309	29/1	0.45
Nagartna	2310	29/2	0.43
Thimmamma	2311	27	0.41
Madamma	2312	25/1	0.43
Ravikumar	2313	248 25/2	0.19

Name of Farmer	Farmer Code	Survey No	Area (Ha)
Byrappa	2314	26/2	0.76
J Mahadevaiah	2315	36	0.99
Gowramma	2316	41	0.97
D Shivanna	2317	42	0.85
Nagartna	2318	232	0.84
Nanjegowda	2319	143/3	0.29
Puttaraju	2320	43/4	0.31
Subbamma	2321	43/6	0.10
Maramma	2322	44	0.41
Puttamadamma	2323	45	0.60
S Nagendrakumar	2324	46	0.38
Puttalakshammamani	2325	41	0.82
Somanna	2326	48	0.33
Shivamma	2327	48	0.22
Revanna	2328	48	0.92
Puttamma	2329	49	1.53
Nagendrakumar	2330	228	0.76
B P Mahalakshmi	2331	50	1.60
Muttulakshmi	2332	50	0.85
Ponnamma	2333	50	1.20
Puttasiddashetty	2334	51	1.37
Mahadevamma	2335	37	0.40
Manchamma	2336	39/1	0.55
Gayithri	2337	39/2	0.40
Manjamma	2338	39/3	0.16
Lingegowda	2339	61/2	0.15
Ningegowda	2340	61/2	0.42
Jayamma	2341	60/1	0.10
M K Dhanalakshmi	2342	60/2	0.31
Thayamma	2343	60/3	0.15
Shivamma	2344	60/4	0.40
M K Dhanalakshmi	2345	59	0.32
M K Dhanalakshmi	2346	56/1	0.80
Boregowda	2347	55/2	0.36
M K Dhanalakshmi	2348	54/1	0.12
Boregowda	2349	54/2	0.12
Abdul Khadus	2350	53	0.51
M K Dhanalakshmi	2351	57	0.42

Name of Farmer	Farmer Code	Survey No	Area (Ha)
G Gopalakrishnashetty	2352	58	1.30
D A Raghava	2353	104	1.23
M K Dhanalakshmi	2354	103/1	0.60
Sannamamma	2355	103/4	0.90
Jayaramu H K	2356	103/6	0.17
Devamma	2357	103/7	0.20
Javamma	2358	103/7	0.20
Cheluvaraju	2359	97/1	0.26
Cheluvaraju	2360	97/2	0.37
Kempegowda	2361	97/3	0.80
Cheluvaraju	2362	97/4	0.16
Kalyannamma	2363	97/5	0.24
Doddaiah	2364	98	0.32
Chinnamma	2365	96	0.22
Ramaswamy	2366	96	0.21
Shambamma	2367	96	0.77
Mahadevamma	2368	96	0.22
Mahadevamma	2369	94/1	0.22
Mahadevamma	2370	94/2	0.22
Raju	2371	94/3	0.22
Sakamma	2372	94/4	0.21
Thayamma	2373	94/5	0.22
Ningamma	2374	94/6	0.22
Mahadevamma	2375	94/7	0.22
Kamamma	2376	94/8	0.22
Rangamma	2377	100/1	0.22
Shivamma	2378	100/3	0.22
Bhagya	2379	100/4	0.21
Jayamma	2380	100/5	0.21
Siddamma	2381	100/6	0.21
C V Lavanya	2382	52	2.02
Kuddus Sab	2383	70/2	0.36
Premakumari	2384	70/3	0.35
Siddaramappa	2385	70/4	1.33
Ramesh	2386	214/1	1.15
Prajwal	2387	214/2	1.00
Mallesha	2388	214/3	0.15
Siddaramappa	2389	250 210	3.02



Name of Farmer	Farmer Code	Survey No	Area (Ha)
Thimmaraju	2390	215	0.31
C S Mohanakumari	2391	209/1	1.10
C P Jayakumar	2392	209/2	0.16
Nanjegowda	2393	207/1	1.14
Naveenkumar	2394	205	0.06
Bhagyalakshmi N D	2395	75/2	1.02
Somanayaka	2396	73	2.10
Shivalingamma	2397	175/1, 175/2	0.12
Sarojamma	2398	171/3	0.80
K M Doddegowda	2399	171/4	0.25
Marigowda	2400	146	1.02
Sannaswamy	2401	172	0.29
K V Gowda	2402	140/1	0.28
Sundari	2403	140/2	1.02
K V Gowda	2404	140/3	0.28
Yashodhamma	2405	170	1.35
Puttabasamma	2406	177	2.17
S Shylaja	2407	226	1.23
Janakamma	2408	102/1	0.06
Chikkadasamma	2409	102/2	0.24
Janakamma	2410	106	0.13
Sannagopamma	2411	106	0.17
Renuka	2412	105	0.20
Sannananajamma	2413	105	0.20
Kempamma	2414	105	0.20
Janakamma	2415	105	0.70
Kempamma	2416	105	0.20
Mallamma	2417	105	0.90
Sannamma	2418	101	0.21
Janakamma	2419	101	0.16
Thayamma	2420	101	0.20
Puttasiddamma	2421	101	0.22
Mutthuswamygounder	2422	101	1.00
Vijiyamma	2423	107	0.32
Puttananjamma	2424	109	0.06
Savithamma	2425	110/1	0.21
Nagamma	2426	110/2	0.21
H S Vedavathi	2427	251 110/3	1.00

Name of Farmer	Farmer Code	Survey No	Area (Ha)
Sannathayamma	2428	111	0.19
Puttamma	2429	111	0.16
Manjula	2430	111	0.21
Jayamma	2431	111	0.16
Nagamma	2432	112/2	0.20
Nagamma	2433	112/3	0.20
Sarojamma	2434	112/4	0.11
Siddamma	2435	93	0.23
Guruvamma	2436	93	0.23
Mahadevamma	2437	93	0.22
Kalyannamma	2438	93	0.22
Puttagowramma	2439	93	0.22
Chinnamma	2440	92/1	0.07
Jayamma	2441	92/2	0.23
Thimmamma	2442	92/3	0.55
Devamma	2443	92/4	0.23
Karagamma	2444	92/5	0.26
Premamma	2445	92/6	0.15
Chinnamma	2446	90	0.21
Vijiyamma	2447	90	0.20
Sannamaramma	2448	90	0.20
Marappan	2449	91/1	0.17
Chinnamma	2450	91/3	0.08
Chinnamma	2451	91/5	0.15
Siddamma	2452	115/1	0.23
Premamma	2453	115/2	0.08
Susheela	2454	115/3	0.22
Sakamma	2455	114/1	0.12
Sowbhagya	2456	114/2	0.12
Yallamma	2457	114/3	0.23
Sarojamma	2458	113/1	0.10
Sakamma	2459	113/2	0.11
Jayalakshamma	2460	113/3	0.12
Chikkadasamma	2461	113/4	0.23
Jayamma	2462	113/5	0.20
Sakamma	2463	113/6	0.06
Mahadevamma	2464	119/2	1.00
Savithri	2465	119/3	1.00

Name of Farmer	Farmer Code	Survey No	Area (Ha)
Sowbhagya	2466	117/1	0.10
Belagaiah	2467	117/3	0.23
Najamma	2468	117/4	0.23
Puttasiddamma	2469	116	0.20
Shivamma	2470	116	0.20
Kanthamma	2471	116	0.20
Cheluvamma	2472	116	0.20
Saraswathi	2473	116	0.20
Ratnamma	2474	87	0.20
Cheluvaiah	2475	87	0.20
Lolamma	2476	87	0.23
Palaniyappa	2477	87	0.10
Siddaiah	2478	88	0.20
N Manjunath	2479	77/1	2.00
Roopa	2480	77/2	2.00
K P Nagappa	2481	77/3	0.33
Mariswamy	2482	80/3	3.00
K N Subramanya	2483	80/2	2.05
Shivamma	2484	78/2	0.37
Madegowda	2485	82/2	0.18
Papaiah	2486	83	1.10
Jayamma	2487	198/1	0.23
Thimmadasi	2488	84/1	0.20
Lingachari	2489	84/2	0.20
Puttadevamma	2490	196/2A1	0.06
Marinayaka	2491	196/2A2	0.06
Marinayaka	2492	196/2B2	0.11
Mahadevappa	2493	193/2	1.00
A P Unnikrishnn	2494	191	4.00
Kamamma	2495	189/1	1.20
Devarajappa	2496	189/2	1.20
Siddaramegowda	2497	189/3	1.36
Girijamma	2498	187/2	2.28
B Madevamma	2499	187/3	1.03
Basappa	2500	187/3C1	0.07
Cheluvaiah	2501	190/3	0.06
Puttanayaka	2502	185/1	0.17
Sannadevamma	2503	185/2	0.17

Name of Farmer	Farmer Code	Survey No	Area (Ha)
P Nagappa	2504	184/1	1.00
Lingachari	2505	184/2	0.31
Shivamma	2506	86	1.00
Mahadevamma	2507	86	1.00
K S Padmaraju	2508	86	4.01
Puttathimmamma	2509	125/1	0.23
Sannadevamma	2510	125/2	0.24
Bhagya	2511	125/3	0.24
Najamma	2512	125/4	0.23
Mariningamma	2513	118/1	0.20
Gopamma	2514	118/2	0.12
Mahadevamma	2515	118/4	0.21
Sannakempamma	2516	118/4	0.13
Nanjamma	2517	118/4	0.21
Sannakempamma	2518	118/5	0.08
Puttathyamma	2519	118/5	0.20
Thimmaiah	2520	118/6	0.28
Mamatha B Ramesh	2521	120/2	1.03
Basavegowda	2522	126/1	2.01
Maniyamma	2523	126/2	0.22
Sannananjamma	2524	126/2	0.22
Chamamma	2525	126/2	0.21
Sakamma	2526	126/2	0.22
Chinnamma	2527	126/3	0.22
Shivamma	2528	126/3	0.22
Kamma	2529	126/3	0.22
C S Subbegowda	2530	131/1	1.06
Shivanna	2531	131/2	1.20
Rajamma	2532	131/3	3.00
C Madegowda	2533	133	3.10
K Cheluvachari	2534	173	0.20
K Govindaraju	2535	173	0.21
Kendagannaswamy	2536	173	1.04
Javaraiah	2537	176/2	0.18
Venkatamma	2538	180/2	0.11
M Rajakumar	2539	180/3	0.11
Karigowda	2540	180/7	0.22
B M Suddarode	2541	145	2.00

Name of Farmer	Farmer Code	Survey No	Area (Ha)
B V Shivarudraiah	2542	135/1	0.38
Prabhavathamav Lajkshanna	2543	135/3	0.12
Ashwini H N	2544	137/1	0.50
Nanjegowda	2545	137/2	0.39
Jyothi	2546	137/3	0.20
Shanmugasundar	2547	130	1.02
Rajamma	2548	129/1	0.22
Meenkashi	2549	129/1	0.21
P Nagegowda	2550	129/5	0.26
Subbegowda	2551	127	0.20
Ratnamma	2552	127	0.30
Subbegowda	2553	128	1.06
Mamatha B Ramesh	2554	122	0.25
K M Krishnamurthy	2555	141	0.25
Indrani S B	2556	144	0.40
Chennabasavegowda	2557	148/1	2.09
Shivannegowda	2558	149	1.35
Girigowda	2559	149	1.35
Madegowda	2560	149	1.01
M Rajakumar	2561	155/1A	0.40
M Muthukumar	2562	155/1C	0.16
D Rajanna	2563	155/2B	0.06
M N Puttalakshmani	2564	151/2	1.31
Sheenegowda	2565	151/4	1.17
K Devaraje Urs	2566	151/5	1.14
K Shivaramegowda	2567	150/5	0.44
Sundramma	2568	1/1	0.29
Manohara S	2569	3/1	1.33
Lingamma	2570	4	1.16
C S Dharmendraprasad	2571	6/1	0.40
Mahadevamma	2572	55/2	0.25
Vijayalakshmi	2573	55	0.40
Manjunatha	2574	51/1	0.13
Mahadevamma	2575	50/1	0.24
Nagegowda	2576	50/2	0.22
Yashodhamma	2577	50/3	0.21
Siddaramegowda	2578	49	0.21
Doddanamma	2579	48/1	0.22

Name of Farmer	Farmer Code	Survey No	Area (Ha)
Kempamma	2580	10/1A	1.25
Lingegowda	2581	10/1B	1.04
Naganna	2582	10/2	0.14
Maramma	2583	8/1	1.30
Bhagyamma	2584	8/2	2.32
Shambhulingegowda	2585	44/2	0.29
Shankaregowda	2586	43/1	0.23
Nanjundegowda	2587	38/1	0.27
Subbamma	2588	38/2	0.09
Devegowda	2589	38/3	0.07
Nanjappa C K	2590	39	0.18
Subbamma	2591	34	0.23
Devegowda	2592	34/2	0.24
Lingamma	2593	36/2	1.08
Puttaswamygowda	2594	35/1	0.24
Kempegowda	2595	35/2	1.08
Madegowda	2596	35/3	0.18
Kempadevamma	2597	31/1	0.20
Kushalakumari	2598	33/1	0.12
Devamma	2599	33/2	0.30
C P Jayakumar	2600	33/3	0.10
C P Jagadish	2601	33/4	0.32
Muddegowda	2602	11/1	0.27
C B Venkatashetty	2603	11/2	1.32
Basavaraju	2604	11/3	0.28
Bhagyamma	2605	12	0.34
Jyothi	2606	13/1	0.11
Suma	2607	13/2	0.20
Lingegowda	2608	14/1	0.20
Devesh	2609	14/2	0.20
Vasanthamma	2610	14/3	0.21
Thammanna	2611	15/1	0.24
Devegowda Marigowda	2612	15/2	0.25
Rajeshwari P	2613	16/2	1.15
H P Sriramachandra	2614	32	1.04
Basavegowda	2615	21	0.18
Doddegowda	2616	20	1.39
Kamplamma	2617	18/1	0.20

Name of Farmer	Farmer Code	Survey No	Area (Ha)
Devegowda	2618	18/2	0.15
Kamamma	2619	30/1	1.00
Puttegowda	2620	28	2.04
N Gopala	2621	28	3.05
Suresha	2622	28	1.00
N Gopala	2623	27/1	0.16
Govindachari	2624	27/2	0.25
Rachamma	2625	27/3	0.16
Basavashetty	2626	27/4	1.30
Jayaramu	2627	27/5	0.20
Vasanthamma	2628	27/6	1.30
Somachari	2629	27/7	0.26
Kamamma	2630	23/1	1.00
Nanjundaiah	2631	23/2	0.11
Nanjundaiah	2632	23/3	1.00
Prahalada K R	2633	24/1	1.25
Prahalada K R	2634	25/1	0.31
B S Rajendra	2635	25/2	0.17
Shashikala	2636	25/3	1.00
B S Rajendra	2637	25/4	0.26
M A Nagendra	2638	26	0.32
Kalaswamy	2639	4	3.10
Shivanna	2640	4/4	1.22
Shivalingamma	2641	3/1	1.00
Nagaraju	2642	5	4.03
Bhagyamma	2643	6/1	2.23
Gowamma	2644	6/2A	3.03
Kalaswamygowda	2645	6/2B	1.19
Kalaswamygowda	2646	6/3	2.23
Bhagyamma	2647	6/4	1.19
Parameshwaramma	2648	7	6.20
Subbegowda	2649	2/1	2.16
Mahadeva	2650	2/2	2.16
L Mahendranath	2651	100	9.25
Thandavamurthy	2652	99	5.33
L Anathkumar	2653	98/1	3.38
Doddegowda	2654	77	7.20
M Rajalakshmi	2655	257 9	10.23

Name of Farmer	Farmer Code	Survey No	Area (Ha)
Shivanna	2656	11/1	1.05
Sannegowda	2657	14/1	2.20
Swamygowda	2658	15	1.15
Vishvanatha G J	2659	16/1	1.11
Jayaramu	2660	16/2	1.11
Shanthakumari	2661	17/1	2.27
Kishore N	2662	17/2	2.26
M K Shivanna	2663	25	2.00
Naganayaka	2664	25	5.00
Mudalagirishetty	2665	26/1	7.03
Siddaramegowda	2666	26/2	3.17
Kempulingamma	2667	28/1	2.23
Kempamma	2668	28/2	2.23
Swamygowda	2669	84/1	0.12
Nanjegowda	2670	84/2	0.24
Boramalliah	2671	84/3	0.06
Sannahydegoweda	2672	84/4	0.20
Lakshamma	2673	84/6	0.34
Lakshamma	2674	84/7	0.30
Nagesh	2675	84/8	1.29
Nagesh	2676	84/9	0.09
Channegowda	2677	407/2	4.08
Puttathayamma	2678	407/3	0.35
Puttathayamma	2679	409/3	0.35
Sannahydegoweda	2680	412/1	2.00
N Shivappa	2681	412/2	3.07
Ameer Ahamed	2682	412/3	3.00
Devamma	2683	414	1.16
Puttamma	2684	414	0.10
Sannavenkatamma	2685	414	0.10
Devamma	2686	415/1	2.02
Thimmamma	2687	415/2	1.36
Kalidindi Bhaskarraju	2688	415/3	0.06
Gangamma	2689	406/1A	1.15
Puttathayamma	2690	406/1B	1.00
Puttaraju C	2691	405	3.37
Lakshamma	2692	404/1	5.00
Kempamma	2693	403/1	2.28



Name of Farmer	Farmer Code	Survey No	Area (Ha)
Kalidindi Bhaskarraju	2694	403/2	0.09
Puttaraju C	2695	430	1.26
Cheluvanayaka	2696	398/1	1.32
Nagamma	2697	398/1	1.32
Puttamma	2698	393/1	0.07
Gangadharamurthy	2699	393/1	1.04
Madappa	2700	393/2	1.28
Somanna	2701	393/4	0.28
Siddappa	2702	393/5	0.28
Thimmamma	2703	393/6	1.00
Jayasheela	2704	394	5.12
Rajamma	2705	392/1	2.28
Siddappa	2706	393/2	1.00
Kumara	2707	390	2.34
Thimmanayaka	2708	396/1	2.17
Mahadevamma	2709	396/2	2.33
Ashwini S	2710	396/3	1.35
Thimmanayaka	2711	396/4	0.16
Ashwini S	2712	397/3	0.17
Sarojamma	2713	379	2.35
Purushothamma	2714	387/1	5.11
Faridhabhanu	2715	387/2	0.28
Kumara	2716	389	1.36
A Siddappa	2717	381/1	2.03
Appajiyappa	2718	381/2	2.33
Leelanagabhushan	2719	382	4.37
Chikkamma	2720	383/1	0.22
Shivamallamma	2721	383/2	0.20
Devanayaka	2722	383/4	1.20
Papanayaka	2723	383/5	1.00
Thayamma	2724	383/5	1.00
Siddappa	2725	384	1.32
H N Ramamurthy	2726	385/1	2.01
Padmakumari	2727	385/2	2.01
H N Ramamurthy	2728	349/1	2.01
Padmakumari	2729	349/2	2.01
H B Jaganath	2730	348	1.38
Rojan Mysuru	2731	350/2	2.19

Name of Farmer	Farmer Code	Survey No	Area (Ha)
Nandakumar	2732	350/3	1.21
Ratnamma	2733	351/1	0.36
Vanajakshamma	2734	351/2	2.13
Lokesh M S	2735	352/1	3.07
Shobha	2736	352/2	1.00
Vasantha	2737	352/11	1.00
Renuka	2738	352/13	1.00
Devamma	2739	352/14	1.00
Devamani	2740	352/15	1.00
H N Ramamurthy	2741	356	0.07
A Siddappa	2742	357	4.32
Puttamma	2743	355/1	1.12
Raghava D S	2744	355/2	2.00
Cheluvanayaka	2745	354	1.15
Leelanagabhushan	2746	361	1.11
R Mahadevu	2747	362	0.12
Rajamma	2748	347/1	0.27
Jayamma	2749	347/2	0.21
Palaniswamy	2750	346/1, 346/4	1.20
Puttasiddamma	2751	346/2	0.20
Mahadevamma	2752	346/5	0.09
Shobha	2753	352/2	0.20
Vasantha	2754	352/11	0.40
Sarojamma	2755	352/12	0.40
Renuka	2756	352/13	0.40
Devamma	2757	352/14	1.00
R Mahadevu	2758	363	0.14
A Shanthakumar	2759	364/1	0.31
Chandrashekhar	2760	364/2	0.20
Venkatamma	2761	334/1	0.33
A Kendagannaswamy	2762	334/2	0.41
A Shanthakumar	2763	334/3	0.14
Kantharaju H M	2764	334/5	0.33
Mahadevamma	2765	345/1	0.10
Avinash	2766	345/2	0.12
Devamma	2767	345/3	0.20
A Shanthakumar	2768	344/1	0.32
Avinash	2769	344/2	0.30

Name of Farmer	Farmer Code	Survey No	Area (Ha)
Nandakumar	2770	341	0.60
Kalegowda	2771	340/1	0.40
Madegowda	2772	340/2	0.19
Vishwas	2773	342/1	0.20
Madegowda	2774	342/2	0.20
Kalegowda	2775	342/3	0.20
Naganayaka	2776	336/1	0.14
S Radha	2777	336/2	0.80
Keshavamurthy V C	2778	336/3	1.00
Sunayarao	2779	336/4	0.38
S Radha	2780	336/2	1.00
Doddaranganayaka	2781	17/1	0.20
Siddegowda	2782	153	0.25
Nagendra	2783	158/1	0.12
Nagamma	2784	158/2	0.34
Puttathayamma	2785	158/5	0.40
Chikkathammegowda	2786	163/1	0.84
Karigowda	2787	163/2	1.00
Nagaveni	2788	160/2	0.10
Nagegowda	2789	160/9	0.35
Shanthamma	2790	160/10	0.22
Gowramma	2791	161/1	1.00
Ratnamma	2792	161/5	2.00
Pushpa	2793	161/6	1.00
K Rajappa	2794	189/1	1.01
Rajegowda	2795	189/2	1.17
Vinodamurthy	2796	189/3	1.01
Marisiddegowda	2797	190/2	0.15
Maramma	2798	190/4	1.20
Shivanna	2799	192/1	1.20
Siddegowda	2800	193/1	0.06
Marisiddegowda	2801	193/2	0.21
Chennabasavaiah	2802	193/3	1.00
Manjula	2803	193/4	0.20
Maramma	2804	193/5	0.10
Dyavanayaka	2805	195/3	2.00
Hullu Banni	2806	213	1.37
KereMysuru - WDC-01/2021-22	2807	261 216	20.00

Name of Farmer	Farmer Code	Survey No	Area (Ha)
Mahadeshwara Devarau	2808	117/2	1.11
Karabhu	2809	399	3.20
Karabhu	2810	402	6.14
Govt Land	2811	18	1.48
Banajabeelu	2812	194	0.95
Devaraju	2813	173	0.80
M Mallappa	2814	173/1	0.80
Malligamma	2815	173/2	0.20
Puttamma	2816	173/3	0.49
Puttamma	2817	174/1	0.17
Malligamma	2818	173/2	0.17
Kendagannashetty	2819	175	0.53
Puttathayamma	2820	176/1	0.38
Puttaningamma	2821	176/2	0.38
Chikkadevaiah	2822	177	0.92
Basavaraju	2823	177	0.92
Kalaswamy	2824	177	0.92
Maregowda	2825	178/1	0.47
C R Raju	2826	178/2	0.55
Suresh P	2827	179/1	0.25
A P Shivamurthy	2828	179/2	0.26
P Mallaikarjuna	2829	179/3	0.10
C R Raju	2830	179/4	0.45
Muddamma	2831	181/11	1.60
Sannathayamma	2832	181/12	1.24
Devamma	2833	181/13	1.60
A Puttaswamy	2834	181/13	1.60
Manchamma	2835	181/19	0.70
P S Ushman Sharif	2836	181/5	1.60
Siddamma	2837	181/6	1.20
N T Basavarajamma	2838	181/6	3.20
K N Channappa	2839	181/6	3.20
K C Loksha	2840	181/6	3.20
L Chandrashekaraiah	2841	181/6	3.20
L Chandrashekaraiah	2842	181/8	3.20
Sundramma	2843	181/8	3.20
N T Basavarajamma	2844	181/8	3.20
S Siddgowda	2845	181/8	0.91

Name of Farmer	Farmer Code	Survey No	Area (Ha)
Devamma	2846	181	0.80
J Mahadevamma	2847	181	0.80
J Savitha	2848	181	0.80
Chikkabasavaiah	2849	181	0.80
Kariyamma	2850	181	0.80
Mahammad Sharif	2851	181	1.60
Chikka thimmamma	2852	181	1.60
Maridevanayaka	2853	181	1.60
Dollamma	2854	181	1.60
Ninganayaka	2855	181	1.60
Javaranyaka	2856	181	1.20
Basavalingaiah	2857	181	0.80
Shivamma	2858	181	0.40
Devamma	2859	181	1.60
Kempanayaka	2860	181	1.60
Muddayya	2861	181	1.60
Chikkanayaka	2862	181	1.60
Ramanayaka	2863	181	1.20
Channanayaka	2864	181	1.60
Javaranyaka	2865	181	1.60
Puttamma	2866	181	1.60
Rajamma	2867	181	1.60
Thopamma	2868	181	1.60
Naganna	2869	181	1.60
Chikkamma	2870	181	1.60
Suma	2871	181	1.60
Muddamaranayaka	2872	181	1.60
Channamma	2873	181	1.60
Nanjundanayaka	2874	181	1.60
Nanjundanayaka	2875	181	1.60
Saakamma	2876	181	1.60
Chamamma	2877	181	1.60
Chikkamma	2878	181	1.60
Shivananjanayaka	2879	181	1.60
Maramma	2880	181	1.60
Appaiah	2881	181	1.60
Puttamma	2882	181	1.60
Siddamma	2883	181	1.60

Name of Farmer	Farmer Code	Survey No	Area (Ha)
Girija	2884	181	1.60
Shivannanayaka k S	2885	181	1.60
Kempamma	2886	181	1.60
Sali beg Ahammad	2887	181	1.60
Thimmabhovi	2888	181	1.60
Ramabhovi	2889	181	1.60
Siddabhovi	2890	181	1.60
Siddanayaka	2891	181	1.20
C Mallaiah	2892	181	1.60
K T Cowdaiah	2893	181	1.60
C Doddaiah	2894	181	3.20
Devamma	2895	181	3.20
S Siddaiah	2896	181	3.20
Javaraiah	2897	181	3.20
K S Kempanna	2898	181	3.20
Puttabasamma	2899	181	3.20
Srikantaswamy	2900	181	1.20
Abdul Khadar	2901	181	1.20
V Suresh	2902	181	1.20
Basavaiah	2903	181	1.20
Chikkakuasaiah	2904	181	1.60
Doddaranagaiah	2905	181	0.80
Kuntaiah	2906	181	0.80
Chikkathammaiah	2907	181	0.80
Gopaiah	2908	181	0.80
Mutthaiah	2909	181	0.80
Dasaiah	2910	181	0.80
Chikkarangaiah	2911	181	0.80
Sathar Saab	2912	181	1.60
A Devanna	2913	181	1.60
Linganayaka	2914	181	1.60
Puttamadaiah	2915	181	1.60
Puttamadamma	2916	181	1.60
Marilingashetty	2917	181	1.60
Maramma	2918	181	1.60
Chikkannanayaka	2919	181	1.60
Ankanayaka	2920	181	1.60
Venkatesh	2921	181	1.60

Name of Farmer	Farmer Code	Survey No	Area (Ha)
Thimmanayaka	2922	181	1.60
Sanna chaluvanayaka	2923	181	1.60
Chaluvanayaka	2924	181	1.60
Sanna thayamma	2925	181	1.60
Ningamma	2926	181	1.60
Venkatabhovi	2927	181	1.20
Kariyabhovi	2928	181	1.20
Ningabhovi	2929	181	1.20
Thimmamma	2930	182	1.60
Lakshamma	2931	182	1.60
Channiga nayaka	2932	182	1.60
Siddanayaka	2933	182	1.20
Javaranayaka	2934	182	1.20
Devanayaka	2935	182	1.20
Muddanayaka	2936	182	1.60
Thimmamma	2937	182	1.60
Naganayaka	2938	182	1.60
Belagaiah	2939	184	2.47
Mahadevaiah	2940	184	2.47
Manchaiah	2941	185/1	1.20
Muddaiah	2942	185/1	1.20
Mahadevaiah	2943	185/1	1.20
Chikkadevaiah	2944	185/1	1.20
Basavanna	2945	185/3	1.20
Malligamma	2946	185/3	1.20
H M Nanjundaswamy	2947	185/3	1.16
Puttaningamma	2948	185/4	1.16
Mori Ningaiah	2949	185/5	1.20
Kala siddaiah	2950	185/5	1.20
Basamma	2951	185/5	1.20
Shobha	2952	185/5	1.20
Kalasidda	2953	185/5	1.20
Kavitha	2954	185/5	1.20
Shivamma	2955	185/5	1.20
Siddaraju	2956	185/5	1.20
Rachamma	2957	185/5	1.20
meese Ningaiah	2958	186	1.16
Mallamma	2959	265 189/17	1.20

Name of Farmer	Farmer Code	Survey No	Area (Ha)
maadabhovi	2960	189/19	1.20
Devamma	2961	189/47	1.20
Venkatanayaka	2962	189	1.20
Karinayaka	2963	189	1.20
Maraluru nayaka	2964	189	1.20
P Mallikarjuna	2965	179/5	0.15
K L Shivanna	2966	180	0.81
Marigowda	2967	201/1	0.51
Ningegowda	2968	201/2	0.11
Veerabadregowda	2969	201/3	0.11
Kullappa	2970	202/1	0.80
Basavraju	2971	202/2	0.38
Thayamma	2972	203/11	0.40
Chikkamarama	2973	203/3	0.45
Puttamma	2974	182/1	1.20
Puttathayamma	2975	182/1	1.20
Devamma	2976	182/1	1.20
Raja	2977	182/1	1.20
Biligiriyaiah	2978	182/11	1.20
Puttamma	2979	182/12	1.20
Mallanayaka	2980	182/13	1.20
Siddanayaka	2981	182	1.20
Kudagaraiah	2982	182/14	1.20
Basamma	2983	182/15	1.20
Neelaiah	2984	182/16	1.20
Chikkashetty	2985	182/17	1.20
Thimmamma	2986	182/18	1.20
Channayaka	2987	182/19	1.20
Somaiah	2988	182/23	1.20
Rangamma	2989	182/24	1.20
Naganna	2990	182/26	1.20
Chikkarajaiah	2991	182/26	1.20
Lakshmi	2992	182/29	1.20
Kalaswamy	2993	182/28	1.20
Eramma	2994	182/33	1.20
Chikkanayaaka	2995	182/33	0.80
Appannanayaka	2996	182/34	1.20
Siddaiah	2997	182/35	1.60



Name of Farmer	Farmer Code	Survey No	Area (Ha)
Byranayaka	2998	182/36	1.20
Puttaiah	2999	182/38	1.20
Muddumadaaiah	3000	182/39	1.20
Chikkanayaka	3001	182/4	1.20
Swamynayaka	3002	182/40	1.20
Dasanayaka	3003	182/41	1.20
Somesha	3004	182/42	1.20
Sannaningegowda	3005	182/43	1.20
Puttamma	3006	182/44	1.20
Rajegowda	3007	182/45	1.20
Maramma	3008	182/46	1.20
Muddumadanayaka	3009	182/47	1.60
K Rajanna	3010	182/48	1.20
K Marigowda	3011	182/49	1.20
Gopanayaka	3012	182/50	1.60
Devanayaka	3013	182/51	1.60
Siddanayaka	3014	182/51	1.60
Gatanayaka	3015	182/53	1.60
Channayaka	3016	182/54	1.60
Kempamma	3017	182/9	1.20
Thimmamnayaka	3018	182/9	1.20
Venkatesh	3019	182/9	1.20
Venkatesh	3020	182	1.20
Lashmamma	3021	182	1.20
Gorinayaka	3022	182	1.20
Chamundaiah	3023	182	1.20
Chaluvanayaka	3024	182	1.20
Thopamma	3025	182	1.20
Sayed Kalimulla	3026	182	1.60
Gopalanayaka	3027	182	1.60
Kempamma	3028	182	1.60
Shivakumar	3029	182	1.60
Laksmamma	3030	182	1.20
Raghu	3031	182	1.20
Govindanayaka	3032	182	1.60
Thimmanayaka	3033	182	1.60
Venkatanayaka	3034	182	1.60
Mallanayaka	3035	182	1.20

Name of Farmer	Farmer Code	Survey No	Area (Ha)
Puttasiddamma	3036	182	1.20
Chikkanayaka	3037	182	1.20
NIngamma	3038	182	1.20
Thopamma	3039	182	1.60
Somanayaka	3040	182	1.60
Lakshmi	3041	182	1.60
Bhavani	3042	182	1.60
S Gangadhara	3043	190	1.60
S Nagaraju	3044	190	1.60
S Nagaraju	3045	190	1.60
Govt Land	3046	190	1.60
S Gangadhara	3047	190	0.80
Chaluva	3048	191	2.45
Pariyaiah	3049	193	0.76
Mangalamma	3050	193	0.76
Siddaraju	3051	193	0.76
Sudha	3052	193	0.76
Siddamma	3053	193	0.76
Chikkanna	3054	193	0.76
Chikkadevaiah	3055	193	0.76
Marakayya	3056	193	0.76
Lakkadasaiah	3057	194	0.67
Laksmamma	3058	195	1.60
Basavarajegowda	3059	195	0.32
Muddamma	3060	197	0.91
Kempamma	3061	198	1.60
Bokkaiah	3062	199	0.73
Mallabhovi	3063	199	0.73
Linganayaka	3064	200/1	1.60
Thirimalabhovi	3065	200/10	1.60
Boregowda	3066	200/10	1.60
Mallanna	3067	200/10	1.60
Kothamma	3068	200/11	1.60
Srinivas	3069	200/11	1.60
Shobha	3070	200/11	1.60
Murthy	3071	200/11	1.60
Nagaraju	3072	200/11	1.60
Banabhovi	3073	268 200/11p	0.80

Name of Farmer	Farmer Code	Survey No	Area (Ha)
Madanayaka	3074	200/11p	1.60
Erabhovi	3075	200/11p	0.80
Khushid beg	3076	200/13	0.80
Jaaved Ahammad	3077	200/14	0.80
Puuttabhovi	3078	200	0.80
Hanumanthanayaka	3079	200/14p	1.60
Venkatamma	3080	200/14p	1.60
Thayamma	3081	200/14p	1.60
Venkatesh	3082	200/14p	1.60
Chaluvanayaka	3083	200/14p	1.60
G Dasabhovi	3084	200/14p	1.60
Jayalakshamma	3085	200/15p	0.80
Hucchanayaka	3086	200/15p	1.60
Sannabhovi	3087	200/16	0.80
Rathamma	3088	200/16	0.80
Gowramma	3089	200/16	0.80
Ramakrishna	3090	200/17	0.80
Mahadevappa	3091	200/18	0.80
Basavarajappa	3092	200/19	0.80
Lalitha Arun	3093	200/19	0.80
Prabhuswamy	3094	200/19	0.80
Chaluvanayaka	3095	200/20	1.60
Kendanganamma	3096	200/20	1.60
Shivarajappa	3097	200/21	1.60
Kempamma	3098	200/21	1.60
Chaluvanayaka	3099	200/21p	1.60
Sannathayamma	3100	200/21p	1.60
Gopalanayaka	3101	200/21p	1.60
Venkataramanayaka	3102	200/21p	1.60
Puttamma	3103	200/22	0.80
Paramesh	3104	200/22	0.80
Chamundamma	3105	200/22	0.80
Ningaraju	3106	200/22	0.80
Umesh	3107	200/22	0.80
Devamma	3108	200/22	0.80
Javaraiah	3109	200/23	0.80
Puttamma	3110	200/24	0.80
Gopalanayaka	3111	200/25	1.60

Name of Farmer	Farmer Code	Survey No	Area (Ha)
Thayamma	3112	200/25	1.60
Lakshmi	3113	200/25	1.60
Alamelamma	3114	200/25	1.60
Nanjammanni	3115	200/26	0.80
Sathyanarayana	3116	200/28	0.80
Chikkanayaka	3117	200/3	1.60
K B Naabiraj	3118	200/33	0.80
Janson Methiv	3119	200/4	1.60
Siddamma	3120	200/3p	1.60
Gowramma	3121	200/3p	1.60
R Ramachandra	3122	200/3p	1.60
Srinivas	3123	200/3p	1.60
Gopanayaka	3124	200/4	1.60
Shivamma	3125	200/4	0.80
Javaregowda	3126	200/42	1.60
Veerabadregowda	3127	200/42	1.60
Shivarudregowda	3128	200/42	1.60
Kalpana	3129	200/45	1.60
H L Eswarchar	3130	200/45	1.60
H L Nagrathna	3131	200/45	1.60
Bhagyamma	3132	200/45	1.60
Boregowda	3133	200/46	0.80
Javaregowda	3134	200/47	1.42
Madamma	3135	200/49	0.80
Mahadevappa	3136	200	0.60
Venkatanayaka	3137	200/5	1.60
Byrabhovi	3138	200/50	0.80
Hanumabhovi	3139	200/56	0.80
Lakshmi	3140	203/9	0.55
Venkatappa	3141	204	0.55
Venkatappa	3142	204	0.60
Mallesh	3143	205/1	0.53
Puttathayamma	3144	206/1	0.53
H K Jayaramegowda	3145	206/2	0.53
Puttamma	3146	206/3	0.53
B Lingegowda	3147	206/4	0.53
Nagegowda	3148	445/1	0.79
Javaregowda	3149	270 445/2	0.81

Name of Farmer	Farmer Code	Survey No	Area (Ha)
Veerabadregowda	3150	449	1.60
Asma bega	3151	450	1.60
Mallappa	3152	451	2.00
Shivaramegowda	3153	451	0.20
Rameshachari	3154	452/1	0.60
Boralingegowda	3155	452/3	1.20
K V Somanna	3156	452/3	1.20
H Dasappa	3157	462	1.20
Siddaramegowda	3158	444	0.32
Chikkannegowda	3159	446	1.60
Puttegwd	3160	446	1.41
Kamamma	3161	446	1.41
Mahadevaiah	3162	467/1	0.54
Narayana	3163	467/2	0.53
Puttachandra	3164	467/3	0.53
Devamma	3165	468	1.20
Puttashetty	3166	460	0.40
Jagadeesha B	3167	461/1	1.20
Pushpalatha	3168	461/2	0.40
Jogigowda	3169	473	1.24
Ramanayaka	3170	474	1.20
Chikkanayaka	3171	475	1.20
Thimmanayaka	3172	476	0.40
Majeed	3173	463	1.10
H V Suresh	3174	463/2	0.60
Gowramma	3175	464	1.20
Gowramma	3176	465	1.14
Siddegowda	3177	466	1.18
Shivamma	3178	2./1	0.30
Sannaswamy	3179	2./2	0.26
Ningamma	3180	2./3	0.30
Govindanayaka	3181	2./4	0.21
Jayaramanayaka	3182	2./5	0.21
Suma	3183	'1/1	0.23
Mahadevswamy	3184	'1/1	0.34
kullappa	3185	'1/2	1.37
siddaramappa	3186	'1/3	1.27
kullappa	3187	271 1/4	3.29

Name of Farmer	Farmer Code	Survey No	Area (Ha)
annayyaswamy	3188	'1/5	1.33
mahadevappa	3189	2	2.24
Sarojamma	3190	1	0.96
Govt Land	3191	200/32	1.20
Govt Land	3192	198	8.44
Govt Land	3193	194	0.68
Govt Land	3194	195	2.39
Govt Land	3195	192	1.25
Govt Land	3196	193	3.14
Govt Land	3197	190	2.45
Govt Land	3198	182	1.60
Govt Land	3199	187	0.44
Govt Land	3200	188	1.86
Govt Land	3201	185	6.00
Govt Land	3202	183	2.00
Govt Land	3203	184	2.47
Karabu Jaminu	3204	1	15.31
Karabhu jaminu	3205	173	10.93
Shanmuga Sundaram	3206	12/1	0.80
Shanmuga Sundaram	3207	12/2	0.80
Parameshwaramma	3208	12/3	1.20
Kempannagowdar	3209	12/4	0.80
Veerappa	3210	12/5	1.80
Palaniswamy	3211	12/6	1.70
Ashoka	3212	12/7	1.70
Shivkumar	3213	12/8	0.44
Venkateshnayka	3214	15/1	0.60
Chinnamma	3215	(15/2)	0.20
Somayya	3216	(15/3)	0.24
Somayya	3217	(15/4)	0.24
Muttayya	3218	(16/1)	0.57
Chinnamma	3219	(16/2)	0.11
Muttayya	3220	(16/3)	0.57
Chinnamma	3221	(16/4)	0.11
Chinnamma	3222	(16/5)	0.15
Muttayya	3223	(16/6)	0.57
Lakshmamma	3224	(16/7)	0.40
Muttayya	3225	(16/8)	0.57

Name of Farmer	Farmer Code	Survey No	Area (Ha)
Amithjoshi	3226	(17/1)	0.51
Shaila	3227	(17/2)	0.83
Dasayya	3228	(11/1)	0.15
Shreekanta	3229	(11/2)	0.54
Shreekanta	3230	(11/3)	0.40
Rajesh	3231	(233/1)	0.80
Thimmayya	3232	(234/1)	0.78
Mahadevayya	3233	(235/1)	0.66
Dasayya	3234	(235/2)	0.15
Chinnamma	3235	(236/1)	0.14
Dasayya	3236	(136/1)	0.15
Somayya	3237	(136/1)	0.40
Riyaz Ahmed	3238	(22/1)	0.36
Riyaz Ahmed	3239	(22/2)	0.36
Riyaz Ahmed	3240	(24/1)	0.32
Riyaz Ahmed	3241	(24/2)	0.32
Marimadayya	3242	(24/3)	0.33
Thimmegowda	3243	(23/2)	0.44
Riyaz Ahmed	3244	(20/1)	0.79
Rangayya	3245	(19/1)	0.59
Anusuya	3246	(18/1)	0.64
Kamamma	3247	(31/1)	0.20
Rangayya	3248	(31/2)	0.83
Ravikumar	3249	(26/1)	0.23
Byrappa	3250	(26/2)	0.76
Thimmayya	3251	(27/1)	0.41
Shylaja	3252	(29/1)	0.45
Nagaratnamma	3253	(29/2)	0.43
Shivamallu	3254	(241/1)	0.50
Jayaramu	3255	(242/2)	0.43
Sarojamma	3256	(243/3)	0.32
Chinnaswamy	3257	(206/3)	1.24
Shivamallu	3258	(246/2)	0.20
Jayramu	3259	(246/3)	0.30
Sarojamma	3260	(246/4)	1.21
Ramesha	3261	(246/5)	0.16
Golayya	3262	(237/1)	0.81
Siddaramu	3263	(237/2)	0.29

Name of Farmer	Farmer Code	Survey No	Area (Ha)
Kariyayya	3264	(30/1)	0.38
Ammanamma	3265	(30/2A)	0.19
Puttachandramma	3266	(30/2B)	0.27
Basavraju	3267	(244/1)	0.37
Kariyayya	3268	(244/2)	0.10
Dodda Basavayya	3269	(245/1)	0.85
Siddayya	3270	(32/1)	0.70
Chinswamy	3271	(247/1)	0.42
Shivmallu	3272	(247/2)	1.38
Chinnaswamy	3273	(247/1)	0.42
Shivmallu	3274	(247/2)	0.38
Rajlakshmi	3275	(4/1)	0.53
Puttegowda	3276	(4/2)	0.14
Rajlakshmi	3277	(4/3)	0.27
Rajlakshmi	3278	(4/4)	0.28
Rajlakshmi	3279	(4/5)	0.14
Sakamma	3280	(5/1)	0.69
Puttegowda	3281	(5/2)	0.15
Rajlakshmi	3282	(5/3)	0.26
Rajlakshmi	3283	(5/4)	0.31
Harisha	3284	(5/5)	1.07
Lakshmanegowda	3285	(5/6)	0.15
Suresh	3286	(6/1)	0.39
Suresh	3287	(6/2)	0.35
Thimmayya	3288	(6/3)	0.40
Bettegowda	3289	(7/1)	0.65
Kataregowda	3290	(7/2)	0.51
Marigowda	3291	(7/2)	0.51
Doddegowda	3292	(7/2)	0.51
Chikthayamma	3293	(7/3)	0.33
Hettegowda	3294	(7/3)	0.33
Siddegowda	3295	(7/3)	0.17
Thimmegowda	3296	(7/3)	0.17
Dundayya	3297	(7/4)	0.25
Dundayya	3298	(7/5)	0.19
Kalswamy	3299	(7/5)	0.19
Ramegowda	3300	(7/6)	0.38
Puttanayya	3301	(7/7)	0.26



Name of Farmer	Farmer Code	Survey No	Area (Ha)
Nagegowda	3302	(7/8)	0.25
Putamma	3303	7/9	0.45
Putamma	3304	7/10	0.60
Putamma	3305	7/11	0.13
Siddarameshwara	3306	7/11	0.96
Chikthayamma	3307	'7/14	0.35
Chikthayamma	3308	'7/15	0.35
Cheluvegowda	3309	'7/16	0.35
Siddaya	3310	'7/20	0.44
Narasamma	3311	(7/21)	0.48
Marakalegowda	3312	(7/21)	0.19
Marakalegowda	3313	(7/22)	0.12
Mahendranatha	3314	(7/22)	0.12
Sannama	3315	(7/22)	0.40
Cheluvachari	3316	(7/23)	0.24
Sannayya	3317	(7/24)	0.08
Varasachari	3318	(7/25)	0.32
Chikkabasavegowda	3319	(7/27)	0.49
Neelamma	3320	(7/28)	0.24
Neelamma	3321	(7/29)	0.17
Shanmuga Sundaram	3322	(7/30)	1.04
Padamma	3323	(7/31)	0.20
Lakshamma	3324	(7/32)	0.20
Rudregowda	3325	(7/33)	0.20
Siddegowda	3326	(7/34)	0.20
Ramdas	3327	(7/35)	0.40
Ramdas	3328	7	0.38
Mahadevamma	3329	7/35	0.20
Mahadevgowda	3330	7/38	0.20
Kendaganegowda	3331	7/39	0.20
Nagegowda	3332	7/40	0.10
Chikkamma	3333	'8	1.20
Thimmayya	3334	'8	1.60
Indramma	3335	'8	0.20
Siddaramegowda	3336	'8	0.30
Chandrashekara	3337	'8	0.40
Dodsingamma	3338	'8	0.60
Puroshanthamma	3339	'8	1.40

Name of Farmer	Farmer Code	Survey No	Area (Ha)
Chandrakumari	3340	'8	1.60
Sachin	3341	'8	0.40
Lakshmamma	3342	'8	0.80
Puttaveeramma	3343	'8	0.80
Rangayya	3344	9/1	1.07
Narsimegowda	3345	(9/2	0.55
Putswamegowda	3346	(9/3)	0.53
Lingegowda	3347	(10/1)	2.50
Ningamma	3348	(10/1)	2.25
Thayamma	3349	(10/2)	1.60
Puttegowda	3350	(11/1)	0.48
Venkategowda	3351	(11/2)	0.52
Thimmegowda	3352	(11/3)	0.51
Puttaswamegowda	3353	(11/4)	0.52
Puttegowda	3354	(11/5)	0.40
Swamy	3355	(11/6)	0.42
Venkategowda	3356	(11/7)	0.43
Thimmegowda	3357	(11/8)	0.43
Narsimegowda	3358	(11/9)	0.43
Shivannegowda	3359	(11/10)	0.43
Lakshmi	3360	(12/1)	1.00
Hettegowda	3361	(12/1)	1.00
Swamegowda	3362	(12/1)	1.00
Hombegowda	3363	(13/1)	0.60
Rangayya	3364	(13/1)	0.28
Venkategowda	3365	(13/1)	0.60
Puttegowda	3366	(13/1)	0.60
Chikthayamma	3367	(13/1)	1.00
Swamigowda	3368	(15/1)	0.53
Nagesha	3369	(15/2)	0.63
Swamigowda	3370	(15/2)	0.63
Kalyanamma	3371	(15/2)	0.63
Indregowda	3372	(15/2)	0.64
Papegowda	3373	(15/3)	0.53
Shivannegowda	3374	(15/4)	0.53
Swamegowda	3375	(15/5)	0.32
Papegowda	3376	(15/6)	0.31
Shivannegowda	3377	(15/7)	0.31

Name of Farmer	Farmer Code	Survey No	Area (Ha)
Cheluvegowda	3378	(16/1)	0.46
Indregowda	3379	(16/1)	0.45
Kalyanamma	3380	(16/1)	0.46
Shivramegowda	3381	(16/1)	0.46
Chennegowda	3382	(17/1)	2.00
Thayamma	3383	(23/1)	0.81
Puttamadegowda	3384	(23/1)	1.00
Thimmegowda	3385	(23/1)	0.91
Puttaswamegowda	3386	(24/1)	0.80
Chikkegowda	3387	(24/1)	0.80
Maruhuchayya	3388	(24/1)	0.80
Mariswamegowda	3389	(16/1)	0.80
Mariswamegowda	3390	(16/1)	0.80
Sannakoosu	3391	(24/1)	0.80
Thimmayya	3392	(24/1)	0.40
Kariyayya	3393	(24/1)	0.80
Hirnandi	3394	(24/1)	0.80
Madeva	3395	(24/1)	0.80
Doddaya	3396	(24/1)	0.80
Narsimegowda	3397	(24/1)	0.80
Sakamma	3398	(25/1)	0.80
Govindegowda	3399	(25/1)	0.40
Siddegowda	3400	(25/1)	0.30
Devraj	3401	(25/1)	0.30
Shivamma	3402	(25/1)	5.02
Shivramegowda	3403	(25/1)	1.60
Siddegowda	3404	(25/1)	0.40
Borayya	3405	(25/1)	1.20
Manchayya	3406	(25/1)	1.20
Siddayya	3407	(25/1)	1.20
Devraj	3408	(25/1)	1.20
Ningamma	3409	(25/1)	1.20
Haalegowda	3410	(25/1)	1.60
Thandavamurthy	3411	(25/1)	0.60
Ananthkumar	3412	(25/1)	0.60
Devamma	3413	(25/1)	0.40
Papegowda	3414	(25/1)	0.20
Shivanegowda	3415	(25/1)	0.20

Name of Farmer	Farmer Code	Survey No	Area (Ha)
Madeshetty	3416	(26/1)	0.40
Bettanayka	3417	(26/1)	0.40
Kannayya	3418	(26/1)	0.40
Madevashetty	3419	(26/1)	0.40
Siddegowda	3420	(26/1)	0.15
Ramesh	3421	(26/1)	0.40
Madevshetty	3422	(26/1)	0.30
Shreenivas	3423	(26/1)	0.40
Chamashetty	3424	(26/1)	0.25
Chikkanayka	3425	(26/1)	0.40
Kannayya	3426	(26/1)	0.40
Swamy	3427	(26/1)	0.25
Mallashetty	3428	(26/1)	0.15
Kannayya	3429	(26/1)	0.40
Chinnamma	3430	(26/1)	0.40
Siddachari	3431	(26/1)	0.40
Shivannegowda	3432	(26/1)	0.40
Shivamma	3433	(26/1)	0.40
Kullashetty	3434	(26/1)	0.40
Channanyaka	3435	(27/1)	0.16
Gayithamma	3436	(26/1)	0.27
Javaranayka	3437	(28/1)	0.40
Lingamma	3438	(28/1)	0.40
Shankaranayka	3439	(28/1)	0.40
Maregowda	3440	(28/1)	0.06
Maregowda	3441	(28/1)	0.06
Shivannanayka	3442	(28/1)	0.10
Lakshmamma	3443	(28/1)	0.40
Sannamma	3444	(28/1)	0.40
Chinnamma	3445	(28/1)	0.40
Chennegowda	3446	(28/1)	0.06
Eeranayka	3447	(28/1)	0.40
Chikkahydegowda	3448	(28/1)	0.40
Chikkahydegowda	3449	(28/1)	0.40
Thatayya	3450	(28/1)	0.10
Cheluvarajanayka	3451	(28/1)	0.10
Chikkanayka	3452	(28/1)	0.40
Dundegowda	3453	(28/1)	0.40

Name of Farmer	Farmer Code	Survey No	Area (Ha)
Yallashetty	3454	(28/1)	0.40
Sakamma	3455	(28/1)	0.30
Ramakrishna	3456	(28/1)	0.80
Papanayka	3457	(28/1)	0.10
Srinivasegowda	3458	(28/1)	0.10
Srinivasegowda	3459	(28/1)	0.40
Thimmanayka	3460	(28/1)	0.40
Rajegowda	3461	(28/1)	0.40
Subraya	3462	(28/1)	0.80
Doddaputtanyka	3463	(28/1)	0.40
Nagamma	3464	(28/1)	0.40
Shivanna	3465	(28/1)	0.40
Tirumalaya	3466	(28/1)	0.80
Kempanayka	3467	(28/1)	0.80
Papanayka	3468	(28/1)	0.10
Srinivasegowda	3469	(28/1)	0.40
Chamanayka	3470	(28/1)	0.16
Haalegowda	3471	(28/1)	0.80
Basavegowda	3472	(28/1)	0.06
Shivannanayka	3473	(28/1)	0.10
Channanayka	3474	(28/1)	0.10
Rajanna	3475	(28/1)	0.80
Chikkannanayka	3476	(28/1)	0.40
Ningamma	3477	(28/1)	0.34
Bandanayka	3478	(28/1)	0.40
Puttamma	3479	(28/1)	0.40
Chikkegowda	3480	(28/1)	0.24
Siddaramegowda	3481	(28/1)	0.06
Shivannegowda	3482	(28/1)	0.16
Shivannegowda	3483	(28/1)	0.16
Cheluvanayka	3484	(28/1)	0.10
Javaregowda	3485	(28/1)	0.41
Kenchamma	3486	(28/1)	0.41
Sakamma	3487	(28/1)	0.41
Rajegowda	3488	(28/1)	0.41
Sannaputtamma	3489	(28/1)	0.41
Swamy	3490	(28/1)	0.41
Marichikayka	3491	(28/1)	0.41

Name of Farmer	Farmer Code	Survey No	Area (Ha)
Anantaraju	3492	(28/1)	0.41
Marinayka	3493	(28/1)	0.41
Siddaramgowda	3494	(28/1)	0.06
Appajishetty	3495	(28/1)	0.40
Chiknayka	3496	(28/1)	0.40
Badinayka	3497	(28/1)	0.40
Hamsavenamma	3498	(28/1)	0.80
Srinivas	3499	(28/1)	0.41
Srinivasegowda	3500	(28/1)	0.41
Gopa	3501	(28/1)	0.41
Ningegowda	3502	(28/1)	0.16
Ningeowda	3503	(28/1)	0.16
Basavegowda	3504	(28/1)	0.61
Shivannanayaka	3505	(28/1)	0.41
Mahendranatha	3506	(28/1)	0.81
Rajegowda	3507	(28/1)	0.81
Srinivasegowda	3508	(28/1)	0.10
Srinivasegowda	3509	(28/1)	0.41
Chikkamotanayka	3510	(28/1)	0.41
Chennanayka	3511	(28/1)	1.68
Shivanna	3512	(28/1)	1.89
Chennanayka	3513	(28/1)	0.34
Chennanayka	3514	(28/1)	0.81
Dundegowda	3515	(28/1)	2.41
Varadaraju	3516	(28/1)	0.81
Lakkashetty	3517	(28/1)	0.41
Linganayka	3518	(28/1)	1.81
Puttaswamigowda	3519	(32/1)	0.81
Chikkegowda	3520	(32/2)	0.41
Javaregowda	3521	(32/2)	0.41
Subbegowda	3522	(2/1)	0.96
Madevageowda	3523	(2/1)	0.96
Biddegowda	3524	(2/1)	0.96
Shivalingamma	3525	(3/1)	0.40
Mahadevamma	3526	(3/2)	0.40
Maradevamma	3527	(3/3)	1.03
Sambamma	3528	(3/4)	0.40
Kalashetty	3529	(4/1)	1.30

Name of Farmer	Farmer Code	Survey No	Area (Ha)
Shivamadayya	3530	(4/2)	1.30
Shivanna	3531	(4/4)	0.59
Bhagyamma	3532	(6/1)	1.03
Gowramma	3533	(6/2A)	0.68
Kalswamygowda	3534	(6/2B)	0.39
Kalswamygowda	3535	(6/3)	0.81
Bhagyamma	3536	(6/4)	0.59
Ningamma	3537	(96/1)	1.09
Indramma	3538	(97/1)	0.67
Chandrakumari	3539	(97/2)	0.18
Chandrakumari	3540	(97/3)	0.20
Chandrakumari	3541	(97/4)	0.80
Chandrashekara	3542	(97/6)	0.86
Savitha	3543	(97/7)	0.61
Shivkumar	3544	(97/8)	0.85
Ananthkumar	3545	(97/9)	0.68
Ananthkumar	3546	(78/1)	0.80
Thandavamurthy	3547	(98/1)	0.69
Thandavamurthy	3548	(99/1)	1.10
Mahendranath	3549	(100/1)	0.25
Palaniswamygowdar	3550	'1/2	2.15
Venkataswamygowdar	3551	(1/2)	2.15
Ramalingegowda	3552	(1/3)	0.19
Channakrishnegowda	3553	(2/1)	0.24
Lakshamma	3554	(3/1)	0.66
Javaregowda	3555	(3/10)	0.88
Ramachandregowda	3556	(3/11)	0.85
Papegowda	3557	(3/13)	0.61
Ramalingegowda	3558	(3/14)	0.61
Rajesh	3559	(3/15)	0.20
Ammanamma	3560	(3/2)	0.18
Siddik Sharif	3561	(3/4)	0.24
Krishnappa	3562	(3/4)	1.66
Nagamallayya	3563	(3/5)	1.66
Puttashetty	3564	(3/5)	1.68
Venkatappa	3565	(3/6)	1.68
Channakrishnegowda	3566	(3/7)	0.10
Ramachandregowda	3567	(3/8)	0.10

Name of Farmer	Farmer Code	Survey No	Area (Ha)
Devraj	3568	'4/1	0.94
Ramalingegowda	3569	'4/1	0.94
Lillyphilomina	3570	'4/1	2.45
Jayasheela	3571	'4/1	2.45
Meri	3572	'4/1	2.45
Mosas	3573	'4/1	2.45
James	3574	'4/1	2.45
Noorjaan	3575	'4/1	2.45
Ashiyabhanu	3576	'4/1	2.45
Khalil Bheg	3577	'4/1	2.45
Hazirabheg	3578	'4/1	2.45
Jayaram	3579	'4/1	2.45
Moobin Taaz	3580	'4/1	2.45
Lillyphilomina	3581	'4/1	0.50
Jayasheela	3582	'4/1	2.35
Meri	3583	'4/1	2.12
Mosas	3584	'4/1	2.45
Phahin Taaz	3585	'4/1	2.45
Ashok Kumar	3586	'4/1	0.45
Marimadayya	3587	'4/1	0.81
Puttamadayya	3588	'4/1	0.21
Maadevu	3589	'4/1	0.91
Chaluvegowda	3590	'4/1	0.18
Siddalingappa	3591	'4/1	0.64
Chikkanayaka	3592	'4/1	0.45
Thimmanayaka	3593	'4/1	0.88
Basavaraju	3594	'4/1	0.15
Rajanaika	3595	'4/1	1.15
Siddalingappa	3596	'4/1	0.69
Channanayka	3597	'4/1	0.55
Thammannegowda	3598	'4/1	0.81
Maraluranaika	3599	'4/1	0.61
Appannanaika	3600	'4/1	0.18
Channanaika	3601	'4/1	0.81
Thimmanayaka	3602	'4/1	0.63
Nanjegowda	3603	'4/1	0.58
Honnamma	3604	'4/1	0.71
Thammannegowda	3605	'4/1	0.60



Name of Farmer	Farmer Code	Survey No	Area (Ha)
Sannamma	3606	'4/1	0.81
Cheluvamma	3607	'4/1	1.15
Chikkanaika	3608	'4/1	0.81
Siddaraju	3609	'4/1	1.10
Sannaswamy	3610	'4/1	0.40
Santhosh Kumar	3611	'4/1	0.51
Shivannegowda	3612	'4/1	1.50
Sannamma	3613	'4/1	0.81
Venkataika	3614	'4/1	0.41
Chaluvanaika	3615	'4/1	0.12
Nanjamma	3616	'4/1	0.11
Dasanaika	3617	'4/1	0.71
Faizunis	3618	'4/1	0.61
Marimadayya	3619	'4/1	0.40
Somanaika	3620	'4/1	1.15
Muddaramanaika	3621	'4/1	1.15
Yogesha	3622	53	0.19
Yogesha	3623	53	0.19
Mahadevappa	3624	54	0.37
Lingegowda	3625	55	0.31
Krishnegowda	3626	55	0.19
Devamma	3627	56	0.12
Sudhamani	3628	56	0.40
Shubamurthy	3629	57	0.80
Thimmayya	3630	58	0.25
Jayaramu	3631	58	0.40
Harisha	3632	59	0.56
Lokesha	3633	59	0.12
Mahalingegowda	3634	59	0.41
Kalegowda	3635	59	0.80
Mahadevamma	3636	59	0.40
Harisha	3637	60	0.40
Lokesha	3638	60	0.11
Shivappa	3639	61	0.17
Harisha	3640	61	0.07
Lokesha	3641	61	0.17
Shivappa	3642	62	0.82
Gangamma	3643	62	0.71

Name of Farmer	Farmer Code	Survey No	Area (Ha)
Jainabi Baathun	3644	63	1.00
Sabina Baatun	3645	63	1.70
Thayamma	3646	64	0.14
Madegowda	3647	64	0.40
Mahadevegowda	3648	65	0.51
Shyamrav	3649	66	3.21
Mahadevgowda	3650	66	1.01
Sakamma	3651	66	1.01
Kumara	3652	66	0.11
Mahadevgowda	3653	66	0.11
Basappa	3654	67	0.08
Amase	3655	67	0.21
Suresha	3656	67	0.11
Devamma	3657	67	0.11
Sudamani	3658	67	0.40
Nataraja	3659	67	0.40
Prakasha	3660	67	0.40
Girisha	3661	67	0.11
Devegowda	3662	67	0.11
Rajamma	3663	68	1.12
Shivannegowda	3664	69	1.10
Nagesha	3665	70	0.20
Anuraj	3666	70	0.76
Poogamma	3667	70	0.58
Anuraju	3668	70	1.20
Lingraju	3669	71	1.51
Shantamma	3670	72	0.75
Kumari	3671	72	0.75
Krishna	3672	72	0.24
Asha	3673	72	1.20
Syed Ahmed	3674	73	1.35
Sannahydegowda	3675	74	0.41
Raghava	3676	75	0.56
Sarkari Beelu	3677	75	0.56
Mulluru Naika	3678	75	0.56
Amavasegowda	3679	76	0.21
Narayanchar	3680	77	0.46
Nagamana	3681	77	0.22

Name of Farmer	Farmer Code	Survey No	Area (Ha)
Mahadevamma	3682	78	0.20
Nagesha	3683	79	0.16
Kallidudidi Basavraju	3684	79	0.11
Bhagyalakshmi	3685	80	0.14
Gururaju	3686	80	0.21
Gururaju	3687	81	0.86
Nagaraju	3688	82	0.48
Devamma	3689	82	0.37
Puttathayamma	3690	83	1.21
Shivamma	3691	83	1.12
Swamigowda	3692	84	0.12
Nanjegowda	3693	84	0.44
Muddappa	3694	84	0.44
Krishnappa	3695	84	0.44
Sannahydegowda	3696	84	0.41
Muddappa	3697	84	0.52
Thimmegowda	3698	85	1.55
Shyam Sundar	3699	86	0.22
Nagesha	3700	86	0.35
Prakasha	3701	87	0.34
Thimmegowda	3702	88	1.21
Sakamma	3703	88	1.21
Thimmegowda	3704	88	1.21
Ponnanaika	3705	89	0.35
Siddaraju	3706	90	0.26
Madappa	3707	91	0.18
Sarkari Karabu	3708	92	2.15
Shivnanjappa	3709	93	0.11
Kote Thimmanaika	3710	93	0.12
Muddappa	3711	93	0.21
Marimadayya	3712	93	0.11
Basavarajappa	3713	93	0.22
Puttamadappa	3714	93	0.22
Basavarajappa	3715	93	0.22
Muddappa	3716	93	0.22
Naveen Kumar	3717	93	0.22
Mangala	3718	93	0.22
Nagraju	3719	93	0.06

Name of Farmer	Farmer Code	Survey No	Area (Ha)
Guru Sidnaika	3720	93	0.40
Bandanaika	3721	93	0.50
Thimmanaika	3722	94	1.22
Maralurunaika	3723	94	1.22
Narasimnaika	3724	94	1.22
Ningaraju	3725	94	1.24
Thamayya Naika	3726	96	0.23
Devalamma	3727	96	0.15
Dasanaika	3728	96	1.03
Ningaraju	3729	97	0.19
Devalamma	3730	97	0.19
Manjunatha	3731	98	1.24
Putasidamma	3732	98	1.26
Krishnappa	3733	98	1.26
Rathamma	3734	98	1.26
Vanajakshi	3735	98	0.66
Venkategowda	3736	99	1.25
Venkateramegowda	3737	99	1.25
Puttamma	3738	100	0.16
Narasimegowda	3739	100	0.16
Madayya	3740	100	0.16
Kaval Siddegowda	3741	100	1.21
Siddegowda	3742	100	1.21
Puttamma	3743	101	2.01
Madegowda	3744	102	0.46
Nanjegowda	3745	103	0.10
Nanjegowda	3746	104	0.60
Nanjegowda	3747	105	0.40
Sannahydegowda	3748	106	0.29
Siddamma	3749	106	0.39
Siddamma	3750	106	0.39
Nanjayya	3751	106	0.39
Mahadevayya	3752	107	1.29
Veerabadregowda	3753	107	1.10
Kumarswamy	3754	107	1.12
Shingegowda	3755	108	0.25
Honnamma	3756	108	0.23
Siddaraju	3757	108	0.28

Name of Farmer	Farmer Code	Survey No	Area (Ha)
Geetha	3758	108	0.36
Manjeshha	3759	109	1.19
Sannahydegowda	3760	110	0.31
Siddamma	3761	111	1.14
Nagesha	3762	112	0.25
Kalyanamma	3763	113	0.23
Badigowda	3764	114	1.13
Sannahydegowda	3765	115	4.13
Chiknaika	3766	116	0.28
Maralinganiaka	3767	117	0.31
Maralinaganaika	3768	118	0.14
Venkataramanayya	3769	119	3.30
Shakala Bega	3770	120	2.12
Mahamad Jamal	3771	121	0.18
Honnamma	3772	122	0.25
Marswamy	3773	123	1.75
Swaminaika	3774	124	0.28
Laksmamma	3775	125	1.02
Jayaramegowda	3776	126	1.01
Amir Pasha	3777	127	0.13
Ningappa	3778	128	0.33
Hanumamma	3779	129	1.01
Mahendra Babu	3780	131	2.20
Amavasegowda	3781	132	0.18
Shivamma	3782	133	0.32
Girisha	3783	134	1.12
Nanjundegowda	3784	135	1.06
Nanjundegowda	3785	136	1.25
Ninnganaika	3786	137	1.60
Maraswamy	3787	138	0.21
Rangaswamy	3788	139	1.04
Mahamad Jamal	3789	140	1.31
Shyam Sundar	3790	141	1.18
Mahadevamma	3791	142	0.34
Muralidhara	3792	143	0.20
Prakasha	3793	144	4.30
Prakasha	3794	145	0.36
Govindegowda	3795	146	0.20

Name of Farmer	Farmer Code	Survey No	Area (Ha)	
Rajegowda	3796	147	1.38	
Shyam Sundar	3797	148	0.14	
Kendagannashetty	3798	149	4.31	
Chiksiddayya	3799	150	1.03	
Doddamadayya	3800	151	2.28	
Shivamma	3801	152	3.06	
Chikoosayya	3802	153	2.03	
Kalyannamma	3803	154	1.15	
Marsidegowda	3804	155	1.08	
Marsiddegowda	3805	156	0.10	
Chikkanna	3806	157	0.13	
Siddamma	3807	158	0.07	
Siddamma	3808	159	0.37	
Leelavati	3809	160	0.41	
Kumara	3810	161	1.15	
Surendra	3811	162	0.33	
Govindgowda	3812	163	2.38	
Kalswamy	3813	164	1.05	
Ningappa	3814	165	0.50	
Kendaganshetty	3815	166	0.67	
Neelamma	3816	167	0.11	
Prakasha	3817	168	0.15	
Doddegowda	3818	169	1.21	
Mahalingu	3819	170	0.41	
Puttaswamy	3820	171	0.23	
Thayamma	3821	172	0.26	
Devaraju	3822	173	0.81	
Puttamma	3823	174	0.17	
Kendaganshetty	3824	175	0.53	
Puttathayamma	3825	176	0.38	
Chikdevayya	3826	177	0.81	
Mankegowda	3827	178	0.47	
Suresha	3828	179	0.25	
Shivanna	3829	180	0.81	
Thammayanaika	3830	181	0.48	
Koosamma	3831	181	0.48	
Boregowda	3832	181	0.51	
Mariyanna	3833	288	181	0.84

Name of Farmer	Farmer Code	Survey No	Area (Ha)
Shivmadayya	3834	181	0.84
Varalakshamma	3835	181	0.84
Kempegowda	3836	181	0.84
Nanjamma	3837	181	0.84
Nanjamma	3838	181	0.84
Singanaika	3839	181	0.84
Puttaswamy	3840	181	0.84
Thimmanaika	3841	181	0.84
Rajamnaika	3842	181	0.84
Nagamma	3843	181	0.84
Thamayanaika	3844	181	0.84
Muddamma	3845	181	1.20
Santhayamma	3846	181	1.50
Devamma	3847	181	1.54
Putswamy	3848	181	1.81
Manchamma	3849	181	1.23
Usmad Sharif	3850	181	1.24
Siddamma	3851	181	1.25
Basavarajamma	3852	181	1.26
Chinnappa	3853	181	1.25
Lokesha	3854	181	1.24
Chandrashekanaika	3855	181	1.61
Sundamma	3856	181	1.62
Basavarajamma	3857	181	1.63
Siddegowda	3858	181	1.32
Krishnappa	3859	200	0.81
Mallesha	3860	205/1	0.75
Nagaraju	3861	205/2	0.15
Puttathayamma	3862	206/1	0.75
Jayaramgowda	3863	206/1	0.88
Puttamma	3864	206/2	1.21
Sakamma	3865	206/3	0.85
Lingegowda	3866	206/4	0.85
Ningaraju	3867	206/5	2.27
Kalegowda	3868	206/5	2.27
Byregowda	3869	206/5	0.87
Hemavathi	3870	206/5	0.88
Siddegowda	3871	206/5	1.23

Name of Farmer	Farmer Code	Survey No	Area (Ha)
Puttamma	3872	206/5	1.23
Jayaramu	3873	206/5	1.24
Suresha	3874	206/5	1.25
Nataraju	3875	206/5	1.28
Honnamma	3876	206/5	2.27
Lakshmamma	3877	206/5	2.40
Nagaraju	3878	206/5	0.48
Ningegowda	3879	206/6	1.42
Mahesha	3880	207/1	1.65
Lakshmi	3881	207/1	1.52
Jayaramegowda	3882	207/1	1.62
Jagadisha	3883	207/1	0.31
Chikthayamma	3884	207/1	1.61
Yogesha	3885	207/2	1.61
Amar	3886	207/2	0.97
Shivanagegowda	3887	207/3	0.97
Jagadisha	3888	208	0.97
Jagadisha	3889	208	0.19
Basappa	3890	208	0.37
Devanna	3891	208	0.97
Nanjundappa	3892	208	0.97
Deviramma	3893	209	0.97
Sakamma	3894	210	0.19
Kabrayya	3895	210	0.37
Kalswamy	3896	210	0.54
Rajanna	3897	211	1.27
Chikkaboregowda	3898	212	0.11
Satyanarayancha	3899	212/2	1.25
Achyutchari	3900	212/2	1.25
Sannegowda	3901	212/3	0.50
Kempamma	3902	213	0.90
Boregowda	3903	214	0.26
Sakamma	3904	215	0.23
Doddakarigowda	3905	216	0.41
Ningamma	3906	217	1.80
Boregowda	3907	218	3.29
Kempamma	3908	219	1.22
Basappa	3909	220	1.25



Name of Farmer	Farmer Code	Survey No	Area (Ha)
Basavaraju	3910	220	1.26
Devegowda	3911	221	0.73
Marigowda	3912	222	1.21
Shankara	3913	223	1.02
Shivprakash	3914	227	1.20
Siddaramappa	3915	227	0.19
Muddappa	3916	227	0.24
Mallikarjunappa	3917	227	0.24
Ssiddaramegowda	3918	227	0.38
Bettegowda	3919	227	0.16
Kamamma	3920	227	1.25
Gowamma	3921	227	0.77
Nandisha	3922	227	0.77
Karichamayya	3923	229	3.21
Puttathayamma	3924	229	0.80
Basavraju	3925	230	0.73
Lakshamma	3926	231	0.43
Mahadeva	3927	232	0.87
Lakshamma	3928	233	2.45
Parimala	3929	233	2.12
Ratamma	3930	234	3.02
Kalyamma	3931	234	0.81
Sidlinggowda	3932	235	1.01
Shivshankara	3933	236	0.68
Kempamma	3934	237	1.20
Veerabadregowda	3935	238	0.54
Doddayya	3936	239	1.22
Sannamamma	3937	240	1.61
Mulluramma	3938	241	1.25
Halamma	3939	242	1.70
Veerabadregowda	3940	243	3.32
Javamma	3941	244	0.84
Nagegowda	3942	245	0.61
Ninggowda	3943	252	3.61
Veerabadregowda	3944	252	0.31
Veerabadregowda	3945	252	0.31
Shivrudregowda	3946	252	0.31
Nagamanna	3947	291 423	3.12

Name of Farmer	Farmer Code	Survey No	Area (Ha)
Nagamma	3948	424	2.81
Mahadevamma	3949	425	0.43
Muralidhara	3950	425	0.62
Ningegowda	3951	425	0.60
Umesha	3952	426	0.58
Mudramappa	3953	427	0.32
Prabhuswamy	3954	427	0.21
Nanjundegowda	3955	428	0.89
Marigowda	3956	428	0.89
Doddathammegowda	3957	429	0.40
Puttaraju	3958	430	0.40
Noorunnisa	3959	431	0.61
Siddaraju	3960	433	0.20
Siddaraju	3961	434	0.21
Mahamad Pasha	3962	435	1.20
Fathima Kausar	3963	436	0.12
Sheeba Afrin	3964	437	2.08
Musheer Ahmed	3965	438	0.08
Purshotham Bhat	3966	439	1.49
Purshotham Bhat	3967	440	1.15
Ravi	3968	441	0.40
Nagaraju	3969	441	0.35
Nayaz Ahmed Khan	3970	442	0.41
Sreeraman	3971	443	1.04
Siddaramegowda	3972	444	0.40
Nagegowda	3973	445	0.40
Boregowda	3974	446	0.40
Veerabadregowda	3975	447	0.40
Chikkannegowda	3976	448	0.25
Lingarajegowda	3977	449	1.50
Mallappa	3978	451	1.50
Shivaramegowda	3979	452	0.26
Saluman	3980	456	0.06
Mahadevamma	3981	457	0.94
Sreeraman	3982	458	0.60
Mahadevayya	3983	467	0.44
Devamma	3984	468	0.24
Narsamma	3985	469	1.19

Name of Farmer	Farmer Code	Survey No	Area (Ha)
Jayaramu	3986	470	0.40
Venkataramanayya	3987	1/10	1.20
Channakrishnegowda	3988	1/11	1.62
Ramalingegowda	3989	1/12	2.80
Venkataramanayya	3990	1/13	1.20
Rakimuttappa	3991	1/2	1.25
Basavraju	3992	1/2	1.50
Siddalingappa	3993	1/2	1.60
Gnanamuttu	3994	1/3	0.56
Prema	3995	1/3	0.50
Lingamma	3996	1/3	0.50
Eronika	3997	1/3	1.20
Rayappa	3998	1/3	1.20
Sagaayameri	3999	1/4	2.50
Madaleyamma	4000	1/4	1.50
Chinnappa	4001	1/4	1.50
Madaleyamma	4002	1/4	0.60
Marimadayya	4003	1/4	0.80
Chinnappa	4004	1/4	0.50
Madalemuttu	4005	1/4	1.00
Ratnaswamy	4006	1/4	1.00
Periyanayaga	4007	1/4	1.00
Bhagyamma	4008	1/4	1.00
Papegowda	4009	1/6	2.01
Sushma	4010	1/7	1.50
Ravindrakumar	4011	1/8	2.80
Rajesha	4012	1/9	2.01
Mahesh	4013	1	1.87
Sarkari	4014	245/1	1.00
Bhoo Swadina	4015	'1/1	0.41
Sarkari beelu	4016	130	3.07
Sarkari	4017	106	0.39
Sarkari Kere	4018	95	20.35
Beelu	4019	2	5.91
Krishnegowda	4020	224/2	1.15
Nanjegowda	4021	224/3	0.16
Siddaramegowda	4022	224/4	1.15
Basavrajegowda	4023	293 224/5	1.16

Name of Farmer	Farmer Code	Survey No	Area (Ha)
Basavegowda	4024	224/6	1.15
Krishnegowda	4025	225/1	0.16
Nanjegowda	4026	225/2	0.15
Siddaramegowda	4027	225/3	2.16
Basavarajegowda	4028	225/4	0.16
Basavegowda	4029	225/5	1.16
Venkatamma	4030	334/1	2.73
Kendagannegowda	4031	334/2	0.45
Shantakumari	4032	334/3	0.54
Kendaganswamy	4033	334/4	0.28
Kantharaju	4034	334/5	0.33
Kendaganswamy	4035	333	0.27
Manju	4036	224/1A	0.44
Sakamma	4037	224/1B	0.43
Thayamma	4038	224/1C	0.43
Siddamma	4039	224/1D	0.44
Manchayya	4040	360/1	0.40
Shivaraju	4041	360/2	0.39
Puttayya	4042	360/3	2.39
Byrayya	4043	360/4	3.50
Siddaraju	4044	360/5	0.39
Basavaraju	4045	369	0.18
Suma	4046	367/1	0.41
Basavaraju	4047	367/2	1.48
Lakshamma	4048	368/1	0.55
Lingegowdac	4049	368/2	0.55
Shivaraju	4050	374/3	0.21
Byrayya	4051	374/4	0.21
Puttasiddamma	4052	373/1	0.69
Siddaraju	4053	373/2	0.41
Byrayya	4054	373/3	0.14
Shivaraju	4055	373/4	0.14
Kadappa	4056	358	1.10
Siddappa	4057	381/1	1.83
Leela Nagabhooshana	4058	382	1.57
Chikkamma	4059	383/1	0.22
Abdul Suban	4060	377/1	0.56
Venkateshanika	4061	377/2	0.48

Name of Farmer	Farmer Code	Survey No	Area (Ha)
Venkatamma	4062	377/3	1.14
Puttasiddayya	4063	377/4	0.40
Puttaya	4064	377/5	0.40
Venkatanaika	4065	377/6	0.15
Rammurthy	4066	376	0.63
Padmakumari	4067	375	0.27
Doorada Ninga	4068	374/1	0.88
Puttasiddayya	4069	37/2	0.42
Ashwinin	4070	396/3	0.75
Thimmanaika	4071	396/4	0.16
Thimmanaika	4072	397/1	0.27
Mahadevamma	4073	397/1	0.25
Mahadevamma	4074	397/2	0.35
Chikkamma	4075	397/2	0.26
Boganaika	4076	397/2	0.90
Thimmanaika	4077	397/2	0.34
Ashwini	4078	397/3	1.17
Hanumantanaika	4079	378	0.78
Vazida Tabrun Maakola	4080	411/2	1.10
Ramalingagowda	4081	411/3	1.15
Madamma	4082	411/4	1.10
Anisa Ahamad	4083	411/5	1.05
Anisa Ahamad	4084	411/6	1.61
Puttappa	4085	410/1	2.01
Kempegowda	4086	410/2	1.46
Nagarajamurthy	4087	410/3	1.46
Ningamma	4088	410/4	1.85
Kalibande Baskaraj	4089	418/7	0.30
Somanna	4090	417/1	2.70
Kalibande Baskaraj	4091	417/2	1.40
Kalibande Baskaraj	4092	417/3	0.70
Nanjappa	4093	420	1.15
Kalibande Baskaraj	4094	421/1	1.71
Kalibande Baskaraj	4095	416/1	0.66
Kalibande Baskaraj	4096	416/2	0.72
Devamma	4097	415/1	0.82
Puttamma	4098	415/1	0.82
Sannayenkatamma	4099	415/1	0.82

Name of Farmer	Farmer Code	Survey No	Area (Ha)
Kalidindibhaskar Raj	4100	415/3	0.60
Sanahydegowda	4101	398/2	1.80
Govindan	4102	422/1	1.61
Nanjappa	4103	422/2	1.96
Thimmanaika	4104	422/3	2.90
Siddegowda	4105	413/4	0.20
Govindan	4106	419/1	1.44
Nanjappa	4107	419/2	0.49
Krishna	4108	418/1	0.43
Kalidindibhaskar Raj	4109	418/2	1.37
Kalidindibhaskar Raj	4110	418/3	0.31
Kalidindibhaskar Raj	4111	418/4	0.81
Kalidindibhaskar Raj	4112	418/5	1.34
Kalidindibhaskar Raj	4113	418/6	0.78
Lingegowda	4114	418/13	3.92
Sannahydegowda	4115	412/1	2.81
Shivappa	4116	412/2	2.61
Aneesa Ahamad	4117	412/3	2.21
Ramegowda	4118	412/4	2.89
Mahesha	4119	415/1	1.32
Kempamma	4120	415/1	1.33
Boregowda	4121	415/1	2.89
Rajegowda	4122	415/1	1.59
Kalidindibhaskar Raj	4123	413/2	2.59
Mahesha	4124	413/3	1.59
Nooranis	4125	431/1	2.70
Khafnabi	4126	431/1	2.46
Byrayya	4127	329/3	1.42
Manchayya	4128	328/1	1.31
Nagaratna	4129	328/2	1.71
Shivaraju	4130	328/3	1.41
Poornima	4131	330/1	1.66
Sakamma	4132	411/1	1.41
Vaazida Tabassu	4133	411/2	2.01
Basappa	4134	305/2A	2.17
Jyothiumesha	4135	305/2B	1.61
Somesha	4136	305/2B2	2.67
Basappa	4137	305/3	2.46

Name of Farmer	Farmer Code	Survey No	Area (Ha)
Someshaa	4138	305/4	2.30
Eeramma	4139	305/5	2.41
Umesha	4140	426/1	1.58
Nagendra	4141	326/2	0.10
Ningamma	4142	324	1.10
Thimmegowda	4143	324/1	1.10
Nagaraju	4144	304/20	1.10
Jyothiumesha	4145	304/2	1.09
Aravinda	4146	303/1	1.58
Lingarajegowda	4147	303/2	1.19
Somesha	4148	303/3	1.19
Somesha	4149	303/3	1.20
Umesha	4150	306/1	2.44
Umesha	4151	306/2	2.40
Umesha	4152	306/2	1.25
Puttamma	4153	305/1	2.34
Basavanna	4154	302/1	4.38
Mahadevamma	4155	302/2	3.59
Umesha	4156	302/3	4.40
Basavanna	4157	302/4	2.90
Paramesha	4158	304/1A	1.03
Manjunatha	4159	304/1B	0.89
Ramanna	4160	304/1C	0.46
Mahadevi	4161	304/2A	0.79
Kempamma	4162	304/2B1	3.30
Govindegowda	4163	304/2B2	0.20
Nanjundappa	4164	270/3	40.00
Nanjundappa	4165	270/4	0.47
Shahanas	4166	280	0.80
Sabeena	4167	280	0.80
Jainabishan	4168	280	1.03
Jainabishan	4169	280	1.03
Puttaveeramma	4170	279	1.63
Puttamma	4171	282	0.85
Kempamma	4172	432	3.86
Siddalingegowda	4173	278/1	0.42
Basavraju	4174	278/2	0.54
Basavraju	4175	278/4	2.80

Name of Farmer	Farmer Code	Survey No	Area (Ha)
Mallabovi	4176	278/5	0.82
Ameenabhayamma	4177	269/1	1.61
Ningayya	4178	269/1	0.42
Moogoorayya	4179	269/2	0.80
Raghu	4180	269/3	0.58
Nagamma	4181	270/1	0.97
Ramanna	4182	270/2	0.31
Baalachandra	4183	274/3	2.80
Kullegowda	4184	275/1	3.50
Balachandra	4185	275/3	1.30
Ratna	4186	275/3	2.32
Maragundu	4187	276/1	1.40
Chikkannegowda	4188	276/2A	1.20
Javaregowda	4189	276/2C	1.41
Basavaraju	4190	277/1	0.41
Prabatamma	4191	301	0.71
Girishkumar	4192	287/1	1.23
Girishkumar	4193	287/2A	0.30
Maksud Alikhan	4194	287/2B	0.42
Manchayya	4195	289/1	1.21
Manchayya	4196	289/2	0.41
Ajaykumar	4197	294/1	0.53
Vedavathi	4198	294/2	0.26
Kempayya	4199	432	0.31
Shivamallama	4200	383/2	0.20
Shivamallama	4201	383/3	0.20
Devanaika	4202	383/4	0.60
Papanaika	4203	383/5	0.41
Siddaramegowda	4204	383/6	0.41
Siddappa	4205	384	0.72
Shivaraju	4206	372	0.60
Gopamma	4207	372	0.12
Byrayya	4208	372	0.60
Madegowda	4209	321/1	0.50
Jayaramegowda	4210	250/2	1.06
Honnamma	4211	250/7	0.60
Shivalingegowda	4212	272/1	0.34
Shivalingegowda	4213	272/2	0.69



Name of Farmer	Farmer Code	Survey No	Area (Ha)
Kendagannegowda	4214	272/3	0.69
Jagadeesha	4215	273/1	0.14
Puttamma	4216	273/2	0.27
Puttamma	4217	273/3	0.12
Kullegowda	4218	274/1	2.01
Baalachandra	4219	274/2	0.50
Javaregowda	4220	248/1	0.44
Jagadeesha	4221	248/3A	0.70
Shivaramgowda	4222	248/3B1	0.80
Shivaramgowda	4223	248/3B2	0.47
Lokesha	4224	248/4	0.52
Puttamma	4225	248/5	0.52
Ramya	4226	248/6	0.40
Harik Robert	4227	249/4	0.34
Harik Robert	4228	250/1	0.41
Nanjamma	4229	245/3	0.91
Nanjamma	4230	246	0.75
Veeragowda	4231	247/1A	0.25
Ningegowda	4232	247/1A	0.64
Veerabadregowda	4233	247/1B	0.58
Srinivasa Shyamanna	4234	247/3	0.62
Ningegowda	4235	253	0.11
Eeregowda	4236	252/1	0.83
Ningegowda	4237	252/1	0.10
Javaregowda	4238	252/1	0.85
Veerabadregowda	4239	252/1	0.80
Shivarudregowda	4240	252/1	0.20
Veerabadregowda	4241	252/1	0.20
Daasabovi	4242	252/2	0.80
Javaregowda	4243	251/1	0.52
Veerabadregowda	4244	252/2	0.39
Shivarudregowda	4245	252/3	0.39
Boregowda	4246	252/4	0.12
Boregowda	4247	252/5	0.12
Boregowda	4248	252/5	0.12
Haalamma	4249	242	1.67
Maluramma	4250	241/1	1.52
Nanjamma	4251	241/2	0.63

Name of Farmer	Farmer Code	Survey No	Area (Ha)
Kendagannegowda	4252	241/3	1.05
Kendagannegowda	4253	254	0.22
Papanaika	4254	255/1	0.66
Ravikirana	4255	255/2	0.66
Doddathammegowda	4256	429	0.80
Nagegowda	4257	245/1	0.60
Bhalakrishna	4258	245/2	0.60
Dasamma	4259	237/5	0.41
Sakamma	4260	237/6	0.41
Ningegowda	4261	243	0.22
Veerabadregowda	4262	243	0.22
Shivarudregowda	4263	243	1.40
Mahadevamma	4264	425/1	0.43
Muralidhar	4265	425/2	0.20
Ningegowda	4266	425/3	0.60
Padmamma	4267	425/4	0.41
Ramabovi	4268	245/3	0.20
Mahadevamma	4269	238/1	0.40
Shivalingegowda	4270	238/1	0.23
Girigowda	4271	238/1	0.15
Veerabhadregowda	4272	238/1	0.60
Basavaraju	4273	238/2	0.41
Basavaraju	4274	238/3	0.25
Kempamma	4275	237/1	0.41
Shruthi	4276	237/2	0.41
Basavaraju	4277	237/3	0.41
Veerabhadregowda	4278	237/4	0.41
Ratnamma	4279	234	0.81
Nanjamma	4280	234	0.81
Mahadeva	4281	232/1	0.87
Nataraju	4282	233/1	0.81
Siddegowda	4283	233/1	0.81
Lakshmamma	4284	233/1	0.81
Veerabhadregowda	4285	233/2	0.81
Veerabhadregowda	4286	233/2	1.20
Jayamma	4287	238/1	0.41
Thopamma	4288	268/8	0.41
Eerayya	4289	300 265	0.20

Name of Farmer	Farmer Code	Survey No	Area (Ha)
Doddakengegowda	4290	265	2.41
Ravikirana	4291	265	1.04
Nagaraju	4292	265	1.36
Nanjundegowda	4293	234	0.66
Ningegowda	4294	234	1.01
Shivalingegowda	4295	234	0.81
Kalyamana Sakumaga Shivananjegowda	4296	234	1.61
Veerabadregowda	4297	234	0.81
Savitramma	4298	258/2	0.26
Kalappa	4299	258/3	0.24
Deviramma	4300	258/4	0.17
Choudegowda	4301	258/5	0.56
Doddayya	4302	259	0.36
Shivamma	4303	263/1	0.12
Siddegowda	4304	263/1	0.36
Devegowda	4305	263/1	0.13
Devegowda	4306	263/1	0.12
Boregowda	4307	263/2	0.30
Javaregowda	4308	263/3	0.30
Shivarudregowda	4309	263/4	0.30
Loksha	4310	263/5	0.46
Loksha	4311	263/6	0.46
Subbaraya	4312	264/1	0.95
Nagamma	4313	264/2	0.38
Chandra	4314	264/3	0.20
Rajanaika	4315	264/4	0.52
Huchegowda	4316	264/6	0.15
Shivappa	4317	261/1	0.81
Govindabovi	4318	261/2	2.41
Venkatesh	4319	261/3	1.65
Venkataramana	4320	261/4	1.81
Srinivasa Bovi	4321	261/5	1.61
Tirumalabovi	4322	261/6	1.41
Chikswamy	4323	261/7	1.42
Shivkumar	4324	262/1	1.41
Govindabovi	4325	262/2	1.91
Venkatesha	4326	262/3	1.30
Boregowda	4327	301 260/1	3.35

Name of Farmer	Farmer Code	Survey No	Area (Ha)
Veerabadregowda	4328	260/1	2.54
Ningamma	4329	260/2	1.24
Veerabadregowda	4330	260/3	1.23
Eeregowda	4331	260/4	1.64
Javaregowda	4332	260/5	1.45
Marigowda	4333	260/6	1.26
Susheelamma	4334	258/1	1.37
Sowmya	4335	257/2	0.72
Marikodegowda	4336	257/3A	0.92
Chikjangigowda	4337	257/3B	0.93
Ravikirana	4338	257/4	2.82
Papanaika	4339	256/1	1.73
Sowmya	4340	256/2	1.65
Ravikirana	4341	256/3	1.97
Muddamappa	4342	427/1	1.32
Prabuswamy	4343	427/2	1.21
Bhagya	4344	226	2.32
Shivalingegowda	4345	283/2A	2.22
Kendagannegowda	4346	283/2A	1.42
Somappa	4347	283/2B	2.37
Sangamma	4348	283/2C	1.39
Hombalamma	4349	284	1.58
Nagamma	4350	424/1	1.26
Dasayya	4351	424/2	1.60
Laksmi	4352	285/1	1.60
Rudrappa	4353	285/2	0.30
Paramesha	4354	266	1.30
Malagirigowda	4355	266	1.42
Shoba	4356	285/4	1.41
Kamamma	4357	285/4	2.41
Aayisha Begam	4358	285/5	2.57
Puttaswamappa	4359	285/5	1.82
Devanna	4360	286/1	0.81
Paramesha	4361	286/25	4.13
Malliraju	4362	286/3	2.34
Shabarish	4363	227/5	2.36
Kamamma	4364	227/6	1.34
Siddaramappa	4365	227/7	0.30

Name of Farmer	Farmer Code	Survey No	Area (Ha)
Shivamma	4366	227/7	0.77
Basavalingappa	4367	227/8	1.89
Eeramma	4368	227/9	2.54
Puttathaymma	4369	228/1	1.38
Kendaganneshwara	4370	228/3	1.20
Honnamma	4371	228/3	0.25
Papanaika	4372	257/1	1.61
Rudrappa	4373	266/1	1.41
Gowramma	4374	266/2	0.93
Basavaraju	4375	268/1	1.16
Venkatasubbayya	4376	268/1	1.30
Puttabovi	4377	268/1	0.87
Bodegowda	4378	268/1	1.42
Themmabovi	4379	268/1	0.41
Savithramma	4380	268/1	0.57
Ningegowda	4381	268/1	0.80
Nagamma	4382	283/1	3.40
Marinanjappa	4383	287/1	2.10
Chetan Kumar	4384	277/2	2.60
Nanjegowda	4385	277/2	4.40
Lakshamma	4386	297/3	0.42
Shivalingegowda	4387	297/4	1.21
Ibjal Mahadevappa	4388	296/1	1.61
Kadar Uddin Khan	4389	298	4.45
Fazila Begam	4390	298	2.45
Huchayya	4391	299/1	1.30
Basavayya	4392	299/1	2.41
Puttamma	4393	299/1	1.61
Lingayya	4394	299/1	2.30
Marithimmayya	4395	299/1	3.50
Puttaswamy	4396	299/1	2.60
Ravikumar	4397	299/1	1.40
Chaluvaraju	4398	299/2	0.30
Chaluvaraju	4399	299/2	0.32
Chinswamy	4400	299/2	0.32
Jayaveeramma	4401	294/5	1.41
Sultan Mahamad	4402	281/1	3.17
Savithramma	4403	281/2	1.81

Name of Farmer	Farmer Code	Survey No	Area (Ha)
Sathish	4404	281/3	2.31
Putsidamma	4405	281/4	2.56
Gopala	4406	281/5	2.99
Zarin Taaz	4407	281/7	3.50
Shivanagamma	4408	300	3.89
Subbamma	4409	300	3.40
Lalithamba	4410	300	2.10
Linganna	4411	300	3.68
Puttaveeramma	4412	300	1.40
Shivprakash	4413	227/1	1.85
Devraju	4414	227/1	3.31
Siddaramappa	4415	227/10	1.25
Siddaramegowda	4416	227/11	1.91
Siddaramappa	4417	227/2	3.10
Muttappa	4418	227/2	0.83
Basavalingappa	4419	227/2	2.21
Siddaramappa	4420	227/3A	3.60
Anitha	4421	227/3B	2.19
Bettegowda	4422	227/4	0.16
Mahadevaiah	4423	89	0.80
Shivananjayya	4424	89	0.80
Siddayya	4425	89	0.80
Lingayya	4426	89	0.80
Marayya	4427	89	0.80
Ningaraju	4428	89	0.80
Doddadasayya	4429	89	0.80
Chaluvamma	4430	89	0.80
Lakshamma	4431	89	0.80
Kalyanamma	4432	89	0.80
Ramesh Bhat	4433	89	0.80
Shylaja	4434	89	0.80
Nanjundswamy	4435	89	0.38
Nanjundswamy	4436	89	0.42
Basavaraju	4437	89	0.80
Govindanaik	4438	89	0.80
Thimmanaika	4439	89	0.80
Mandabovi	4440	89	0.80
Thammabovi	4441	304 89	0.80

Name of Farmer	Farmer Code	Survey No	Area (Ha)
Gadiyayya	4442	89	0.80
Shivamma	4443	89	0.80
Parvathamma	4444	89	0.41
Chamundayya	4445	89	0.41
Ningarajayya	4446	89	0.81
Saroja	4447	89	0.81
Sriniva	4448	89	0.20
Dasayya	4449	89	0.50
Nanjundaswamy	4450	89	0.75
Belagayya	4451	89	0.81
Chikkanna	4452	89	0.81
Sannaputtayya	4453	89	0.50
Nanjundswamy	4454	89	0.75
Harisha	4455	89	0.81
Basamma	4456	89	0.81
Kendaganamma	4457	89	0.81
Shylaja	4458	89	0.71
Shylaja	4459	89	0.12
Shylaja	4460	89	0.75
Shylaja	4461	89	0.40
Shylaja	4462	89	0.11
Ankamma	4463	89	0.41
Kempalamma	4464	89	0.30
Jayamma	4465	89	0.50
Chaluvamma	4466	89	0.60
Parvathi	4467	84/3	0.81
Ankamma	4468	84/4	0.41
Shivananjayya	4469	82	0.41
Shivanna	4470	82	0.41
Basavanna	4471	82	0.52
Rajamma	4472	82	0.52
Sannthayamma	4473	83/1	0.94
Muddamma	4474	83/1	0.94
Murugendra	4475	83/1	0.47
Rangswamy	4476	75/1	0.47
Nanjamma	4477	75/1	0.40
Puttaveeramma	4478	75/1	0.86
Somanika WDC-01/2021-22	4479	305 75/1	0.86

Name of Farmer	Farmer Code	Survey No	Area (Ha)
Siddaraju	4480	77/2	0.33
Dasabovi	4481	77/1B	0.82
Thimmabovi	4482	77/1	0.82
Ramabovi	4483	77/2	1.21
Sowmya	4484	77/3	0.41
Sowmya	4485	77/3	0.41
Ramachandra	4486	78/2	0.70
Rajanna	4487	78/3	0.88
Siddamma	4488	78/4	1.07
Chikrangamma	4489	78/1	0.73
Sunandamma	4490	76/1A	0.57
Kittubovi	4491	76/1C1	0.40
Susheela	4492	76/1C2	0.40
Sunandamma	4493	76/1B1	0.49
Bhagya	4494	76/1B2	0.98
Manchayya	4495	72	1.20
Puttaswamy	4496	73/1	1.28
Siddesha	4497	73/2	0.80
Puttamanamma	4498	74/3	0.79
Puttaveeramma	4499	74/1A	0.45
Tungamma	4500	74/1B	0.29
Sheerabovi	4501	74/1B	0.29
Lakshamma	4502	74/2A	0.70
Giriyabovi	4503	74/2B	0.70
Ningappa	4504	66/1	0.28
Mahadevappa	4505	66/2	0.52
Puttamma	4506	66/3	0.33
Basavanna	4507	66/4	0.33
Basavarajappa	4508	66/5	0.52
Basavabovi	4509	67/1	0.55
Mahadevaiah	4510	67/2	0.98
Gowramma	4511	67/3	0.29
Mahadevappa	4512	67/4	0.34
Mahadevappa	4513	67/4	0.50
Basavabovi	4514	67/4	0.90
Byrappa	4515	67/4	0.20
Kamamma	4516	67/5	0.40
Channappa/Bommaswami	4517	306 67/5	0.52



Name of Farmer	Farmer Code	Survey No	Area (Ha)
Basavarajappa	4518	67/6	0.33
Gowramma	4519	68/1	0.18
Jayaramshetty	4520	68/2	0.41
Revanna	4521	69/1	0.80
Channamma	4522	69/2	0.54
Basavaraju	4523	69/3	0.25
Suresha	4524	69/4	0.25
Channamma	4525	69/5	0.33
Nagarajegowda	4526	65/1	0.24
Basavamori	4527	65/2	0.34
Devamani	4528	65/4	0.40
Gowramma	4529	65/5	0.12
Bhogappa	4530	65/3A	0.28
Bhogappa	4531	65/3B	0.27
Bhagyamma	4532	65/6	0.30
Chikkadevayya	4533	65/7	0.18
Nagaraju	4534	65/8	0.10
Shwetha	4535	60/1	0.10
Muttegowda	4536	60/2	0.10
Shivanna	4537	61/1	0.35
Ramabovi	4538	61/3	0.07
Koosamma	4539	61/4	0.10
Indramma	4540	61/5	0.31
Sarojamma	4541	64/1	0.39
Venkateshnaika	4542	64/2	0.35
Harisha	4543	64/3	0.45
Basavanna	4544	64/4	0.13
Sarojamma	4545	64/5	0.27
Basavanna	4546	64/6	0.13
Paramesha	4547	63/2	0.80
Mallimadayya	4548	63/1	0.32
Siddamma	4549	62/1	0.61
Chandrashekar	4550	62/2	0.43
Mallamadayya	4551	62/3	0.43
Mallubovi	4552	62/4	0.30
Dhanlakshmi	4553	59/1	0.47
Dhanlakshmi	4554	59/2	0.53
Shoba	4555	307 59/3A	0.56

Name of Farmer	Farmer Code	Survey No	Area (Ha)
Srinivas Bovi	4556	59/3B1	0.31
Mahadeva	4557	59/3B2	0.19
Srinivasa	4558	58	4.03
Govindabovi	4559	55/4	0.79
Latha	4560	55/1A	0.89
Lakshmana	4561	55/1B	0.47
Mahadevappa	4562	55/3B	0.33
Chikramappa	4563	55/3A1	0.16
Basavarajappa	4564	55/3A2	0.30
Kamma	4565	55/5	0.47
Abhilasha	4566	55/6	0.30
Veerabadrabovi	4567	55/9	0.20
Mayigowda	4568	55/8	0.53
Kittabovi	4569	55/10	0.40
Ramanaika	4570	55/11	0.40
Basavarajappa	4571	55/12	0.33
Rajamma	4572	49/1	0.40
Dasamma	4573	49/2	0.40
Susheela	4574	49/3	0.40
Sundramma	4575	49/4	0.40
Lakshamma	4576	49/5	0.40
Bhagyamma	4577	49/6	0.40
Dasamma	4578	49/7	0.40
Gayamma	4579	49/8	0.40
Bundamma	4580	49/9	0.40
Lakshamma	4581	49/10	0.40
Gowramma	4582	49/11	0.40
Shivamma	4583	49/12	0.41
Chinnamma	4584	49/13	0.40
Savithamma	4585	48/1	0.83
Jyothi	4586	48/2	1.70
Jyothi	4587	48/3	1.70
Vittal	4588	48/4	0.10
Govindaraju	4589	48/5	1.03
Shakuntala	4590	48/6	0.33
Veena	4591	48/6	0.40
Sri Vidya	4592	48/6	0.40
Renuka	4593	47/1	1.80

Name of Farmer	Farmer Code	Survey No	Area (Ha)
Shivshankar	4594	47/2	1.00
Jyothi Umesh	4595	47/3	1.20
Arjun Umesh	4596	47/4	0.40
Arjun Umesh	4597	47/5	1.40
Prakash	4598	47/6	0.80
Arjun Umesh	4599	47/7	0.35
Puttalakshmamma	4600	50/1	0.73
Mahadeva	4601	56/2	0.12
Venkatesha	4602	56/3	0.31
Govinda	4603	56/4	0.30
Savithramma	4604	56/5	0.30
Mahadeva	4605	56/6	0.30
Ninganna	4606	54/2	0.30
Sunitha	4607	54/1A	0.66
Manjunath	4608	54/3	0.60
Puttaswamy	4609	54/4	0.50
Nagesh	4610	54/4	0.40
Sunitha	4611	54/1B1	0.30
Sunitha	4612	54/1B2	0.30
Sunitha	4613	54/5	0.10
Sunitha	4614	54/6	0.10
Latha	4615	53/1	0.55
Kanthraju	4616	53/2	0.41
Kanthraju	4617	53/3	0.48
Baanaboyi	4618	53/4	0.55
Nagraju	4619	50/1	0.80
Shivananjayya	4620	50/1	0.40
Krishna	4621	50/1	0.40
Govindaraju	4622	50/1	0.87
Bundremunkegowda	4623	50/1	1.91
Shivaraju	4624	50/1	1.75
Kishorkumar	4625	50/2	2.14
Kishorkumar	4626	50/3	1.89
Raghu	4627	50/4	0.81
Roopa	4628	50/5	0.25
Shivshankar	4629	46/1	1.56
Arunkumar	4630	46/2	2.14
Jagadeesh	4631	46/3	0.12

Name of Farmer	Farmer Code	Survey No	Area (Ha)
Roopa	4632	46/4	1.39
Shivshankar	4633	46/5	2.10
Basappaji	4634	57/2	0.40
Shivananjappa	4635	57/1	0.27
Ramanna	4636	57/2	0.27
Mahadevswamy	4637	57/3	0.60
Sunitha	4638	57/4	0.20
Yallamma	4639	57/5	0.20
Basavegowda	4640	52/1	1.61
Meenakshi	4641	52/2	0.88
Subhash	4642	52/3	2.42
Mayamma	4643	28	1.60
Doddasiddayya	4644	28	1.40
Mahadevanaika	4645	1/1	1.21
Kempanaika	4646	1/2	0.85
Chikthamanaika	4647	2/1	0.42
Sannanaika	4648	2/2	0.86
Mahadevanaika	4649	2/3	1.20
Siddaraju	4650	2/4	0.21
Gomala	4651	1	8.90

4681.92

[ Chapter - IV ] 4.3 Baseline Data - Details of Existing Soil Moisture Conservation and Water Harvesting Activities

Village Name	Survey No.	Activity Type:	Activity Name :	Unit	Per Unit Runoff Stored (TCM)	Existing No. of structures	Latitude (Degree-Min-Sec)	Longitude (Degree-Min-Sec)	Is In Used 9 Yes/No)	Program Name	Year Of Construction (YYYY-YY)
Chamanahalli	49	Water Harvesting Activities	Farmpond	No.	450	4	76.3813	12.1561	No	Other Line Department	2015
Chikka Keruru	123/1	Water Harvesting Activities	Farmpond	No.	450	5	76.3802	12.1482	No	Other Line Department	2015
	87	Water Harvesting Activities	Gokatte	No.	100	3	76.3699	12.1487	No	Other Line Department	2013
Chootnahalli	31	Water Harvesting Activities	Farmpond	No.	450	2	76.3944	12.1251	No	Other Line Department	2015
Dodda Kereyuru	89	Water Harvesting Activities	Farmpond	No.	450	4	76.3785	12.1287	No	Other Line Department	2015
Doddakere Kaval	1/3	Water Harvesting Activities	Farmpond	No.	450	5	76.3791	12.1366	No	Other Line Department	2015
	1/4	Water Harvesting Activities	Gokatte	No.	1000	2	76.3791	12.1366	No	Other Line Department	2014
Holehundi	237	Water Harvesting Activities	Farmpond	No.	450	5	76.4238	12.1326	No	Other Line Department	2015
Hommaragalli	89	Water Harvesting Activities	Farmpond	No.	450	5	76.4569	12.1371	No	Other Line Department	2015
Hyrige	84	Water Harvesting Activities	Farmpond	No.	450	4	76.3775	12.1173	No	Other Line Department	2015
Iruvidhi	10	Water Harvesting Activities	Farmpond	No.	450	5	76.4204	12.1274	No	Other Line Department	2015
K.Kannenahalli	3/4	Water Harvesting Activities	Farmpond	No.	450	4	76.4217	12.1346	No	Other Line Department	2015
Karigala	407	Water Harvesting Activities	Farmpond	No.	450	3	76.4325	12.1329	No	Other Line Department	2015
	387	Water Harvesting Activities	Checkdam	No.	800	2	76.4324	12.1264	No	Other Line Department	2014
Kodichamanahalli	17	Water Harvesting Activities	Farmpond	No.	450	4	76.4107	12.1408	No	Other Line Department	2015
Kolagala	45	Water Harvesting Activities	Farmpond	No.	450	3	76.4149	12.1175	No	Other Line Department	2015
	34	Water Harvesting Activities	Gokatte	No.	1000	1	76.4073	12.1132	No	Other Line Department	2014
Kunagalu	34	Water Harvesting Activities	Farmpond	No.	450	5	76.4006	12.1345	No	Other Line Department	2015
Kutawadi	46	Water Harvesting Activities	Farmpond	No.	450	4	76.3841	12.1212	No	Other Line Department	2015
M.Kannenahalli	1	Water Harvesting Activities	Farmpond	No.	450	3	76.3984	12.1471	No	Other Line Department	2015
Madapura	84	Water Harvesting Activities	Farmpond	No.	450	4	76.3775	12.1173	No	Other Line Department	2015
	61	Water Harvesting Activities	Gokatte	No.	1000	2	76.3905	12.1137	No	Other Line Department	2014
Nayakanahundi	21/1	Water Harvesting Activities	Farmpond	No.	450	3	76.4132	12.1308	No	Other Line Department	2015
	98/1	Water Harvesting Activities	Checkdam	No.	800	2	76.4164	12.1367	No	Other Line Department	2013

[ Chapter - IV ] 4.4 Details of Proposed Soil Moisture Conservation and Water Harvesting Activities

Village Name	Farmer Code	Farmer Name	Survey Number	Rate Type (Manually/ Machinery)	Activity Type (Soil Moisture Conservation Activity/ Water Harvesting Activity)	Activity Name	Unit	Unit Cost (In Rs.)	Proposed Quantity	Latitude (Deg-Min-Sec)	Longitude (Deg-Min-Sec)	Total Cost (In Lacs)	Site Photo
Madapura	1	Thimmayya	98	Machinery	Soil Moisture Conservation Activity	Trench Cum Bund	RMT	60.00	200	76.3841	12.1212	0.120	
Madapura	2	Veerbhadrappa	98	Machinery	Soil Moisture Conservation Activity	Trench Cum Bund	RMT	60.00	150	76.3841	12.1212	0.090	
Madapura	3	Kempegowda	98	Machinery	Soil Moisture Conservation Activity	Trench Cum Bund	RMT	60.00	150	76.3841	12.1212	0.090	
Madapura	4	Dyavayya	98	Machinery	Soil Moisture Conservation Activity	Trench Cum Bund	RMT	60.00	200	76.3841	12.1212	0.120	
Madapura	5	Rudramma	98	Machinery	Soil Moisture Conservation Activity	Trench Cum Bund	RMT	60.00	53	76.3841	12.1212	0.032	
Madapura	6	Naganna	98	Machinery	Soil Moisture Conservation Activity	Trench Cum Bund	RMT	60.00	68	76.3841	12.1212	0.041	
Madapura	7	Somanna	98	Machinery	Soil Moisture Conservation Activity	Trench Cum Bund	RMT	60.00	100	76.3841	12.1212	0.060	
Madapura	8	Kullayya	98	Machinery	Soil Moisture Conservation Activity	Trench Cum Bund	RMT	60.00	50	76.3841	12.1212	0.030	
Madapura	9	Ningajamma	98	Machinery	Soil Moisture Conservation Activity	Trench Cum Bund	RMT	60.00	50	76.3841	12.1212	0.030	
Madapura	10	Gopalshetty	98	Machinery	Soil Moisture Conservation Activity	Trench Cum Bund	RMT	60.00	50	76.3841	12.1212	0.030	
Madapura	11	Shivnanjayya	98	Machinery	Soil Moisture Conservation Activity	Trench Cum Bund	RMT	60.00	100	76.3841	12.1212	0.060	
Madapura	12	Javaregowda	98	Machinery	Soil Moisture Conservation Activity	Trench Cum Bund	RMT	60.00	58	76.3841	12.1212	0.035	
Madapura	13	Chikkusnayak	98	Machinery	Soil Moisture Conservation Activity	Trench Cum Bund	RMT	60.00	40	76.3841	12.1212	0.024	
Madapura	14	Rajappa	98	Machinery	Soil Moisture Conservation Activity	Trench Cum Bund	RMT	60.00	50	76.3841	12.1212	0.030	
Madapura	15	Javarayya	98	Machinery	Soil Moisture Conservation Activity	Trench Cum Bund	RMT	60.00	25	76.3841	12.1212	0.015	

Village Name	Farmer Code	Farmer Name	Survey Number	Rate Type (Manually/Machinery)	Activity Type (Soil Moisture Conservation Activity/ Water Harvesting Activity)	Activity Name	Unit	Unit Cost (In Rs.)	Proposed Quantity	Latitude (Deg-Min-Sec)	Longitude (Deg-Min-Sec)	Total Cost (In Lacs)	Site Photo
Madapura	16	Gopalashetty	98	Machinery	Soil Moisture Conservation Activity	Trench Cum Bund	RMT	60.00	100	76.3841	12.1212	0.060	
Madapura	17	M.S.Rajendra	98	Machinery	Soil Moisture Conservation Activity	Trench Cum Bund	RMT	60.00	125	76.3841	12.1212	0.075	
Madapura	18	Rajappa	98	Machinery	Soil Moisture Conservation Activity	Trench Cum Bund	RMT	60.00	100	76.3841	12.1212	0.060	
Madapura	19	Shivananjayya	98	Machinery	Soil Moisture Conservation Activity	Trench Cum Bund	RMT	60.00	75	76.3841	12.1212	0.045	
Madapura	20	Jayarudrappa	98	Machinery	Soil Moisture Conservation Activity	Trench Cum Bund	RMT	60.00	75	76.3841	12.1212	0.045	
Madapura	21	Venkatayya	98	Machinery	Soil Moisture Conservation Activity	Trench Cum Bund	RMT	60.00	100	76.3841	12.1212	0.060	
Madapura	22	Gopamma	98	Machinery	Soil Moisture Conservation Activity	Trench Cum Bund	RMT	60.00	133	76.3841	12.1212	0.080	
Madapura	23	Channappa	98	Machinery	Soil Moisture Conservation Activity	Trench Cum Bund	RMT	60.00	38	76.3841	12.1212	0.023	
Madapura	24	Rajegowda	98	Machinery	Soil Moisture Conservation Activity	Trench Cum Bund	RMT	60.00	88	76.3841	12.1212	0.053	
Madapura	25	Basavarajappa	98	Machinery	Soil Moisture Conservation Activity	Trench Cum Bund	RMT	60.00	50	76.3841	12.1212	0.030	
Madapura	26	Puttashetty	98	Machinery	Soil Moisture Conservation Activity	Trench Cum Bund	RMT	60.00	100	76.3841	12.1212	0.060	
Madapura	27	Manchayya	98	Machinery	Soil Moisture Conservation Activity	Trench Cum Bund	RMT	60.00	50	76.3841	12.1212	0.030	
Madapura	28	Shivappa	98	Machinery	Soil Moisture Conservation Activity	Trench Cum Bund	RMT	60.00	75	76.3841	12.1212	0.045	
Madapura	29	Basavegowda	98	Machinery	Soil Moisture Conservation Activity	Trench Cum Bund	RMT	60.00	73	76.3841	12.1212	0.044	
Madapura	30	Shivananjappa	98	Machinery	Soil Moisture Conservation Activity	Trench Cum Bund	RMT	60.00	38	76.3841	12.1212	0.023	
Madapura	31	Chikkakusanayaka	98	Machinery	Soil Moisture Conservation Activity	Trench Cum Bund	RMT	60.00	150	76.3841	12.1212	0.090	

Village Name	Farmer Code	Farmer Name	Survey Number	Rate Type (Manually/Machinery)	Activity Type (Soil Moisture Conservation Activity/ Water Harvesting Activity)	Activity Name	Unit	Unit Cost (In Rs.)	Proposed Quantity	Latitude (Deg-Min-Sec)	Longitude (Deg-Min-Sec)	Total Cost (In Lacs)	Site Photo
Madapura	32	Sannanajayya	98	Machinery	Soil Moisture Conservation Activity	Trench Cum Bund	RMT	60.00	300	76.3841	12.1212	0.180	
Madapura	33	Narasanyaka	98	Machinery	Soil Moisture Conservation Activity	Trench Cum Bund	RMT	60.00	300	76.3841	12.1212	0.180	
Madapura	34	Devamma	98	Machinery	Soil Moisture Conservation Activity	Trench Cum Bund	RMT	60.00	400	76.3841	12.1212	0.240	
Madapura	35	Puttashetty	98	Machinery	Soil Moisture Conservation Activity	Trench Cum Bund	RMT	60.00	100	76.3841	12.1212	0.060	
Madapura	36	Somanna	98	Machinery	Soil Moisture Conservation Activity	Trench Cum Bund	RMT	60.00	300	76.3841	12.1212	0.180	
Madapura	37	Javaregowda	98	Machinery	Soil Moisture Conservation Activity	Trench Cum Bund	RMT	60.00	93	76.3841	12.1212	0.056	
Madapura	38	Manchayya	98	Machinery	Soil Moisture Conservation Activity	Trench Cum Bund	RMT	60.00	200	76.3841	12.1212	0.120	
Madapura	39	Manjappa	98	Machinery	Soil Moisture Conservation Activity	Trench Cum Bund	RMT	60.00	50	76.3841	12.1212	0.030	
Madapura	40	Hanumanta	98	Machinery	Soil Moisture Conservation Activity	Trench Cum Bund	RMT	60.00	78	76.3841	12.1212	0.047	
Madapura	41	Chennappa	98	Machinery	Soil Moisture Conservation Activity	Trench Cum Bund	RMT	60.00	153	76.3841	12.1212	0.092	
Madapura	42	Siddalingswamy	98	Machinery	Soil Moisture Conservation Activity	Trench Cum Bund	RMT	60.00	125	76.3841	12.1212	0.075	
Madapura	43	Rajappa	98	Machinery	Soil Moisture Conservation Activity	Trench Cum Bund	RMT	60.00	65	76.3841	12.1212	0.039	
Madapura	44	Mallappa	98	Machinery	Soil Moisture Conservation Activity	Trench Cum Bund	RMT	60.00	100	76.3841	12.1212	0.060	
Madapura	45	Nagamma	98	Machinery	Soil Moisture Conservation Activity	Trench Cum Bund	RMT	60.00	300	76.3841	12.1212	0.180	
Madapura	46	Shivarajappa	98	Machinery	Soil Moisture Conservation Activity	Trench Cum Bund	RMT	60.00	75	76.3841	12.1212	0.045	
Madapura	47	Chikkannappa	98	Machinery	Soil Moisture Conservation Activity	Trench Cum Bund	RMT	60.00	300	76.3841	12.1212	0.180	



Village Name	Farmer Code	Farmer Name	Survey Number	Rate Type (Manually/Machinery)	Activity Type (Soil Moisture Conservation Activity/ Water Harvesting Activity)	Activity Name	Unit	Unit Cost (In Rs.)	Proposed Quantity	Latitude (Deg-Min-Sec)	Longitude (Deg-Min-Sec)	Total Cost (In Lacs)	Site Photo
Madapura	48	Lakshamma	98	Machinery	Soil Moisture Conservation Activity	Trench Cum Bund	RMT	60.00	200	76.3841	12.1212	0.120	
Madapura	49	Lakshamma	98	Machinery	Soil Moisture Conservation Activity	Trench Cum Bund	RMT	60.00	50	76.3841	12.1212	0.030	
Madapura	50	Kavita	98	Machinery	Soil Moisture Conservation Activity	Trench Cum Bund	RMT	60.00	50	76.3841	12.1212	0.030	
Madapura	51	Venkatamma	98	Machinery	Soil Moisture Conservation Activity	Trench Cum Bund	RMT	60.00	280	76.3841	12.1212	0.168	
Madapura	52	Hanumantappa	98	Machinery	Soil Moisture Conservation Activity	Trench Cum Bund	RMT	60.00	85	76.3841	12.1212	0.051	
Madapura	53	Sunanda	98	Machinery	Soil Moisture Conservation Activity	Trench Cum Bund	RMT	60.00	50	76.3841	12.1212	0.030	
Madapura	54	Nagaratnamma	98	Machinery	Soil Moisture Conservation Activity	Trench Cum Bund	RMT	60.00	50	76.3841	12.1212	0.030	
Madapura	55	Nagaratnamma	98	Machinery	Soil Moisture Conservation Activity	Trench Cum Bund	RMT	60.00	50	76.3841	12.1212	0.030	
Madapura	56	Sunitha	98	Machinery	Soil Moisture Conservation Activity	Trench Cum Bund	RMT	60.00	50	76.3841	12.1212	0.030	
Madapura	57	Sunitha	98	Machinery	Soil Moisture Conservation Activity	Trench Cum Bund	RMT	60.00	50	76.3841	12.1212	0.030	
Madapura	58	Nagappa	98	Machinery	Soil Moisture Conservation Activity	Trench Cum Bund	RMT	60.00	213	76.3841	12.1212	0.128	
Madapura	59	Bettanayka	98	Machinery	Soil Moisture Conservation Activity	Trench Cum Bund	RMT	60.00	95	76.3841	12.1212	0.057	
Madapura	60	Chikkanayka	98	Machinery	Soil Moisture Conservation Activity	Trench Cum Bund	RMT	60.00	35	76.3841	12.1212	0.021	
Madapura	61	Chikkanayka	98	Machinery	Soil Moisture Conservation Activity	Trench Cum Bund	RMT	60.00	90	76.3841	12.1212	0.054	
Madapura	62	Devamma	98	Machinery	Soil Moisture Conservation Activity	Trench Cum Bund	RMT	60.00	130	76.3841	12.1212	0.078	
Madapura	63	Basavanayka	98	Machinery	Soil Moisture Conservation Activity	Trench Cum Bund	RMT	60.00	23	76.3841	12.1212	0.014	

Village Name	Farmer Code	Farmer Name	Survey Number	Rate Type (Manually/Machinery)	Activity Type (Soil Moisture Conservation Activity/ Water Harvesting Activity)	Activity Name	Unit	Unit Cost (In Rs.)	Proposed Quantity	Latitude (Deg-Min-Sec)	Longitude (Deg-Min-Sec)	Total Cost (In Lacs)	Site Photo
Madapura	64	Kalanayka	98	Machinery	Soil Moisture Conservation Activity	Trench Cum Bund	RMT	60.00	20	76.3841	12.1212	0.012	
Madapura	65	Chettyayka	98	Machinery	Soil Moisture Conservation Activity	Trench Cum Bund	RMT	60.00	30	76.3841	12.1212	0.018	
Madapura	66	Puttananjappa	98	Machinery	Soil Moisture Conservation Activity	Trench Cum Bund	RMT	60.00	80	76.3841	12.1212	0.048	
Madapura	67	Basavanayka	98	Machinery	Soil Moisture Conservation Activity	Trench Cum Bund	RMT	60.00	255	76.3841	12.1212	0.153	
Madapura	68	Chettyayka	98	Machinery	Soil Moisture Conservation Activity	Trench Cum Bund	RMT	60.00	155	76.3841	12.1212	0.093	
Madapura	69	Chettyayka	98	Machinery	Soil Moisture Conservation Activity	Trench Cum Bund	RMT	60.00	25	76.3841	12.1212	0.015	
Madapura	70	Gowranayka	98	Machinery	Soil Moisture Conservation Activity	Trench Cum Bund	RMT	60.00	50	76.3841	12.1212	0.030	
Madapura	71	Chettyayka	98	Machinery	Soil Moisture Conservation Activity	Trench Cum Bund	RMT	60.00	35	76.3841	12.1212	0.021	
Madapura	72	Gowranayka	98	Machinery	Soil Moisture Conservation Activity	Trench Cum Bund	RMT	60.00	60	76.3841	12.1212	0.036	
Madapura	73	Puttachiknayaka	98	Machinery	Soil Moisture Conservation Activity	Trench Cum Bund	RMT	60.00	35	76.3841	12.1212	0.021	
Madapura	74	Puttachiknayaka	98	Machinery	Soil Moisture Conservation Activity	Trench Cum Bund	RMT	60.00	25	76.3841	12.1212	0.015	
Madapura	75	Borayya	98	Machinery	Soil Moisture Conservation Activity	Trench Cum Bund	RMT	60.00	70	76.3841	12.1212	0.042	
Madapura	76	Sannaswamnayka	98	Machinery	Soil Moisture Conservation Activity	Trench Cum Bund	RMT	60.00	123	76.3841	12.1212	0.074	
Madapura	77	Manchayya	98	Machinery	Soil Moisture Conservation Activity	Trench Cum Bund	RMT	60.00	70	76.3841	12.1212	0.042	
Madapura	78	Devamma	98	Machinery	Soil Moisture Conservation Activity	Trench Cum Bund	RMT	60.00	120	76.3841	12.1212	0.072	
Madapura	79	Gowamma	98	Machinery	Soil Moisture Conservation Activity	Trench Cum Bund	RMT	60.00	290	76.3841	12.1212	0.174	

Village Name	Farmer Code	Farmer Name	Survey Number	Rate Type (Manually/Machinery)	Activity Type (Soil Moisture Conservation Activity/ Water Harvesting Activity)	Activity Name	Unit	Unit Cost (In Rs.)	Proposed Quantity	Latitude (Deg-Min-Sec)	Longitude (Deg-Min-Sec)	Total Cost (In Lacs)	Site Photo
Madapura	80	Lingappa	98	Machinery	Soil Moisture Conservation Activity	Trench Cum Bund	RMT	60.00	288	76.3841	12.1212	0.173	
Madapura	81	Siddalingappa	98	Machinery	Soil Moisture Conservation Activity	Trench Cum Bund	RMT	60.00	93	76.3841	12.1212	0.056	
Madapura	82	Siddalinswamy	98	Machinery	Soil Moisture Conservation Activity	Trench Cum Bund	RMT	60.00	93	76.3841	12.1212	0.056	
Madapura	83	Devamma	98	Machinery	Soil Moisture Conservation Activity	Trench Cum Bund	RMT	60.00	163	76.3841	12.1212	0.098	
Madapura	84	Somshekar	98	Machinery	Soil Moisture Conservation Activity	Trench Cum Bund	RMT	60.00	208	76.3841	12.1212	0.125	
Madapura	85	Kamamma	98	Machinery	Soil Moisture Conservation Activity	Trench Cum Bund	RMT	60.00	208	76.3841	12.1212	0.125	
Madapura	86	Mallikarjuna	98	Machinery	Soil Moisture Conservation Activity	Trench Cum Bund	RMT	60.00	205	76.3841	12.1212	0.123	
Madapura	87	Siddayya	98	Machinery	Soil Moisture Conservation Activity	Trench Cum Bund	RMT	60.00	248	76.3841	12.1212	0.149	
Madapura	88	Kariyappa	98	Machinery	Soil Moisture Conservation Activity	Trench Cum Bund	RMT	60.00	225	76.3841	12.1212	0.135	
Madapura	89	Thayamma	98	Machinery	Soil Moisture Conservation Activity	Trench Cum Bund	RMT	60.00	43	76.3841	12.1212	0.026	
Madapura	90	Mahadevamma	98	Machinery	Soil Moisture Conservation Activity	Trench Cum Bund	RMT	60.00	133	76.3841	12.1212	0.080	
Madapura	91	Devaraju	98	Machinery	Soil Moisture Conservation Activity	Trench Cum Bund	RMT	60.00	108	76.3841	12.1212	0.065	
Madapura	92	Siddaramayya	98	Machinery	Soil Moisture Conservation Activity	Trench Cum Bund	RMT	60.00	55	76.3841	12.1212	0.033	
Madapura	93	Kendagannayya	98	Machinery	Soil Moisture Conservation Activity	Trench Cum Bund	RMT	60.00	143	76.3841	12.1212	0.086	
Madapura	94	Shivalingappa	98	Machinery	Soil Moisture Conservation Activity	Trench Cum Bund	RMT	60.00	150	76.3841	12.1212	0.090	
Madapura	95	Mahadevappa	98	Machinery	Soil Moisture Conservation Activity	Trench Cum Bund	RMT	60.00	100	76.3841	12.1212	0.060	

Village Name	Farmer Code	Farmer Name	Survey Number	Rate Type (Manually/Machinery)	Activity Type (Soil Moisture Conservation Activity/ Water Harvesting Activity)	Activity Name	Unit	Unit Cost (In Rs.)	Proposed Quantity	Latitude (Deg-Min-Sec)	Longitude (Deg-Min-Sec)	Total Cost (In Lacs)	Site Photo
Madapura	96	Manjunatha	98	Machinery	Soil Moisture Conservation Activity	Trench Cum Bund	RMT	60.00	250	76.3841	12.1212	0.150	
Madapura	97	Ratamma	98	Machinery	Soil Moisture Conservation Activity	Trench Cum Bund	RMT	60.00	100	76.3841	12.1212	0.060	
Madapura	98	Devamma	98	Machinery	Soil Moisture Conservation Activity	Trench Cum Bund	RMT	60.00	135	76.3841	12.1212	0.081	
Madapura	99	Kempamma	98	Machinery	Soil Moisture Conservation Activity	Trench Cum Bund	RMT	60.00	103	76.3841	12.1212	0.062	
Madapura	100	Lingarajappa	98	Machinery	Soil Moisture Conservation Activity	Trench Cum Bund	RMT	60.00	38	76.3841	12.1212	0.023	
Madapura	101	Lingarajappa	98	Machinery	Soil Moisture Conservation Activity	Trench Cum Bund	RMT	60.00	38	76.3841	12.1212	0.023	
Madapura	102	Lingappa	98	Machinery	Soil Moisture Conservation Activity	Trench Cum Bund	RMT	60.00	15	76.3841	12.1212	0.009	
Madapura	103	Lingappa	98	Machinery	Soil Moisture Conservation Activity	Trench Cum Bund	RMT	60.00	35	76.3841	12.1212	0.021	
Madapura	104	Shivamallappa	98	Machinery	Soil Moisture Conservation Activity	Trench Cum Bund	RMT	60.00	225	76.3841	12.1212	0.135	
Madapura	105	Nagamma	98	Machinery	Soil Moisture Conservation Activity	Trench Cum Bund	RMT	60.00	150	76.3841	12.1212	0.090	
Madapura	106	Sarojamma	98	Machinery	Soil Moisture Conservation Activity	Trench Cum Bund	RMT	60.00	125	76.3841	12.1212	0.075	
Madapura	107	Raghavendra	98	Machinery	Soil Moisture Conservation Activity	Trench Cum Bund	RMT	60.00	150	76.3841	12.1212	0.090	
Madapura	108	Lakshmana	98	Machinery	Soil Moisture Conservation Activity	Trench Cum Bund	RMT	60.00	153	76.3841	12.1212	0.092	
Madapura	109	Shivamma	98	Machinery	Soil Moisture Conservation Activity	Trench Cum Bund	RMT	60.00	53	76.3841	12.1212	0.032	
Madapura	110	Rangayya	98	Machinery	Soil Moisture Conservation Activity	Trench Cum Bund	RMT	60.00	55	76.3841	12.1212	0.033	
Madapura	111	Shivananjappa	98	Machinery	Soil Moisture Conservation Activity	Trench Cum Bund	RMT	60.00	103	76.3841	12.1212	0.062	

Village Name	Farmer Code	Farmer Name	Survey Number	Rate Type (Manually/Machinery)	Activity Type (Soil Moisture Conservation Activity/ Water Harvesting Activity)	Activity Name	Unit	Unit Cost (In Rs.)	Proposed Quantity	Latitude (Deg-Min-Sec)	Longitude (Deg-Min-Sec)	Total Cost (In Lacs)	Site Photo
Madapura	112	Mahadevamma	98	Machinery	Soil Moisture Conservation Activity	Trench Cum Bund	RMT	60.00	100	76.3841	12.1212	0.060	
Madapura	113	Siddarammayya	98	Machinery	Soil Moisture Conservation Activity	Trench Cum Bund	RMT	60.00	103	76.3841	12.1212	0.062	
Madapura	114	Chandrappa	98	Machinery	Soil Moisture Conservation Activity	Trench Cum Bund	RMT	60.00	110	76.3841	12.1212	0.066	
Madapura	115	Chinamma	98	Machinery	Soil Moisture Conservation Activity	Trench Cum Bund	RMT	60.00	103	76.3841	12.1212	0.062	
Madapura	116	Siddaramayya	78	Machinery	Soil Moisture Conservation Activity	Trench Cum Bund	RMT	60.00	813	76.3857	12.1125	0.488	
Madapura	117	Niranjana Simha	77	Machinery	Soil Moisture Conservation Activity	Trench Cum Bund	RMT	60.00	500	76.3874	12.1133	0.300	
Madapura	118	Manjunath B.N.	77	Machinery	Soil Moisture Conservation Activity	Trench Cum Bund	RMT	60.00	500	76.3874	12.1133	0.300	
Madapura	119	Naganna	77	Machinery	Soil Moisture Conservation Activity	Trench Cum Bund	RMT	60.00	500	76.3874	12.1133	0.300	
Madapura	120	Mahadevappa	77	Machinery	Soil Moisture Conservation Activity	Trench Cum Bund	RMT	60.00	500	76.3874	12.1133	0.300	
Madapura	121	B.N. Manjunatha	76	Machinery	Soil Moisture Conservation Activity	Trench Cum Bund	RMT	60.00	63	76.3886	12.1133	0.038	
Madapura	122	B.N. Manjunatha	76	Machinery	Soil Moisture Conservation Activity	Trench Cum Bund	RMT	60.00	335	76.3886	12.1133	0.201	
Madapura	123	Mahadevaswamy M.S.	76	Machinery	Soil Moisture Conservation Activity	Trench Cum Bund	RMT	60.00	550	76.3886	12.1133	0.330	
Madapura	124	Shivalingamma	72	Machinery	Soil Moisture Conservation Activity	Trench Cum Bund	RMT	60.00	58	76.3881	12.1116	0.035	
Madapura	125	B.N. Manjunatha	72	Machinery	Soil Moisture Conservation Activity	Trench Cum Bund	RMT	60.00	500	76.3881	12.1116	0.300	
Madapura	126	Premakumari	72	Machinery	Soil Moisture Conservation Activity	Trench Cum Bund	RMT	60.00	75	76.3881	12.1116	0.045	
Madapura	127	Basavanna	72	Machinery	Soil Moisture Conservation Activity	Trench Cum Bund	RMT	60.00	68	76.3881	12.1116	0.041	

Village Name	Farmer Code	Farmer Name	Survey Number	Rate Type (Manually/Machinery)	Activity Type (Soil Moisture Conservation Activity/ Water Harvesting Activity)	Activity Name	Unit	Unit Cost (In Rs.)	Proposed Quantity	Latitude (Deg-Min-Sec)	Longitude (Deg-Min-Sec)	Total Cost (In Lacs)	Site Photo
Madapura	128	Shivananjappa	71	Machinery	Soil Moisture Conservation Activity	Trench Cum Bund	RMT	60.00	150	76.3868	12.1118	0.090	
Madapura	129	Nagamma	71	Machinery	Soil Moisture Conservation Activity	Trench Cum Bund	RMT	60.00	200	76.3868	12.1118	0.120	
Madapura	130	Nagaraju	66	Machinery	Soil Moisture Conservation Activity	Trench Cum Bund	RMT	60.00	100	76.3884	12.1086	0.060	
Madapura	131	Usha D/O	66	Machinery	Soil Moisture Conservation Activity	Trench Cum Bund	RMT	60.00	250	76.3884	12.1086	0.150	
Madapura	132	Varalakshmi	66	Machinery	Soil Moisture Conservation Activity	Trench Cum Bund	RMT	60.00	250	76.3884	12.1086	0.150	
Madapura	133	Kendigannappa	66	Machinery	Soil Moisture Conservation Activity	Trench Cum Bund	RMT	60.00	300	76.3884	12.1086	0.180	
Madapura	134	Kendigannappa	66	Machinery	Soil Moisture Conservation Activity	Trench Cum Bund	RMT	60.00	308	76.3884	12.1086	0.185	
Madapura	135	Sujatha K.R.	66	Machinery	Soil Moisture Conservation Activity	Trench Cum Bund	RMT	60.00	50	76.3884	12.1086	0.030	
Madapura	136	C. Siddappa	68	Machinery	Soil Moisture Conservation Activity	Trench Cum Bund	RMT	60.00	50	76.3884	12.1097	0.030	
Madapura	137	Appajappa	68	Machinery	Soil Moisture Conservation Activity	Trench Cum Bund	RMT	60.00	75	76.3884	12.1097	0.045	
Madapura	138	Dhakshyayini	68	Machinery	Soil Moisture Conservation Activity	Trench Cum Bund	RMT	60.00	50	76.3884	12.1097	0.030	
Madapura	139	Sarkari	67	Machinery	Soil Moisture Conservation Activity	Trench Cum Bund	RMT	60.00	598	76.3874	12.1084	0.359	
Madapura	140	Sunil Kumar M.V	66	Machinery	Soil Moisture Conservation Activity	Trench Cum Bund	RMT	60.00	600	76.3884	12.1086	0.360	
Madapura	141	M.R. Muttha Swamy Raya	66	Machinery	Soil Moisture Conservation Activity	Trench Cum Bund	RMT	60.00	1040	76.3884	12.1086	0.624	
Madapura	142	M.S. Manjunatha	66	Machinery	Soil Moisture Conservation Activity	Trench Cum Bund	RMT	60.00	300	76.3884	12.1086	0.180	
Madapura	143	V. Naryanamurthy	66	Machinery	Soil Moisture Conservation Activity	Trench Cum Bund	RMT	60.00	50	76.3884	12.1086	0.030	

Village Name	Farmer Code	Farmer Name	Survey Number	Rate Type (Manually/Machinery)	Activity Type (Soil Moisture Conservation Activity/ Water Harvesting Activity)	Activity Name	Unit	Unit Cost (In Rs.)	Proposed Quantity	Latitude (Deg-Min-Sec)	Longitude (Deg-Min-Sec)	Total Cost (In Lacs)	Site Photo
Madapura	144	Mallamma	101	Machinery	Soil Moisture Conservation Activity	Trench Cum Bund	RMT	60.00	255	76.3905	12.1220	0.153	
Madapura	145	Godhamma	101	Machinery	Soil Moisture Conservation Activity	Trench Cum Bund	RMT	60.00	45	76.3905	12.1220	0.027	
Madapura	146	Shivananjappa	102	Machinery	Soil Moisture Conservation Activity	Trench Cum Bund	RMT	60.00	43	76.3913	12.1221	0.026	
Madapura	147	Sanna Chikkanayka	102	Machinery	Soil Moisture Conservation Activity	Trench Cum Bund	RMT	60.00	83	76.3913	12.1221	0.050	
Madapura	148	Sanna Madhamma D/O	102	Machinery	Soil Moisture Conservation Activity	Trench Cum Bund	RMT	60.00	50	76.3913	12.1221	0.030	
Madapura	149	Ganesh	69	Machinery	Soil Moisture Conservation Activity	Trench Cum Bund	RMT	60.00	75	76.3868	12.1104	0.045	
Madapura	150	Mahesha	69	Machinery	Soil Moisture Conservation Activity	Trench Cum Bund	RMT	60.00	75	76.3868	12.1104	0.045	
Madapura	151	Devaraju	69	Machinery	Soil Moisture Conservation Activity	Trench Cum Bund	RMT	60.00	75	76.3868	12.1104	0.045	
Madapura	152	Maheshwari	69	Machinery	Soil Moisture Conservation Activity	Trench Cum Bund	RMT	60.00	103	76.3868	12.1104	0.062	
Madapura	153	Chennappa	68	Machinery	Soil Moisture Conservation Activity	Trench Cum Bund	RMT	60.00	500	76.3884	12.1097	0.300	
Madapura	154	C.S. Shivanna	68	Machinery	Soil Moisture Conservation Activity	Trench Cum Bund	RMT	60.00	300	76.3884	12.1097	0.180	
Madapura	155	Sidda Mallappa	68	Machinery	Soil Moisture Conservation Activity	Trench Cum Bund	RMT	60.00	500	76.3884	12.1097	0.300	
Madapura	156	Chelamalliah	75	Machinery	Soil Moisture Conservation Activity	Trench Cum Bund	RMT	60.00	118	76.3897	12.1133	0.071	
Madapura	157	A.N. Sheela	75	Machinery	Soil Moisture Conservation Activity	Trench Cum Bund	RMT	60.00	100	76.3897	12.1133	0.060	
Madapura	158	Mahadevappa	74	Machinery	Soil Moisture Conservation Activity	Trench Cum Bund	RMT	60.00	28	76.3901	12.1117	0.017	
Madapura	159	K. Manjunatha	73	Machinery	Soil Moisture Conservation Activity	Trench Cum Bund	RMT	60.00	55	76.3894	12.1112	0.033	

Village Name	Farmer Code	Farmer Name	Survey Number	Rate Type (Manually/Machinery)	Activity Type (Soil Moisture Conservation Activity/ Water Harvesting Activity)	Activity Name	Unit	Unit Cost (In Rs.)	Proposed Quantity	Latitude (Deg-Min-Sec)	Longitude (Deg-Min-Sec)	Total Cost (In Lacs)	Site Photo
Madapura	160	Sunil Kumar M.V	73	Machinery	Soil Moisture Conservation Activity	Trench Cum Bund	RMT	60.00	328	76.3894	12.1112	0.197	
Madapura	161	Sunil Kumar	73	Machinery	Soil Moisture Conservation Activity	Trench Cum Bund	RMT	60.00	78	76.3894	12.1112	0.047	
Madapura	162	Gowamma	72	Machinery	Soil Moisture Conservation Activity	Trench Cum Bund	RMT	60.00	50	76.3881	12.1116	0.030	
Madapura	163	B.E. Revanna	72	Machinery	Soil Moisture Conservation Activity	Trench Cum Bund	RMT	60.00	300	76.3881	12.1116	0.180	
Madapura	164	Shivanna	72	Machinery	Soil Moisture Conservation Activity	Trench Cum Bund	RMT	60.00	450	76.3881	12.1116	0.270	
Madapura	165	Shivananjappa	34	Machinery	Soil Moisture Conservation Activity	Trench Cum Bund	RMT	60.00	475	76.3880	12.1062	0.285	
Madapura	166	Siddhe Gowda	34	Machinery	Soil Moisture Conservation Activity	Trench Cum Bund	RMT	60.00	275	76.3880	12.1062	0.165	
Madapura	167	Lakshamma	34	Machinery	Soil Moisture Conservation Activity	Trench Cum Bund	RMT	60.00	250	76.3880	12.1062	0.150	
Madapura	168	Gopamma	101	Machinery	Soil Moisture Conservation Activity	Trench Cum Bund	RMT	60.00	350	76.3905	12.1220	0.210	
Madapura	169	Chikka Manchaiah	101	Machinery	Soil Moisture Conservation Activity	Trench Cum Bund	RMT	60.00	313	76.3905	12.1220	0.188	
Madapura	170	Sanna Madhamma	101	Machinery	Soil Moisture Conservation Activity	Trench Cum Bund	RMT	60.00	400	76.3905	12.1220	0.240	
Madapura	171	Shanthamma	71	Machinery	Soil Moisture Conservation Activity	Trench Cum Bund	RMT	60.00	38	76.3868	12.1118	0.023	
Madapura	172	Dyavappa	71	Machinery	Soil Moisture Conservation Activity	Trench Cum Bund	RMT	60.00	300	76.3868	12.1118	0.180	
Madapura	173	Shivalingamma S/O	70	Machinery	Soil Moisture Conservation Activity	Trench Cum Bund	RMT	60.00	250	76.3857	12.1116	0.150	
Madapura	174	Mahadevappa	70	Machinery	Soil Moisture Conservation Activity	Trench Cum Bund	RMT	60.00	50	76.3857	12.1116	0.030	
Madapura	175	Kaale Gowda S/O	70	Machinery	Soil Moisture Conservation Activity	Trench Cum Bund	RMT	60.00	175	76.3857	12.1116	0.105	



Village Name	Farmer Code	Farmer Name	Survey Number	Rate Type (Manually/Machinery)	Activity Type (Soil Moisture Conservation Activity/ Water Harvesting Activity)	Activity Name	Unit	Unit Cost (In Rs.)	Proposed Quantity	Latitude (Deg-Min-Sec)	Longitude (Deg-Min-Sec)	Total Cost (In Lacs)	Site Photo
Madapura	176	Nagamma S/O	70	Machinery	Soil Moisture Conservation Activity	Trench Cum Bund	RMT	60.00	525	76.3857	12.1116	0.315	
Madapura	177	Somashekara	70	Machinery	Soil Moisture Conservation Activity	Trench Cum Bund	RMT	60.00	38	76.3857	12.1116	0.023	
Madapura	178	Shivananjappa	70	Machinery	Soil Moisture Conservation Activity	Trench Cum Bund	RMT	60.00	35	76.3857	12.1116	0.021	
Madapura	179	Shanthamma	70	Machinery	Soil Moisture Conservation Activity	Trench Cum Bund	RMT	60.00	58	76.3857	12.1116	0.035	
Madapura	180	M.B Mallappa S/O	70	Machinery	Soil Moisture Conservation Activity	Trench Cum Bund	RMT	60.00	50	76.3857	12.1116	0.030	
Madapura	181	Shanthakumari	70	Machinery	Soil Moisture Conservation Activity	Trench Cum Bund	RMT	60.00	50	76.3857	12.1116	0.030	
Madapura	182	Nagamma	69	Machinery	Soil Moisture Conservation Activity	Trench Cum Bund	RMT	60.00	48	76.3868	12.1104	0.029	
Madapura	183	Bhogamallappa	69	Machinery	Soil Moisture Conservation Activity	Trench Cum Bund	RMT	60.00	225	76.3868	12.1104	0.135	
Madapura	184	Chikka Manchaiah	102	Machinery	Soil Moisture Conservation Activity	Trench Cum Bund	RMT	60.00	175	76.3903	12.1207	0.105	
Madapura	185	Sanna Mallanayka	102	Machinery	Soil Moisture Conservation Activity	Trench Cum Bund	RMT	60.00	80	76.3903	12.1207	0.048	
Madapura	186	Mari Nayaka	102	Machinery	Soil Moisture Conservation Activity	Trench Cum Bund	RMT	60.00	80	76.3903	12.1207	0.048	
Madapura	187	Nagamma	113	Machinery	Soil Moisture Conservation Activity	Trench Cum Bund	RMT	60.00	75	76.3904	12.1151	0.045	
Madapura	188	Nagamma	113	Machinery	Soil Moisture Conservation Activity	Trench Cum Bund	RMT	60.00	55	76.3904	12.1151	0.033	
Madapura	189	Paramashivappa	107	Machinery	Soil Moisture Conservation Activity	Trench Cum Bund	RMT	60.00	850	76.3902	12.1196	0.510	
Madapura	190	Siddamallaswamy	107	Machinery	Soil Moisture Conservation Activity	Trench Cum Bund	RMT	60.00	65	76.3902	12.1196	0.039	
Madapura	191	Shankar	107	Machinery	Soil Moisture Conservation Activity	Trench Cum Bund	RMT	60.00	65	76.3902	12.1196	0.039	

Village Name	Farmer Code	Farmer Name	Survey Number	Rate Type (Manually/Machinery)	Activity Type (Soil Moisture Conservation Activity/ Water Harvesting Activity)	Activity Name	Unit	Unit Cost (In Rs.)	Proposed Quantity	Latitude (Deg-Min-Sec)	Longitude (Deg-Min-Sec)	Total Cost (In Lacs)	Site Photo
Madapura	192	Ravikumar C.	107	Machinery	Soil Moisture Conservation Activity	Trench Cum Bund	RMT	60.00	70	76.3902	12.1196	0.042	
Madapura	193	Devajamma	107	Machinery	Soil Moisture Conservation Activity	Trench Cum Bund	RMT	60.00	100	76.3902	12.1196	0.060	
Madapura	194	Shivamma	108	Machinery	Soil Moisture Conservation Activity	Trench Cum Bund	RMT	60.00	55	76.3901	12.1182	0.033	
Madapura	195	Geetha	108	Machinery	Soil Moisture Conservation Activity	Trench Cum Bund	RMT	60.00	303	76.3901	12.1182	0.182	
Madapura	196	Sannamadhmma D/O	103	Machinery	Soil Moisture Conservation Activity	Trench Cum Bund	RMT	60.00	850	76.3913	12.1221	0.510	
Madapura	197	Shivamma	108	Machinery	Soil Moisture Conservation Activity	Trench Cum Bund	RMT	60.00	573	76.3901	12.1182	0.344	
Madapura	198	Venkatalakshamma	111	Machinery	Soil Moisture Conservation Activity	Trench Cum Bund	RMT	60.00	900	76.3905	12.1165	0.540	
Madapura	199	Sanna Bommanayka	112	Machinery	Soil Moisture Conservation Activity	Trench Cum Bund	RMT	60.00	200	76.3901	12.1166	0.120	
Madapura	200	Siddaiah	112	Machinery	Soil Moisture Conservation Activity	Trench Cum Bund	RMT	60.00	125	76.3901	12.1166	0.075	
Madapura	201	Chikkamadhaiah	103	Machinery	Soil Moisture Conservation Activity	Trench Cum Bund	RMT	60.00	103	76.3913	12.1221	0.062	
Madapura	202	Gurusiddaiah	103	Machinery	Soil Moisture Conservation Activity	Trench Cum Bund	RMT	60.00	150	76.3913	12.1221	0.090	
Madapura	203	Maddamma	103	Machinery	Soil Moisture Conservation Activity	Trench Cum Bund	RMT	60.00	95	76.3913	12.1221	0.057	
Madapura	204	Shivamma	103	Machinery	Soil Moisture Conservation Activity	Trench Cum Bund	RMT	60.00	73	76.3913	12.1221	0.044	
Madapura	205	Puttamanamma	103	Machinery	Soil Moisture Conservation Activity	Trench Cum Bund	RMT	60.00	125	76.3913	12.1221	0.075	
Madapura	206	Bhooswadhina	61	Machinery	Soil Moisture Conservation Activity	Trench Cum Bund	RMT	60.00	200	76.3905	12.1137	0.120	
Madapura	207	R. Rangaiah	61	Machinery	Soil Moisture Conservation Activity	Trench Cum Bund	RMT	60.00	288	76.3905	12.1137	0.173	

Village Name	Farmer Code	Farmer Name	Survey Number	Rate Type (Manually/Machinery)	Activity Type (Soil Moisture Conservation Activity/ Water Harvesting Activity)	Activity Name	Unit	Unit Cost (In Rs.)	Proposed Quantity	Latitude (Deg-Min-Sec)	Longitude (Deg-Min-Sec)	Total Cost (In Lacs)	Site Photo
Madapura	208	Putta Swamaiah	61	Machinery	Soil Moisture Conservation Activity	Trench Cum Bund	RMT	60.00	53	76.3905	12.1137	0.032	
Madapura	209	Manjula	61	Machinery	Soil Moisture Conservation Activity	Trench Cum Bund	RMT	60.00	285	76.3905	12.1137	0.171	
Madapura	210	Papanna	61	Machinery	Soil Moisture Conservation Activity	Trench Cum Bund	RMT	60.00	303	76.3905	12.1137	0.182	
Madapura	211	Mahadevappa	61	Machinery	Soil Moisture Conservation Activity	Trench Cum Bund	RMT	60.00	28	76.3905	12.1137	0.017	
Madapura	212	Bhogananjappa	61	Machinery	Soil Moisture Conservation Activity	Trench Cum Bund	RMT	60.00	385	76.3905	12.1137	0.231	
Madapura	213	Manjula	61	Machinery	Soil Moisture Conservation Activity	Trench Cum Bund	RMT	60.00	400	76.3905	12.1137	0.240	
Madapura	214	Savithramma	61	Machinery	Soil Moisture Conservation Activity	Trench Cum Bund	RMT	60.00	363	76.3905	12.1137	0.218	
Hyrige	215	Dasanaika	78	Machinery	Soil Moisture Conservation Activity	Trench Cum Bund	RMT	60.00	118	76.3828	12.1054	0.071	
Hyrige	216	Javaregowda	78	Machinery	Soil Moisture Conservation Activity	Trench Cum Bund	RMT	60.00	25	76.3828	12.1054	0.015	
Hyrige	217	Jagadeesh	78	Machinery	Soil Moisture Conservation Activity	Trench Cum Bund	RMT	60.00	50	76.3828	12.1054	0.030	
Hyrige	218	Ambika	78	Machinery	Soil Moisture Conservation Activity	Trench Cum Bund	RMT	60.00	58	76.3828	12.1054	0.035	
Hyrige	219	Merubayamma	78	Machinery	Soil Moisture Conservation Activity	Trench Cum Bund	RMT	60.00	200	76.3828	12.1054	0.120	
Hyrige	220	Javaramma	78	Machinery	Soil Moisture Conservation Activity	Trench Cum Bund	RMT	60.00	215	76.3828	12.1054	0.129	
Hyrige	221	Devamma	78	Machinery	Soil Moisture Conservation Activity	Trench Cum Bund	RMT	60.00	400	76.3828	12.1054	0.240	
Hyrige	222	Cheluvegowda	78	Machinery	Soil Moisture Conservation Activity	Trench Cum Bund	RMT	60.00	240	76.3828	12.1054	0.144	
Hyrige	223	Devamma	78	Machinery	Soil Moisture Conservation Activity	Trench Cum Bund	RMT	60.00	80	76.3828	12.1054	0.048	

Village Name	Farmer Code	Farmer Name	Survey Number	Rate Type (Manually/Machinery)	Activity Type (Soil Moisture Conservation Activity/ Water Harvesting Activity)	Activity Name	Unit	Unit Cost (In Rs.)	Proposed Quantity	Latitude (Deg-Min-Sec)	Longitude (Deg-Min-Sec)	Total Cost (In Lacs)	Site Photo
Hyrige	224	Jagadeesh	78	Machinery	Soil Moisture Conservation Activity	Trench Cum Bund	RMT	60.00	33	76.3828	12.1054	0.020	
Hyrige	225	Siddaraju	80	Machinery	Soil Moisture Conservation Activity	Trench Cum Bund	RMT	60.00	198	76.3828	12.1054	0.119	
Hyrige	226	Srinivasa	80	Machinery	Soil Moisture Conservation Activity	Trench Cum Bund	RMT	60.00	103	76.3828	12.1054	0.062	
Hyrige	227	Madegowda	81	Machinery	Soil Moisture Conservation Activity	Trench Cum Bund	RMT	60.00	810	76.3828	12.1054	0.486	
Hyrige	228	Mahadevamma	82	Machinery	Soil Moisture Conservation Activity	Trench Cum Bund	RMT	60.00	323	76.3828	12.1054	0.194	
Hyrige	229	Lingegowda	83	Machinery	Soil Moisture Conservation Activity	Trench Cum Bund	RMT	60.00	1308	76.3828	12.1054	0.785	
Hyrige	230	Somanna	84	Machinery	Soil Moisture Conservation Activity	Trench Cum Bund	RMT	60.00	300	76.3775	12.1173	0.180	
Hyrige	231	Kamalamma	84	Machinery	Soil Moisture Conservation Activity	Trench Cum Bund	RMT	60.00	325	76.3775	12.1173	0.195	
Hyrige	232	Ganesh	84	Machinery	Soil Moisture Conservation Activity	Trench Cum Bund	RMT	60.00	375	76.3775	12.1173	0.225	
Hyrige	233	Ramachandregowda	84	Machinery	Soil Moisture Conservation Activity	Trench Cum Bund	RMT	60.00	400	76.3775	12.1173	0.240	
Hyrige	234	Kempanaika	84	Machinery	Soil Moisture Conservation Activity	Trench Cum Bund	RMT	60.00	450	76.3775	12.1173	0.270	
Hyrige	235	Shantakumari	84	Machinery	Soil Moisture Conservation Activity	Trench Cum Bund	RMT	60.00	275	76.3775	12.1173	0.165	
Hyrige	236	Jayamma	84	Machinery	Soil Moisture Conservation Activity	Trench Cum Bund	RMT	60.00	350	76.3775	12.1173	0.210	
Hyrige	237	Nanjanaika	84	Machinery	Soil Moisture Conservation Activity	Trench Cum Bund	RMT	60.00	150	76.3775	12.1173	0.090	
Hyrige	238	Thimmayya	84	Machinery	Soil Moisture Conservation Activity	Trench Cum Bund	RMT	60.00	203	76.3775	12.1173	0.122	
Hyrige	239	Marakanaika	84	Machinery	Soil Moisture Conservation Activity	Trench Cum Bund	RMT	60.00	210	76.3775	12.1173	0.126	

Village Name	Farmer Code	Farmer Name	Survey Number	Rate Type (Manually/Machinery)	Activity Type (Soil Moisture Conservation Activity/ Water Harvesting Activity)	Activity Name	Unit	Unit Cost (In Rs.)	Proposed Quantity	Latitude (Deg-Min-Sec)	Longitude (Deg-Min-Sec)	Total Cost (In Lacs)	Site Photo
Hyrige	240	Puttaswannaika	84	Machinery	Soil Moisture Conservation Activity	Trench Cum Bund	RMT	60.00	140	76.3775	12.1173	0.084	
Hyrige	241	Madayya	84	Machinery	Soil Moisture Conservation Activity	Trench Cum Bund	RMT	60.00	150	76.3775	12.1173	0.090	
Hyrige	242	Appajappa	84	Machinery	Soil Moisture Conservation Activity	Trench Cum Bund	RMT	60.00	60	76.3775	12.1173	0.036	
Hyrige	243	Chinswamy	84	Machinery	Soil Moisture Conservation Activity	Trench Cum Bund	RMT	60.00	153	76.3775	12.1173	0.092	
Hyrige	244	Kamamma	84	Machinery	Soil Moisture Conservation Activity	Trench Cum Bund	RMT	60.00	153	76.3775	12.1173	0.092	
Hyrige	245	Maramma	84	Machinery	Soil Moisture Conservation Activity	Trench Cum Bund	RMT	60.00	70	76.3775	12.1173	0.042	
Hyrige	246	Devamma	84	Machinery	Soil Moisture Conservation Activity	Trench Cum Bund	RMT	60.00	163	76.3775	12.1173	0.098	
Hyrige	247	Chikveeramma	84	Machinery	Soil Moisture Conservation Activity	Trench Cum Bund	RMT	60.00	163	76.3775	12.1173	0.098	
Hyrige	248	Srikantayya	84	Machinery	Soil Moisture Conservation Activity	Trench Cum Bund	RMT	60.00	85	76.3775	12.1173	0.051	
Hyrige	249	Bhaskara	84	Machinery	Soil Moisture Conservation Activity	Trench Cum Bund	RMT	60.00	35	76.3775	12.1173	0.021	
Hyrige	250	Nanjundayya	84	Machinery	Soil Moisture Conservation Activity	Trench Cum Bund	RMT	60.00	200	76.3775	12.1173	0.120	
Hyrige	251	Muddamma	84	Machinery	Soil Moisture Conservation Activity	Trench Cum Bund	RMT	60.00	125	76.3775	12.1173	0.075	
Hyrige	252	Madashetty	84	Machinery	Soil Moisture Conservation Activity	Trench Cum Bund	RMT	60.00	150	76.3775	12.1173	0.090	
Hyrige	253	Vasegowda	84	Machinery	Soil Moisture Conservation Activity	Trench Cum Bund	RMT	60.00	30	76.3775	12.1173	0.018	
Hyrige	254	Putamma	84	Machinery	Soil Moisture Conservation Activity	Trench Cum Bund	RMT	60.00	63	76.3775	12.1173	0.038	
Hyrige	255	Devamma	84	Machinery	Soil Moisture Conservation Activity	Trench Cum Bund	RMT	60.00	163	76.3775	12.1173	0.098	

Village Name	Farmer Code	Farmer Name	Survey Number	Rate Type (Manually/Machinery)	Activity Type (Soil Moisture Conservation Activity/ Water Harvesting Activity)	Activity Name	Unit	Unit Cost (In Rs.)	Proposed Quantity	Latitude (Deg-Min-Sec)	Longitude (Deg-Min-Sec)	Total Cost (In Lacs)	Site Photo
Hyrige	256	Sidnaika	84	Machinery	Soil Moisture Conservation Activity	Trench Cum Bund	RMT	60.00	75	76.3775	12.1173	0.045	
Hyrige	257	Siddegowda	84	Machinery	Soil Moisture Conservation Activity	Trench Cum Bund	RMT	60.00	78	76.3775	12.1173	0.047	
Hyrige	258	Sarkari Gomala	84	Machinery	Soil Moisture Conservation Activity	Trench Cum Bund	RMT	60.00	2900	76.3775	12.1173	1.740	
Hyrige	259	Sunanda	84	Machinery	Soil Moisture Conservation Activity	Trench Cum Bund	RMT	60.00	525	76.3775	12.1173	0.315	
Hyrige	260	Sukramma	84	Machinery	Soil Moisture Conservation Activity	Trench Cum Bund	RMT	60.00	525	76.3775	12.1173	0.315	
Hyrige	261	Raju	84	Machinery	Soil Moisture Conservation Activity	Trench Cum Bund	RMT	60.00	525	76.3775	12.1173	0.315	
Hyrige	262	Muddayya	84	Machinery	Soil Moisture Conservation Activity	Trench Cum Bund	RMT	60.00	525	76.3775	12.1173	0.315	
Hyrige	263	Malemadayya	84	Machinery	Soil Moisture Conservation Activity	Trench Cum Bund	RMT	60.00	525	76.3775	12.1173	0.315	
Hyrige	264	Haalamma	84	Machinery	Soil Moisture Conservation Activity	Trench Cum Bund	RMT	60.00	525	76.3775	12.1173	0.315	
Hyrige	265	Sharada	84	Machinery	Soil Moisture Conservation Activity	Trench Cum Bund	RMT	60.00	525	76.3775	12.1173	0.315	
Hyrige	266	Chayadevi	84	Machinery	Soil Moisture Conservation Activity	Trench Cum Bund	RMT	60.00	525	76.3775	12.1173	0.315	
Hyrige	267	Jayalakshamma	84	Machinery	Soil Moisture Conservation Activity	Trench Cum Bund	RMT	60.00	525	76.3775	12.1173	0.315	
Hyrige	268	Kalyanamma	84	Machinery	Soil Moisture Conservation Activity	Trench Cum Bund	RMT	60.00	525	76.3775	12.1173	0.315	
Hyrige	269	Mahesha	84	Machinery	Soil Moisture Conservation Activity	Trench Cum Bund	RMT	60.00	525	76.3775	12.1173	0.315	
Hyrige	270	Madayya	84	Machinery	Soil Moisture Conservation Activity	Trench Cum Bund	RMT	60.00	525	76.3775	12.1173	0.315	
Hyrige	271	Kempanaika	84	Machinery	Soil Moisture Conservation Activity	Trench Cum Bund	RMT	60.00	525	76.3775	12.1173	0.315	

Village Name	Farmer Code	Farmer Name	Survey Number	Rate Type (Manually/Machinery)	Activity Type (Soil Moisture Conservation Activity/ Water Harvesting Activity)	Activity Name	Unit	Unit Cost (In Rs.)	Proposed Quantity	Latitude (Deg-Min-Sec)	Longitude (Deg-Min-Sec)	Total Cost (In Lacs)	Site Photo
Hyrige	272	Jayamma	84	Machinery	Soil Moisture Conservation Activity	Trench Cum Bund	RMT	60.00	525	76.3775	12.1173	0.315	
Hyrige	273	Santhosha	84	Machinery	Soil Moisture Conservation Activity	Trench Cum Bund	RMT	60.00	525	76.3775	12.1173	0.315	
Hyrige	274	Santhayamma	84	Machinery	Soil Moisture Conservation Activity	Trench Cum Bund	RMT	60.00	525	76.3775	12.1173	0.315	
Hyrige	275	Siddamma	84	Machinery	Soil Moisture Conservation Activity	Trench Cum Bund	RMT	60.00	525	76.3775	12.1173	0.315	
Hyrige	276	Puttamma	84	Machinery	Soil Moisture Conservation Activity	Trench Cum Bund	RMT	60.00	525	76.3775	12.1173	0.315	
Hyrige	277	Sidnaika	84	Machinery	Soil Moisture Conservation Activity	Trench Cum Bund	RMT	60.00	525	76.3775	12.1173	0.315	
Hyrige	278	Channamma	84	Machinery	Soil Moisture Conservation Activity	Trench Cum Bund	RMT	60.00	525	76.3775	12.1173	0.315	
Hyrige	279	Lakshmi	84	Machinery	Soil Moisture Conservation Activity	Trench Cum Bund	RMT	60.00	525	76.3775	12.1173	0.315	
Hyrige	280	Byrappa	84	Machinery	Soil Moisture Conservation Activity	Trench Cum Bund	RMT	60.00	525	76.3775	12.1173	0.315	
Hyrige	281	Ganesha	84	Machinery	Soil Moisture Conservation Activity	Trench Cum Bund	RMT	60.00	525	76.3775	12.1173	0.315	
Hyrige	282	Krishna	84	Machinery	Soil Moisture Conservation Activity	Trench Cum Bund	RMT	60.00	525	76.3775	12.1173	0.315	
Hyrige	283	Puttaraju	84	Machinery	Soil Moisture Conservation Activity	Trench Cum Bund	RMT	60.00	525	76.3775	12.1173	0.315	
Hyrige	284	Shivraju	84	Machinery	Soil Moisture Conservation Activity	Trench Cum Bund	RMT	60.00	613	76.3775	12.1173	0.368	
Hyrige	285	Nagraju	84	Machinery	Soil Moisture Conservation Activity	Trench Cum Bund	RMT	60.00	525	76.3775	12.1173	0.315	
Hyrige	286	Haalamma	84	Machinery	Soil Moisture Conservation Activity	Trench Cum Bund	RMT	60.00	525	76.3775	12.1173	0.315	
Hyrige	287	Nagamma	84	Machinery	Soil Moisture Conservation Activity	Trench Cum Bund	RMT	60.00	525	76.3775	12.1173	0.315	

Village Name	Farmer Code	Farmer Name	Survey Number	Rate Type (Manually/Machinery)	Activity Type (Soil Moisture Conservation Activity/ Water Harvesting Activity)	Activity Name	Unit	Unit Cost (In Rs.)	Proposed Quantity	Latitude (Deg-Min-Sec)	Longitude (Deg-Min-Sec)	Total Cost (In Lacs)	Site Photo
Hyrige	288	Jayamma	84	Machinery	Soil Moisture Conservation Activity	Trench Cum Bund	RMT	60.00	525	76.3775	12.1173	0.315	
Hyrige	289	Shivalingraju	84	Machinery	Soil Moisture Conservation Activity	Trench Cum Bund	RMT	60.00	525	76.3775	12.1173	0.315	
Hyrige	290	Ratnamma	84	Machinery	Soil Moisture Conservation Activity	Trench Cum Bund	RMT	60.00	525	76.3775	12.1173	0.315	
Hyrige	291	Lakshamma	84	Machinery	Soil Moisture Conservation Activity	Trench Cum Bund	RMT	60.00	203	76.3775	12.1173	0.122	
Hyrige	292	Somanna	84	Machinery	Soil Moisture Conservation Activity	Trench Cum Bund	RMT	60.00	203	76.3775	12.1173	0.122	
Hyrige	293	Shivnanjamma	84	Machinery	Soil Moisture Conservation Activity	Trench Cum Bund	RMT	60.00	203	76.3775	12.1173	0.122	
Hyrige	294	Putthayamma	84	Machinery	Soil Moisture Conservation Activity	Trench Cum Bund	RMT	60.00	203	76.3775	12.1173	0.122	
Hyrige	295	Nanjundmurthy	84	Machinery	Soil Moisture Conservation Activity	Trench Cum Bund	RMT	60.00	203	76.3775	12.1173	0.122	
Hyrige	296	Shivmachamma	84	Machinery	Soil Moisture Conservation Activity	Trench Cum Bund	RMT	60.00	203	76.3775	12.1173	0.122	
Hyrige	297	Putmadamma	85	Machinery	Soil Moisture Conservation Activity	Trench Cum Bund	RMT	60.00	128	76.3832	12.1097	0.077	
Hyrige	298	Kendganappa	85	Machinery	Soil Moisture Conservation Activity	Trench Cum Bund	RMT	60.00	58	76.3832	12.1097	0.035	
Hyrige	299	Shivrudrappa	85	Machinery	Soil Moisture Conservation Activity	Trench Cum Bund	RMT	60.00	335	76.3832	12.1097	0.201	
Hyrige	300	Madevappa	85	Machinery	Soil Moisture Conservation Activity	Trench Cum Bund	RMT	60.00	335	76.3832	12.1097	0.201	
Hyrige	301	Akkamadevamma	85	Machinery	Soil Moisture Conservation Activity	Trench Cum Bund	RMT	60.00	335	76.3832	12.1097	0.201	
Hyrige	302	Girisha	85	Machinery	Soil Moisture Conservation Activity	Trench Cum Bund	RMT	60.00	335	76.3832	12.1097	0.201	
Hyrige	303	Halagappa	85	Machinery	Soil Moisture Conservation Activity	Trench Cum Bund	RMT	60.00	428	76.3832	12.1097	0.257	



Village Name	Farmer Code	Farmer Name	Survey Number	Rate Type (Manually/Machinery)	Activity Type (Soil Moisture Conservation Activity/ Water Harvesting Activity)	Activity Name	Unit	Unit Cost (In Rs.)	Proposed Quantity	Latitude (Deg-Min-Sec)	Longitude (Deg-Min-Sec)	Total Cost (In Lacs)	Site Photo
Hyrige	304	Mahadevamma	85	Machinery	Soil Moisture Conservation Activity	Trench Cum Bund	RMT	60.00	428	76.3832	12.1097	0.257	
Hyrige	305	Malagamma	85	Machinery	Soil Moisture Conservation Activity	Trench Cum Bund	RMT	60.00	428	76.3832	12.1097	0.257	
Hyrige	306	Nagaratna	85	Machinery	Soil Moisture Conservation Activity	Trench Cum Bund	RMT	60.00	428	76.3832	12.1097	0.257	
Hyrige	307	Nagaratna	85	Machinery	Soil Moisture Conservation Activity	Trench Cum Bund	RMT	60.00	103	76.3832	12.1097	0.062	
Hyrige	308	Madamma	85	Machinery	Soil Moisture Conservation Activity	Trench Cum Bund	RMT	60.00	103	76.3832	12.1097	0.062	
Hyrige	309	Ratamma	85	Machinery	Soil Moisture Conservation Activity	Trench Cum Bund	RMT	60.00	178	76.3832	12.1097	0.107	
Hyrige	310	Neelamma	85	Machinery	Soil Moisture Conservation Activity	Trench Cum Bund	RMT	60.00	265	76.3832	12.1097	0.159	
Hyrige	311	Nagaratamma	86	Machinery	Soil Moisture Conservation Activity	Trench Cum Bund	RMT	60.00	918	76.3819	12.1123	0.551	
Hyrige	312	Nagaratamma	86	Machinery	Soil Moisture Conservation Activity	Trench Cum Bund	RMT	60.00	918	76.3819	12.1123	0.551	
Hyrige	313	Shylajailagovan	86	Machinery	Soil Moisture Conservation Activity	Trench Cum Bund	RMT	60.00	270	76.3819	12.1123	0.162	
Hyrige	314	Sharat	86	Machinery	Soil Moisture Conservation Activity	Trench Cum Bund	RMT	60.00	678	76.3819	12.1123	0.407	
Hyrige	315	Gopalayya	87	Machinery	Soil Moisture Conservation Activity	Trench Cum Bund	RMT	60.00	428	76.3824	12.1148	0.257	
Hyrige	316	Ramanna	87	Machinery	Soil Moisture Conservation Activity	Trench Cum Bund	RMT	60.00	428	76.3824	12.1148	0.257	
Hyrige	317	Narsegowda	87	Machinery	Soil Moisture Conservation Activity	Trench Cum Bund	RMT	60.00	428	76.3824	12.1148	0.257	
Hyrige	318	Channamma	87	Machinery	Soil Moisture Conservation Activity	Trench Cum Bund	RMT	60.00	255	76.3824	12.1148	0.153	
Hyrige	319	Ganesh	87	Machinery	Soil Moisture Conservation Activity	Trench Cum Bund	RMT	60.00	255	76.3824	12.1148	0.153	

Village Name	Farmer Code	Farmer Name	Survey Number	Rate Type (Manually/Machinery)	Activity Type (Soil Moisture Conservation Activity/ Water Harvesting Activity)	Activity Name	Unit	Unit Cost (In Rs.)	Proposed Quantity	Latitude (Deg-Min-Sec)	Longitude (Deg-Min-Sec)	Total Cost (In Lacs)	Site Photo
Hyrige	320	Krishna	87	Machinery	Soil Moisture Conservation Activity	Trench Cum Bund	RMT	60.00	255	76.3824	12.1148	0.153	
Hyrige	321	Rajamma	87	Machinery	Soil Moisture Conservation Activity	Trench Cum Bund	RMT	60.00	103	76.3824	12.1148	0.062	
Hyrige	322	Deviramma	87	Machinery	Soil Moisture Conservation Activity	Trench Cum Bund	RMT	60.00	78	76.3824	12.1148	0.047	
Hyrige	323	Muniyamma	87	Machinery	Soil Moisture Conservation Activity	Trench Cum Bund	RMT	60.00	93	76.3824	12.1148	0.056	
Hyrige	324	Ratamma	87	Machinery	Soil Moisture Conservation Activity	Trench Cum Bund	RMT	60.00	103	76.3824	12.1148	0.062	
Hyrige	325	Deviramma	88	Machinery	Soil Moisture Conservation Activity	Trench Cum Bund	RMT	60.00	33	76.3828	12.1133	0.020	
Hyrige	326	Kempamma	88	Machinery	Soil Moisture Conservation Activity	Trench Cum Bund	RMT	60.00	103	76.3828	12.1133	0.062	
Hyrige	327	Prema	89	Machinery	Soil Moisture Conservation Activity	Trench Cum Bund	RMT	60.00	70	76.3835	12.1123	0.042	
Hyrige	328	Kempamani	89	Machinery	Soil Moisture Conservation Activity	Trench Cum Bund	RMT	60.00	103	76.3835	12.1123	0.062	
Hyrige	329	Deviramma	89	Machinery	Soil Moisture Conservation Activity	Trench Cum Bund	RMT	60.00	68	76.3835	12.1123	0.041	
Hyrige	330	Nanjappa	90	Machinery	Soil Moisture Conservation Activity	Trench Cum Bund	RMT	60.00	130	76.3844	12.1110	0.078	
Hyrige	331	Yashodamma	90	Machinery	Soil Moisture Conservation Activity	Trench Cum Bund	RMT	60.00	78	76.3844	12.1110	0.047	
Hyrige	332	Nanjundayya	90	Machinery	Soil Moisture Conservation Activity	Trench Cum Bund	RMT	60.00	128	76.3844	12.1110	0.077	
Hyrige	333	Mangamma	91	Machinery	Soil Moisture Conservation Activity	Trench Cum Bund	RMT	60.00	218	76.3853	12.1098	0.131	
Hyrige	334	Shivappa	91	Machinery	Soil Moisture Conservation Activity	Trench Cum Bund	RMT	60.00	203	76.3853	12.1098	0.122	
Hyrige	335	Kamamma	93	Machinery	Soil Moisture Conservation Activity	Trench Cum Bund	RMT	60.00	258	76.3853	12.1084	0.155	

Village Name	Farmer Code	Farmer Name	Survey Number	Rate Type (Manually/Machinery)	Activity Type (Soil Moisture Conservation Activity/ Water Harvesting Activity)	Activity Name	Unit	Unit Cost (In Rs.)	Proposed Quantity	Latitude (Deg-Min-Sec)	Longitude (Deg-Min-Sec)	Total Cost (In Lacs)	Site Photo
Hyrige	336	Nagaratna	94	Machinery	Soil Moisture Conservation Activity	Trench Cum Bund	RMT	60.00	228	76.3840	12.1084	0.137	
Hyrige	337	Nagamma	94	Machinery	Soil Moisture Conservation Activity	Trench Cum Bund	RMT	60.00	155	76.3840	12.1084	0.093	
Hyrige	338	Channappa	94	Machinery	Soil Moisture Conservation Activity	Trench Cum Bund	RMT	60.00	125	76.3840	12.1084	0.075	
Hyrige	339	Geetha	95	Machinery	Soil Moisture Conservation Activity	Trench Cum Bund	RMT	60.00	385	76.3850	12.1075	0.231	
Hyrige	340	Rajshekar	96	Machinery	Soil Moisture Conservation Activity	Trench Cum Bund	RMT	60.00	553	76.3856	12.1065	0.332	
Hyrige	341	Shivkumar	96	Machinery	Soil Moisture Conservation Activity	Trench Cum Bund	RMT	60.00	30	76.3856	12.1065	0.018	
Hyrige	342	Nagamma	96	Machinery	Soil Moisture Conservation Activity	Trench Cum Bund	RMT	60.00	153	76.3856	12.1065	0.092	
Hyrige	343	Bhagya	96	Machinery	Soil Moisture Conservation Activity	Trench Cum Bund	RMT	60.00	203	76.3856	12.1065	0.122	
Hyrige	344	Parvathamma	97	Machinery	Soil Moisture Conservation Activity	Trench Cum Bund	RMT	60.00	228	76.3862	12.1058	0.137	
Hyrige	345	Madegowda	98	Machinery	Soil Moisture Conservation Activity	Trench Cum Bund	RMT	60.00	333	76.3862	12.1058	0.200	
Hyrige	346	Nagaraja	98	Machinery	Soil Moisture Conservation Activity	Trench Cum Bund	RMT	60.00	578	76.3862	12.1058	0.347	
Hyrige	347	Kannelal	99	Machinery	Soil Moisture Conservation Activity	Trench Cum Bund	RMT	60.00	308	76.3845	12.1051	0.185	
Doddakereyuru	348	Siddarajamma	51	Machinery	Soil Moisture Conservation Activity	Trench Cum Bund	RMT	60.00	295	76.3806	12.1329	0.177	
Doddakereyuru	349	Mallikarjuna	57	Machinery	Soil Moisture Conservation Activity	Trench Cum Bund	RMT	60.00	600	76.3815	12.1308	0.360	
Doddakereyuru	350	Aruna Gaadi	57	Machinery	Soil Moisture Conservation Activity	Trench Cum Bund	RMT	60.00	600	76.3815	12.1308	0.360	
Doddakereyuru	351	Mahesha	57	Machinery	Soil Moisture Conservation Activity	Trench Cum Bund	RMT	60.00	600	76.3815	12.1308	0.360	

Village Name	Farmer Code	Farmer Name	Survey Number	Rate Type (Manually/ Machinery)	Activity Type (Soil Moisture Conservation Activity/ Water Harvesting Activity)	Activity Name	Unit	Unit Cost (In Rs.)	Proposed Quantity	Latitude (Deg-Min-Sec)	Longitude (Deg-Min-Sec)	Total Cost (In Lacs)	Site Photo
Doddakereyuru	352	Sannaya	58	Machinery	Soil Moisture Conservation Activity	Trench Cum Bund	RMT	60.00	600	76.3805	12.1303	0.360	
Doddakereyuru	353	Siddarajamma	58	Machinery	Soil Moisture Conservation Activity	Trench Cum Bund	RMT	60.00	600	76.3805	12.1303	0.360	
Doddakereyuru	354	Amruta	58	Machinery	Soil Moisture Conservation Activity	Trench Cum Bund	RMT	60.00	600	76.3805	12.1303	0.360	
Doddakereyuru	355	Harisha	58	Machinery	Soil Moisture Conservation Activity	Trench Cum Bund	RMT	60.00	600	76.3805	12.1303	0.360	
Doddakereyuru	356	Nagesha	58	Machinery	Soil Moisture Conservation Activity	Trench Cum Bund	RMT	60.00	600	76.3805	12.1303	0.360	
Doddakereyuru	357	Laksmanegowda	59	Machinery	Soil Moisture Conservation Activity	Trench Cum Bund	RMT	60.00	300	76.3806	12.1319	0.180	
Doddakereyuru	358	Chinnaswamy	59	Machinery	Soil Moisture Conservation Activity	Trench Cum Bund	RMT	60.00	283	76.3806	12.1319	0.170	
Doddakereyuru	359	Chinnaswamy	59	Machinery	Soil Moisture Conservation Activity	Trench Cum Bund	RMT	60.00	303	76.3806	12.1319	0.182	
Doddakereyuru	360	Lakshamma	59	Machinery	Soil Moisture Conservation Activity	Trench Cum Bund	RMT	60.00	750	76.3806	12.1319	0.450	
Doddakereyuru	361	Jayalakshmi	73	Machinery	Soil Moisture Conservation Activity	Trench Cum Bund	RMT	60.00	103	76.3767	12.1342	0.062	
Doddakereyuru	362	Sujatha	73	Machinery	Soil Moisture Conservation Activity	Trench Cum Bund	RMT	60.00	113	76.3767	12.1342	0.068	
Doddakereyuru	363	C K Abhi And Chinnu	75	Machinery	Soil Moisture Conservation Activity	Trench Cum Bund	RMT	60.00	565	76.3751	12.1347	0.339	
Doddakereyuru	364	Ramesha	77	Machinery	Soil Moisture Conservation Activity	Trench Cum Bund	RMT	60.00	103	76.3746	12.1373	0.062	
Doddakereyuru	365	Kendaganachari	77	Machinery	Soil Moisture Conservation Activity	Trench Cum Bund	RMT	60.00	205	76.3746	12.1373	0.123	
Doddakereyuru	366	Rajegowda	77	Machinery	Soil Moisture Conservation Activity	Trench Cum Bund	RMT	60.00	115	76.3746	12.1373	0.069	
Doddakereyuru	367	Manjula	78	Machinery	Soil Moisture Conservation Activity	Trench Cum Bund	RMT	60.00	148	76.3743	12.1367	0.089	

Village Name	Farmer Code	Farmer Name	Survey Number	Rate Type (Manually/Machinery)	Activity Type (Soil Moisture Conservation Activity/ Water Harvesting Activity)	Activity Name	Unit	Unit Cost (In Rs.)	Proposed Quantity	Latitude (Deg-Min-Sec)	Longitude (Deg-Min-Sec)	Total Cost (In Lacs)	Site Photo
Doddakereyuru	368	Yogegowda	79	Machinery	Soil Moisture Conservation Activity	Trench Cum Bund	RMT	60.00	333	76.3741	12.1352	0.200	
Doddakereyuru	369	Shivkumar	84	Machinery	Soil Moisture Conservation Activity	Trench Cum Bund	RMT	60.00	300	76.3686	12.1354	0.180	
Doddakereyuru	370	Sarkari Beelu	84	Machinery	Soil Moisture Conservation Activity	Trench Cum Bund	RMT	60.00	130	76.3686	12.1354	0.078	
Doddakereyuru	371	Shivakumar	84	Machinery	Soil Moisture Conservation Activity	Trench Cum Bund	RMT	60.00	300	76.3686	12.1354	0.180	
Doddakereyuru	372	Ashok	84	Machinery	Soil Moisture Conservation Activity	Trench Cum Bund	RMT	60.00	300	76.3686	12.1354	0.180	
Doddakereyuru	373	Chinnappa	85	Machinery	Soil Moisture Conservation Activity	Trench Cum Bund	RMT	60.00	335	76.3701	12.1359	0.201	
Doddakereyuru	374	Sarkari Beelu	88	Machinery	Soil Moisture Conservation Activity	Trench Cum Bund	RMT	60.00	348	76.3720	12.1346	0.209	
Doddakereyuru	375	Kendamma	88	Machinery	Soil Moisture Conservation Activity	Trench Cum Bund	RMT	60.00	103	76.3720	12.1346	0.062	
Doddakereyuru	376	Mallashetty	89	Machinery	Soil Moisture Conservation Activity	Trench Cum Bund	RMT	60.00	648	76.3785	12.1287	0.389	
Doddakereyuru	377	Manchayya	89	Machinery	Soil Moisture Conservation Activity	Trench Cum Bund	RMT	60.00	400	76.3785	12.1287	0.240	
Doddakereyuru	378	Kempayya	89	Machinery	Soil Moisture Conservation Activity	Trench Cum Bund	RMT	60.00	203	76.3785	12.1287	0.122	
Doddakereyuru	379	Kalayya	89	Machinery	Soil Moisture Conservation Activity	Trench Cum Bund	RMT	60.00	203	76.3785	12.1287	0.122	
Doddakereyuru	380	Krishnayya	89	Machinery	Soil Moisture Conservation Activity	Trench Cum Bund	RMT	60.00	203	76.3785	12.1287	0.122	
Doddakereyuru	381	Shivanna	89	Machinery	Soil Moisture Conservation Activity	Trench Cum Bund	RMT	60.00	203	76.3785	12.1287	0.122	
Doddakereyuru	382	Nagayya	89	Machinery	Soil Moisture Conservation Activity	Trench Cum Bund	RMT	60.00	203	76.3785	12.1287	0.122	
Doddakereyuru	383	Sannaswamy	89	Machinery	Soil Moisture Conservation Activity	Trench Cum Bund	RMT	60.00	203	76.3785	12.1287	0.122	

Village Name	Farmer Code	Farmer Name	Survey Number	Rate Type (Manually/Machinery)	Activity Type (Soil Moisture Conservation Activity/ Water Harvesting Activity)	Activity Name	Unit	Unit Cost (In Rs.)	Proposed Quantity	Latitude (Deg-Min-Sec)	Longitude (Deg-Min-Sec)	Total Cost (In Lacs)	Site Photo
Doddakereyuru	384	Venkataramanaika	89	Machinery	Soil Moisture Conservation Activity	Trench Cum Bund	RMT	60.00	203	76.3785	12.1287	0.122	
Doddakereyuru	385	Doddanaika	89	Machinery	Soil Moisture Conservation Activity	Trench Cum Bund	RMT	60.00	203	76.3785	12.1287	0.122	
Doddakereyuru	386	Venkatashetty	89	Machinery	Soil Moisture Conservation Activity	Trench Cum Bund	RMT	60.00	205	76.3785	12.1287	0.123	
Doddakereyuru	387	Chikkananjayya	89	Machinery	Soil Moisture Conservation Activity	Trench Cum Bund	RMT	60.00	203	76.3785	12.1287	0.122	
Doddakereyuru	388	Marakanaika	89	Machinery	Soil Moisture Conservation Activity	Trench Cum Bund	RMT	60.00	203	76.3785	12.1287	0.122	
Doddakereyuru	389	Boregowda	89	Machinery	Soil Moisture Conservation Activity	Trench Cum Bund	RMT	60.00	203	76.3785	12.1287	0.122	
Doddakereyuru	390	Siddamma	89	Machinery	Soil Moisture Conservation Activity	Trench Cum Bund	RMT	60.00	203	76.3785	12.1287	0.122	
Doddakereyuru	391	Kodinaika	89	Machinery	Soil Moisture Conservation Activity	Trench Cum Bund	RMT	60.00	203	76.3785	12.1287	0.122	
Doddakereyuru	392	Sakamma	89	Machinery	Soil Moisture Conservation Activity	Trench Cum Bund	RMT	60.00	203	76.3785	12.1287	0.122	
Doddakereyuru	393	Venkatamma	89	Machinery	Soil Moisture Conservation Activity	Trench Cum Bund	RMT	60.00	203	76.3785	12.1287	0.122	
Doddakereyuru	394	Muddayya	89	Machinery	Soil Moisture Conservation Activity	Trench Cum Bund	RMT	60.00	203	76.3785	12.1287	0.122	
Doddakereyuru	395	Malemadayya	89	Machinery	Soil Moisture Conservation Activity	Trench Cum Bund	RMT	60.00	203	76.3785	12.1287	0.122	
Doddakereyuru	396	Chikmadayya	89	Machinery	Soil Moisture Conservation Activity	Trench Cum Bund	RMT	60.00	203	76.3785	12.1287	0.122	
Doddakereyuru	397	Javarashetty	89	Machinery	Soil Moisture Conservation Activity	Trench Cum Bund	RMT	60.00	203	76.3785	12.1287	0.122	
Doddakereyuru	398	Govindashetty	89	Machinery	Soil Moisture Conservation Activity	Trench Cum Bund	RMT	60.00	203	76.3785	12.1287	0.122	
Doddakereyuru	399	Venkatashetty	89	Machinery	Soil Moisture Conservation Activity	Trench Cum Bund	RMT	60.00	203	76.3785	12.1287	0.122	

Village Name	Farmer Code	Farmer Name	Survey Number	Rate Type (Manually/Machinery)	Activity Type (Soil Moisture Conservation Activity/ Water Harvesting Activity)	Activity Name	Unit	Unit Cost (In Rs.)	Proposed Quantity	Latitude (Deg-Min-Sec)	Longitude (Deg-Min-Sec)	Total Cost (In Lacs)	Site Photo
Doddakereyuru	400	Krishnamadegowda	89	Machinery	Soil Moisture Conservation Activity	Trench Cum Bund	RMT	60.00	203	76.3785	12.1287	0.122	
Doddakereyuru	401	Ningamma	89	Machinery	Soil Moisture Conservation Activity	Trench Cum Bund	RMT	60.00	203	76.3785	12.1287	0.122	
Doddakereyuru	402	Sakamma	89	Machinery	Soil Moisture Conservation Activity	Trench Cum Bund	RMT	60.00	203	76.3785	12.1287	0.122	
Doddakereyuru	403	Javarashetty	89	Machinery	Soil Moisture Conservation Activity	Trench Cum Bund	RMT	60.00	203	76.3785	12.1287	0.122	
Doddakereyuru	404	Krishnamdegowda	89	Machinery	Soil Moisture Conservation Activity	Trench Cum Bund	RMT	60.00	353	76.3785	12.1287	0.212	
Doddakereyuru	405	Kalaiah	89	Machinery	Soil Moisture Conservation Activity	Trench Cum Bund	RMT	60.00	203	76.3785	12.1287	0.122	
Doddakereyuru	406	Deviramma	89	Machinery	Soil Moisture Conservation Activity	Trench Cum Bund	RMT	60.00	78	76.3785	12.1287	0.047	
Doddakereyuru	407	Dinesh H K	89	Machinery	Soil Moisture Conservation Activity	Trench Cum Bund	RMT	60.00	78	76.3785	12.1287	0.047	
Doddakereyuru	408	Jayalakshma	89	Machinery	Soil Moisture Conservation Activity	Trench Cum Bund	RMT	60.00	653	76.3785	12.1287	0.392	
Doddakereyuru	409	Kodinaika	89	Machinery	Soil Moisture Conservation Activity	Trench Cum Bund	RMT	60.00	453	76.3785	12.1287	0.272	
Doddakereyuru	410	Rajappa	89	Machinery	Soil Moisture Conservation Activity	Trench Cum Bund	RMT	60.00	203	76.3785	12.1287	0.122	
Doddakereyuru	411	Ningamma	89	Machinery	Soil Moisture Conservation Activity	Trench Cum Bund	RMT	60.00	203	76.3785	12.1287	0.122	
Doddakereyuru	412	Daasegowda	89	Machinery	Soil Moisture Conservation Activity	Trench Cum Bund	RMT	60.00	203	76.3785	12.1287	0.122	
Doddakereyuru	413	Krishnegowda	89	Machinery	Soil Moisture Conservation Activity	Trench Cum Bund	RMT	60.00	203	76.3785	12.1287	0.122	
Doddakereyuru	414	Saraswati	89	Machinery	Soil Moisture Conservation Activity	Trench Cum Bund	RMT	60.00	203	76.3785	12.1287	0.122	
Doddakereyuru	415	Kendaganappa	89	Machinery	Soil Moisture Conservation Activity	Trench Cum Bund	RMT	60.00	203	76.3785	12.1287	0.122	

Village Name	Farmer Code	Farmer Name	Survey Number	Rate Type (Manually/Machinery)	Activity Type (Soil Moisture Conservation Activity/ Water Harvesting Activity)	Activity Name	Unit	Unit Cost (In Rs.)	Proposed Quantity	Latitude (Deg-Min-Sec)	Longitude (Deg-Min-Sec)	Total Cost (In Lacs)	Site Photo
Doddakereyuru	416	Chikkanaika	89	Machinery	Soil Moisture Conservation Activity	Trench Cum Bund	RMT	60.00	205	76.3785	12.1287	0.123	
Doddakereyuru	417	Mallanaika	89	Machinery	Soil Moisture Conservation Activity	Trench Cum Bund	RMT	60.00	205	76.3785	12.1287	0.123	
Doddakereyuru	418	Basavanaika	89	Machinery	Soil Moisture Conservation Activity	Trench Cum Bund	RMT	60.00	303	76.3785	12.1287	0.182	
Doddakereyuru	419	Kalaswamanika	89	Machinery	Soil Moisture Conservation Activity	Trench Cum Bund	RMT	60.00	310	76.3785	12.1287	0.186	
Doddakereyuru	420	Channamadayya	89	Machinery	Soil Moisture Conservation Activity	Trench Cum Bund	RMT	60.00	213	76.3785	12.1287	0.128	
Doddakereyuru	421	Papamma	89	Machinery	Soil Moisture Conservation Activity	Trench Cum Bund	RMT	60.00	203	76.3785	12.1287	0.122	
Doddakereyuru	422	Puttamma	89	Machinery	Soil Moisture Conservation Activity	Trench Cum Bund	RMT	60.00	203	76.3785	12.1287	0.122	
Doddakereyuru	423	Ningamma	89	Machinery	Soil Moisture Conservation Activity	Trench Cum Bund	RMT	60.00	203	76.3785	12.1287	0.122	
Doddakereyuru	424	Ningamma	89	Machinery	Soil Moisture Conservation Activity	Trench Cum Bund	RMT	60.00	203	76.3785	12.1287	0.122	
Doddakereyuru	425	Venkataramanaika	89	Machinery	Soil Moisture Conservation Activity	Trench Cum Bund	RMT	60.00	203	76.3785	12.1287	0.122	
Doddakereyuru	426	Siddanaika	89	Machinery	Soil Moisture Conservation Activity	Trench Cum Bund	RMT	60.00	203	76.3785	12.1287	0.122	
Doddakereyuru	427	Javaramma	89	Machinery	Soil Moisture Conservation Activity	Trench Cum Bund	RMT	60.00	203	76.3785	12.1287	0.122	
Doddakereyuru	428	Mahesha	89	Machinery	Soil Moisture Conservation Activity	Trench Cum Bund	RMT	60.00	203	76.3785	12.1287	0.122	
Doddakereyuru	429	Siddaraju	89	Machinery	Soil Moisture Conservation Activity	Trench Cum Bund	RMT	60.00	203	76.3785	12.1287	0.122	
Doddakereyuru	430	Kempamma	89	Machinery	Soil Moisture Conservation Activity	Trench Cum Bund	RMT	60.00	203	76.3785	12.1287	0.122	
Doddakereyuru	431	Syed	89	Machinery	Soil Moisture Conservation Activity	Trench Cum Bund	RMT	60.00	203	76.3785	12.1287	0.122	



Village Name	Farmer Code	Farmer Name	Survey Number	Rate Type (Manually/Machinery)	Activity Type (Soil Moisture Conservation Activity/ Water Harvesting Activity)	Activity Name	Unit	Unit Cost (In Rs.)	Proposed Quantity	Latitude (Deg-Min-Sec)	Longitude (Deg-Min-Sec)	Total Cost (In Lacs)	Site Photo
Doddakereyuru	432	Gowamma	89	Machinery	Soil Moisture Conservation Activity	Trench Cum Bund	RMT	60.00	203	76.3785	12.1287	0.122	
Doddakereyuru	433	Halagegowda	89	Machinery	Soil Moisture Conservation Activity	Trench Cum Bund	RMT	60.00	203	76.3785	12.1287	0.122	
Doddakereyuru	434	Madegowda	89	Machinery	Soil Moisture Conservation Activity	Trench Cum Bund	RMT	60.00	203	76.3785	12.1287	0.122	
Doddakereyuru	435	Sannegowda	89	Machinery	Soil Moisture Conservation Activity	Trench Cum Bund	RMT	60.00	203	76.3785	12.1287	0.122	
Doddakereyuru	436	Ningamma	89	Machinery	Soil Moisture Conservation Activity	Trench Cum Bund	RMT	60.00	203	76.3785	12.1287	0.122	
Doddakereyuru	437	Papanaika	89	Machinery	Soil Moisture Conservation Activity	Trench Cum Bund	RMT	60.00	203	76.3785	12.1287	0.122	
Doddakereyuru	438	Karigowda	89	Machinery	Soil Moisture Conservation Activity	Trench Cum Bund	RMT	60.00	203	76.3785	12.1287	0.122	
Doddakereyuru	439	Sakamma	89	Machinery	Soil Moisture Conservation Activity	Trench Cum Bund	RMT	60.00	203	76.3785	12.1287	0.122	
Doddakereyuru	440	Halagegowda	89	Machinery	Soil Moisture Conservation Activity	Trench Cum Bund	RMT	60.00	203	76.3785	12.1287	0.122	
Doddakereyuru	441	Chikkanaika	89	Machinery	Soil Moisture Conservation Activity	Trench Cum Bund	RMT	60.00	353	76.3785	12.1287	0.212	
Doddakereyuru	442	Kempamma	89	Machinery	Soil Moisture Conservation Activity	Trench Cum Bund	RMT	60.00	203	76.3785	12.1287	0.122	
Doddakereyuru	443	Devalamma	89	Machinery	Soil Moisture Conservation Activity	Trench Cum Bund	RMT	60.00	300	76.3785	12.1287	0.180	
Doddakereyuru	444	Mallamma	89	Machinery	Soil Moisture Conservation Activity	Trench Cum Bund	RMT	60.00	300	76.3785	12.1287	0.180	
Doddakereyuru	445	Kempamma	89	Machinery	Soil Moisture Conservation Activity	Trench Cum Bund	RMT	60.00	203	76.3785	12.1287	0.122	
Doddakereyuru	446	Ninganaika	89	Machinery	Soil Moisture Conservation Activity	Trench Cum Bund	RMT	60.00	203	76.3785	12.1287	0.122	
Doddakereyuru	447	Kudayya	89	Machinery	Soil Moisture Conservation Activity	Trench Cum Bund	RMT	60.00	205	76.3785	12.1287	0.123	

Village Name	Farmer Code	Farmer Name	Survey Number	Rate Type (Manually/Machinery)	Activity Type (Soil Moisture Conservation Activity/ Water Harvesting Activity)	Activity Name	Unit	Unit Cost (In Rs.)	Proposed Quantity	Latitude (Deg-Min-Sec)	Longitude (Deg-Min-Sec)	Total Cost (In Lacs)	Site Photo
Doddakereyuru	448	Shivabasappa	89	Machinery	Soil Moisture Conservation Activity	Trench Cum Bund	RMT	60.00	205	76.3785	12.1287	0.123	
Doddakereyuru	449	Puttadasayya	89	Machinery	Soil Moisture Conservation Activity	Trench Cum Bund	RMT	60.00	205	76.3785	12.1287	0.123	
Doddakereyuru	450	Chinnamma	89	Machinery	Soil Moisture Conservation Activity	Trench Cum Bund	RMT	60.00	205	76.3785	12.1287	0.123	
Doddakereyuru	451	Madayya	89	Machinery	Soil Moisture Conservation Activity	Trench Cum Bund	RMT	60.00	210	76.3785	12.1287	0.126	
Doddakereyuru	452	Devaalamma	89	Machinery	Soil Moisture Conservation Activity	Trench Cum Bund	RMT	60.00	313	76.3785	12.1287	0.188	
Doddakereyuru	453	Nanjamma	89	Machinery	Soil Moisture Conservation Activity	Trench Cum Bund	RMT	60.00	313	76.3785	12.1287	0.188	
Doddakereyuru	454	Jagadeesha Kumar	89	Machinery	Soil Moisture Conservation Activity	Trench Cum Bund	RMT	60.00	405	76.3785	12.1287	0.243	
Doddakereyuru	455	Guddayya	89	Machinery	Soil Moisture Conservation Activity	Trench Cum Bund	RMT	60.00	210	76.3785	12.1287	0.126	
Doddakereyuru	456	Rangayya	89	Machinery	Soil Moisture Conservation Activity	Trench Cum Bund	RMT	60.00	203	76.3785	12.1287	0.122	
Doddakereyuru	457	Mahadevayya	89	Machinery	Soil Moisture Conservation Activity	Trench Cum Bund	RMT	60.00	205	76.3785	12.1287	0.123	
Doddakereyuru	458	Kariyappa	89	Machinery	Soil Moisture Conservation Activity	Trench Cum Bund	RMT	60.00	203	76.3785	12.1287	0.122	
Doddakereyuru	459	Nanjamma	89	Machinery	Soil Moisture Conservation Activity	Trench Cum Bund	RMT	60.00	203	76.3785	12.1287	0.122	
Doddakereyuru	460	Nanjamma	89	Machinery	Soil Moisture Conservation Activity	Trench Cum Bund	RMT	60.00	203	76.3785	12.1287	0.122	
Doddakereyuru	461	Siddaraju	89	Machinery	Soil Moisture Conservation Activity	Trench Cum Bund	RMT	60.00	205	76.3785	12.1287	0.123	
Doddakereyuru	462	Mahadevswamy	89	Machinery	Soil Moisture Conservation Activity	Trench Cum Bund	RMT	60.00	205	76.3785	12.1287	0.123	
Doddakereyuru	463	Muniyamma	89	Machinery	Soil Moisture Conservation Activity	Trench Cum Bund	RMT	60.00	303	76.3785	12.1287	0.182	

Village Name	Farmer Code	Farmer Name	Survey Number	Rate Type (Manually/Machinery)	Activity Type (Soil Moisture Conservation Activity/ Water Harvesting Activity)	Activity Name	Unit	Unit Cost (In Rs.)	Proposed Quantity	Latitude (Deg-Min-Sec)	Longitude (Deg-Min-Sec)	Total Cost (In Lacs)	Site Photo
Doddakereyuru	464	Renuka	89	Machinery	Soil Moisture Conservation Activity	Trench Cum Bund	RMT	60.00	313	76.3785	12.1287	0.188	
Doddakereyuru	465	Chaluvamma	89	Machinery	Soil Moisture Conservation Activity	Trench Cum Bund	RMT	60.00	215	76.3785	12.1287	0.129	
Doddakereyuru	466	Venkategowda	89	Machinery	Soil Moisture Conservation Activity	Trench Cum Bund	RMT	60.00	203	76.3785	12.1287	0.122	
Doddakereyuru	467	Gopayya	89	Machinery	Soil Moisture Conservation Activity	Trench Cum Bund	RMT	60.00	203	76.3785	12.1287	0.122	
Doddakereyuru	468	Mahadevamma	89	Machinery	Soil Moisture Conservation Activity	Trench Cum Bund	RMT	60.00	405	76.3785	12.1287	0.243	
Doddakereyuru	469	Girish	89	Machinery	Soil Moisture Conservation Activity	Trench Cum Bund	RMT	60.00	405	76.3785	12.1287	0.243	
Doddakereyuru	470	Kavita	89	Machinery	Soil Moisture Conservation Activity	Trench Cum Bund	RMT	60.00	405	76.3785	12.1287	0.243	
Doddakereyuru	471	Mahesha	89/19	Machinery	Soil Moisture Conservation Activity	Trench Cum Bund	RMT	60.00	403	76.3785	12.1287	0.242	
Doddakereyuru	472	Boralingayya	89	Machinery	Soil Moisture Conservation Activity	Trench Cum Bund	RMT	60.00	403	76.3785	12.1287	0.242	
Doddakereyuru	473	Somanaika	89	Machinery	Soil Moisture Conservation Activity	Trench Cum Bund	RMT	60.00	203	76.3785	12.1287	0.122	
Doddakereyuru	474	Basavegowda	89	Machinery	Soil Moisture Conservation Activity	Trench Cum Bund	RMT	60.00	203	76.3785	12.1287	0.122	
Doddakereyuru	475	Kariyayya	89	Machinery	Soil Moisture Conservation Activity	Trench Cum Bund	RMT	60.00	203	76.3785	12.1287	0.122	
Doddakereyuru	476	Nanjundayya	89	Machinery	Soil Moisture Conservation Activity	Trench Cum Bund	RMT	60.00	203	76.3785	12.1287	0.122	
Doddakereyuru	477	Manchayya	89	Machinery	Soil Moisture Conservation Activity	Trench Cum Bund	RMT	60.00	203	76.3785	12.1287	0.122	
Doddakereyuru	478	Javaramma	89	Machinery	Soil Moisture Conservation Activity	Trench Cum Bund	RMT	60.00	205	76.3785	12.1287	0.123	
Doddakereyuru	479	Shivarudrappa	89	Machinery	Soil Moisture Conservation Activity	Trench Cum Bund	RMT	60.00	403	76.3785	12.1287	0.242	

Village Name	Farmer Code	Farmer Name	Survey Number	Rate Type (Manually/Machinery)	Activity Type (Soil Moisture Conservation Activity/ Water Harvesting Activity)	Activity Name	Unit	Unit Cost (In Rs.)	Proposed Quantity	Latitude (Deg-Min-Sec)	Longitude (Deg-Min-Sec)	Total Cost (In Lacs)	Site Photo
Doddakereyuru	480	Rajamma	89	Machinery	Soil Moisture Conservation Activity	Trench Cum Bund	RMT	60.00	205	76.3785	12.1287	0.123	
Doddakereyuru	481	Gopalaika	89	Machinery	Soil Moisture Conservation Activity	Trench Cum Bund	RMT	60.00	403	76.3785	12.1287	0.242	
Doddakereyuru	482	Nanjamma	89	Machinery	Soil Moisture Conservation Activity	Trench Cum Bund	RMT	60.00	203	76.3785	12.1287	0.122	
Doddakereyuru	483	Lakshamma	89	Machinery	Soil Moisture Conservation Activity	Trench Cum Bund	RMT	60.00	300	76.3785	12.1287	0.180	
Doddakereyuru	484	Shivamma	89	Machinery	Soil Moisture Conservation Activity	Trench Cum Bund	RMT	60.00	303	76.3785	12.1287	0.182	
Doddakereyuru	485	Gowamma	89	Machinery	Soil Moisture Conservation Activity	Trench Cum Bund	RMT	60.00	203	76.3785	12.1287	0.122	
Doddakereyuru	486	Kendaganapa	89	Machinery	Soil Moisture Conservation Activity	Trench Cum Bund	RMT	60.00	303	76.3785	12.1287	0.182	
Doddakereyuru	487	Machanamagamacha	89	Machinery	Soil Moisture Conservation Activity	Trench Cum Bund	RMT	60.00	403	76.3785	12.1287	0.242	
Doddakereyuru	488	Kadaregowda	89	Machinery	Soil Moisture Conservation Activity	Trench Cum Bund	RMT	60.00	203	76.3785	12.1287	0.122	
Doddakereyuru	489	Nanjana Maga Bora	89	Machinery	Soil Moisture Conservation Activity	Trench Cum Bund	RMT	60.00	403	76.3785	12.1287	0.242	
Doddakereyuru	490	Gopamma	89	Machinery	Soil Moisture Conservation Activity	Trench Cum Bund	RMT	60.00	300	76.3785	12.1287	0.180	
Doddakereyuru	491	Deshayya	89	Machinery	Soil Moisture Conservation Activity	Trench Cum Bund	RMT	60.00	400	76.3785	12.1287	0.240	
Doddakereyuru	492	Chinnaswamy	89	Machinery	Soil Moisture Conservation Activity	Trench Cum Bund	RMT	60.00	400	76.3785	12.1287	0.240	
Doddakereyuru	493	Devamani	89	Machinery	Soil Moisture Conservation Activity	Trench Cum Bund	RMT	60.00	400	76.3785	12.1287	0.240	
Doddakereyuru	494	Mahadevayya	89	Machinery	Soil Moisture Conservation Activity	Trench Cum Bund	RMT	60.00	400	76.3785	12.1287	0.240	
Doddakereyuru	495	Sannayya	89	Machinery	Soil Moisture Conservation Activity	Trench Cum Bund	RMT	60.00	303	76.3785	12.1287	0.182	

Village Name	Farmer Code	Farmer Name	Survey Number	Rate Type (Manually/Machinery)	Activity Type (Soil Moisture Conservation Activity/ Water Harvesting Activity)	Activity Name	Unit	Unit Cost (In Rs.)	Proposed Quantity	Latitude (Deg-Min-Sec)	Longitude (Deg-Min-Sec)	Total Cost (In Lacs)	Site Photo
Doddakereyuru	496	Shivanna	89	Machinery	Soil Moisture Conservation Activity	Trench Cum Bund	RMT	60.00	300	76.3785	12.1287	0.180	
Doddakereyuru	497	Maralingamma	89	Machinery	Soil Moisture Conservation Activity	Trench Cum Bund	RMT	60.00	303	76.3785	12.1287	0.182	
Doddakereyuru	498	Lakshmi	89	Machinery	Soil Moisture Conservation Activity	Trench Cum Bund	RMT	60.00	300	76.3785	12.1287	0.180	
Doddakereyuru	499	Kumara	89	Machinery	Soil Moisture Conservation Activity	Trench Cum Bund	RMT	60.00	300	76.3785	12.1287	0.180	
Doddakereyuru	500	Narasayya	89	Machinery	Soil Moisture Conservation Activity	Trench Cum Bund	RMT	60.00	400	76.3785	12.1287	0.240	
Doddakereyuru	501	Ramachandra	89	Machinery	Soil Moisture Conservation Activity	Trench Cum Bund	RMT	60.00	400	76.3785	12.1287	0.240	
Doddakereyuru	502	Puttasiddayya	89	Machinery	Soil Moisture Conservation Activity	Trench Cum Bund	RMT	60.00	203	76.3785	12.1287	0.122	
Doddakereyuru	503	Nagamma	89	Machinery	Soil Moisture Conservation Activity	Trench Cum Bund	RMT	60.00	203	76.3785	12.1287	0.122	
Doddakereyuru	504	Ratnamma	89	Machinery	Soil Moisture Conservation Activity	Trench Cum Bund	RMT	60.00	203	76.3785	12.1287	0.122	
Doddakereyuru	505	Mahadevu	89	Machinery	Soil Moisture Conservation Activity	Trench Cum Bund	RMT	60.00	403	76.3785	12.1287	0.242	
Doddakereyuru	506	Pushpadatta	90	Machinery	Soil Moisture Conservation Activity	Trench Cum Bund	RMT	60.00	60	76.3785	12.1287	0.036	
Doddakereyuru	507	Siddaramu	91	Machinery	Soil Moisture Conservation Activity	Trench Cum Bund	RMT	60.00	60	76.3785	12.1287	0.036	
Doddakereyuru	508	Siddashetty	92	Machinery	Soil Moisture Conservation Activity	Trench Cum Bund	RMT	60.00	38	76.3707	12.1387	0.023	
Doddakereyuru	509	Shivamma	93	Machinery	Soil Moisture Conservation Activity	Trench Cum Bund	RMT	60.00	53	76.3733	12.1386	0.032	
Doddakereyuru	510	Shivanna Naika	100	Machinery	Soil Moisture Conservation Activity	Trench Cum Bund	RMT	60.00	40	76.3821	12.1249	0.024	
Doddakereyuru	511	Vasanth Kumar	100	Machinery	Soil Moisture Conservation Activity	Trench Cum Bund	RMT	60.00	45	76.3821	12.1249	0.027	

Village Name	Farmer Code	Farmer Name	Survey Number	Rate Type (Manually/Machinery)	Activity Type (Soil Moisture Conservation Activity/ Water Harvesting Activity)	Activity Name	Unit	Unit Cost (In Rs.)	Proposed Quantity	Latitude (Deg-Min-Sec)	Longitude (Deg-Min-Sec)	Total Cost (In Lacs)	Site Photo
Doddakereyuru	512	Siddanaika	101	Machinery	Soil Moisture Conservation Activity	Trench Cum Bund	RMT	60.00	53	76.3823	12.1254	0.032	
Doddakereyuru	513	Sheeranaika	102	Machinery	Soil Moisture Conservation Activity	Trench Cum Bund	RMT	60.00	103	76.3823	12.1258	0.062	
Doddakereyuru	514	Beeramma	103	Machinery	Soil Moisture Conservation Activity	Trench Cum Bund	RMT	60.00	53	76.3824	12.1263	0.032	
Doddakereyuru	515	Chikkadevamma	104	Machinery	Soil Moisture Conservation Activity	Trench Cum Bund	RMT	60.00	48	76.3825	12.1267	0.029	
Doddakereyuru	516	Vishnu	105	Machinery	Soil Moisture Conservation Activity	Trench Cum Bund	RMT	60.00	25	76.3830	12.1371	0.015	
Doddakereyuru	517	Bettamma	106	Machinery	Soil Moisture Conservation Activity	Trench Cum Bund	RMT	60.00	45	76.3847	12.1370	0.027	
Doddakereyuru	518	Eeshwara	107	Machinery	Soil Moisture Conservation Activity	Trench Cum Bund	RMT	60.00	70	76.3682	12.1370	0.042	
Doddakereyuru	519	Ashoka	108	Machinery	Soil Moisture Conservation Activity	Trench Cum Bund	RMT	60.00	85	76.3673	12.1368	0.051	
Doddakereyuru	520	Siddayya	109	Machinery	Soil Moisture Conservation Activity	Trench Cum Bund	RMT	60.00	103	76.3932	12.1413	0.062	
Doddakereyuru	521	Halagamma	116	Machinery	Soil Moisture Conservation Activity	Trench Cum Bund	RMT	60.00	20	76.3776	12.1282	0.012	
Doddakereyuru	522	Thimmegowda	117	Machinery	Soil Moisture Conservation Activity	Trench Cum Bund	RMT	60.00	113	76.3766	12.1277	0.068	
Doddakereyuru	523	Manchayya	119	Machinery	Soil Moisture Conservation Activity	Trench Cum Bund	RMT	60.00	15	76.3792	12.1259	0.009	
Doddakereyuru	524	Narsanaika	120	Machinery	Soil Moisture Conservation Activity	Trench Cum Bund	RMT	60.00	123	76.3721	12.1301	0.074	
Doddakereyuru	525	Sidnaika	121	Machinery	Soil Moisture Conservation Activity	Trench Cum Bund	RMT	60.00	103	76.3719	12.1294	0.062	
Doddakereyuru	526	Shivannanaika	121	Machinery	Soil Moisture Conservation Activity	Trench Cum Bund	RMT	60.00	105	76.3719	12.1294	0.063	
Doddakereyuru	527	Sheeramma	121	Machinery	Soil Moisture Conservation Activity	Trench Cum Bund	RMT	60.00	108	76.3719	12.1294	0.065	

Village Name	Farmer Code	Farmer Name	Survey Number	Rate Type (Manually/Machinery)	Activity Type (Soil Moisture Conservation Activity/ Water Harvesting Activity)	Activity Name	Unit	Unit Cost (In Rs.)	Proposed Quantity	Latitude (Deg-Min-Sec)	Longitude (Deg-Min-Sec)	Total Cost (In Lacs)	Site Photo
Doddakereyuru	528	Somanna	89	Machinery	Soil Moisture Conservation Activity	Trench Cum Bund	RMT	60.00	78	76.3785	12.1287	0.047	
Doddakereyuru	529	Shivanna	89	Machinery	Soil Moisture Conservation Activity	Trench Cum Bund	RMT	60.00	103	76.3785	12.1287	0.062	
Doddakereyuru	530	Maralingamma	89	Machinery	Soil Moisture Conservation Activity	Trench Cum Bund	RMT	60.00	53	76.3785	12.1287	0.032	
Doddakereyuru	531	Narasayya	89	Machinery	Soil Moisture Conservation Activity	Trench Cum Bund	RMT	60.00	150	76.3785	12.1287	0.090	
Doddakereyuru	532	Ramachandra	89	Machinery	Soil Moisture Conservation Activity	Trench Cum Bund	RMT	60.00	400	76.3785	12.1287	0.240	
Doddakereyuru	533	Puttasiddayya	89	Machinery	Soil Moisture Conservation Activity	Trench Cum Bund	RMT	60.00	203	76.3785	12.1287	0.122	
Doddakereyuru	534	Mahadevu	89	Machinery	Soil Moisture Conservation Activity	Trench Cum Bund	RMT	60.00	153	76.3785	12.1287	0.092	
Doddakereyuru	535	Siddashetty	92	Machinery	Soil Moisture Conservation Activity	Trench Cum Bund	RMT	60.00	38	76.3785	12.1287	0.023	
Doddakereyuru	536	Shivamma	93	Machinery	Soil Moisture Conservation Activity	Trench Cum Bund	RMT	60.00	53	76.3785	12.1287	0.032	
Doddakereyuru	537	Shivanna Naika	100	Machinery	Soil Moisture Conservation Activity	Trench Cum Bund	RMT	60.00	40	76.3821	12.1249	0.024	
Doddakereyuru	538	Vasanth Kumar	100	Machinery	Soil Moisture Conservation Activity	Trench Cum Bund	RMT	60.00	45	76.3821	12.1249	0.027	
Doddakereyuru	539	Siddanaika	101	Machinery	Soil Moisture Conservation Activity	Trench Cum Bund	RMT	60.00	53	76.3823	12.1254	0.032	
Doddakereyuru	540	Sheeranaika	102	Machinery	Soil Moisture Conservation Activity	Trench Cum Bund	RMT	60.00	103	76.3823	12.1258	0.062	
Doddakereyuru	541	Beeramma	103	Machinery	Soil Moisture Conservation Activity	Trench Cum Bund	RMT	60.00	53	76.3824	12.1263	0.032	
Doddakereyuru	542	Chikkadevamma	104	Machinery	Soil Moisture Conservation Activity	Trench Cum Bund	RMT	60.00	48	76.3825	12.1267	0.029	
Doddakereyuru	543	Vishnu	105	Machinery	Soil Moisture Conservation Activity	Trench Cum Bund	RMT	60.00	25	76.3830	12.1371	0.015	

Village Name	Farmer Code	Farmer Name	Survey Number	Rate Type (Manually/Machinery)	Activity Type (Soil Moisture Conservation Activity/ Water Harvesting Activity)	Activity Name	Unit	Unit Cost (In Rs.)	Proposed Quantity	Latitude (Deg-Min-Sec)	Longitude (Deg-Min-Sec)	Total Cost (In Lacs)	Site Photo
Doddakereyuru	544	Bettamma	106	Machinery	Soil Moisture Conservation Activity	Trench Cum Bund	RMT	60.00	45	76.3847	12.1370	0.027	
Doddakereyuru	545	Eeshwara	107	Machinery	Soil Moisture Conservation Activity	Trench Cum Bund	RMT	60.00	70	76.3682	12.1370	0.042	
Doddakereyuru	546	Ashoka	108	Machinery	Soil Moisture Conservation Activity	Trench Cum Bund	RMT	60.00	85	76.3673	12.1368	0.051	
Doddakereyuru	547	Siddayya	109	Machinery	Soil Moisture Conservation Activity	Trench Cum Bund	RMT	60.00	103	76.3932	12.1413	0.062	
Doddakereyuru	548	Madegowda	115	Machinery	Soil Moisture Conservation Activity	Trench Cum Bund	RMT	60.00	20	76.3778	12.1274	0.012	
Doddakereyuru	549	Halagamma	116	Machinery	Soil Moisture Conservation Activity	Trench Cum Bund	RMT	60.00	205	76.3776	12.1282	0.123	
Doddakereyuru	550	Thimmegowda	117	Machinery	Soil Moisture Conservation Activity	Trench Cum Bund	RMT	60.00	113	76.3766	12.1277	0.068	
Doddakereyuru	551	Chikkegowda	118	Machinery	Soil Moisture Conservation Activity	Trench Cum Bund	RMT	60.00	63	76.3756	12.1267	0.038	
Doddakereyuru	552	Manchayya	119	Machinery	Soil Moisture Conservation Activity	Trench Cum Bund	RMT	60.00	153	76.3792	12.1259	0.092	
Doddakereyuru	553	Sidnaika	121	Machinery	Soil Moisture Conservation Activity	Trench Cum Bund	RMT	60.00	103	76.3719	12.1294	0.062	
Doddakereyuru	554	Shivannanaika	121	Machinery	Soil Moisture Conservation Activity	Trench Cum Bund	RMT	60.00	250	76.3719	12.1294	0.150	
Doddakereyuru	555	Sheeramma	121	Machinery	Soil Moisture Conservation Activity	Trench Cum Bund	RMT	60.00	108	76.3719	12.1294	0.065	
Chotnahalli	556	Basavraju	28	Machinery	Soil Moisture Conservation Activity	Trench Cum Bund	RMT	60.00	30	76.3920	12.1377	0.018	
Chotnahalli	557	Nagappa	37	Machinery	Soil Moisture Conservation Activity	Trench Cum Bund	RMT	60.00	40	76.3880	12.1325	0.024	
Chamanahalli	558	Puttamma	45	Machinery	Soil Moisture Conservation Activity	Trench Cum Bund	RMT	60.00	300	76.3816	12.1587	0.180	
Chamanahalli	559	Kushalabhovi	45/1	Machinery	Soil Moisture Conservation Activity	Trench Cum Bund	RMT	60.00	300	76.3816	12.1587	0.180	



Village Name	Farmer Code	Farmer Name	Survey Number	Rate Type (Manually/Machinery)	Activity Type (Soil Moisture Conservation Activity/ Water Harvesting Activity)	Activity Name	Unit	Unit Cost (In Rs.)	Proposed Quantity	Latitude (Deg-Min-Sec)	Longitude (Deg-Min-Sec)	Total Cost (In Lacs)	Site Photo
Chamanahalli	560	Ganaveerachari	45/1	Machinery	Soil Moisture Conservation Activity	Trench Cum Bund	RMT	60.00	550	76.3816	12.1587	0.330	
Chamanahalli	561	Prabhavathi	45/1	Machinery	Soil Moisture Conservation Activity	Trench Cum Bund	RMT	60.00	300	76.3816	12.1587	0.180	
Chamanahalli	562	Laxmanashetty	45/1	Machinery	Soil Moisture Conservation Activity	Trench Cum Bund	RMT	60.00	300	76.3816	12.1587	0.180	
Chamanahalli	563	Siddasheety	45/1	Machinery	Soil Moisture Conservation Activity	Trench Cum Bund	RMT	60.00	300	76.3816	12.1587	0.180	
Chamanahalli	564	Basavanna	45/2	Machinery	Soil Moisture Conservation Activity	Trench Cum Bund	RMT	60.00	300	76.3816	12.1587	0.180	
Chamanahalli	565	Shivanna	44/2	Machinery	Soil Moisture Conservation Activity	Trench Cum Bund	RMT	60.00	130	76.3793	12.1574	0.078	
Chamanahalli	566	Siddappa	44/3	Machinery	Soil Moisture Conservation Activity	Trench Cum Bund	RMT	60.00	130	76.3793	12.1574	0.078	
Chamanahalli	567	Mahadevappa	44/4	Machinery	Soil Moisture Conservation Activity	Trench Cum Bund	RMT	60.00	125	76.3793	12.1574	0.075	
Chamanahalli	568	Mahadevappa	43	Machinery	Soil Moisture Conservation Activity	Trench Cum Bund	RMT	60.00	200	76.3784	12.1564	0.120	
Chamanahalli	569	Nagamma	42/1	Machinery	Soil Moisture Conservation Activity	Trench Cum Bund	RMT	60.00	300	76.3785	12.1550	0.180	
Chamanahalli	570	Shivamma	42/2	Machinery	Soil Moisture Conservation Activity	Trench Cum Bund	RMT	60.00	300	76.3785	12.1550	0.180	
Chamanahalli	571	Kendaganappa	40	Machinery	Soil Moisture Conservation Activity	Trench Cum Bund	RMT	60.00	135	76.3800	12.1544	0.081	
Chamanahalli	572	Mahadevappa	47	Machinery	Soil Moisture Conservation Activity	Trench Cum Bund	RMT	60.00	300	76.3815	12.1573	0.180	
Chamanahalli	573	Devamani	47	Machinery	Soil Moisture Conservation Activity	Trench Cum Bund	RMT	60.00	300	76.3815	12.1573	0.180	
Chamanahalli	574	B Siddappa	47	Machinery	Soil Moisture Conservation Activity	Trench Cum Bund	RMT	60.00	300	76.3815	12.1573	0.180	
Chamanahalli	575	Gawramma	47	Machinery	Soil Moisture Conservation Activity	Trench Cum Bund	RMT	60.00	300	76.3815	12.1573	0.180	

Village Name	Farmer Code	Farmer Name	Survey Number	Rate Type (Manually/Machinery)	Activity Type (Soil Moisture Conservation Activity/ Water Harvesting Activity)	Activity Name	Unit	Unit Cost (In Rs.)	Proposed Quantity	Latitude (Deg-Min-Sec)	Longitude (Deg-Min-Sec)	Total Cost (In Lacs)	Site Photo
Chamanahalli	576	Shivamma	47	Machinery	Soil Moisture Conservation Activity	Trench Cum Bund	RMT	60.00	300	76.3815	12.1573	0.180	
Chamanahalli	577	Kempamma	47	Machinery	Soil Moisture Conservation Activity	Trench Cum Bund	RMT	60.00	300	76.3815	12.1573	0.180	
Chamanahalli	578	Bokkappa	48	Machinery	Soil Moisture Conservation Activity	Trench Cum Bund	RMT	60.00	200	76.3806	12.1569	0.120	
Chamanahalli	579	Prakasha	49	Machinery	Soil Moisture Conservation Activity	Trench Cum Bund	RMT	60.00	435	76.3813	12.1561	0.261	
Chamanahalli	580	Nigamani	49	Machinery	Soil Moisture Conservation Activity	Trench Cum Bund	RMT	60.00	200	76.3813	12.1561	0.120	
Chamanahalli	581	Nigarajappa	49	Machinery	Soil Moisture Conservation Activity	Trench Cum Bund	RMT	60.00	75	76.3813	12.1561	0.045	
Chamanahalli	582	Chinnaswamy	49	Machinery	Soil Moisture Conservation Activity	Trench Cum Bund	RMT	60.00	100	76.3813	12.1561	0.060	
Chamanahalli	583	Laxmidevi	46/2	Machinery	Soil Moisture Conservation Activity	Trench Cum Bund	RMT	60.00	50	76.3833	12.1579	0.030	
Chamanahalli	584	Anitha	46/4	Machinery	Soil Moisture Conservation Activity	Trench Cum Bund	RMT	60.00	35	76.3833	12.1579	0.021	
Chamanahalli	585	Uma	46/6	Machinery	Soil Moisture Conservation Activity	Trench Cum Bund	RMT	60.00	100	76.3833	12.1579	0.060	
Chamanahalli	586	Anitha	46/9	Machinery	Soil Moisture Conservation Activity	Trench Cum Bund	RMT	60.00	300	76.3833	12.1579	0.180	
Chamanahalli	587	Kendappa	50/1	Machinery	Soil Moisture Conservation Activity	Trench Cum Bund	RMT	60.00	30	76.3816	12.1550	0.018	
Chamanahalli	588	Meri puspa	50/2	Machinery	Soil Moisture Conservation Activity	Trench Cum Bund	RMT	60.00	200	76.3816	12.1550	0.120	
Chamanahalli	589	Selvi	50/3	Machinery	Soil Moisture Conservation Activity	Trench Cum Bund	RMT	60.00	200	76.3816	12.1550	0.120	
Chamanahalli	590	Madu	50/4	Machinery	Soil Moisture Conservation Activity	Trench Cum Bund	RMT	60.00	200	76.3816	12.1550	0.120	
Chamanahalli	591	Gajendrakumar	6*1	Machinery	Soil Moisture Conservation Activity	Trench Cum Bund	RMT	60.00	250	76.3843	12.1563	0.150	

Village Name	Farmer Code	Farmer Name	Survey Number	Rate Type (Manually/Machinery)	Activity Type (Soil Moisture Conservation Activity/ Water Harvesting Activity)	Activity Name	Unit	Unit Cost (In Rs.)	Proposed Quantity	Latitude (Deg-Min-Sec)	Longitude (Deg-Min-Sec)	Total Cost (In Lacs)	Site Photo
Chamanahalli	592	Sudamani	6*3	Machinery	Soil Moisture Conservation Activity	Trench Cum Bund	RMT	60.00	220	76.3843	12.1563	0.132	
Chamanahalli	593	Mallesha	4*1	Machinery	Soil Moisture Conservation Activity	Trench Cum Bund	RMT	60.00	110	76.3844	12.1549	0.066	
Chamanahalli	594	Chinnamma	4*2	Machinery	Soil Moisture Conservation Activity	Trench Cum Bund	RMT	60.00	230	76.3844	12.1549	0.138	
Chamanahalli	595	Hethegowda	4*3	Machinery	Soil Moisture Conservation Activity	Trench Cum Bund	RMT	60.00	100	76.3844	12.1549	0.060	
Chamanahalli	596	Gowramma	2	Machinery	Soil Moisture Conservation Activity	Trench Cum Bund	RMT	60.00	75	76.3832	12.1543	0.045	
Chamanahalli	597	Sathishkumar	3	Machinery	Soil Moisture Conservation Activity	Trench Cum Bund	RMT	60.00	250	76.3843	12.1538	0.150	
Chamanahalli	598	Devegowda	39/1	Machinery	Soil Moisture Conservation Activity	Trench Cum Bund	RMT	60.00	205	76.3808	12.1535	0.123	
Chamanahalli	599	Kumara	39/2	Machinery	Soil Moisture Conservation Activity	Trench Cum Bund	RMT	60.00	500	76.3808	12.1535	0.300	
Chamanahalli	600	Ravindra	39/3	Machinery	Soil Moisture Conservation Activity	Trench Cum Bund	RMT	60.00	200	76.3808	12.1535	0.120	
Chamanahalli	601	Ravindra	39/4	Machinery	Soil Moisture Conservation Activity	Trench Cum Bund	RMT	60.00	500	76.3808	12.1535	0.300	
Chamanahalli	602	Nagaraju	38/1	Machinery	Soil Moisture Conservation Activity	Trench Cum Bund	RMT	60.00	220	76.3809	12.1522	0.132	
Chamanahalli	603	Renuka	38/2	Machinery	Soil Moisture Conservation Activity	Trench Cum Bund	RMT	60.00	230	76.3809	12.1522	0.138	
Chamanahalli	604	Krishnappa	37/1,37/2	Machinery	Soil Moisture Conservation Activity	Trench Cum Bund	RMT	60.00	600	76.3826	12.1519	0.360	
Chamanahalli	605	Padma	37/3	Machinery	Soil Moisture Conservation Activity	Trench Cum Bund	RMT	60.00	130	76.3826	12.1519	0.078	
Chamanahalli	606	Krishnappa	37/4	Machinery	Soil Moisture Conservation Activity	Trench Cum Bund	RMT	60.00	205	76.3826	12.1519	0.123	
Chamanahalli	607	Jayaram	36	Machinery	Soil Moisture Conservation Activity	Trench Cum Bund	RMT	60.00	500	76.3827	12.1507	0.300	

Village Name	Farmer Code	Farmer Name	Survey Number	Rate Type (Manually/Machinery)	Activity Type (Soil Moisture Conservation Activity/ Water Harvesting Activity)	Activity Name	Unit	Unit Cost (In Rs.)	Proposed Quantity	Latitude (Deg-Min-Sec)	Longitude (Deg-Min-Sec)	Total Cost (In Lacs)	Site Photo
Chamanahalli	608	Jayaram	35/1 35/2	Machinery	Soil Moisture Conservation Activity	Trench Cum Bund	RMT	60.00	700	76.3828	12.1498	0.420	
Chamanahalli	609	Rathamma	34/1	Machinery	Soil Moisture Conservation Activity	Trench Cum Bund	RMT	60.00	250	76.3851	12.1499	0.150	
Chamanahalli	610	Manjula	34/2	Machinery	Soil Moisture Conservation Activity	Trench Cum Bund	RMT	60.00	220	76.3851	12.1499	0.132	
Chamanahalli	611	Chinamma	34/3	Machinery	Soil Moisture Conservation Activity	Trench Cum Bund	RMT	60.00	100	76.3851	12.1499	0.060	
Chamanahalli	612	Somegowda	33/1	Machinery	Soil Moisture Conservation Activity	Trench Cum Bund	RMT	60.00	220	76.3849	12.1506	0.132	
Chamanahalli	613	Govindaraju	33/2	Machinery	Soil Moisture Conservation Activity	Trench Cum Bund	RMT	60.00	200	76.3849	12.1506	0.120	
Chamanahalli	614	Thimmaya	32	Machinery	Soil Moisture Conservation Activity	Trench Cum Bund	RMT	60.00	430	76.3849	12.1512	0.258	
Chamanahalli	615	Nigarajappa	31/1	Machinery	Soil Moisture Conservation Activity	Trench Cum Bund	RMT	60.00	250	76.3842	12.1524	0.150	
Chamanahalli	616	Nigappa	31/2	Machinery	Soil Moisture Conservation Activity	Trench Cum Bund	RMT	60.00	250	76.3842	12.1524	0.150	
Chamanahalli	617	Madevaswamy	31/3	Machinery	Soil Moisture Conservation Activity	Trench Cum Bund	RMT	60.00	205	76.3842	12.1524	0.123	
Chamanahalli	618	Madevaswamy	14/1	Machinery	Soil Moisture Conservation Activity	Trench Cum Bund	RMT	60.00	100	76.3854	12.1540	0.060	
Chamanahalli	619	Sunandamma	14/2	Machinery	Soil Moisture Conservation Activity	Trench Cum Bund	RMT	60.00	335	76.3854	12.1540	0.201	
Chamanahalli	620	Nigappa	14/3	Machinery	Soil Moisture Conservation Activity	Trench Cum Bund	RMT	60.00	100	76.3854	12.1540	0.060	
Chamanahalli	621	Mariswamy nayaka	13/1	Machinery	Soil Moisture Conservation Activity	Trench Cum Bund	RMT	60.00	250	76.3859	12.1543	0.150	
Chamanahalli	622	Sunandamma	13/2	Machinery	Soil Moisture Conservation Activity	Trench Cum Bund	RMT	60.00	205	76.3859	12.1543	0.123	
Chamanahalli	623	Sunandamma	15/1	Machinery	Soil Moisture Conservation Activity	Trench Cum Bund	RMT	60.00	500	76.3864	12.1535	0.300	

Village Name	Farmer Code	Farmer Name	Survey Number	Rate Type (Manually/Machinery)	Activity Type (Soil Moisture Conservation Activity/ Water Harvesting Activity)	Activity Name	Unit	Unit Cost (In Rs.)	Proposed Quantity	Latitude (Deg-Min-Sec)	Longitude (Deg-Min-Sec)	Total Cost (In Lacs)	Site Photo
Chamanahalli	624	Girish	15/3	Machinery	Soil Moisture Conservation Activity	Trench Cum Bund	RMT	60.00	100	76.3864	12.1535	0.060	
Chamanahalli	625	Mahadevappa	29	Machinery	Soil Moisture Conservation Activity	Trench Cum Bund	RMT	60.00	25	76.3867	12.1527	0.015	
Chamanahalli	626	Sushila	28/2	Machinery	Soil Moisture Conservation Activity	Trench Cum Bund	RMT	60.00	330	76.3870	12.1517	0.198	
Chamanahalli	627	Swamy	27/1	Machinery	Soil Moisture Conservation Activity	Trench Cum Bund	RMT	60.00	150	76.3872	12.1503	0.090	
Chamanahalli	628	Chandrappa	27/2	Machinery	Soil Moisture Conservation Activity	Trench Cum Bund	RMT	60.00	125	76.3872	12.1503	0.075	
Chamanahalli	629	Sankara	27/3	Machinery	Soil Moisture Conservation Activity	Trench Cum Bund	RMT	60.00	130	76.3872	12.1503	0.078	
Chamanahalli	630	Gowramma	25/1	Machinery	Soil Moisture Conservation Activity	Trench Cum Bund	RMT	60.00	500	76.3880	12.1520	0.300	
Chamanahalli	631	Sushila	25/2	Machinery	Soil Moisture Conservation Activity	Trench Cum Bund	RMT	60.00	100	76.3880	12.1520	0.060	
Chamanahalli	632	Thangaraja	25/3	Machinery	Soil Moisture Conservation Activity	Trench Cum Bund	RMT	60.00	25	76.3880	12.1520	0.015	
Chamanahalli	633	Gowramma	25/4	Machinery	Soil Moisture Conservation Activity	Trench Cum Bund	RMT	60.00	25	76.3880	12.1520	0.015	
Chamanahalli	634	Srinivasgowda	26/1	Machinery	Soil Moisture Conservation Activity	Trench Cum Bund	RMT	60.00	250	76.3890	12.1507	0.150	
Chamanahalli	635	Kendaganappa	26/2	Machinery	Soil Moisture Conservation Activity	Trench Cum Bund	RMT	60.00	100	76.3890	12.1507	0.060	
Chamanahalli	636	Putta javaramma	26/3	Machinery	Soil Moisture Conservation Activity	Trench Cum Bund	RMT	60.00	150	76.3890	12.1507	0.090	
Chamanahalli	637	Vanitha	26/4	Machinery	Soil Moisture Conservation Activity	Trench Cum Bund	RMT	60.00	375	76.3890	12.1507	0.225	
Chamanahalli	638	Srinivasa	26/5	Machinery	Soil Moisture Conservation Activity	Trench Cum Bund	RMT	60.00	375	76.3890	12.1507	0.225	
Chamanahalli	639	Mahadevappa	23/1	Machinery	Soil Moisture Conservation Activity	Trench Cum Bund	RMT	60.00	935	76.3906	12.1503	0.561	

Village Name	Farmer Code	Farmer Name	Survey Number	Rate Type (Manually/Machinery)	Activity Type (Soil Moisture Conservation Activity/ Water Harvesting Activity)	Activity Name	Unit	Unit Cost (In Rs.)	Proposed Quantity	Latitude (Deg-Min-Sec)	Longitude (Deg-Min-Sec)	Total Cost (In Lacs)	Site Photo
Chamanahalli	640	Hanumabovi	7	Machinery	Soil Moisture Conservation Activity	Trench Cum Bund	RMT	60.00	250	76.3842	12.1571	0.150	
Chamanahalli	641	Mallannachari	21	Machinery	Soil Moisture Conservation Activity	Trench Cum Bund	RMT	60.00	500	76.3792	12.1598	0.300	
Chamanahalli	642	Chinnaputtama	21	Machinery	Soil Moisture Conservation Activity	Trench Cum Bund	RMT	60.00	425	76.3792	12.1598	0.255	
Chamanahalli	643	Kempamma	21	Machinery	Soil Moisture Conservation Activity	Trench Cum Bund	RMT	60.00	525	76.3792	12.1598	0.315	
Chamanahalli	644	Mangalamma	21	Machinery	Soil Moisture Conservation Activity	Trench Cum Bund	RMT	60.00	200	76.3792	12.1598	0.120	
Chamanahalli	645	Mahaevamma	21	Machinery	Soil Moisture Conservation Activity	Trench Cum Bund	RMT	60.00	225	76.3792	12.1598	0.135	
Chamanahalli	646	Basappa	21	Machinery	Soil Moisture Conservation Activity	Trench Cum Bund	RMT	60.00	100	76.3792	12.1598	0.060	
Chamanahalli	647	Javarajappa	21	Machinery	Soil Moisture Conservation Activity	Trench Cum Bund	RMT	60.00	135	76.3792	12.1598	0.081	
Chamanahalli	648	Nanjachari	21	Machinery	Soil Moisture Conservation Activity	Trench Cum Bund	RMT	60.00	200	76.3792	12.1598	0.120	
Chamanahalli	649	Puttaswamachari	21	Machinery	Soil Moisture Conservation Activity	Trench Cum Bund	RMT	60.00	150	76.3792	12.1598	0.090	
Chamanahalli	650	Rajappa	21	Machinery	Soil Moisture Conservation Activity	Trench Cum Bund	RMT	60.00	175	76.3792	12.1598	0.105	
Chamanahalli	651	Amujama	21	Machinery	Soil Moisture Conservation Activity	Trench Cum Bund	RMT	60.00	150	76.3792	12.1598	0.090	
Chamanahalli	652	Kenchappa	21	Machinery	Soil Moisture Conservation Activity	Trench Cum Bund	RMT	60.00	200	76.3792	12.1598	0.120	
Chamanahalli	653	Sannaswamy	21	Machinery	Soil Moisture Conservation Activity	Trench Cum Bund	RMT	60.00	250	76.3792	12.1598	0.150	
Chamanahalli	654	Javarajappa	21	Machinery	Soil Moisture Conservation Activity	Trench Cum Bund	RMT	60.00	100	76.3792	12.1598	0.060	
Chamanahalli	655	Basappa	21	Machinery	Soil Moisture Conservation Activity	Trench Cum Bund	RMT	60.00	250	76.3792	12.1598	0.150	

Village Name	Farmer Code	Farmer Name	Survey Number	Rate Type (Manually/Machinery)	Activity Type (Soil Moisture Conservation Activity/ Water Harvesting Activity)	Activity Name	Unit	Unit Cost (In Rs.)	Proposed Quantity	Latitude (Deg-Min-Sec)	Longitude (Deg-Min-Sec)	Total Cost (In Lacs)	Site Photo
Chamanahalli	656	Nagamma	21	Machinery	Soil Moisture Conservation Activity	Trench Cum Bund	RMT	60.00	250	76.3792	12.1598	0.150	
Chamanahalli	657	Santhakumari	21	Machinery	Soil Moisture Conservation Activity	Trench Cum Bund	RMT	60.00	103	76.3792	12.1598	0.062	
Doddakereyuru	658	Siddaramu	91/1	Machinery	Soil Moisture Conservation Activity	Trench Cum Bund	RMT	60.00	250	76.3683	12.1387	0.150	
Doddakereyuru	659	Shivaraju	91/2	Machinery	Soil Moisture Conservation Activity	Trench Cum Bund	RMT	60.00	275	76.3683	12.1387	0.165	
Doddakereyuru	660	Somashekara	91/3A	Machinery	Soil Moisture Conservation Activity	Trench Cum Bund	RMT	60.00	350	76.3683	12.1387	0.210	
Doddakereyuru	661	Umakumari	91/3B	Machinery	Soil Moisture Conservation Activity	Trench Cum Bund	RMT	60.00	400	76.3683	12.1387	0.240	
Doddakereyuru	662	Siddasetty	92/1	Machinery	Soil Moisture Conservation Activity	Trench Cum Bund	RMT	60.00	300	76.3707	12.1387	0.180	
Doddakereyuru	663	Shivamma	92/2	Machinery	Soil Moisture Conservation Activity	Trench Cum Bund	RMT	60.00	200	76.3707	12.1387	0.120	
Doddakereyuru	664	Kendappa	92/3	Machinery	Soil Moisture Conservation Activity	Trench Cum Bund	RMT	60.00	200	76.3707	12.1387	0.120	
Doddakereyuru	665	Somanna	92/4	Machinery	Soil Moisture Conservation Activity	Trench Cum Bund	RMT	60.00	250	76.3707	12.1387	0.150	
Doddakereyuru	666	Kendappa	92/5	Machinery	Soil Moisture Conservation Activity	Trench Cum Bund	RMT	60.00	25	76.3707	12.1387	0.015	
Doddakereyuru	667	Nagamma	95/1	Machinery	Soil Moisture Conservation Activity	Trench Cum Bund	RMT	60.00	330	76.3759	12.1384	0.198	
Doddakereyuru	668	Puttamma	95/2	Machinery	Soil Moisture Conservation Activity	Trench Cum Bund	RMT	60.00	100	76.3759	12.1384	0.060	
Doddakereyuru	669	Nagamma	97/1	Machinery	Soil Moisture Conservation Activity	Trench Cum Bund	RMT	60.00	500	76.3771	12.1375	0.300	
Doddakereyuru	670	Lelavathi	97/3 ,97/4	Machinery	Soil Moisture Conservation Activity	Trench Cum Bund	RMT	60.00	150	76.3771	12.1375	0.090	
Doddakereyuru	671	Ashoka	108/1	Machinery	Soil Moisture Conservation Activity	Trench Cum Bund	RMT	60.00	125	76.3673	12.1368	0.075	

Village Name	Farmer Code	Farmer Name	Survey Number	Rate Type (Manually/Machinery)	Activity Type (Soil Moisture Conservation Activity/ Water Harvesting Activity)	Activity Name	Unit	Unit Cost (In Rs.)	Proposed Quantity	Latitude (Deg-Min-Sec)	Longitude (Deg-Min-Sec)	Total Cost (In Lacs)	Site Photo
Doddakereyuru	672	Savitha	108/2	Machinery	Soil Moisture Conservation Activity	Trench Cum Bund	RMT	60.00	100	76.3673	12.1368	0.060	
Doddakereyuru	673	Eswarappa	107/* ,107/1	Machinery	Soil Moisture Conservation Activity	Trench Cum Bund	RMT	60.00	250	76.3682	12.1370	0.150	
Doddakereyuru	674	Guruswamy	107/2	Machinery	Soil Moisture Conservation Activity	Trench Cum Bund	RMT	60.00	150	76.3682	12.1370	0.090	
Doddakereyuru	675	Somashekara	82/1	Machinery	Soil Moisture Conservation Activity	Trench Cum Bund	RMT	60.00	125	76.3700	12.1375	0.075	
Doddakereyuru	676	Mahadevegowda	82/3	Machinery	Soil Moisture Conservation Activity	Trench Cum Bund	RMT	60.00	100	76.3700	12.1375	0.060	
Doddakereyuru	677	Swamygowda	83/2	Machinery	Soil Moisture Conservation Activity	Trench Cum Bund	RMT	60.00	250	76.3700	12.1368	0.150	
Doddakereyuru	678	Ashoka	83/3	Machinery	Soil Moisture Conservation Activity	Trench Cum Bund	RMT	60.00	150	76.3700	12.1368	0.090	
Doddakereyuru	679	Shivakumara	84/1	Machinery	Soil Moisture Conservation Activity	Trench Cum Bund	RMT	60.00	250	76.3686	12.1354	0.150	
Doddakereyuru	680	Shivakumara	84/3	Machinery	Soil Moisture Conservation Activity	Trench Cum Bund	RMT	60.00	300	76.3686	12.1354	0.180	
Doddakereyuru	681	Chinnappa	85	Machinery	Soil Moisture Conservation Activity	Trench Cum Bund	RMT	60.00	200	76.3701	12.1359	0.120	
Doddakereyuru	682	Govindgowda	81/1	Machinery	Soil Moisture Conservation Activity	Trench Cum Bund	RMT	60.00	100	76.3723	12.1376	0.060	
Doddakereyuru	683	Somegowda	81/2	Machinery	Soil Moisture Conservation Activity	Trench Cum Bund	RMT	60.00	220	76.3723	12.1376	0.132	
Doddakereyuru	684	Ramesh	81/3	Machinery	Soil Moisture Conservation Activity	Trench Cum Bund	RMT	60.00	225	76.3723	12.1376	0.135	
Doddakereyuru	685	Ramegowda	81/4	Machinery	Soil Moisture Conservation Activity	Trench Cum Bund	RMT	60.00	225	76.3723	12.1376	0.135	
Doddakereyuru	686	Murulidhar	80/1,80/4	Machinery	Soil Moisture Conservation Activity	Trench Cum Bund	RMT	60.00	400	76.3726	12.1367	0.240	
Doddakereyuru	687	Nagaveni	80/2	Machinery	Soil Moisture Conservation Activity	Trench Cum Bund	RMT	60.00	430	76.3726	12.1367	0.258	



Village Name	Farmer Code	Farmer Name	Survey Number	Rate Type (Manually/Machinery)	Activity Type (Soil Moisture Conservation Activity/ Water Harvesting Activity)	Activity Name	Unit	Unit Cost (In Rs.)	Proposed Quantity	Latitude (Deg-Min-Sec)	Longitude (Deg-Min-Sec)	Total Cost (In Lacs)	Site Photo
Doddakereyuru	688	Chandrashekara	80/3	Machinery	Soil Moisture Conservation Activity	Trench Cum Bund	RMT	60.00	100	76.3726	12.1367	0.060	
Doddakereyuru	689	Mahadevegowda	80/5	Machinery	Soil Moisture Conservation Activity	Trench Cum Bund	RMT	60.00	275	76.3726	12.1367	0.165	
Doddakereyuru	690	Channegowda	87	Machinery	Soil Moisture Conservation Activity	Trench Cum Bund	RMT	60.00	830	76.3725	12.1357	0.498	
Doddakereyuru	691	Laxmamma	88/1	Machinery	Soil Moisture Conservation Activity	Trench Cum Bund	RMT	60.00	275	76.3720	12.1346	0.165	
Doddakereyuru	692	Rathamma	88/2	Machinery	Soil Moisture Conservation Activity	Trench Cum Bund	RMT	60.00	200	76.3720	12.1346	0.120	
Doddakereyuru	693	Nigaraju	88/4	Machinery	Soil Moisture Conservation Activity	Trench Cum Bund	RMT	60.00	100	76.3720	12.1346	0.060	
Doddakereyuru	694	Ramesh	77/1	Machinery	Soil Moisture Conservation Activity	Trench Cum Bund	RMT	60.00	100	76.3746	12.1373	0.060	
Doddakereyuru	695	Kedgannachari	77/2	Machinery	Soil Moisture Conservation Activity	Trench Cum Bund	RMT	60.00	200	76.3746	12.1373	0.120	
Doddakereyuru	696	Rajegowda	77/3	Machinery	Soil Moisture Conservation Activity	Trench Cum Bund	RMT	60.00	100	76.3746	12.1373	0.060	
Doddakereyuru	697	Manjula	78	Machinery	Soil Moisture Conservation Activity	Trench Cum Bund	RMT	60.00	125	76.3743	12.1367	0.075	
Doddakereyuru	698	Yogegowda	79/1	Machinery	Soil Moisture Conservation Activity	Trench Cum Bund	RMT	60.00	275	76.3741	12.1352	0.165	
Doddakereyuru	699	Yogegowda	79/2	Machinery	Soil Moisture Conservation Activity	Trench Cum Bund	RMT	60.00	313	76.3741	12.1352	0.188	
Doddakereyuru	700	Dakshahini	76/1	Machinery	Soil Moisture Conservation Activity	Trench Cum Bund	RMT	60.00	298	76.3752	12.1360	0.179	
Doddakereyuru	701	Yashoda	76/2	Machinery	Soil Moisture Conservation Activity	Trench Cum Bund	RMT	60.00	25	76.3752	12.1360	0.015	
Doddakereyuru	702	Abi	75	Machinery	Soil Moisture Conservation Activity	Trench Cum Bund	RMT	60.00	413	76.3751	12.1347	0.248	
Doddakereyuru	703	Nagaraju	98/1	Machinery	Soil Moisture Conservation Activity	Trench Cum Bund	RMT	60.00	220	76.3780	12.1373	0.132	

Village Name	Farmer Code	Farmer Name	Survey Number	Rate Type (Manually/Machinery)	Activity Type (Soil Moisture Conservation Activity/ Water Harvesting Activity)	Activity Name	Unit	Unit Cost (In Rs.)	Proposed Quantity	Latitude (Deg-Min-Sec)	Longitude (Deg-Min-Sec)	Total Cost (In Lacs)	Site Photo
Doddakereyuru	704	Lilavathi	98/2	Machinery	Soil Moisture Conservation Activity	Trench Cum Bund	RMT	60.00	220	76.3780	12.1373	0.132	
Doddakereyuru	705	Lilavathi	74/1,74/2,74/3	Machinery	Soil Moisture Conservation Activity	Trench Cum Bund	RMT	60.00	1075	76.3769	12.1355	0.645	
Doddakereyuru	706	Srinivasa	1	Machinery	Soil Moisture Conservation Activity	Trench Cum Bund	RMT	60.00	400	76.3791	12.1366	0.240	
Doddakereyuru	707	Annanda	2*1	Machinery	Soil Moisture Conservation Activity	Trench Cum Bund	RMT	60.00	330	76.3803	12.1367	0.198	
Doddakereyuru	708	Nagaraju	2*2	Machinery	Soil Moisture Conservation Activity	Trench Cum Bund	RMT	60.00	300	76.3803	12.1367	0.180	
Doddakereyuru	709	Srinivasa	3*1	Machinery	Soil Moisture Conservation Activity	Trench Cum Bund	RMT	60.00	323	76.3795	12.1378	0.194	
Doddakereyuru	710	Shekar	3*2	Machinery	Soil Moisture Conservation Activity	Trench Cum Bund	RMT	60.00	50	76.3795	12.1378	0.030	
Doddakereyuru	711	Sambulingappa	5*1	Machinery	Soil Moisture Conservation Activity	Trench Cum Bund	RMT	60.00	125	76.3795	12.1390	0.075	
Doddakereyuru	712	Shekar P	5*2, 5*3	Machinery	Soil Moisture Conservation Activity	Trench Cum Bund	RMT	60.00	350	76.3795	12.1390	0.210	
Doddakereyuru	713	Kendagannewoda	5*4	Machinery	Soil Moisture Conservation Activity	Trench Cum Bund	RMT	60.00	100	76.3795	12.1390	0.060	
Doddakereyuru	714	Ananda	6	Machinery	Soil Moisture Conservation Activity	Trench Cum Bund	RMT	60.00	150	76.3810	12.1402	0.090	
Doddakereyuru	715	Ananda	7	Machinery	Soil Moisture Conservation Activity	Trench Cum Bund	RMT	60.00	200	76.3811	12.1397	0.120	
Doddakereyuru	716	Kendagannewoda	8	Machinery	Soil Moisture Conservation Activity	Trench Cum Bund	RMT	60.00	608	76.3810	12.1384	0.365	
Doddakereyuru	717	Sunandamma	9*1	Machinery	Soil Moisture Conservation Activity	Trench Cum Bund	RMT	60.00	500	76.3817	12.1369	0.300	
Doddakereyuru	718	Jayaramu	9*2	Machinery	Soil Moisture Conservation Activity	Trench Cum Bund	RMT	60.00	25	76.3817	12.1369	0.015	
Doddakereyuru	719	Visnu	10	Machinery	Soil Moisture Conservation Activity	Trench Cum Bund	RMT	60.00	220	76.3826	12.1372	0.132	

Village Name	Farmer Code	Farmer Name	Survey Number	Rate Type (Manually/Machinery)	Activity Type (Soil Moisture Conservation Activity/ Water Harvesting Activity)	Activity Name	Unit	Unit Cost (In Rs.)	Proposed Quantity	Latitude (Deg-Min-Sec)	Longitude (Deg-Min-Sec)	Total Cost (In Lacs)	Site Photo
Doddakereyuru	720	Kavitha	11*1	Machinery	Soil Moisture Conservation Activity	Trench Cum Bund	RMT	60.00	220	76.3836	12.1372	0.132	
Doddakereyuru	721	Nagaraju	11*2	Machinery	Soil Moisture Conservation Activity	Trench Cum Bund	RMT	60.00	125	76.3836	12.1372	0.075	
Doddakereyuru	722	Thimmamma	12	Machinery	Soil Moisture Conservation Activity	Trench Cum Bund	RMT	60.00	125	76.3843	12.1380	0.075	
Doddakereyuru	723	Nagaraju	13*1	Machinery	Soil Moisture Conservation Activity	Trench Cum Bund	RMT	60.00	125	76.3830	12.1388	0.075	
Doddakereyuru	724	Devegowda	13*2	Machinery	Soil Moisture Conservation Activity	Trench Cum Bund	RMT	60.00	100	76.3830	12.1388	0.060	
Doddakereyuru	725	Kumar D	13*3	Machinery	Soil Moisture Conservation Activity	Trench Cum Bund	RMT	60.00	220	76.3830	12.1388	0.132	
Doddakereyuru	726	Visnu	13*4	Machinery	Soil Moisture Conservation Activity	Trench Cum Bund	RMT	60.00	220	76.3830	12.1388	0.132	
Doddakereyuru	727	Jayaramu	14	Machinery	Soil Moisture Conservation Activity	Trench Cum Bund	RMT	60.00	325	76.3819	12.1385	0.195	
Doddakereyuru	728	Naveen kumar	18*2	Machinery	Soil Moisture Conservation Activity	Trench Cum Bund	RMT	60.00	100	76.3853	12.1403	0.060	
Doddakereyuru	729	Chikkabadramma	19*1	Machinery	Soil Moisture Conservation Activity	Trench Cum Bund	RMT	60.00	400	76.3865	12.1400	0.240	
Doddakereyuru	730	Basavaraju	19*2	Machinery	Soil Moisture Conservation Activity	Trench Cum Bund	RMT	60.00	100	76.3865	12.1400	0.060	
Doddakereyuru	731	Prabavathi	19*3	Machinery	Soil Moisture Conservation Activity	Trench Cum Bund	RMT	60.00	100	76.3865	12.1400	0.060	
Doddakereyuru	732	Naveen kumar	19*4	Machinery	Soil Moisture Conservation Activity	Trench Cum Bund	RMT	60.00	50	76.3865	12.1400	0.030	
Doddakereyuru	733	Basavegowda	20*1	Machinery	Soil Moisture Conservation Activity	Trench Cum Bund	RMT	60.00	715	76.3861	12.1379	0.429	
Doddakereyuru	734	Chandrashekara	20*2	Machinery	Soil Moisture Conservation Activity	Trench Cum Bund	RMT	60.00	350	76.3861	12.1379	0.210	
Doddakereyuru	735	Basavegowda	20*3	Machinery	Soil Moisture Conservation Activity	Trench Cum Bund	RMT	60.00	350	76.3861	12.1379	0.210	

Village Name	Farmer Code	Farmer Name	Survey Number	Rate Type (Manually/Machinery)	Activity Type (Soil Moisture Conservation Activity/ Water Harvesting Activity)	Activity Name	Unit	Unit Cost (In Rs.)	Proposed Quantity	Latitude (Deg-Min-Sec)	Longitude (Deg-Min-Sec)	Total Cost (In Lacs)	Site Photo
Doddakereyuru	736	Nagaraju	106	Machinery	Soil Moisture Conservation Activity	Trench Cum Bund	RMT	60.00	250	76.3847	12.1370	0.150	
Doddakereyuru	737	Shivannegowda	46/1	Machinery	Soil Moisture Conservation Activity	Trench Cum Bund	RMT	60.00	50	76.3807	12.1343	0.030	
Doddakereyuru	738	Somegowda	46/2	Machinery	Soil Moisture Conservation Activity	Trench Cum Bund	RMT	60.00	223	76.3807	12.1343	0.134	
Doddakereyuru	739	Mangalamma	44,45	Machinery	Soil Moisture Conservation Activity	Trench Cum Bund	RMT	60.00	228	76.3807	12.1349	0.137	
Doddakereyuru	740	Ambika	47/2	Machinery	Soil Moisture Conservation Activity	Trench Cum Bund	RMT	60.00	200	76.3825	12.1346	0.120	
Doddakereyuru	741	Vimalla	47/3	Machinery	Soil Moisture Conservation Activity	Trench Cum Bund	RMT	60.00	53	76.3825	12.1346	0.032	
Doddakereyuru	742	Chikka nayaka	47/4	Machinery	Soil Moisture Conservation Activity	Trench Cum Bund	RMT	60.00	225	76.3825	12.1346	0.135	
Doddakereyuru	743	Venkatesh gowda	73/1	Machinery	Soil Moisture Conservation Activity	Trench Cum Bund	RMT	60.00	103	76.3767	12.1342	0.062	
Doddakereyuru	744	Dasegowda	73/2	Machinery	Soil Moisture Conservation Activity	Trench Cum Bund	RMT	60.00	163	76.3767	12.1342	0.098	
Doddakereyuru	745	Thimmegowda	73/3	Machinery	Soil Moisture Conservation Activity	Trench Cum Bund	RMT	60.00	103	76.3767	12.1342	0.062	
Doddakereyuru	746	Nagegowda	71	Machinery	Soil Moisture Conservation Activity	Trench Cum Bund	RMT	60.00	250	76.3769	12.1335	0.150	
Doddakereyuru	747	Devamma	72/1	Machinery	Soil Moisture Conservation Activity	Trench Cum Bund	RMT	60.00	75	76.3786	12.1340	0.045	
Doddakereyuru	748	Jayamma	72/2 72/3	Machinery	Soil Moisture Conservation Activity	Trench Cum Bund	RMT	60.00	150	76.3786	12.1340	0.090	
Doddakereyuru	749	Thimmegowda	117	Machinery	Soil Moisture Conservation Activity	Trench Cum Bund	RMT	60.00	150	76.3802	12.1335	0.090	
Padukote kaval	750	Ninganayaka	1*1	Machinery	Soil Moisture Conservation Activity	Trench Cum Bund	RMT	60.00	400	76.3825	12.1346	0.240	
Padukote kaval	751	Basavalinganayaka	1*1	Machinery	Soil Moisture Conservation Activity	Trench Cum Bund	RMT	60.00	400	76.3825	12.1346	0.240	

Village Name	Farmer Code	Farmer Name	Survey Number	Rate Type (Manually/Machinery)	Activity Type (Soil Moisture Conservation Activity/ Water Harvesting Activity)	Activity Name	Unit	Unit Cost (In Rs.)	Proposed Quantity	Latitude (Deg-Min-Sec)	Longitude (Deg-Min-Sec)	Total Cost (In Lacs)	Site Photo
Padukote kaval	752	Rangaswamy	1*1	Machinery	Soil Moisture Conservation Activity	Trench Cum Bund	RMT	60.00	100	76.3825	12.1346	0.060	
Padukote kaval	753	Channa nayaka	1*1	Machinery	Soil Moisture Conservation Activity	Trench Cum Bund	RMT	60.00	200	76.3825	12.1346	0.120	
Padukote kaval	754	Shilpa	1*1	Machinery	Soil Moisture Conservation Activity	Trench Cum Bund	RMT	60.00	500	76.3825	12.1346	0.300	
Padukote kaval	755	Halagayya	1*1	Machinery	Soil Moisture Conservation Activity	Trench Cum Bund	RMT	60.00	150	76.3825	12.1346	0.090	
Padukote kaval	756	Jothy	1*1	Machinery	Soil Moisture Conservation Activity	Trench Cum Bund	RMT	60.00	250	76.3825	12.1346	0.150	
Padukote kaval	757	Shankare gowda	1*1	Machinery	Soil Moisture Conservation Activity	Trench Cum Bund	RMT	60.00	250	76.3825	12.1346	0.150	
Padukote kaval	758	Narendra	1*1	Machinery	Soil Moisture Conservation Activity	Trench Cum Bund	RMT	60.00	125	76.3825	12.1346	0.075	
Padukote kaval	759	Madegowda	1*1	Machinery	Soil Moisture Conservation Activity	Trench Cum Bund	RMT	60.00	200	76.3825	12.1346	0.120	
Padukote kaval	760	Papanna	1*1	Machinery	Soil Moisture Conservation Activity	Trench Cum Bund	RMT	60.00	150	76.3825	12.1346	0.090	
Padukote kaval	761	Somegowda	1*1	Machinery	Soil Moisture Conservation Activity	Trench Cum Bund	RMT	60.00	250	76.3825	12.1346	0.150	
Padukote kaval	762	Chikkamuge gowda	1*1	Machinery	Soil Moisture Conservation Activity	Trench Cum Bund	RMT	60.00	250	76.3825	12.1346	0.150	
Chikka Keruru	763	Putta thayamma	102	Machinery	Soil Moisture Conservation Activity	Trench Cum Bund	RMT	60.00	230	76.3712	12.1547	0.138	
Chikka Keruru	764	Manjula	104/1, 104/2	Machinery	Soil Moisture Conservation Activity	Trench Cum Bund	RMT	60.00	450	76.3723	12.1550	0.270	
Chikka Keruru	765	Madamma	104/3	Machinery	Soil Moisture Conservation Activity	Trench Cum Bund	RMT	60.00	400	76.3723	12.1550	0.240	
Chikka Keruru	766	Kunta Singarayya	104	Machinery	Soil Moisture Conservation Activity	Trench Cum Bund	RMT	60.00	100	76.3723	12.1550	0.060	
Chikka Keruru	767	Gurumallappa	105/1	Machinery	Soil Moisture Conservation Activity	Trench Cum Bund	RMT	60.00	220	76.3732	12.1546	0.132	

Village Name	Farmer Code	Farmer Name	Survey Number	Rate Type (Manually/Machinery)	Activity Type (Soil Moisture Conservation Activity/ Water Harvesting Activity)	Activity Name	Unit	Unit Cost (In Rs.)	Proposed Quantity	Latitude (Deg-Min-Sec)	Longitude (Deg-Min-Sec)	Total Cost (In Lacs)	Site Photo
Chikka Keruru	768	Thayamma	105/3	Machinery	Soil Moisture Conservation Activity	Trench Cum Bund	RMT	60.00	200	76.3732	12.1546	0.120	
Chikka Keruru	769	Ramesha	105/3	Machinery	Soil Moisture Conservation Activity	Trench Cum Bund	RMT	60.00	200	76.3732	12.1546	0.120	
Chikka Keruru	770	Kunta Singarayya	105	Machinery	Soil Moisture Conservation Activity	Trench Cum Bund	RMT	60.00	300	76.3732	12.1546	0.180	
Chikka Keruru	771	Shivalingu	106/1	Machinery	Soil Moisture Conservation Activity	Trench Cum Bund	RMT	60.00	220	76.3749	12.1550	0.132	
Chikka Keruru	772	Thulashi	106/2	Machinery	Soil Moisture Conservation Activity	Trench Cum Bund	RMT	60.00	218	76.3749	12.1550	0.131	
Chikka Keruru	773	Govinda nayaka	106/3	Machinery	Soil Moisture Conservation Activity	Trench Cum Bund	RMT	60.00	400	76.3749	12.1550	0.240	
Chikka Keruru	774	Veerabadrappa	107	Machinery	Soil Moisture Conservation Activity	Trench Cum Bund	RMT	60.00	333	76.3761	12.1550	0.200	
Chikka Keruru	775	Ramegowda	108/1	Machinery	Soil Moisture Conservation Activity	Trench Cum Bund	RMT	60.00	220	76.3772	12.1548	0.132	
Chikka Keruru	776	Nagaraju	108/2	Machinery	Soil Moisture Conservation Activity	Trench Cum Bund	RMT	60.00	713	76.3772	12.1548	0.428	
Chikka Keruru	777	Gowramma	108/2	Machinery	Soil Moisture Conservation Activity	Trench Cum Bund	RMT	60.00	250	76.3772	12.1548	0.150	
Chikka Keruru	778	Premamma	108/2	Machinery	Soil Moisture Conservation Activity	Trench Cum Bund	RMT	60.00	250	76.3772	12.1548	0.150	
Chikka Keruru	779	Siddaraju	108/2	Machinery	Soil Moisture Conservation Activity	Trench Cum Bund	RMT	60.00	250	76.3772	12.1548	0.150	
Chikka Keruru	780	Pavithra	108/2	Machinery	Soil Moisture Conservation Activity	Trench Cum Bund	RMT	60.00	250	76.3772	12.1548	0.150	
Chikka Keruru	781	Gorakanatha	108/3,108/4	Machinery	Soil Moisture Conservation Activity	Trench Cum Bund	RMT	60.00	200	76.3772	12.1548	0.120	
Chikka Keruru	782	c K ravisha	109/1	Machinery	Soil Moisture Conservation Activity	Trench Cum Bund	RMT	60.00	200	76.3754	12.1533	0.120	
Chikka Keruru	783	c k kumara	109/1	Machinery	Soil Moisture Conservation Activity	Trench Cum Bund	RMT	60.00	200	76.3754	12.1533	0.120	

Village Name	Farmer Code	Farmer Name	Survey Number	Rate Type (Manually/Machinery)	Activity Type (Soil Moisture Conservation Activity/ Water Harvesting Activity)	Activity Name	Unit	Unit Cost (In Rs.)	Proposed Quantity	Latitude (Deg-Min-Sec)	Longitude (Deg-Min-Sec)	Total Cost (In Lacs)	Site Photo
Chikka Keruru	784	Ravindra	109/2	Machinery	Soil Moisture Conservation Activity	Trench Cum Bund	RMT	60.00	300	76.3754	12.1533	0.180	
Chikka Keruru	785	Saannamadamma	109/2	Machinery	Soil Moisture Conservation Activity	Trench Cum Bund	RMT	60.00	300	76.3754	12.1533	0.180	
Chikka Keruru	786	Sivamma	109/3	Machinery	Soil Moisture Conservation Activity	Trench Cum Bund	RMT	60.00	300	76.3754	12.1533	0.180	
Chikka Keruru	787	Basave gowda	109/4	Machinery	Soil Moisture Conservation Activity	Trench Cum Bund	RMT	60.00	300	76.3754	12.1533	0.180	
Chikka Keruru	788	Kullamma	109/5	Machinery	Soil Moisture Conservation Activity	Trench Cum Bund	RMT	60.00	125	76.3754	12.1533	0.075	
Chikka Keruru	789	Javamma	110/1	Machinery	Soil Moisture Conservation Activity	Trench Cum Bund	RMT	60.00	400	76.3756	12.1511	0.240	
Chikka Keruru	790	Bagyamma	110/2	Machinery	Soil Moisture Conservation Activity	Trench Cum Bund	RMT	60.00	400	76.3756	12.1511	0.240	
Chikka Keruru	791	Shivaramgowda	110/3	Machinery	Soil Moisture Conservation Activity	Trench Cum Bund	RMT	60.00	425	76.3756	12.1511	0.255	
Chikka Keruru	792	Umakumari	111/1	Machinery	Soil Moisture Conservation Activity	Trench Cum Bund	RMT	60.00	390	76.3773	12.1525	0.234	
Chikka Keruru	793	Rajamma	111/2	Machinery	Soil Moisture Conservation Activity	Trench Cum Bund	RMT	60.00	300	76.3773	12.1525	0.180	
Chikka Keruru	794	Manjegowda	111/3	Machinery	Soil Moisture Conservation Activity	Trench Cum Bund	RMT	60.00	120	76.3773	12.1525	0.072	
Chikka Keruru	795	Basavaraju	111/4	Machinery	Soil Moisture Conservation Activity	Trench Cum Bund	RMT	60.00	120	76.3773	12.1525	0.072	
Chikka Keruru	796	Vanitha devi	100	Machinery	Soil Moisture Conservation Activity	Trench Cum Bund	RMT	60.00	330	76.3711	12.1523	0.198	
Chikka Keruru	797	Maradevamma	97	Machinery	Soil Moisture Conservation Activity	Trench Cum Bund	RMT	60.00	425	76.3721	12.1522	0.255	
Chikka Keruru	798	Papegowda	101	Machinery	Soil Moisture Conservation Activity	Trench Cum Bund	RMT	60.00	425	76.3715	12.1525	0.255	
Chikka Keruru	799	Gowamma	96	Machinery	Soil Moisture Conservation Activity	Trench Cum Bund	RMT	60.00	335	76.3730	12.1525	0.201	

Village Name	Farmer Code	Farmer Name	Survey Number	Rate Type (Manually/Machinery)	Activity Type (Soil Moisture Conservation Activity/ Water Harvesting Activity)	Activity Name	Unit	Unit Cost (In Rs.)	Proposed Quantity	Latitude (Deg-Min-Sec)	Longitude (Deg-Min-Sec)	Total Cost (In Lacs)	Site Photo
Chikka Keruru	800	Nagamma	117/1	Machinery	Soil Moisture Conservation Activity	Trench Cum Bund	RMT	60.00	125	76.3784	12.1520	0.075	
Chikka Keruru	801	jayalaxmi	117/1	Machinery	Soil Moisture Conservation Activity	Trench Cum Bund	RMT	60.00	110	76.3784	12.1520	0.066	
Chikka Keruru	802	Sannegowda	117/2	Machinery	Soil Moisture Conservation Activity	Trench Cum Bund	RMT	60.00	400	76.3784	12.1520	0.240	
Chikka Keruru	803	Bavani	117/2	Machinery	Soil Moisture Conservation Activity	Trench Cum Bund	RMT	60.00	400	76.3784	12.1520	0.240	
Chikka Keruru	804	Dasegowda	117/3	Machinery	Soil Moisture Conservation Activity	Trench Cum Bund	RMT	60.00	300	76.3784	12.1520	0.180	
Chikka Keruru	805	Renuka	117/3	Machinery	Soil Moisture Conservation Activity	Trench Cum Bund	RMT	60.00	300	76.3784	12.1520	0.180	
Chikka Keruru	806	Gorakanatha	117/4	Machinery	Soil Moisture Conservation Activity	Trench Cum Bund	RMT	60.00	325	76.3784	12.1520	0.195	
Chikka Keruru	807	Nagamma	118/1	Machinery	Soil Moisture Conservation Activity	Trench Cum Bund	RMT	60.00	120	76.3794	12.1526	0.072	
Chikka Keruru	808	vijayakumar	118/2	Machinery	Soil Moisture Conservation Activity	Trench Cum Bund	RMT	60.00	200	76.3794	12.1526	0.120	
Chikka Keruru	809	vijayakumar	119/1 ,119/2	Machinery	Soil Moisture Conservation Activity	Trench Cum Bund	RMT	60.00	5633	76.3799	12.1509	3.380	
Chikka Keruru	810	Thammegowda	119/3	Machinery	Soil Moisture Conservation Activity	Trench Cum Bund	RMT	60.00	100	76.3799	12.1509	0.060	
Chikka Keruru	811	Puttamma	119/3	Machinery	Soil Moisture Conservation Activity	Trench Cum Bund	RMT	60.00	100	76.3799	12.1509	0.060	
Chikka Keruru	812	Bavani	119/4	Machinery	Soil Moisture Conservation Activity	Trench Cum Bund	RMT	60.00	200	76.3799	12.1509	0.120	
Chikka Keruru	813	vijaendra	119/5	Machinery	Soil Moisture Conservation Activity	Trench Cum Bund	RMT	60.00	100	76.3799	12.1509	0.060	
Chikka Keruru	814	C D Manju	120/1	Machinery	Soil Moisture Conservation Activity	Trench Cum Bund	RMT	60.00	228	76.3811	12.1500	0.137	
Chikka Keruru	815	Kempamma	120/2	Machinery	Soil Moisture Conservation Activity	Trench Cum Bund	RMT	60.00	100	76.3811	12.1500	0.060	



Village Name	Farmer Code	Farmer Name	Survey Number	Rate Type (Manually/Machinery)	Activity Type (Soil Moisture Conservation Activity/ Water Harvesting Activity)	Activity Name	Unit	Unit Cost (In Rs.)	Proposed Quantity	Latitude (Deg-Min-Sec)	Longitude (Deg-Min-Sec)	Total Cost (In Lacs)	Site Photo
Chikka Keruru	816	Nagendra	120/3	Machinery	Soil Moisture Conservation Activity	Trench Cum Bund	RMT	60.00	228	76.3811	12.1500	0.137	
Chikka Keruru	817	Kt Krishnappa	121	Machinery	Soil Moisture Conservation Activity	Trench Cum Bund	RMT	60.00	120	76.3819	12.1491	0.072	
Chikka Keruru	818	K C Nagannegowda	122	Machinery	Soil Moisture Conservation Activity	Trench Cum Bund	RMT	60.00	230	76.3819	12.1491	0.138	
Chikka Keruru	819	Mahesha	123/1	Machinery	Soil Moisture Conservation Activity	Trench Cum Bund	RMT	60.00	325	76.3802	12.1482	0.195	
Chikka Keruru	820	Chandrgowda	123/2	Machinery	Soil Moisture Conservation Activity	Trench Cum Bund	RMT	60.00	580	76.3802	12.1482	0.348	
Chikka Keruru	821	Nagendra	123/2	Machinery	Soil Moisture Conservation Activity	Trench Cum Bund	RMT	60.00	580	76.3802	12.1482	0.348	
Chikka Keruru	822	Lokesh	123/2	Machinery	Soil Moisture Conservation Activity	Trench Cum Bund	RMT	60.00	580	76.3802	12.1482	0.348	
Chikka Keruru	823	Kalegowda	95	Machinery	Soil Moisture Conservation Activity	Trench Cum Bund	RMT	60.00	525	76.3734	12.1515	0.315	
Chikka Keruru	824	Puttamma	94	Machinery	Soil Moisture Conservation Activity	Trench Cum Bund	RMT	60.00	330	76.3739	12.1507	0.198	
Chikka Keruru	825	Chandregowda	93/1	Machinery	Soil Moisture Conservation Activity	Trench Cum Bund	RMT	60.00	120	76.3740	12.1501	0.072	
Chikka Keruru	826	Somegowda	93/2	Machinery	Soil Moisture Conservation Activity	Trench Cum Bund	RMT	60.00	20	76.3740	12.1501	0.012	
Chikka Keruru	827	Krishnegowda R	93/3	Machinery	Soil Moisture Conservation Activity	Trench Cum Bund	RMT	60.00	20	76.3740	12.1501	0.012	
Chikka Keruru	828	jayyannegowda	93/4	Machinery	Soil Moisture Conservation Activity	Trench Cum Bund	RMT	60.00	20	76.3740	12.1501	0.012	
Chikka Keruru	829	chaluvegowda	93/5	Machinery	Soil Moisture Conservation Activity	Trench Cum Bund	RMT	60.00	20	76.3740	12.1501	0.012	
Chikka Keruru	830	Somegowda	98/1	Machinery	Soil Moisture Conservation Activity	Trench Cum Bund	RMT	60.00	28	76.3726	12.1503	0.017	
Chikka Keruru	831	Krishnegowda R	98/2	Machinery	Soil Moisture Conservation Activity	Trench Cum Bund	RMT	60.00	28	76.3726	12.1503	0.017	

Village Name	Farmer Code	Farmer Name	Survey Number	Rate Type (Manually/Machinery)	Activity Type (Soil Moisture Conservation Activity/ Water Harvesting Activity)	Activity Name	Unit	Unit Cost (In Rs.)	Proposed Quantity	Latitude (Deg-Min-Sec)	Longitude (Deg-Min-Sec)	Total Cost (In Lacs)	Site Photo
Chikka Keruru	832	jayyannegowda	98/3	Machinery	Soil Moisture Conservation Activity	Trench Cum Bund	RMT	60.00	28	76.3726	12.1503	0.017	
Chikka Keruru	833	chaluvegowda	98/4	Machinery	Soil Moisture Conservation Activity	Trench Cum Bund	RMT	60.00	28	76.3726	12.1503	0.017	
Chikka Keruru	834	jayyannegowda	99/2	Machinery	Soil Moisture Conservation Activity	Trench Cum Bund	RMT	60.00	100	76.3716	12.1501	0.060	
Chikka Keruru	835	Bagyamma	99/3	Machinery	Soil Moisture Conservation Activity	Trench Cum Bund	RMT	60.00	100	76.3716	12.1501	0.060	
Chikka Keruru	836	Krishnegowda R	99/4	Machinery	Soil Moisture Conservation Activity	Trench Cum Bund	RMT	60.00	100	76.3716	12.1501	0.060	
Chikka Keruru	837	Somegowda	99/5	Machinery	Soil Moisture Conservation Activity	Trench Cum Bund	RMT	60.00	100	76.3716	12.1501	0.060	
Chikka Keruru	838	Shivannegowda	87/1	Machinery	Soil Moisture Conservation Activity	Trench Cum Bund	RMT	60.00	150	76.3699	12.1487	0.090	
Chikka Keruru	839	siddalingegowda	87/2	Machinery	Soil Moisture Conservation Activity	Trench Cum Bund	RMT	60.00	220	76.3699	12.1487	0.132	
Chikka Keruru	840	siddegowda	87/4	Machinery	Soil Moisture Conservation Activity	Trench Cum Bund	RMT	60.00	233	76.3699	12.1487	0.140	
Chikka Keruru	841	Shivannegowda	87/5	Machinery	Soil Moisture Conservation Activity	Trench Cum Bund	RMT	60.00	125	76.3699	12.1487	0.075	
Chikka Keruru	842	puttamma	88/1	Machinery	Soil Moisture Conservation Activity	Trench Cum Bund	RMT	60.00	228	76.3716	12.1482	0.137	
Chikka Keruru	843	Gowramma	88/2	Machinery	Soil Moisture Conservation Activity	Trench Cum Bund	RMT	60.00	335	76.3716	12.1482	0.201	
Chikka Keruru	844	Kempamma	88/3	Machinery	Soil Moisture Conservation Activity	Trench Cum Bund	RMT	60.00	25	76.3716	12.1482	0.015	
Chikka Keruru	845	Madamma	92/1	Machinery	Soil Moisture Conservation Activity	Trench Cum Bund	RMT	60.00	413	76.3738	12.1494	0.248	
Chikka Keruru	846	Dasegowda	92/1	Machinery	Soil Moisture Conservation Activity	Trench Cum Bund	RMT	60.00	413	76.3738	12.1494	0.248	
Chikka Keruru	847	Manjulla	92/1	Machinery	Soil Moisture Conservation Activity	Trench Cum Bund	RMT	60.00	400	76.3738	12.1494	0.240	

Village Name	Farmer Code	Farmer Name	Survey Number	Rate Type (Manually/Machinery)	Activity Type (Soil Moisture Conservation Activity/ Water Harvesting Activity)	Activity Name	Unit	Unit Cost (In Rs.)	Proposed Quantity	Latitude (Deg-Min-Sec)	Longitude (Deg-Min-Sec)	Total Cost (In Lacs)	Site Photo
Chikka Keruru	848	Krishnegowda R	92/2	Machinery	Soil Moisture Conservation Activity	Trench Cum Bund	RMT	60.00	28	76.3738	12.1494	0.017	
Chikka Keruru	849	K S Vijendra	91	Machinery	Soil Moisture Conservation Activity	Trench Cum Bund	RMT	60.00	588	76.3738	12.1488	0.353	
Chikka Keruru	850	Mahadevi	90/1	Machinery	Soil Moisture Conservation Activity	Trench Cum Bund	RMT	60.00	120	76.3740	12.1483	0.072	
Chikka Keruru	851	Rathamma	90/1	Machinery	Soil Moisture Conservation Activity	Trench Cum Bund	RMT	60.00	120	76.3740	12.1483	0.072	
Chikka Keruru	852	Getha	90/1	Machinery	Soil Moisture Conservation Activity	Trench Cum Bund	RMT	60.00	120	76.3740	12.1483	0.072	
Chikka Keruru	853	Premamma	90/1	Machinery	Soil Moisture Conservation Activity	Trench Cum Bund	RMT	60.00	120	76.3740	12.1483	0.072	
Chikka Keruru	854	Puttamma	90/1	Machinery	Soil Moisture Conservation Activity	Trench Cum Bund	RMT	60.00	120	76.3740	12.1483	0.072	
Chikka Keruru	855	laxmi	90/1	Machinery	Soil Moisture Conservation Activity	Trench Cum Bund	RMT	60.00	120	76.3740	12.1483	0.072	
Chikka Keruru	856	kendagannegowda	90/1	Machinery	Soil Moisture Conservation Activity	Trench Cum Bund	RMT	60.00	120	76.3740	12.1483	0.072	
Chikka Keruru	857	Kempamma	90/1	Machinery	Soil Moisture Conservation Activity	Trench Cum Bund	RMT	60.00	120	76.3740	12.1483	0.072	
Chikka Keruru	858	kendagannamma	90/1	Machinery	Soil Moisture Conservation Activity	Trench Cum Bund	RMT	60.00	120	76.3740	12.1483	0.072	
Chikka Keruru	859	Puttamma	90/1	Machinery	Soil Moisture Conservation Activity	Trench Cum Bund	RMT	60.00	120	76.3740	12.1483	0.072	
Chikka Keruru	860	Muddappa	89/1	Machinery	Soil Moisture Conservation Activity	Trench Cum Bund	RMT	60.00	200	76.3745	12.1477	0.120	
Chikka Keruru	861	Mahadevamma	89/2	Machinery	Soil Moisture Conservation Activity	Trench Cum Bund	RMT	60.00	300	76.3745	12.1477	0.180	
Chikka Keruru	862	manjula	89/3	Machinery	Soil Moisture Conservation Activity	Trench Cum Bund	RMT	60.00	100	76.3745	12.1477	0.060	
Chikka Keruru	863	Danaraj	85/1	Machinery	Soil Moisture Conservation Activity	Trench Cum Bund	RMT	60.00	38	76.3742	12.1471	0.023	

Village Name	Farmer Code	Farmer Name	Survey Number	Rate Type (Manually/Machinery)	Activity Type (Soil Moisture Conservation Activity/ Water Harvesting Activity)	Activity Name	Unit	Unit Cost (In Rs.)	Proposed Quantity	Latitude (Deg-Min-Sec)	Longitude (Deg-Min-Sec)	Total Cost (In Lacs)	Site Photo
Chikka Keruru	864	Rathamma	85/2	Machinery	Soil Moisture Conservation Activity	Trench Cum Bund	RMT	60.00	125	76.3742	12.1471	0.075	
Chikka Keruru	865	Chaluvamma	85/3	Machinery	Soil Moisture Conservation Activity	Trench Cum Bund	RMT	60.00	23	76.3742	12.1471	0.014	
Chikka Keruru	866	Ramegowda	85/3	Machinery	Soil Moisture Conservation Activity	Trench Cum Bund	RMT	60.00	23	76.3742	12.1471	0.014	
Chikka Keruru	867	Rathamma	85/3	Machinery	Soil Moisture Conservation Activity	Trench Cum Bund	RMT	60.00	23	76.3742	12.1471	0.014	
Chikka Keruru	868	Jayalaxmi	85/3	Machinery	Soil Moisture Conservation Activity	Trench Cum Bund	RMT	60.00	23	76.3742	12.1471	0.014	
Chikka Keruru	869	Kenda gannegowda	85/3	Machinery	Soil Moisture Conservation Activity	Trench Cum Bund	RMT	60.00	23	76.3742	12.1471	0.014	
Chikka Keruru	870	Kendegowda	85/3	Machinery	Soil Moisture Conservation Activity	Trench Cum Bund	RMT	60.00	23	76.3742	12.1471	0.014	
Chikka Keruru	871	vijayalaxmi	85/4	Machinery	Soil Moisture Conservation Activity	Trench Cum Bund	RMT	60.00	25	76.3742	12.1471	0.015	
Chikka Keruru	872	Devegowda	85/4	Machinery	Soil Moisture Conservation Activity	Trench Cum Bund	RMT	60.00	25	76.3742	12.1471	0.015	
Chikka Keruru	873	Puttamani	85/5	Machinery	Soil Moisture Conservation Activity	Trench Cum Bund	RMT	60.00	15	76.3742	12.1471	0.009	
Chikka Keruru	874	Thamus	85/7	Machinery	Soil Moisture Conservation Activity	Trench Cum Bund	RMT	60.00	25	76.3742	12.1471	0.015	
Chikka Keruru	875	Thimmegowda	85/9	Machinery	Soil Moisture Conservation Activity	Trench Cum Bund	RMT	60.00	23	76.3742	12.1471	0.014	
Chikka Keruru	876	Lokesh	84/1	Machinery	Soil Moisture Conservation Activity	Trench Cum Bund	RMT	60.00	135	76.3742	12.1466	0.081	
Chikka Keruru	877	Prakash	84/1	Machinery	Soil Moisture Conservation Activity	Trench Cum Bund	RMT	60.00	135	76.3742	12.1466	0.081	
Chikka Keruru	878	Nagarajappa	84/2	Machinery	Soil Moisture Conservation Activity	Trench Cum Bund	RMT	60.00	25	76.3742	12.1466	0.015	
Chikka Keruru	879	vijayalaxmi	84/3	Machinery	Soil Moisture Conservation Activity	Trench Cum Bund	RMT	60.00	250	76.3742	12.1466	0.150	

Village Name	Farmer Code	Farmer Name	Survey Number	Rate Type (Manually/Machinery)	Activity Type (Soil Moisture Conservation Activity/ Water Harvesting Activity)	Activity Name	Unit	Unit Cost (In Rs.)	Proposed Quantity	Latitude (Deg-Min-Sec)	Longitude (Deg-Min-Sec)	Total Cost (In Lacs)	Site Photo
Chikka Keruru	880	suguna	116/1,116/2	Machinery	Soil Moisture Conservation Activity	Trench Cum Bund	RMT	60.00	330	76.3779	12.1496	0.198	
Chikka Keruru	881	Vijaendra	115/1	Machinery	Soil Moisture Conservation Activity	Trench Cum Bund	RMT	60.00	200	76.3791	12.1484	0.120	
Chikka Keruru	882	Nagendra	115/2	Machinery	Soil Moisture Conservation Activity	Trench Cum Bund	RMT	60.00	120	76.3791	12.1484	0.072	
Chikka Keruru	883	Srinivasa	115/3	Machinery	Soil Moisture Conservation Activity	Trench Cum Bund	RMT	60.00	235	76.3791	12.1484	0.141	
Chikka Keruru	884	Mahesha	115/4	Machinery	Soil Moisture Conservation Activity	Trench Cum Bund	RMT	60.00	200	76.3791	12.1484	0.120	
Chikka Keruru	885	Manju	115/5	Machinery	Soil Moisture Conservation Activity	Trench Cum Bund	RMT	60.00	120	76.3791	12.1484	0.072	
Chikka Keruru	886	Shilparsree	9*1	Machinery	Soil Moisture Conservation Activity	Trench Cum Bund	RMT	60.00	400	76.3826	12.1485	0.240	
Chikka Keruru	887	Geetha	9*2	Machinery	Soil Moisture Conservation Activity	Trench Cum Bund	RMT	60.00	450	76.3826	12.1485	0.270	
Chikka Keruru	888	Sharath	8	Machinery	Soil Moisture Conservation Activity	Trench Cum Bund	RMT	60.00	833	76.3823	12.1473	0.500	
Chikka Keruru	889	shruthi	8	Machinery	Soil Moisture Conservation Activity	Trench Cum Bund	RMT	60.00	833	76.3823	12.1473	0.500	
Chikka Keruru	890	Chandregowda	114	Machinery	Soil Moisture Conservation Activity	Trench Cum Bund	RMT	60.00	300	76.3779	12.1480	0.180	
Chikka Keruru	891	Nagendra	114	Machinery	Soil Moisture Conservation Activity	Trench Cum Bund	RMT	60.00	300	76.3779	12.1480	0.180	
Chikka Keruru	892	Lokesh	114	Machinery	Soil Moisture Conservation Activity	Trench Cum Bund	RMT	60.00	300	76.3779	12.1480	0.180	
Chikka Keruru	893	Krishnegowda R	113/13	Machinery	Soil Moisture Conservation Activity	Trench Cum Bund	RMT	60.00	330	76.3769	12.1477	0.198	
Chikka Keruru	894	verabadregowda	113/14	Machinery	Soil Moisture Conservation Activity	Trench Cum Bund	RMT	60.00	100	76.3769	12.1477	0.060	
Chikka Keruru	895	Kemparammayya	86/1	Machinery	Soil Moisture Conservation Activity	Trench Cum Bund	RMT	60.00	230	76.3703	12.1469	0.138	

Village Name	Farmer Code	Farmer Name	Survey Number	Rate Type (Manually/Machinery)	Activity Type (Soil Moisture Conservation Activity/ Water Harvesting Activity)	Activity Name	Unit	Unit Cost (In Rs.)	Proposed Quantity	Latitude (Deg-Min-Sec)	Longitude (Deg-Min-Sec)	Total Cost (In Lacs)	Site Photo
Chikka Keruru	896	Laxamma	86/1	Machinery	Soil Moisture Conservation Activity	Trench Cum Bund	RMT	60.00	230	76.3703	12.1469	0.138	
Chikka Keruru	897	Chaluvamma	86/2.86/4	Machinery	Soil Moisture Conservation Activity	Trench Cum Bund	RMT	60.00	535	76.3703	12.1469	0.321	
Chikka Keruru	898	Basavarajegowda	86/2, ,86/4	Machinery	Soil Moisture Conservation Activity	Trench Cum Bund	RMT	60.00	535	76.3703	12.1469	0.321	
Chikka Keruru	899	Lokesh	86/3 ,	Machinery	Soil Moisture Conservation Activity	Trench Cum Bund	RMT	60.00	150	76.3703	12.1469	0.090	
Chikka Keruru	900	Annapurna	86/5	Machinery	Soil Moisture Conservation Activity	Trench Cum Bund	RMT	60.00	350	76.3703	12.1469	0.210	
Chikka Keruru	901	Vasudeva	65/6	Machinery	Soil Moisture Conservation Activity	Trench Cum Bund	RMT	60.00	120	76.3714	12.1399	0.072	
Chikka Keruru	902	Common Land	74/1	Machinery	Soil Moisture Conservation Activity	Trench Cum Bund	RMT	60.00	250	76.3684	12.1440	0.150	
Chikka Keruru	903	Somanna	74/2	Machinery	Soil Moisture Conservation Activity	Trench Cum Bund	RMT	60.00	28	76.3684	12.1440	0.017	
Chikka Keruru	904	Manjula	74/2	Machinery	Soil Moisture Conservation Activity	Trench Cum Bund	RMT	60.00	28	76.3684	12.1440	0.017	
Chikka Keruru	905	Kumara	74/2	Machinery	Soil Moisture Conservation Activity	Trench Cum Bund	RMT	60.00	28	76.3684	12.1440	0.017	
Chikka Keruru	906	Harish k	74/3*4*5	Machinery	Soil Moisture Conservation Activity	Trench Cum Bund	RMT	60.00	720	76.3684	12.1440	0.432	
Chikka Keruru	907	Prakash	74/6	Machinery	Soil Moisture Conservation Activity	Trench Cum Bund	RMT	60.00	100	76.3684	12.1440	0.060	
Chikka Keruru	908	Harish k	73	Machinery	Soil Moisture Conservation Activity	Trench Cum Bund	RMT	60.00	350	76.3674	12.1428	0.210	
Chikka Keruru	909	BASARAJAPPA	73	Machinery	Soil Moisture Conservation Activity	Trench Cum Bund	RMT	60.00	200	76.3674	12.1428	0.120	
Chikka Keruru	910	Javanappa	73	Machinery	Soil Moisture Conservation Activity	Trench Cum Bund	RMT	60.00	200	76.3674	12.1428	0.120	
Chikka Keruru	911	shivanna	69/1	Machinery	Soil Moisture Conservation Activity	Trench Cum Bund	RMT	60.00	350	76.3672	12.1418	0.210	

Village Name	Farmer Code	Farmer Name	Survey Number	Rate Type (Manually/Machinery)	Activity Type (Soil Moisture Conservation Activity/ Water Harvesting Activity)	Activity Name	Unit	Unit Cost (In Rs.)	Proposed Quantity	Latitude (Deg-Min-Sec)	Longitude (Deg-Min-Sec)	Total Cost (In Lacs)	Site Photo
Chikka Keruru	912	Rathamma	69/2	Machinery	Soil Moisture Conservation Activity	Trench Cum Bund	RMT	60.00	300	76.3672	12.1418	0.180	
Chikka Keruru	913	Mahadevaswmy	69/2	Machinery	Soil Moisture Conservation Activity	Trench Cum Bund	RMT	60.00	300	76.3672	12.1418	0.180	
Chikka Keruru	914	ravi	69/2	Machinery	Soil Moisture Conservation Activity	Trench Cum Bund	RMT	60.00	300	76.3672	12.1418	0.180	
Chikka Keruru	915	Prakash	69/2	Machinery	Soil Moisture Conservation Activity	Trench Cum Bund	RMT	60.00	300	76.3672	12.1418	0.180	
Chikka Keruru	916	Puttaswmachar	70/1	Machinery	Soil Moisture Conservation Activity	Trench Cum Bund	RMT	60.00	305	76.3673	12.1407	0.183	
Chikka Keruru	917	Somegowda	70/1	Machinery	Soil Moisture Conservation Activity	Trench Cum Bund	RMT	60.00	305	76.3673	12.1407	0.183	
Chikka Keruru	918	Bagya	70/2	Machinery	Soil Moisture Conservation Activity	Trench Cum Bund	RMT	60.00	400	76.3673	12.1407	0.240	
Chikka Keruru	919	Shivarajppa	70/3	Machinery	Soil Moisture Conservation Activity	Trench Cum Bund	RMT	60.00	235	76.3673	12.1407	0.141	
Chikka Keruru	920	Thammegowda	68/1	Machinery	Soil Moisture Conservation Activity	Trench Cum Bund	RMT	60.00	400	76.3687	12.1408	0.240	
Chikka Keruru	921	puttamma	68/1	Machinery	Soil Moisture Conservation Activity	Trench Cum Bund	RMT	60.00	400	76.3687	12.1408	0.240	
Chikka Keruru	922	sakamma	68/2	Machinery	Soil Moisture Conservation Activity	Trench Cum Bund	RMT	60.00	285	76.3687	12.1408	0.171	
Chikka Keruru	923	Chikkarangayya	68/2	Machinery	Soil Moisture Conservation Activity	Trench Cum Bund	RMT	60.00	285	76.3687	12.1408	0.171	
Chikka Keruru	924	Chaluvayya	68/1	Machinery	Soil Moisture Conservation Activity	Trench Cum Bund	RMT	60.00	200	76.3687	12.1408	0.120	
Chikka Keruru	925	Savithri	67/1	Machinery	Soil Moisture Conservation Activity	Trench Cum Bund	RMT	60.00	200	76.3698	12.1407	0.120	
Chikka Keruru	926	singamma	67/2	Machinery	Soil Moisture Conservation Activity	Trench Cum Bund	RMT	60.00	235	76.3698	12.1407	0.141	
Chikka Keruru	927	Lokesh	67/3	Machinery	Soil Moisture Conservation Activity	Trench Cum Bund	RMT	60.00	100	76.3698	12.1407	0.060	

Village Name	Farmer Code	Farmer Name	Survey Number	Rate Type (Manually/Machinery)	Activity Type (Soil Moisture Conservation Activity/ Water Harvesting Activity)	Activity Name	Unit	Unit Cost (In Rs.)	Proposed Quantity	Latitude (Deg-Min-Sec)	Longitude (Deg-Min-Sec)	Total Cost (In Lacs)	Site Photo
Chikka Keruru	928	Srinivasa	67/4	Machinery	Soil Moisture Conservation Activity	Trench Cum Bund	RMT	60.00	100	76.3698	12.1407	0.060	
Chikka Keruru	929	Manoj	55/1,65/3, 66/3	Machinery	Soil Moisture Conservation Activity	Trench Cum Bund	RMT	60.00	420	76.3714	12.1399	0.252	
Chikka Keruru	930	Savithri	55/1 ,65/3,66/3	Machinery	Soil Moisture Conservation Activity	Trench Cum Bund	RMT	60.00	420	76.3714	12.1399	0.252	
Chikka Keruru	931	sruthi	65/1,65/3,66/3	Machinery	Soil Moisture Conservation Activity	Trench Cum Bund	RMT	60.00	420	76.3714	12.1399	0.252	
Chikka Keruru	932	umesha	65/2, 66/1	Machinery	Soil Moisture Conservation Activity	Trench Cum Bund	RMT	60.00	500	76.3714	12.1399	0.300	
Chikka Keruru	933	verabadregowda	65/4,66/2	Machinery	Soil Moisture Conservation Activity	Trench Cum Bund	RMT	60.00	500	76.3714	12.1399	0.300	
Chikka Keruru	934	Puttanna	76/1,76/3	Machinery	Soil Moisture Conservation Activity	Trench Cum Bund	RMT	60.00	375	76.3710	12.1424	0.225	
Chikka Keruru	935	Rajashekara	76/2	Machinery	Soil Moisture Conservation Activity	Trench Cum Bund	RMT	60.00	488	76.3710	12.1424	0.293	
Chikka Keruru	936	Chandramathi	75/1	Machinery	Soil Moisture Conservation Activity	Trench Cum Bund	RMT	60.00	200	76.3710	12.1424	0.120	
Chikka Keruru	937	mahendra	75/2	Machinery	Soil Moisture Conservation Activity	Trench Cum Bund	RMT	60.00	200	76.3710	12.1424	0.120	
Chikka Keruru	938	Muddappa	77	Machinery	Soil Moisture Conservation Activity	Trench Cum Bund	RMT	60.00	335	76.3714	12.1432	0.201	
Chikka Keruru	939	vijayalaxmi	78/1	Machinery	Soil Moisture Conservation Activity	Trench Cum Bund	RMT	60.00	1030	76.3704	12.1447	0.618	
Chikka Keruru	940	Puttanna	78/2	Machinery	Soil Moisture Conservation Activity	Trench Cum Bund	RMT	60.00	820	76.3704	12.1447	0.492	
Chikka Keruru	941	Somesha gowda	82	Machinery	Soil Moisture Conservation Activity	Trench Cum Bund	RMT	60.00	300	76.3724	12.1455	0.180	
Chikka Keruru	942	Mahadevamma	81/1	Machinery	Soil Moisture Conservation Activity	Trench Cum Bund	RMT	60.00	300	76.3745	12.1455	0.180	
Chikka Keruru	943	Muddappa	81/2	Machinery	Soil Moisture Conservation Activity	Trench Cum Bund	RMT	60.00	100	76.3745	12.1455	0.060	



Village Name	Farmer Code	Farmer Name	Survey Number	Rate Type (Manually/Machinery)	Activity Type (Soil Moisture Conservation Activity/ Water Harvesting Activity)	Activity Name	Unit	Unit Cost (In Rs.)	Proposed Quantity	Latitude (Deg-Min-Sec)	Longitude (Deg-Min-Sec)	Total Cost (In Lacs)	Site Photo
Chikka Keruru	944	Nagamma	79	Machinery	Soil Moisture Conservation Activity	Trench Cum Bund	RMT	60.00	640	76.3729	12.1448	0.384	
Chikka Keruru	945	Muddappa	80	Machinery	Soil Moisture Conservation Activity	Trench Cum Bund	RMT	60.00	145	76.3752	12.1450	0.087	
Chikka Keruru	946	Pankaja	80/2	Machinery	Soil Moisture Conservation Activity	Trench Cum Bund	RMT	60.00	115	76.3752	12.1450	0.069	
Chikka Keruru	947	somanna	58/1	Machinery	Soil Moisture Conservation Activity	Trench Cum Bund	RMT	60.00	288	76.3748	12.1443	0.173	
Chikka Keruru	948	kendagannappa	58/2	Machinery	Soil Moisture Conservation Activity	Trench Cum Bund	RMT	60.00	30	76.3748	12.1443	0.018	
Chikka Keruru	949	Sadubasappa	59/1	Machinery	Soil Moisture Conservation Activity	Trench Cum Bund	RMT	60.00	25	76.3735	12.1438	0.015	
Chikka Keruru	950	Somanna	59/2	Machinery	Soil Moisture Conservation Activity	Trench Cum Bund	RMT	60.00	25	76.3735	12.1438	0.015	
Chikka Keruru	951	shivanna	59/3	Machinery	Soil Moisture Conservation Activity	Trench Cum Bund	RMT	60.00	25	76.3735	12.1438	0.015	
Chikka Keruru	952	Raju	59/4,59/5	Machinery	Soil Moisture Conservation Activity	Trench Cum Bund	RMT	60.00	300	76.3735	12.1438	0.180	
Chikka Keruru	953	Nanjundayya	60	Machinery	Soil Moisture Conservation Activity	Trench Cum Bund	RMT	60.00	575	76.3746	12.1433	0.345	
Chikka Keruru	954	puttanmani	61/1 ,61/3	Machinery	Soil Moisture Conservation Activity	Trench Cum Bund	RMT	60.00	323	76.3747	12.1428	0.194	
Chikka Keruru	955	manjunatha	61/2	Machinery	Soil Moisture Conservation Activity	Trench Cum Bund	RMT	60.00	120	76.3747	12.1428	0.072	
Chikka Keruru	956	Krishnegowda R	62/1	Machinery	Soil Moisture Conservation Activity	Trench Cum Bund	RMT	60.00	285	76.3749	12.1422	0.171	
Chikka Keruru	957	Bagya	62/1	Machinery	Soil Moisture Conservation Activity	Trench Cum Bund	RMT	60.00	285	76.3749	12.1422	0.171	
Chikka Keruru	958	Akkamma	62/2	Machinery	Soil Moisture Conservation Activity	Trench Cum Bund	RMT	60.00	400	76.3749	12.1422	0.240	
Chikka Keruru	959	Mahesha	57/1,57/3,52/2	Machinery	Soil Moisture Conservation Activity	Trench Cum Bund	RMT	60.00	500	76.3771	12.1442	0.300	

Village Name	Farmer Code	Farmer Name	Survey Number	Rate Type (Manually/Machinery)	Activity Type (Soil Moisture Conservation Activity/ Water Harvesting Activity)	Activity Name	Unit	Unit Cost (In Rs.)	Proposed Quantity	Latitude (Deg-Min-Sec)	Longitude (Deg-Min-Sec)	Total Cost (In Lacs)	Site Photo
Chikka Keruru	960	Lokesh	57/2	Machinery	Soil Moisture Conservation Activity	Trench Cum Bund	RMT	60.00	300	76.3771	12.1442	0.180	
Chikka Keruru	961	Madevaswamy	57/4	Machinery	Soil Moisture Conservation Activity	Trench Cum Bund	RMT	60.00	100	76.3771	12.1442	0.060	
Chikka Keruru	962	Devegowda	56	Machinery	Soil Moisture Conservation Activity	Trench Cum Bund	RMT	60.00	335	76.3773	12.1429	0.201	
Chikka Keruru	963	Puttamma	55/1,55/2	Machinery	Soil Moisture Conservation Activity	Trench Cum Bund	RMT	60.00	858	76.3765	12.1415	0.515	
Chikka Keruru	964	Nagamma	54	Machinery	Soil Moisture Conservation Activity	Trench Cum Bund	RMT	60.00	1133	76.3762	12.1399	0.680	
Chikka Keruru	965	Shivamma	53/1	Machinery	Soil Moisture Conservation Activity	Trench Cum Bund	RMT	60.00	300	76.3778	12.1394	0.180	
Chikka Keruru	966	Rathamma	53/2	Machinery	Soil Moisture Conservation Activity	Trench Cum Bund	RMT	60.00	230	76.3778	12.1394	0.138	
Chikka Keruru	967	Kamalamma	53/3	Machinery	Soil Moisture Conservation Activity	Trench Cum Bund	RMT	60.00	130	76.3778	12.1394	0.078	
Chikka Keruru	968	swamy	50/1	Machinery	Soil Moisture Conservation Activity	Trench Cum Bund	RMT	60.00	150	76.3787	12.1433	0.090	
Chikka Keruru	969	sannaswamy	50/2	Machinery	Soil Moisture Conservation Activity	Trench Cum Bund	RMT	60.00	450	76.3787	12.1433	0.270	
Chikka Keruru	970	Devegowda	50/3, 50/4	Machinery	Soil Moisture Conservation Activity	Trench Cum Bund	RMT	60.00	125	76.3787	12.1433	0.075	
Chikka Keruru	971	Siddaramu	51/1	Machinery	Soil Moisture Conservation Activity	Trench Cum Bund	RMT	60.00	425	76.3785	12.1417	0.255	
Chikka Keruru	972	somashekhara	51/2	Machinery	Soil Moisture Conservation Activity	Trench Cum Bund	RMT	60.00	240	76.3785	12.1417	0.144	
Chikka Keruru	973	Sambulingappa	52/1	Machinery	Soil Moisture Conservation Activity	Trench Cum Bund	RMT	60.00	240	76.3786	12.1405	0.144	
Chikka Keruru	974	K Kenchegowda	2	Machinery	Soil Moisture Conservation Activity	Trench Cum Bund	RMT	60.00	320	76.3805	12.1444	0.192	
Chikka Keruru	975	Mahadevappa	1*1	Machinery	Soil Moisture Conservation Activity	Trench Cum Bund	RMT	60.00	100	76.3807	12.1455	0.060	

Village Name	Farmer Code	Farmer Name	Survey Number	Rate Type (Manually/Machinery)	Activity Type (Soil Moisture Conservation Activity/ Water Harvesting Activity)	Activity Name	Unit	Unit Cost (In Rs.)	Proposed Quantity	Latitude (Deg-Min-Sec)	Longitude (Deg-Min-Sec)	Total Cost (In Lacs)	Site Photo
Chikka Keruru	976	Mariswamy	1*1	Machinery	Soil Moisture Conservation Activity	Trench Cum Bund	RMT	60.00	325	76.3807	12.1455	0.195	
Chikka Keruru	977	Kendaganna	1*2	Machinery	Soil Moisture Conservation Activity	Trench Cum Bund	RMT	60.00	530	76.3807	12.1455	0.318	
Chikka Keruru	978	Yogegowda	3*1	Machinery	Soil Moisture Conservation Activity	Trench Cum Bund	RMT	60.00	350	76.3807	12.1438	0.210	
Chikka Keruru	979	Pupalatha	3*2	Machinery	Soil Moisture Conservation Activity	Trench Cum Bund	RMT	60.00	323	76.3807	12.1438	0.194	
Chikka Keruru	980	Shivannegowda	49	Machinery	Soil Moisture Conservation Activity	Trench Cum Bund	RMT	60.00	413	76.3804	12.1429	0.248	
Chikka Keruru	981	Venkatesh gowda	47,48	Machinery	Soil Moisture Conservation Activity	Trench Cum Bund	RMT	60.00	763	76.3802	12.1421	0.458	
Chikka Keruru	982	Madhu	46	Machinery	Soil Moisture Conservation Activity	Trench Cum Bund	RMT	60.00	423	76.3805	12.1408	0.254	
Chikka Keruru	983	Nanjappa	45/1	Machinery	Soil Moisture Conservation Activity	Trench Cum Bund	RMT	60.00	200	76.3818	12.1420	0.120	
Chikka Keruru	984	Rajanna	45/1	Machinery	Soil Moisture Conservation Activity	Trench Cum Bund	RMT	60.00	200	76.3818	12.1420	0.120	
Chikka Keruru	985	Somanna	45/1	Machinery	Soil Moisture Conservation Activity	Trench Cum Bund	RMT	60.00	150	76.3818	12.1420	0.090	
Chikka Keruru	986	Basavaraju	3/1,43/4,42/1,2	Machinery	Soil Moisture Conservation Activity	Trench Cum Bund	RMT	60.00	775	76.3830	12.1421	0.465	
Chikka Keruru	987	Venkatesh gowda	43/2	Machinery	Soil Moisture Conservation Activity	Trench Cum Bund	RMT	60.00	125	76.3830	12.1421	0.075	
Chikka Keruru	988	Basavegowda	43/3	Machinery	Soil Moisture Conservation Activity	Trench Cum Bund	RMT	60.00	240	76.3830	12.1421	0.144	
Chikka Keruru	989	Nagegowda	43/5	Machinery	Soil Moisture Conservation Activity	Trench Cum Bund	RMT	60.00	25	76.3830	12.1421	0.015	
Chikka Keruru	990	sujatha	43/6	Machinery	Soil Moisture Conservation Activity	Trench Cum Bund	RMT	60.00	290	76.3830	12.1421	0.174	
Chikka Keruru	991	Shilparsree	43/6	Machinery	Soil Moisture Conservation Activity	Trench Cum Bund	RMT	60.00	290	76.3830	12.1421	0.174	

Village Name	Farmer Code	Farmer Name	Survey Number	Rate Type (Manually/Machinery)	Activity Type (Soil Moisture Conservation Activity/ Water Harvesting Activity)	Activity Name	Unit	Unit Cost (In Rs.)	Proposed Quantity	Latitude (Deg-Min-Sec)	Longitude (Deg-Min-Sec)	Total Cost (In Lacs)	Site Photo
Chikka Keruru	992	Srinivasa	43/6	Machinery	Soil Moisture Conservation Activity	Trench Cum Bund	RMT	60.00	290	76.3830	12.1421	0.174	
Chikka Keruru	993	venkatesha	43/6	Machinery	Soil Moisture Conservation Activity	Trench Cum Bund	RMT	60.00	290	76.3830	12.1421	0.174	
Chikka Keruru	994	venkatesgowda	43/7	Machinery	Soil Moisture Conservation Activity	Trench Cum Bund	RMT	60.00	100	76.3830	12.1421	0.060	
Chikka Keruru	995	shivappa	4*1	Machinery	Soil Moisture Conservation Activity	Trench Cum Bund	RMT	60.00	413	76.3824	12.1442	0.248	
Chikka Keruru	996	Padma	4*2	Machinery	Soil Moisture Conservation Activity	Trench Cum Bund	RMT	60.00	200	76.3824	12.1442	0.120	
Chikka Keruru	997	Devamma	42/2	Machinery	Soil Moisture Conservation Activity	Trench Cum Bund	RMT	60.00	50	76.3839	12.1423	0.030	
Chikka Keruru	998	Sashidara	38/1	Machinery	Soil Moisture Conservation Activity	Trench Cum Bund	RMT	60.00	600	76.3837	12.1444	0.360	
Chikka Keruru	999	Kusuma	38/2	Machinery	Soil Moisture Conservation Activity	Trench Cum Bund	RMT	60.00	575	76.3837	12.1444	0.345	
Chikka Keruru	1000	Raju b k	5	Machinery	Soil Moisture Conservation Activity	Trench Cum Bund	RMT	60.00	200	76.3837	12.1444	0.120	
Chikka Keruru	1001	Chinnamma	6**, 7**	Machinery	Soil Moisture Conservation Activity	Trench Cum Bund	RMT	60.00	775	76.3834	12.1467	0.465	
Chikka Keruru	1002	Devegowda	10 , 11/1	Machinery	Soil Moisture Conservation Activity	Trench Cum Bund	RMT	60.00	250	76.3834	12.1467	0.150	
Chikka Keruru	1003	Rathamma	11*2	Machinery	Soil Moisture Conservation Activity	Trench Cum Bund	RMT	60.00	245	76.3846	12.1484	0.147	
Chikka Keruru	1004	Marigowda	11*3	Machinery	Soil Moisture Conservation Activity	Trench Cum Bund	RMT	60.00	245	76.3846	12.1484	0.147	
Chikka Keruru	1005	Puttamma	12*1	Machinery	Soil Moisture Conservation Activity	Trench Cum Bund	RMT	60.00	218	76.3858	12.1490	0.131	
Chikka Keruru	1006	Mahesha	12*2	Machinery	Soil Moisture Conservation Activity	Trench Cum Bund	RMT	60.00	175	76.3858	12.1490	0.105	
Chikka Keruru	1007	Dasegowda	12*3	Machinery	Soil Moisture Conservation Activity	Trench Cum Bund	RMT	60.00	125	76.3858	12.1490	0.075	

Village Name	Farmer Code	Farmer Name	Survey Number	Rate Type (Manually/Machinery)	Activity Type (Soil Moisture Conservation Activity/ Water Harvesting Activity)	Activity Name	Unit	Unit Cost (In Rs.)	Proposed Quantity	Latitude (Deg-Min-Sec)	Longitude (Deg-Min-Sec)	Total Cost (In Lacs)	Site Photo
Chikka Keruru	1008	Shivaraju	13**,14**	Machinery	Soil Moisture Conservation Activity	Trench Cum Bund	RMT	60.00	550	76.3880	12.1495	0.330	
Chikka Keruru	1009	somashekhara	14**, 15/1	Machinery	Soil Moisture Conservation Activity	Trench Cum Bund	RMT	60.00	420	76.3880	12.1495	0.252	
Chikka Keruru	1010	Srinivasa	15*2	Machinery	Soil Moisture Conservation Activity	Trench Cum Bund	RMT	60.00	120	76.3889	12.1497	0.072	
Chikka Keruru	1011	chandrappa	16*1	Machinery	Soil Moisture Conservation Activity	Trench Cum Bund	RMT	60.00	150	76.3906	12.1496	0.090	
Chikka Keruru	1012	sankara	16*3	Machinery	Soil Moisture Conservation Activity	Trench Cum Bund	RMT	60.00	120	76.3906	12.1496	0.072	
Chikka Keruru	1013	Viswanatha	33/1 ,33/2	Machinery	Soil Moisture Conservation Activity	Trench Cum Bund	RMT	60.00	338	76.3856	12.1474	0.203	
Chikka Keruru	1014	Saraswathi	33/3	Machinery	Soil Moisture Conservation Activity	Trench Cum Bund	RMT	60.00	400	76.3856	12.1474	0.240	
Chikka Keruru	1015	Chandregowda	34/1	Machinery	Soil Moisture Conservation Activity	Trench Cum Bund	RMT	60.00	200	76.3857	12.1466	0.120	
Chikka Keruru	1016	Prema	34/2	Machinery	Soil Moisture Conservation Activity	Trench Cum Bund	RMT	60.00	240	76.3857	12.1466	0.144	
Chikka Keruru	1017	Prasannakumar	35**, 37**	Machinery	Soil Moisture Conservation Activity	Trench Cum Bund	RMT	60.00	1030	76.3858	12.1452	0.618	
Chikka Keruru	1018	umesha	24/1 ,24/2, 25/2	Machinery	Soil Moisture Conservation Activity	Trench Cum Bund	RMT	60.00	1025	76.3863	12.1442	0.615	
Chikka Keruru	1019	Puttamma	22*1	Machinery	Soil Moisture Conservation Activity	Trench Cum Bund	RMT	60.00	135	76.3867	12.1419	0.081	
Chikka Keruru	1020	Venkatesh	22*2	Machinery	Soil Moisture Conservation Activity	Trench Cum Bund	RMT	60.00	135	76.3867	12.1419	0.081	
Chikka Keruru	1021	Basavegowda	32	Machinery	Soil Moisture Conservation Activity	Trench Cum Bund	RMT	60.00	1218	76.3876	12.1476	0.731	
Chikka Keruru	1022	Comman land	31	Machinery	Soil Moisture Conservation Activity	Trench Cum Bund	RMT	60.00	50	76.3886	12.1467	0.030	
Chikka Keruru	1023	Nagaraju	31	Machinery	Soil Moisture Conservation Activity	Trench Cum Bund	RMT	60.00	200	76.3886	12.1467	0.120	

Village Name	Farmer Code	Farmer Name	Survey Number	Rate Type (Manually/Machinery)	Activity Type (Soil Moisture Conservation Activity/ Water Harvesting Activity)	Activity Name	Unit	Unit Cost (In Rs.)	Proposed Quantity	Latitude (Deg-Min-Sec)	Longitude (Deg-Min-Sec)	Total Cost (In Lacs)	Site Photo
Chikka Keruru	1024	Srinivasa	31	Machinery	Soil Moisture Conservation Activity	Trench Cum Bund	RMT	60.00	100	76.3886	12.1467	0.060	
Chikka Keruru	1025	Lokesh	5*1 , 31**,26	Machinery	Soil Moisture Conservation Activity	Trench Cum Bund	RMT	60.00	730	76.3886	12.1467	0.438	
Chikka Keruru	1026	kullegowda	25*1	Machinery	Soil Moisture Conservation Activity	Trench Cum Bund	RMT	60.00	225	76.3884	12.1453	0.135	
Chikka Keruru	1027	siddegowda	25*1	Machinery	Soil Moisture Conservation Activity	Trench Cum Bund	RMT	60.00	225	76.3884	12.1453	0.135	
Chikka Keruru	1028	Srinivasa	26*2	Machinery	Soil Moisture Conservation Activity	Trench Cum Bund	RMT	60.00	125	76.3910	12.1454	0.075	
Chikka Keruru	1029	Gul naz beg	26*3	Machinery	Soil Moisture Conservation Activity	Trench Cum Bund	RMT	60.00	425	76.3910	12.1454	0.255	
Chikka Keruru	1030	Siraz beg	26*3	Machinery	Soil Moisture Conservation Activity	Trench Cum Bund	RMT	60.00	425	76.3910	12.1454	0.255	
Chikka Keruru	1031	Mahesha	19*1	Machinery	Soil Moisture Conservation Activity	Trench Cum Bund	RMT	60.00	500	76.3889	12.1433	0.300	
Chikka Keruru	1032	Thimmegowda	19*2	Machinery	Soil Moisture Conservation Activity	Trench Cum Bund	RMT	60.00	500	76.3889	12.1433	0.300	
Chikka Keruru	1033	Basamma	19*3	Machinery	Soil Moisture Conservation Activity	Trench Cum Bund	RMT	60.00	513	76.3889	12.1433	0.308	
Chikka Keruru	1034	Jothi	18*1	Machinery	Soil Moisture Conservation Activity	Trench Cum Bund	RMT	60.00	430	76.3911	12.1436	0.258	
Chikka Keruru	1035	Jothi	18*2	Machinery	Soil Moisture Conservation Activity	Trench Cum Bund	RMT	60.00	500	76.3911	12.1436	0.300	
Chikka Keruru	1036	Nagaraju	18*3	Machinery	Soil Moisture Conservation Activity	Trench Cum Bund	RMT	60.00	250	76.3911	12.1436	0.150	
Chikka Keruru	1037	Rajegowda	18*4	Machinery	Soil Moisture Conservation Activity	Trench Cum Bund	RMT	60.00	250	76.3911	12.1436	0.150	
Chikka Keruru	1038	Putta gowramma	18*5	Machinery	Soil Moisture Conservation Activity	Trench Cum Bund	RMT	60.00	200	76.3911	12.1436	0.120	
Chikka Keruru	1039	venkatesha	30*1	Machinery	Soil Moisture Conservation Activity	Trench Cum Bund	RMT	60.00	300	76.3899	12.1468	0.180	

Village Name	Farmer Code	Farmer Name	Survey Number	Rate Type (Manually/Machinery)	Activity Type (Soil Moisture Conservation Activity/ Water Harvesting Activity)	Activity Name	Unit	Unit Cost (In Rs.)	Proposed Quantity	Latitude (Deg-Min-Sec)	Longitude (Deg-Min-Sec)	Total Cost (In Lacs)	Site Photo
Chikka Keruru	1040	chaluvaraju	30*2	Machinery	Soil Moisture Conservation Activity	Trench Cum Bund	RMT	60.00	300	76.3899	12.1468	0.180	
Chikka Keruru	1041	Rathamma	30*3	Machinery	Soil Moisture Conservation Activity	Trench Cum Bund	RMT	60.00	15	76.3899	12.1468	0.009	
Chikka Keruru	1042	Dr. RAJASING	30*4	Machinery	Soil Moisture Conservation Activity	Trench Cum Bund	RMT	60.00	200	76.3899	12.1468	0.120	
Chikka Keruru	1043	Sayad Akram	27	Machinery	Soil Moisture Conservation Activity	Trench Cum Bund	RMT	60.00	515	76.3916	12.1465	0.309	
Chikka Keruru	1044	Somanna	29*1 28**	Machinery	Soil Moisture Conservation Activity	Trench Cum Bund	RMT	60.00	625	76.3896	12.1483	0.375	
Chikka Keruru	1045	Shivalingaswamy	29*2	Machinery	Soil Moisture Conservation Activity	Trench Cum Bund	RMT	60.00	550	76.3896	12.1483	0.330	
Chikka Keruru	1046	Sayad umar	28*1	Machinery	Soil Moisture Conservation Activity	Trench Cum Bund	RMT	60.00	300	76.3916	12.1482	0.180	
Chikka Keruru	1047	Sariyath jahan	28*2	Machinery	Soil Moisture Conservation Activity	Trench Cum Bund	RMT	60.00	300	76.3916	12.1482	0.180	
Chikka Keruru	1048	Ramesha	72/1	Machinery	Soil Moisture Conservation Activity	Trench Cum Bund	RMT	60.00	200	76.3695	12.1534	0.120	
Chikka Keruru	1049	Puttamma	72/1	Machinery	Soil Moisture Conservation Activity	Trench Cum Bund	RMT	60.00	200	76.3695	12.1534	0.120	
Chikka Keruru	1050	Pankaja	72/2	Machinery	Soil Moisture Conservation Activity	Trench Cum Bund	RMT	60.00	205	76.3695	12.1534	0.123	
Chikka Keruru	1051	Devayya	72/2	Machinery	Soil Moisture Conservation Activity	Trench Cum Bund	RMT	60.00	200	76.3695	12.1534	0.120	
Chikka Keruru	1052	Ningayya	72/4	Machinery	Soil Moisture Conservation Activity	Trench Cum Bund	RMT	60.00	400	76.3695	12.1534	0.240	
Chikka Keruru	1053	Meenakshi	72/5	Machinery	Soil Moisture Conservation Activity	Trench Cum Bund	RMT	60.00	400	76.3695	12.1534	0.240	
Chikka Keruru	1054	Karunakara	72/5	Machinery	Soil Moisture Conservation Activity	Trench Cum Bund	RMT	60.00	400	76.3695	12.1534	0.240	
Chikka Keruru	1055	Basavayya	72/6	Machinery	Soil Moisture Conservation Activity	Trench Cum Bund	RMT	60.00	400	76.3695	12.1534	0.240	

Village Name	Farmer Code	Farmer Name	Survey Number	Rate Type (Manually/Machinery)	Activity Type (Soil Moisture Conservation Activity/ Water Harvesting Activity)	Activity Name	Unit	Unit Cost (In Rs.)	Proposed Quantity	Latitude (Deg-Min-Sec)	Longitude (Deg-Min-Sec)	Total Cost (In Lacs)	Site Photo
Chikka Keruru	1056	Basamma	72/6	Machinery	Soil Moisture Conservation Activity	Trench Cum Bund	RMT	60.00	200	76.3695	12.1534	0.120	
Chikka Keruru	1057	Gowramma	72/7	Machinery	Soil Moisture Conservation Activity	Trench Cum Bund	RMT	60.00	400	76.3695	12.1534	0.240	
Chikka Keruru	1058	Ningegowda	72/7	Machinery	Soil Moisture Conservation Activity	Trench Cum Bund	RMT	60.00	400	76.3695	12.1534	0.240	
Chikka Keruru	1059	Sambamma	72/8	Machinery	Soil Moisture Conservation Activity	Trench Cum Bund	RMT	60.00	303	76.3695	12.1534	0.182	
Chikka Keruru	1060	Nagibai	72/9	Machinery	Soil Moisture Conservation Activity	Trench Cum Bund	RMT	60.00	200	76.3695	12.1534	0.120	
Chikka Keruru	1061	Mahadevamma	72/10	Machinery	Soil Moisture Conservation Activity	Trench Cum Bund	RMT	60.00	200	76.3695	12.1534	0.120	
Chikka Keruru	1062	jogi siddayya	72/11	Machinery	Soil Moisture Conservation Activity	Trench Cum Bund	RMT	60.00	400	76.3695	12.1534	0.240	
Chikka Keruru	1063	Devayya	76/12	Machinery	Soil Moisture Conservation Activity	Trench Cum Bund	RMT	60.00	200	76.3710	12.1424	0.120	
Chikka Keruru	1064	Chikka dasayya	76/13	Machinery	Soil Moisture Conservation Activity	Trench Cum Bund	RMT	60.00	200	76.3710	12.1424	0.120	
Chikka Keruru	1065	Siddayya	72/14	Machinery	Soil Moisture Conservation Activity	Trench Cum Bund	RMT	60.00	200	76.3695	12.1534	0.120	
Chikka Keruru	1066	Apaji	72/15	Machinery	Soil Moisture Conservation Activity	Trench Cum Bund	RMT	60.00	200	76.3695	12.1534	0.120	
Chikka Keruru	1067	Laxmamma	72/16	Machinery	Soil Moisture Conservation Activity	Trench Cum Bund	RMT	60.00	180	76.3695	12.1534	0.108	
Chikka Keruru	1068	Basavayya	72/17	Machinery	Soil Moisture Conservation Activity	Trench Cum Bund	RMT	60.00	200	76.3695	12.1534	0.120	
Chikka Keruru	1069	Sannayya	72/18	Machinery	Soil Moisture Conservation Activity	Trench Cum Bund	RMT	60.00	200	76.3695	12.1534	0.120	
Chikka Keruru	1070	Ravi	72/19	Machinery	Soil Moisture Conservation Activity	Trench Cum Bund	RMT	60.00	200	76.3695	12.1534	0.120	
Chikka Keruru	1071	Basavayya	72/20	Machinery	Soil Moisture Conservation Activity	Trench Cum Bund	RMT	60.00	200	76.3695	12.1534	0.120	



Village Name	Farmer Code	Farmer Name	Survey Number	Rate Type (Manually/Machinery)	Activity Type (Soil Moisture Conservation Activity/ Water Harvesting Activity)	Activity Name	Unit	Unit Cost (In Rs.)	Proposed Quantity	Latitude (Deg-Min-Sec)	Longitude (Deg-Min-Sec)	Total Cost (In Lacs)	Site Photo
Chikka Keruru	1072	Kempamma	72/21	Machinery	Soil Moisture Conservation Activity	Trench Cum Bund	RMT	60.00	200	76.3695	12.1534	0.120	
Chikka Keruru	1073	Shivamma	72/22	Machinery	Soil Moisture Conservation Activity	Trench Cum Bund	RMT	60.00	200	76.3695	12.1534	0.120	
Chikka Keruru	1074	Ramayya	72/23	Machinery	Soil Moisture Conservation Activity	Trench Cum Bund	RMT	60.00	200	76.3695	12.1534	0.120	
Chikka Keruru	1075	Rajanayaka	72/24	Machinery	Soil Moisture Conservation Activity	Trench Cum Bund	RMT	60.00	200	76.3695	12.1534	0.120	
Chikka Keruru	1076	Bommegowda	72/25	Machinery	Soil Moisture Conservation Activity	Trench Cum Bund	RMT	60.00	200	76.3695	12.1534	0.120	
Chikka Keruru	1077	Manjamma	72/26	Machinery	Soil Moisture Conservation Activity	Trench Cum Bund	RMT	60.00	225	76.3695	12.1534	0.135	
Chikka Keruru	1078	Chikka venkategowda	72/27	Machinery	Soil Moisture Conservation Activity	Trench Cum Bund	RMT	60.00	200	76.3695	12.1534	0.120	
Chikka Keruru	1079	venkatesha	72/28	Machinery	Soil Moisture Conservation Activity	Trench Cum Bund	RMT	60.00	200	76.3695	12.1534	0.120	
Chikka Keruru	1080	Manjunatha	72/29	Machinery	Soil Moisture Conservation Activity	Trench Cum Bund	RMT	60.00	200	76.3695	12.1534	0.120	
Chikka Keruru	1081	Kendaganne gowda	72/30	Machinery	Soil Moisture Conservation Activity	Trench Cum Bund	RMT	60.00	200	76.3695	12.1534	0.120	
Chikka Keruru	1082	Apajappa	72/31	Machinery	Soil Moisture Conservation Activity	Trench Cum Bund	RMT	60.00	200	76.3695	12.1534	0.120	
Chikka Keruru	1083	Eramma	72/32	Machinery	Soil Moisture Conservation Activity	Trench Cum Bund	RMT	60.00	200	76.3695	12.1534	0.120	
Chikka Keruru	1084	Mahadevamma	72/33	Machinery	Soil Moisture Conservation Activity	Trench Cum Bund	RMT	60.00	200	76.3695	12.1534	0.120	
Chikka Keruru	1085	Obalayya	72/34	Machinery	Soil Moisture Conservation Activity	Trench Cum Bund	RMT	60.00	200	76.3695	12.1534	0.120	
Chikka Keruru	1086	Eramma	72/35	Machinery	Soil Moisture Conservation Activity	Trench Cum Bund	RMT	60.00	200	76.3695	12.1534	0.120	
Chikka Keruru	1087	Marayya	72/36	Machinery	Soil Moisture Conservation Activity	Trench Cum Bund	RMT	60.00	200	76.3695	12.1534	0.120	

Village Name	Farmer Code	Farmer Name	Survey Number	Rate Type (Manually/Machinery)	Activity Type (Soil Moisture Conservation Activity/ Water Harvesting Activity)	Activity Name	Unit	Unit Cost (In Rs.)	Proposed Quantity	Latitude (Deg-Min-Sec)	Longitude (Deg-Min-Sec)	Total Cost (In Lacs)	Site Photo
Chikka Keruru	1088	Chinnamma	72/37	Machinery	Soil Moisture Conservation Activity	Trench Cum Bund	RMT	60.00	200	76.3695	12.1534	0.120	
Chikka Keruru	1089	Abishek	72/38	Machinery	Soil Moisture Conservation Activity	Trench Cum Bund	RMT	60.00	200	76.3695	12.1534	0.120	
Chikka Keruru	1090	Nagegowda	72/39	Machinery	Soil Moisture Conservation Activity	Trench Cum Bund	RMT	60.00	200	76.3695	12.1534	0.120	
Chikka Keruru	1091	Javarajegowda	72/40	Machinery	Soil Moisture Conservation Activity	Trench Cum Bund	RMT	60.00	200	76.3695	12.1534	0.120	
Chikka Keruru	1092	Ningamma	72/41	Machinery	Soil Moisture Conservation Activity	Trench Cum Bund	RMT	60.00	200	76.3695	12.1534	0.120	
Chikka Keruru	1093	Sannathayamma	72/42	Machinery	Soil Moisture Conservation Activity	Trench Cum Bund	RMT	60.00	200	76.3695	12.1534	0.120	
Chikka Keruru	1094	Shivamma	72/43	Machinery	Soil Moisture Conservation Activity	Trench Cum Bund	RMT	60.00	200	76.3695	12.1534	0.120	
Chikka Keruru	1095	Chamayya	72/44	Machinery	Soil Moisture Conservation Activity	Trench Cum Bund	RMT	60.00	200	76.3695	12.1534	0.120	
Chikka Keruru	1096	Somanna	72/45	Machinery	Soil Moisture Conservation Activity	Trench Cum Bund	RMT	60.00	200	76.3695	12.1534	0.120	
Chikka Keruru	1097	Siddayya	72/46	Machinery	Soil Moisture Conservation Activity	Trench Cum Bund	RMT	60.00	200	76.3695	12.1534	0.120	
Chikka Keruru	1098	Ningayya	72/47	Machinery	Soil Moisture Conservation Activity	Trench Cum Bund	RMT	60.00	200	76.3695	12.1534	0.120	
Chikka Keruru	1099	Hanumayya	72/48	Machinery	Soil Moisture Conservation Activity	Trench Cum Bund	RMT	60.00	200	76.3695	12.1534	0.120	
Chikka Keruru	1100	Thimmayya	72/49	Machinery	Soil Moisture Conservation Activity	Trench Cum Bund	RMT	60.00	200	76.3695	12.1534	0.120	
Chikka Keruru	1101	Muddayya	72/50	Machinery	Soil Moisture Conservation Activity	Trench Cum Bund	RMT	60.00	200	76.3695	12.1534	0.120	
Chikka Keruru	1102	Sannathamma	72/51	Machinery	Soil Moisture Conservation Activity	Trench Cum Bund	RMT	60.00	200	76.3695	12.1534	0.120	
Chikka Keruru	1103	Nagaraju	72/52	Machinery	Soil Moisture Conservation Activity	Trench Cum Bund	RMT	60.00	200	76.3695	12.1534	0.120	

Village Name	Farmer Code	Farmer Name	Survey Number	Rate Type (Manually/Machinery)	Activity Type (Soil Moisture Conservation Activity/ Water Harvesting Activity)	Activity Name	Unit	Unit Cost (In Rs.)	Proposed Quantity	Latitude (Deg-Min-Sec)	Longitude (Deg-Min-Sec)	Total Cost (In Lacs)	Site Photo
Chikka Keruru	1104	Chandramma	72/53	Machinery	Soil Moisture Conservation Activity	Trench Cum Bund	RMT	60.00	200	76.3695	12.1534	0.120	
Chikka Keruru	1105	Krishnegowda R	72/56	Machinery	Soil Moisture Conservation Activity	Trench Cum Bund	RMT	60.00	200	76.3695	12.1534	0.120	
Chikka Keruru	1106	A.manjunatha	72/60	Machinery	Soil Moisture Conservation Activity	Trench Cum Bund	RMT	60.00	200	76.3695	12.1534	0.120	
Chikka Keruru	1107	Veerabadrappa	72/61	Machinery	Soil Moisture Conservation Activity	Trench Cum Bund	RMT	60.00	200	76.3695	12.1534	0.120	
Chikka Keruru	1108	Bellamma	72/64	Machinery	Soil Moisture Conservation Activity	Trench Cum Bund	RMT	60.00	200	76.3695	12.1534	0.120	
Chikka Keruru	1109	Chikkamanamma	72/69	Machinery	Soil Moisture Conservation Activity	Trench Cum Bund	RMT	60.00	200	76.3695	12.1534	0.120	
Chikka Keruru	1110	Manjula	72/76	Machinery	Soil Moisture Conservation Activity	Trench Cum Bund	RMT	60.00	200	76.3695	12.1534	0.120	
Chikka Keruru	1111	Muddappa	72/77	Machinery	Soil Moisture Conservation Activity	Trench Cum Bund	RMT	60.00	200	76.3695	12.1534	0.120	
Chikka Keruru	1112	Kendagannachari	72/82	Machinery	Soil Moisture Conservation Activity	Trench Cum Bund	RMT	60.00	200	76.3695	12.1534	0.120	
Chikka Keruru	1113	Bettappa	72/83	Machinery	Soil Moisture Conservation Activity	Trench Cum Bund	RMT	60.00	200	76.3695	12.1534	0.120	
Chikka Keruru	1114	Nagegowda	72/84	Machinery	Soil Moisture Conservation Activity	Trench Cum Bund	RMT	60.00	200	76.3695	12.1534	0.120	
Chikka Keruru	1115	Somesha gowda	72/85	Machinery	Soil Moisture Conservation Activity	Trench Cum Bund	RMT	60.00	200	76.3695	12.1534	0.120	
Chikka Keruru	1116	Deviramma	72/90	Machinery	Soil Moisture Conservation Activity	Trench Cum Bund	RMT	60.00	200	76.3695	12.1534	0.120	
Chikka Keruru	1117	Indramma	72/91	Machinery	Soil Moisture Conservation Activity	Trench Cum Bund	RMT	60.00	200	76.3695	12.1534	0.120	
Chikka Keruru	1118	Sundramma	72/97	Machinery	Soil Moisture Conservation Activity	Trench Cum Bund	RMT	60.00	200	76.3695	12.1534	0.120	
Chikka Keruru	1119	Govindashetty	72/99	Machinery	Soil Moisture Conservation Activity	Trench Cum Bund	RMT	60.00	200	76.3695	12.1534	0.120	

Village Name	Farmer Code	Farmer Name	Survey Number	Rate Type (Manually/Machinery)	Activity Type (Soil Moisture Conservation Activity/ Water Harvesting Activity)	Activity Name	Unit	Unit Cost (In Rs.)	Proposed Quantity	Latitude (Deg-Min-Sec)	Longitude (Deg-Min-Sec)	Total Cost (In Lacs)	Site Photo
Chikka Keruru	1120	Renuka	72/100	Machinery	Soil Moisture Conservation Activity	Trench Cum Bund	RMT	60.00	200	76.3695	12.1534	0.120	
Chikka Keruru	1121	Laxamma	72/101	Machinery	Soil Moisture Conservation Activity	Trench Cum Bund	RMT	60.00	200	76.3695	12.1534	0.120	
Chikka Keruru	1122	somayya	72/102	Machinery	Soil Moisture Conservation Activity	Trench Cum Bund	RMT	60.00	200	76.3695	12.1534	0.120	
Chikka Keruru	1123	Shivannegowda	72/103	Machinery	Soil Moisture Conservation Activity	Trench Cum Bund	RMT	60.00	200	76.3695	12.1534	0.120	
Chikka Keruru	1124	kalegowda	72/106	Machinery	Soil Moisture Conservation Activity	Trench Cum Bund	RMT	60.00	200	76.3695	12.1534	0.120	
Chikka Keruru	1125	karnakara	72/108	Machinery	Soil Moisture Conservation Activity	Trench Cum Bund	RMT	60.00	200	76.3695	12.1534	0.120	
Chikka Keruru	1126	Deviramma	72/113	Machinery	Soil Moisture Conservation Activity	Trench Cum Bund	RMT	60.00	200	76.3695	12.1534	0.120	
Chikka Keruru	1127	Sundramma	72/113	Machinery	Soil Moisture Conservation Activity	Trench Cum Bund	RMT	60.00	200	76.3695	12.1534	0.120	
Chikka Keruru	1128	Sarojamma	72/113	Machinery	Soil Moisture Conservation Activity	Trench Cum Bund	RMT	60.00	200	76.3695	12.1534	0.120	
Chikka Keruru	1129	Marigowda	72/114	Machinery	Soil Moisture Conservation Activity	Trench Cum Bund	RMT	60.00	188	76.3695	12.1534	0.113	
Chikka Keruru	1130	Karigowda	72	Machinery	Soil Moisture Conservation Activity	Trench Cum Bund	RMT	60.00	400	76.3695	12.1534	0.240	
Chamanahalli	1131	E Nam	5	Machinery	Soil Moisture Conservation Activity	Trench Cum Bund	RMT	60.00	133	0.0000	0.0000	0.080	
Chamanahalli	1132	Sarkari belu	1	Machinery	Soil Moisture Conservation Activity	Trench Cum Bund	RMT	60.00	523	0.0000	0.0000	0.314	
Chamanahalli	1133	Comman land	46/1	Machinery	Soil Moisture Conservation Activity	Trench Cum Bund	RMT	60.00	660	0.0000	0.0000	0.396	
Chamanahalli	1134	Comman land	44/1	Machinery	Soil Moisture Conservation Activity	Trench Cum Bund	RMT	60.00	33	0.0000	0.0000	0.020	
Chamanahalli	1135	Kere comman land	41	Machinery	Soil Moisture Conservation Activity	Trench Cum Bund	RMT	60.00	715	76.3876	12.1352	0.429	

Village Name	Farmer Code	Farmer Name	Survey Number	Rate Type (Manually/Machinery)	Activity Type (Soil Moisture Conservation Activity/ Water Harvesting Activity)	Activity Name	Unit	Unit Cost (In Rs.)	Proposed Quantity	Latitude (Deg-Min-Sec)	Longitude (Deg-Min-Sec)	Total Cost (In Lacs)	Site Photo
Doddakereyuru	1136	Kere comman land	17	Machinery	Soil Moisture Conservation Activity	Trench Cum Bund	RMT	60.00	1163	76.3842	12.1398	0.698	
Doddakereyuru	1137	Comman land	88/3	Machinery	Soil Moisture Conservation Activity	Trench Cum Bund	RMT	60.00	300	76.3720	12.1346	0.180	
Doddakereyuru	1138	Comman land	84/2	Machinery	Soil Moisture Conservation Activity	Trench Cum Bund	RMT	60.00	100	76.3686	12.1354	0.060	
Doddakereyuru	1139	Comman land	83/1	Machinery	Soil Moisture Conservation Activity	Trench Cum Bund	RMT	60.00	100	76.3700	12.1368	0.060	
Doddakereyuru	1140	Comman land	93	Machinery	Soil Moisture Conservation Activity	Trench Cum Bund	RMT	60.00	630	76.3733	12.1386	0.378	
Doddakereyuru	1141	Comman land	15	Machinery	Soil Moisture Conservation Activity	Trench Cum Bund	RMT	60.00	125	76.3821	12.1396	0.075	
Doddakereyuru	1142	Kere comman land	17	Machinery	Soil Moisture Conservation Activity	Trench Cum Bund	RMT	60.00	1100	76.3842	12.1398	0.660	
Chikka Keruru	1143	Comman land	103	Machinery	Soil Moisture Conservation Activity	Trench Cum Bund	RMT	60.00	75	0.0000	0.0000	0.045	
Chikka Keruru	1144	Comman land	104	Machinery	Soil Moisture Conservation Activity	Trench Cum Bund	RMT	60.00	810	0.0000	0.0000	0.486	
Chikka Keruru	1145	Common Land	105	Machinery	Soil Moisture Conservation Activity	Trench Cum Bund	RMT	60.00	625	0.0000	0.0000	0.375	
Chikka Keruru	1146	Common Land	108/2	Machinery	Soil Moisture Conservation Activity	Trench Cum Bund	RMT	60.00	250	0.0000	0.0000	0.150	
Chikka Keruru	1147	Comman land	109	Machinery	Soil Moisture Conservation Activity	Trench Cum Bund	RMT	60.00	1350	0.0000	0.0000	0.810	
Chikka Keruru	1148	Common Land	117	Machinery	Soil Moisture Conservation Activity	Trench Cum Bund	RMT	60.00	1010	0.0000	0.0000	0.606	
Chikka Keruru	1149	Common Land	99/1	Machinery	Soil Moisture Conservation Activity	Trench Cum Bund	RMT	60.00	725	0.0000	0.0000	0.435	
Chikka Keruru	1150	Common Land	86	Machinery	Soil Moisture Conservation Activity	Trench Cum Bund	RMT	60.00	1418	0.0000	0.0000	0.851	
Chikka Keruru	1151	Common Land	70/1	Machinery	Soil Moisture Conservation Activity	Trench Cum Bund	RMT	60.00	305	0.0000	0.0000	0.183	

Village Name	Farmer Code	Farmer Name	Survey Number	Rate Type (Manually/Machinery)	Activity Type (Soil Moisture Conservation Activity/ Water Harvesting Activity)	Activity Name	Unit	Unit Cost (In Rs.)	Proposed Quantity	Latitude (Deg-Min-Sec)	Longitude (Deg-Min-Sec)	Total Cost (In Lacs)	Site Photo
Chikka Keruru	1152	Common Land	63	Machinery	Soil Moisture Conservation Activity	Trench Cum Bund	RMT	60.00	133	0.0000	0.0000	0.080	
Chikka Keruru	1153	Common Land	1*1	Machinery	Soil Moisture Conservation Activity	Trench Cum Bund	RMT	60.00	250	0.0000	0.0000	0.150	
Chikka Keruru	1154	Comman land	28*	Machinery	Soil Moisture Conservation Activity	Trench Cum Bund	RMT	60.00	600	0.0000	0.0000	0.360	
Chikka Keruru	1155	Comman land	17**	Machinery	Soil Moisture Conservation Activity	Trench Cum Bund	RMT	60.00	1250	0.0000	0.0000	0.750	
Kuthawadi	1156	Comman Land	45	Machinery	Soil Moisture Conservation Activity	Trench Cum Bund	RMT	60.00	10000	0.0000	0.0000	6.000	
Kuthawadi	1157	Comman Land	46	Machinery	Soil Moisture Conservation Activity	Trench Cum Bund	RMT	60.00	1035	0.0000	0.0000	0.621	
Paduvakote	1158	Beelu	1	Machinery	Soil Moisture Conservation Activity	Trench Cum Bund	RMT	60.00	3375	0.0000	0.0000	2.025	
Kunagalu	1159	Bairanaika	1/1	Machinery	Soil Moisture Conservation Activity	Trench Cum Bund	RMT	60.00	250	76.4012	12.1403	0.150	
Kunagalu	1160	Jayamma	1/1	Machinery	Soil Moisture Conservation Activity	Trench Cum Bund	RMT	60.00	250	76.4012	12.1403	0.150	
Kunagalu	1161	Venkatgowda	1/1	Machinery	Soil Moisture Conservation Activity	Trench Cum Bund	RMT	60.00	250	76.4012	12.1403	0.150	
Kunagalu	1162	Chikkanaika	3/1	Machinery	Soil Moisture Conservation Activity	Trench Cum Bund	RMT	60.00	250	76.4001	12.1427	0.150	
Kunagalu	1163	Margowda	3/2	Machinery	Soil Moisture Conservation Activity	Trench Cum Bund	RMT	60.00	175	76.4001	12.1427	0.105	
Kunagalu	1164	Nagamma	3.2	Machinery	Soil Moisture Conservation Activity	Trench Cum Bund	RMT	60.00	175	76.4001	12.1427	0.105	
Kunagalu	1165	Venkataaika	3	Machinery	Soil Moisture Conservation Activity	Trench Cum Bund	RMT	60.00	250	76.4001	12.1427	0.150	
Kunagalu	1166	Puttanaika	3	Machinery	Soil Moisture Conservation Activity	Trench Cum Bund	RMT	60.00	250	76.4001	12.1427	0.150	
Kunagalu	1167	Ammannamma	3	Machinery	Soil Moisture Conservation Activity	Trench Cum Bund	RMT	60.00	250	76.4001	12.1427	0.150	

Village Name	Farmer Code	Farmer Name	Survey Number	Rate Type (Manually/Machinery)	Activity Type (Soil Moisture Conservation Activity/ Water Harvesting Activity)	Activity Name	Unit	Unit Cost (In Rs.)	Proposed Quantity	Latitude (Deg-Min-Sec)	Longitude (Deg-Min-Sec)	Total Cost (In Lacs)	Site Photo
Kunagalu	1168	Chikkannanaika	3	Machinery	Soil Moisture Conservation Activity	Trench Cum Bund	RMT	60.00	250	76.4001	12.1427	0.150	
Kunagalu	1169	Sannadevamma	3	Machinery	Soil Moisture Conservation Activity	Trench Cum Bund	RMT	60.00	250	76.4001	12.1427	0.150	
Kunagalu	1170	Puttanaika	3	Machinery	Soil Moisture Conservation Activity	Trench Cum Bund	RMT	60.00	35	76.4001	12.1427	0.021	
Kunagalu	1171	A Krishnaswamy	4	Machinery	Soil Moisture Conservation Activity	Trench Cum Bund	RMT	60.00	250	76.4006	12.1448	0.150	
Kunagalu	1172	Venkatamma	4	Machinery	Soil Moisture Conservation Activity	Trench Cum Bund	RMT	60.00	250	76.4006	12.1448	0.150	
Kunagalu	1173	Chikkanayaka	24	Machinery	Soil Moisture Conservation Activity	Trench Cum Bund	RMT	60.00	200	76.4006	12.1345	0.120	
Kunagalu	1174	T Ningaraju	:24	Machinery	Soil Moisture Conservation Activity	Trench Cum Bund	RMT	60.00	200	76.4006	12.1345	0.120	
Kunagalu	1175	Chikkanayaka	25/1	Machinery	Soil Moisture Conservation Activity	Trench Cum Bund	RMT	60.00	250	76.4013	12.1364	0.150	
Kunagalu	1176	Amanamma	25/1	Machinery	Soil Moisture Conservation Activity	Trench Cum Bund	RMT	60.00	250	76.4013	12.1364	0.150	
Kunagalu	1177	Puttanaika	25/1	Machinery	Soil Moisture Conservation Activity	Trench Cum Bund	RMT	60.00	250	76.4013	12.1364	0.150	
Kunagalu	1178	Devalamma	25/1	Machinery	Soil Moisture Conservation Activity	Trench Cum Bund	RMT	60.00	250	76.4013	12.1364	0.150	
Kunagalu	1179	Lakshamma	25/1	Machinery	Soil Moisture Conservation Activity	Trench Cum Bund	RMT	60.00	250	76.4013	12.1364	0.150	
Kunagalu	1180	K A Hareesh	25/1	Machinery	Soil Moisture Conservation Activity	Trench Cum Bund	RMT	60.00	470	76.4013	12.1364	0.282	
Kunagalu	1181	K A Shivaraju	25/1	Machinery	Soil Moisture Conservation Activity	Trench Cum Bund	RMT	60.00	463	76.4013	12.1364	0.278	
Kunagalu	1182	Shivananjundegowda	25/1	Machinery	Soil Moisture Conservation Activity	Trench Cum Bund	RMT	60.00	375	76.4013	12.1364	0.225	
Kunagalu	1183	Chikkanaika	25/1	Machinery	Soil Moisture Conservation Activity	Trench Cum Bund	RMT	60.00	200	76.4013	12.1364	0.120	

Village Name	Farmer Code	Farmer Name	Survey Number	Rate Type (Manually/Machinery)	Activity Type (Soil Moisture Conservation Activity/ Water Harvesting Activity)	Activity Name	Unit	Unit Cost (In Rs.)	Proposed Quantity	Latitude (Deg-Min-Sec)	Longitude (Deg-Min-Sec)	Total Cost (In Lacs)	Site Photo
Kunagalu	1184	Mahadevu	26/1	Machinery	Soil Moisture Conservation Activity	Trench Cum Bund	RMT	60.00	100	76.4015	12.1381	0.060	
Kunagalu	1185	Nagegowda	26/2	Machinery	Soil Moisture Conservation Activity	Trench Cum Bund	RMT	60.00	40	76.4015	12.1381	0.024	
Kunagalu	1186	Nagegowda	26/3	Machinery	Soil Moisture Conservation Activity	Trench Cum Bund	RMT	60.00	250	76.4015	12.1381	0.150	
Kunagalu	1187	Kempamma	26/4	Machinery	Soil Moisture Conservation Activity	Trench Cum Bund	RMT	60.00	250	76.4015	12.1381	0.150	
Kunagalu	1188	Srinivasa	27	Machinery	Soil Moisture Conservation Activity	Trench Cum Bund	RMT	60.00	375	76.4002	12.1378	0.225	
Kunagalu	1189	Chikkanaika	28	Machinery	Soil Moisture Conservation Activity	Trench Cum Bund	RMT	60.00	300	76.3997	12.1362	0.180	
Kunagalu	1190	Chikkanaika	28	Machinery	Soil Moisture Conservation Activity	Trench Cum Bund	RMT	60.00	300	76.3997	12.1362	0.180	
Kunagalu	1191	Karigamma	28	Machinery	Soil Moisture Conservation Activity	Trench Cum Bund	RMT	60.00	350	76.3997	12.1362	0.210	
Kunagalu	1192	Bettanaika	30	Machinery	Soil Moisture Conservation Activity	Trench Cum Bund	RMT	60.00	500	76.3969	12.1386	0.300	
Kunagalu	1193	Bairanaika	30	Machinery	Soil Moisture Conservation Activity	Trench Cum Bund	RMT	60.00	375	76.3969	12.1386	0.225	
Kunagalu	1194	Chikkanaika	30	Machinery	Soil Moisture Conservation Activity	Trench Cum Bund	RMT	60.00	375	76.3969	12.1386	0.225	
Kunagalu	1195	Chikkanaika	30	Machinery	Soil Moisture Conservation Activity	Trench Cum Bund	RMT	60.00	375	76.3969	12.1386	0.225	
Kunagalu	1196	Lakshamma	30	Machinery	Soil Moisture Conservation Activity	Trench Cum Bund	RMT	60.00	375	76.3969	12.1386	0.225	
Kunagalu	1197	Agasara Karagamma	30	Machinery	Soil Moisture Conservation Activity	Trench Cum Bund	RMT	60.00	375	76.3969	12.1386	0.225	
Kunagalu	1198	Chennanaika	30	Machinery	Soil Moisture Conservation Activity	Trench Cum Bund	RMT	60.00	300	76.3969	12.1386	0.180	
Kunagalu	1199	Bettanaika	30	Machinery	Soil Moisture Conservation Activity	Trench Cum Bund	RMT	60.00	375	76.3969	12.1386	0.225	



Village Name	Farmer Code	Farmer Name	Survey Number	Rate Type (Manually/Machinery)	Activity Type (Soil Moisture Conservation Activity/ Water Harvesting Activity)	Activity Name	Unit	Unit Cost (In Rs.)	Proposed Quantity	Latitude (Deg-Min-Sec)	Longitude (Deg-Min-Sec)	Total Cost (In Lacs)	Site Photo
Kunagalu	1200	S L Prasad	30	Machinery	Soil Moisture Conservation Activity	Trench Cum Bund	RMT	60.00	375	76.3969	12.1386	0.225	
Kunagalu	1201	Siddegowda	30	Machinery	Soil Moisture Conservation Activity	Trench Cum Bund	RMT	60.00	375	76.3969	12.1386	0.225	
Kunagalu	1202	Chikkanaika	30	Machinery	Soil Moisture Conservation Activity	Trench Cum Bund	RMT	60.00	375	76.3969	12.1386	0.225	
Kunagalu	1203	S L Prasad	30	Machinery	Soil Moisture Conservation Activity	Trench Cum Bund	RMT	60.00	375	76.3969	12.1386	0.225	
Kunagalu	1204	S L Prasad	30	Machinery	Soil Moisture Conservation Activity	Trench Cum Bund	RMT	60.00	375	76.3969	12.1386	0.225	
Kunagalu	1205	S L Prasad	30	Machinery	Soil Moisture Conservation Activity	Trench Cum Bund	RMT	60.00	375	76.3969	12.1386	0.225	
Kunagalu	1206	S L Prasad	30	Machinery	Soil Moisture Conservation Activity	Trench Cum Bund	RMT	60.00	375	76.3969	12.1386	0.225	
Kunagalu	1207	Thimmamma	30	Machinery	Soil Moisture Conservation Activity	Trench Cum Bund	RMT	60.00	375	76.3969	12.1386	0.225	
Kunagalu	1208	Devarajanaika	30	Machinery	Soil Moisture Conservation Activity	Trench Cum Bund	RMT	60.00	375	76.3969	12.1386	0.225	
Kunagalu	1209	Chikkamani	30	Machinery	Soil Moisture Conservation Activity	Trench Cum Bund	RMT	60.00	375	76.3969	12.1386	0.225	
Kunagalu	1210	Chikkanaika	30	Machinery	Soil Moisture Conservation Activity	Trench Cum Bund	RMT	60.00	375	76.3969	12.1386	0.225	
Kunagalu	1211	Devanaika	30	Machinery	Soil Moisture Conservation Activity	Trench Cum Bund	RMT	60.00	375	76.3969	12.1386	0.225	
Kunagalu	1212	Bettanaika	30	Machinery	Soil Moisture Conservation Activity	Trench Cum Bund	RMT	60.00	375	76.3969	12.1386	0.225	
Kunagalu	1213	Devamma	30	Machinery	Soil Moisture Conservation Activity	Trench Cum Bund	RMT	60.00	375	76.3969	12.1386	0.225	
Kunagalu	1214	Sannathayamma	30	Machinery	Soil Moisture Conservation Activity	Trench Cum Bund	RMT	60.00	375	76.3969	12.1386	0.225	
Kunagalu	1215	Chikkamma	30	Machinery	Soil Moisture Conservation Activity	Trench Cum Bund	RMT	60.00	375	76.3969	12.1386	0.225	

Village Name	Farmer Code	Farmer Name	Survey Number	Rate Type (Manually/Machinery)	Activity Type (Soil Moisture Conservation Activity/ Water Harvesting Activity)	Activity Name	Unit	Unit Cost (In Rs.)	Proposed Quantity	Latitude (Deg-Min-Sec)	Longitude (Deg-Min-Sec)	Total Cost (In Lacs)	Site Photo
Kunagalu	1216	Devamma	30	Machinery	Soil Moisture Conservation Activity	Trench Cum Bund	RMT	60.00	375	76.3969	12.1386	0.225	
Kunagalu	1217	Bettanaika	30	Machinery	Soil Moisture Conservation Activity	Trench Cum Bund	RMT	60.00	375	76.3969	12.1386	0.225	
Kunagalu	1218	Bacchanaika	30	Machinery	Soil Moisture Conservation Activity	Trench Cum Bund	RMT	60.00	440	76.3969	12.1386	0.264	
Kunagalu	1219	Nanjaih	30/21	Machinery	Soil Moisture Conservation Activity	Trench Cum Bund	RMT	60.00	375	76.3969	12.1386	0.225	
Kunagalu	1220	Bhagyamma	30/22	Machinery	Soil Moisture Conservation Activity	Trench Cum Bund	RMT	60.00	375	76.3969	12.1386	0.225	
Kunagalu	1221	Jayamma	30/23	Machinery	Soil Moisture Conservation Activity	Trench Cum Bund	RMT	60.00	375	76.3969	12.1386	0.225	
Kunagalu	1222	KP sowbhagya	30/24	Machinery	Soil Moisture Conservation Activity	Trench Cum Bund	RMT	60.00	375	76.3969	12.1386	0.225	
Kunagalu	1223	Mahadevamma	30/25	Machinery	Soil Moisture Conservation Activity	Trench Cum Bund	RMT	60.00	250	76.3969	12.1386	0.150	
Kunagalu	1224	Thimmaiah	30/26	Machinery	Soil Moisture Conservation Activity	Trench Cum Bund	RMT	60.00	375	76.3969	12.1386	0.225	
Kunagalu	1225	Chennabasavachari	30/27	Machinery	Soil Moisture Conservation Activity	Trench Cum Bund	RMT	60.00	375	76.3969	12.1386	0.225	
Kunagalu	1226	Rajachari	30/28	Machinery	Soil Moisture Conservation Activity	Trench Cum Bund	RMT	60.00	375	76.3969	12.1386	0.225	
Kunagalu	1227	Raju J	30/29	Machinery	Soil Moisture Conservation Activity	Trench Cum Bund	RMT	60.00	250	76.3969	12.1386	0.150	
Kunagalu	1228	Venkatesha	30/30	Machinery	Soil Moisture Conservation Activity	Trench Cum Bund	RMT	60.00	250	76.3969	12.1386	0.150	
Kunagalu	1229	Bairanaika	30/31	Machinery	Soil Moisture Conservation Activity	Trench Cum Bund	RMT	60.00	375	76.3969	12.1386	0.225	
Kunagalu	1230	Siddaraju	30/32	Machinery	Soil Moisture Conservation Activity	Trench Cum Bund	RMT	60.00	375	76.3969	12.1386	0.225	
Kunagalu	1231	Doddamma	30/33	Machinery	Soil Moisture Conservation Activity	Trench Cum Bund	RMT	60.00	375	76.3969	12.1386	0.225	

Village Name	Farmer Code	Farmer Name	Survey Number	Rate Type (Manually/Machinery)	Activity Type (Soil Moisture Conservation Activity/ Water Harvesting Activity)	Activity Name	Unit	Unit Cost (In Rs.)	Proposed Quantity	Latitude (Deg-Min-Sec)	Longitude (Deg-Min-Sec)	Total Cost (In Lacs)	Site Photo
Kunagalu	1232	Siddamma	30/34	Machinery	Soil Moisture Conservation Activity	Trench Cum Bund	RMT	60.00	375	76.3969	12.1386	0.225	
Kunagalu	1233	Nanjamma	30/35	Machinery	Soil Moisture Conservation Activity	Trench Cum Bund	RMT	60.00	375	76.3969	12.1386	0.225	
Kunagalu	1234	Somegowda	30/36	Machinery	Soil Moisture Conservation Activity	Trench Cum Bund	RMT	60.00	375	76.3969	12.1386	0.225	
Kunagalu	1235	Chikkegowda	30/37	Machinery	Soil Moisture Conservation Activity	Trench Cum Bund	RMT	60.00	375	76.3969	12.1386	0.225	
Kunagalu	1236	Bhadramma	32	Machinery	Soil Moisture Conservation Activity	Trench Cum Bund	RMT	60.00	200	76.4002	12.1392	0.120	
Kunagalu	1237	Sannaveeranaika	32	Machinery	Soil Moisture Conservation Activity	Trench Cum Bund	RMT	60.00	100	76.4002	12.1392	0.060	
Kunagalu	1238	Sannaswamynaika	32	Machinery	Soil Moisture Conservation Activity	Trench Cum Bund	RMT	60.00	75	76.4002	12.1392	0.045	
Chotnahally	1239	Raju	54	Machinery	Soil Moisture Conservation Activity	Trench Cum Bund	RMT	60.00	200	76.3938	12.1327	0.120	
Chotnahally	1240	chikkanayaka	55	Machinery	Soil Moisture Conservation Activity	Trench Cum Bund	RMT	60.00	475	76.3984	12.1310	0.285	
Chotnahally	1241	Gowramma	55	Machinery	Soil Moisture Conservation Activity	Trench Cum Bund	RMT	60.00	490	76.3984	12.1310	0.294	
Chotnahally	1242	Byranayaka	55	Machinery	Soil Moisture Conservation Activity	Trench Cum Bund	RMT	60.00	500	76.3984	12.1310	0.300	
Chotnahally	1243	Devamma	55	Machinery	Soil Moisture Conservation Activity	Trench Cum Bund	RMT	60.00	50	76.3984	12.1310	0.030	
Chotnahally	1244	siddanayaka	55	Machinery	Soil Moisture Conservation Activity	Trench Cum Bund	RMT	60.00	125	76.3984	12.1310	0.075	
Chotnahally	1245	K E raju	24	Machinery	Soil Moisture Conservation Activity	Trench Cum Bund	RMT	60.00	148	76.3960	12.1220	0.089	
Chotnahally	1246	Puttalahamma	25	Machinery	Soil Moisture Conservation Activity	Trench Cum Bund	RMT	60.00	150	76.3952	12.1220	0.090	
Chotnahally	1247	Marichikkanayaka	27	Machinery	Soil Moisture Conservation Activity	Trench Cum Bund	RMT	60.00	250	76.3941	12.1220	0.150	

Village Name	Farmer Code	Farmer Name	Survey Number	Rate Type (Manually/Machinery)	Activity Type (Soil Moisture Conservation Activity/ Water Harvesting Activity)	Activity Name	Unit	Unit Cost (In Rs.)	Proposed Quantity	Latitude (Deg-Min-Sec)	Longitude (Deg-Min-Sec)	Total Cost (In Lacs)	Site Photo
Chotnahally	1248	B Basavaraju	28	Machinery	Soil Moisture Conservation Activity	Trench Cum Bund	RMT	60.00	250	76.3924	12.1226	0.150	
Chotnahally	1249	Halamma	28	Machinery	Soil Moisture Conservation Activity	Trench Cum Bund	RMT	60.00	250	76.3924	12.1226	0.150	
Chotnahally	1250	Puttamadamma	29	Machinery	Soil Moisture Conservation Activity	Trench Cum Bund	RMT	60.00	390	76.3942	12.1226	0.234	
Chotnahally	1251	Chaluvappa	29	Machinery	Soil Moisture Conservation Activity	Trench Cum Bund	RMT	60.00	390	76.3942	12.1226	0.234	
Chotnahally	1252	Shivamma	29	Machinery	Soil Moisture Conservation Activity	Trench Cum Bund	RMT	60.00	390	76.3942	12.1226	0.234	
Chotnahally	1253	Venkatalashkmi	29	Machinery	Soil Moisture Conservation Activity	Trench Cum Bund	RMT	60.00	390	76.3942	12.1226	0.234	
Chotnahally	1254	Lolamma	29	Machinery	Soil Moisture Conservation Activity	Trench Cum Bund	RMT	60.00	390	76.3942	12.1226	0.234	
Chotnahally	1255	Chinnamuttaraju	29	Machinery	Soil Moisture Conservation Activity	Trench Cum Bund	RMT	60.00	390	76.3942	12.1226	0.234	
Chotnahally	1256	Kalamma	30	Machinery	Soil Moisture Conservation Activity	Trench Cum Bund	RMT	60.00	130	76.3943	12.1232	0.078	
Chotnahally	1257	Puttamma	30	Machinery	Soil Moisture Conservation Activity	Trench Cum Bund	RMT	60.00	260	76.3943	12.1232	0.156	
Chotnahally	1258	Shivamma	30	Machinery	Soil Moisture Conservation Activity	Trench Cum Bund	RMT	60.00	155	76.3943	12.1232	0.093	
Chotnahally	1259	Venkatalashkmi	30	Machinery	Soil Moisture Conservation Activity	Trench Cum Bund	RMT	60.00	155	76.3943	12.1232	0.093	
Chotnahally	1260	Lolamma	30	Machinery	Soil Moisture Conservation Activity	Trench Cum Bund	RMT	60.00	155	76.3943	12.1232	0.093	
Chotnahally	1261	Chinnamuttaraju	30	Machinery	Soil Moisture Conservation Activity	Trench Cum Bund	RMT	60.00	155	76.3943	12.1232	0.093	
Chotnahally	1262	Jyothi	30	Machinery	Soil Moisture Conservation Activity	Trench Cum Bund	RMT	60.00	155	76.3943	12.1232	0.093	
Chotnahally	1263	L Milan	30	Machinery	Soil Moisture Conservation Activity	Trench Cum Bund	RMT	60.00	25	76.3943	12.1232	0.015	

Village Name	Farmer Code	Farmer Name	Survey Number	Rate Type (Manually/Machinery)	Activity Type (Soil Moisture Conservation Activity/ Water Harvesting Activity)	Activity Name	Unit	Unit Cost (In Rs.)	Proposed Quantity	Latitude (Deg-Min-Sec)	Longitude (Deg-Min-Sec)	Total Cost (In Lacs)	Site Photo
Chotnahally	1264	Kamamma	31	Machinery	Soil Moisture Conservation Activity	Trench Cum Bund	RMT	60.00	310	76.3922	12.1241	0.186	
Chotnahally	1265	Ranagaiah	31	Machinery	Soil Moisture Conservation Activity	Trench Cum Bund	RMT	60.00	310	76.3922	12.1241	0.186	
Chotnahally	1266	Nanjegowda	31	Machinery	Soil Moisture Conservation Activity	Trench Cum Bund	RMT	60.00	293	76.3922	12.1241	0.176	
Chotnahally	1267	Kodigowda	31	Machinery	Soil Moisture Conservation Activity	Trench Cum Bund	RMT	60.00	310	76.3922	12.1241	0.186	
Chotnahally	1268	Rangaiaha	31	Machinery	Soil Moisture Conservation Activity	Trench Cum Bund	RMT	60.00	310	76.3922	12.1241	0.186	
Chotnahally	1269	Nanjamma	31	Machinery	Soil Moisture Conservation Activity	Trench Cum Bund	RMT	60.00	235	76.3922	12.1241	0.141	
Chotnahally	1270	M R Rangegowda	31	Machinery	Soil Moisture Conservation Activity	Trench Cum Bund	RMT	60.00	235	76.3922	12.1241	0.141	
Chotnahally	1271	Chikkathyamma	31	Machinery	Soil Moisture Conservation Activity	Trench Cum Bund	RMT	60.00	235	76.3922	12.1241	0.141	
Chotnahally	1272	M R Venkataiah	32	Machinery	Soil Moisture Conservation Activity	Trench Cum Bund	RMT	60.00	280	76.3944	12.1241	0.168	
Chotnahally	1273	Kamma	32	Machinery	Soil Moisture Conservation Activity	Trench Cum Bund	RMT	60.00	280	76.3944	12.1241	0.168	
Chotnahally	1274	Alousician	32	Machinery	Soil Moisture Conservation Activity	Trench Cum Bund	RMT	60.00	518	76.3944	12.1241	0.311	
Chotnahally	1275	Kamma	32	Machinery	Soil Moisture Conservation Activity	Trench Cum Bund	RMT	60.00	15	76.3944	12.1241	0.009	
Chotnahally	1276	Shivaraghu	33	Machinery	Soil Moisture Conservation Activity	Trench Cum Bund	RMT	60.00	250	76.3944	12.1251	0.150	
Chotnahally	1277	Sunitha	33	Machinery	Soil Moisture Conservation Activity	Trench Cum Bund	RMT	60.00	250	76.3944	12.1251	0.150	
Chotnahally	1278	Umamaheshwari	33	Machinery	Soil Moisture Conservation Activity	Trench Cum Bund	RMT	60.00	250	76.3944	12.1251	0.150	
Chotnahally	1279	Harisha	33	Machinery	Soil Moisture Conservation Activity	Trench Cum Bund	RMT	60.00	250	76.3944	12.1251	0.150	

Village Name	Farmer Code	Farmer Name	Survey Number	Rate Type (Manually/Machinery)	Activity Type (Soil Moisture Conservation Activity/ Water Harvesting Activity)	Activity Name	Unit	Unit Cost (In Rs.)	Proposed Quantity	Latitude (Deg-Min-Sec)	Longitude (Deg-Min-Sec)	Total Cost (In Lacs)	Site Photo
Chotnahally	1280	Kalamma	33	Machinery	Soil Moisture Conservation Activity	Trench Cum Bund	RMT	60.00	245	76.3944	12.1251	0.147	
Chotnahally	1281	Lakshamma	33	Machinery	Soil Moisture Conservation Activity	Trench Cum Bund	RMT	60.00	288	76.3944	12.1251	0.173	
Chotnahally	1282	Thammaiah	34	Machinery	Soil Moisture Conservation Activity	Trench Cum Bund	RMT	60.00	435	76.3946	12.1261	0.261	
Chotnahally	1283	Kalamma	34	Machinery	Soil Moisture Conservation Activity	Trench Cum Bund	RMT	60.00	188	76.3946	12.1261	0.113	
Chotnahally	1284	Vyaramudiah	34	Machinery	Soil Moisture Conservation Activity	Trench Cum Bund	RMT	60.00	193	76.3946	12.1261	0.116	
Chotnahally	1285	Vyaramudiah	36	Machinery	Soil Moisture Conservation Activity	Trench Cum Bund	RMT	60.00	100	76.3913	12.1259	0.060	
Chotnahally	1286	Kalamma	36	Machinery	Soil Moisture Conservation Activity	Trench Cum Bund	RMT	60.00	100	76.3913	12.1259	0.060	
Chotnahally	1287	Hanumanthappa	37	Machinery	Soil Moisture Conservation Activity	Trench Cum Bund	RMT	60.00	313	76.3909	12.1236	0.188	
Chotnahally	1288	Kuntasigraiah	36	Machinery	Soil Moisture Conservation Activity	Trench Cum Bund	RMT	60.00	100	76.3913	12.1259	0.060	
Chotnahally	1289	Devalamma	38	Machinery	Soil Moisture Conservation Activity	Trench Cum Bund	RMT	60.00	250	76.3912	12.1272	0.150	
Chotnahally	1290	Puttamallanayaka	38	Machinery	Soil Moisture Conservation Activity	Trench Cum Bund	RMT	60.00	500	76.3912	12.1272	0.300	
Chotnahally	1291	Puttachandraiah	38	Machinery	Soil Moisture Conservation Activity	Trench Cum Bund	RMT	60.00	500	76.3912	12.1272	0.300	
Chotnahally	1292	Thammaiah	38	Machinery	Soil Moisture Conservation Activity	Trench Cum Bund	RMT	60.00	150	76.3912	12.1272	0.090	
Chotnahally	1293	Channaiah	38	Machinery	Soil Moisture Conservation Activity	Trench Cum Bund	RMT	60.00	300	76.3912	12.1272	0.180	
Chotnahally	1294	Doddamanamma	38	Machinery	Soil Moisture Conservation Activity	Trench Cum Bund	RMT	60.00	750	76.3912	12.1272	0.450	
Chotnahally	1295	Chikkanyaka	38	Machinery	Soil Moisture Conservation Activity	Trench Cum Bund	RMT	60.00	280	76.3912	12.1272	0.168	

Village Name	Farmer Code	Farmer Name	Survey Number	Rate Type (Manually/Machinery)	Activity Type (Soil Moisture Conservation Activity/ Water Harvesting Activity)	Activity Name	Unit	Unit Cost (In Rs.)	Proposed Quantity	Latitude (Deg-Min-Sec)	Longitude (Deg-Min-Sec)	Total Cost (In Lacs)	Site Photo
Chotnahally	1296	Mallanyaka	38	Machinery	Soil Moisture Conservation Activity	Trench Cum Bund	RMT	60.00	280	76.3912	12.1272	0.168	
Chotnahally	1297	Madaiah	38	Machinery	Soil Moisture Conservation Activity	Trench Cum Bund	RMT	60.00	105	76.3912	12.1272	0.063	
Chotnahally	1298	Devarajamma	38	Machinery	Soil Moisture Conservation Activity	Trench Cum Bund	RMT	60.00	250	76.3912	12.1272	0.150	
Chotnahally	1299	Narasamma	39	Machinery	Soil Moisture Conservation Activity	Trench Cum Bund	RMT	60.00	250	76.3941	12.1276	0.150	
Chotnahally	1300	Ramu	39	Machinery	Soil Moisture Conservation Activity	Trench Cum Bund	RMT	60.00	100	76.3941	12.1276	0.060	
Chotnahally	1301	Puttamma	39	Machinery	Soil Moisture Conservation Activity	Trench Cum Bund	RMT	60.00	150	76.3941	12.1276	0.090	
Chotnahally	1302	Narayana	39	Machinery	Soil Moisture Conservation Activity	Trench Cum Bund	RMT	60.00	150	76.3941	12.1276	0.090	
Chotnahally	1303	Guru	39	Machinery	Soil Moisture Conservation Activity	Trench Cum Bund	RMT	60.00	150	76.3941	12.1276	0.090	
Chotnahally	1304	Venkatesha	39	Machinery	Soil Moisture Conservation Activity	Trench Cum Bund	RMT	60.00	333	76.3941	12.1276	0.200	
Chotnahally	1305	Manju v	39	Machinery	Soil Moisture Conservation Activity	Trench Cum Bund	RMT	60.00	205	76.3941	12.1276	0.123	
Chotnahally	1306	Mahadevaswamy	39	Machinery	Soil Moisture Conservation Activity	Trench Cum Bund	RMT	60.00	215	76.3941	12.1276	0.129	
Chotnahally	1307	Doddanajiah	40	Machinery	Soil Moisture Conservation Activity	Trench Cum Bund	RMT	60.00	808	76.3960	12.1270	0.485	
Chotnahally	1308	Sannaswamy	40	Machinery	Soil Moisture Conservation Activity	Trench Cum Bund	RMT	60.00	808	76.3960	12.1270	0.485	
Chotnahally	1309	Nanjundaswamy	40	Machinery	Soil Moisture Conservation Activity	Trench Cum Bund	RMT	60.00	805	76.3960	12.1270	0.483	
Chotnahally	1310	Nanjamma	40	Machinery	Soil Moisture Conservation Activity	Trench Cum Bund	RMT	60.00	800	76.3960	12.1270	0.480	
Chotnahally	1311	Sannamadaiah	41	Machinery	Soil Moisture Conservation Activity	Trench Cum Bund	RMT	60.00	70	76.3962	12.1253	0.042	

Village Name	Farmer Code	Farmer Name	Survey Number	Rate Type (Manually/Machinery)	Activity Type (Soil Moisture Conservation Activity/ Water Harvesting Activity)	Activity Name	Unit	Unit Cost (In Rs.)	Proposed Quantity	Latitude (Deg-Min-Sec)	Longitude (Deg-Min-Sec)	Total Cost (In Lacs)	Site Photo
Chotnahally	1312	A Shivakumari	41	Machinery	Soil Moisture Conservation Activity	Trench Cum Bund	RMT	60.00	143	76.3962	12.1253	0.086	
Chotnahally	1313	Sadhiwk A	41	Machinery	Soil Moisture Conservation Activity	Trench Cum Bund	RMT	60.00	143	76.3962	12.1253	0.086	
Chotnahally	1314	K N Dasachari	42	Machinery	Soil Moisture Conservation Activity	Trench Cum Bund	RMT	60.00	250	76.3961	12.1237	0.150	
Chotnahally	1315	D Nagaraju	42	Machinery	Soil Moisture Conservation Activity	Trench Cum Bund	RMT	60.00	250	76.3961	12.1237	0.150	
Chotnahally	1316	Sannamma	43	Machinery	Soil Moisture Conservation Activity	Trench Cum Bund	RMT	60.00	73	76.3971	12.1239	0.044	
Chotnahally	1317	Chellamma	43	Machinery	Soil Moisture Conservation Activity	Trench Cum Bund	RMT	60.00	73	76.3971	12.1239	0.044	
Chotnahally	1318	Ravinayaka	43	Machinery	Soil Moisture Conservation Activity	Trench Cum Bund	RMT	60.00	73	76.3971	12.1239	0.044	
Chotnahally	1319	Lakshamma	43	Machinery	Soil Moisture Conservation Activity	Trench Cum Bund	RMT	60.00	73	76.3971	12.1239	0.044	
Chotnahally	1320	Maniyamma	43	Machinery	Soil Moisture Conservation Activity	Trench Cum Bund	RMT	60.00	73	76.3971	12.1239	0.044	
Chotnahally	1321	Thimmu	43	Machinery	Soil Moisture Conservation Activity	Trench Cum Bund	RMT	60.00	73	76.3971	12.1239	0.044	
Chotnahally	1322	Alumelamma	43	Machinery	Soil Moisture Conservation Activity	Trench Cum Bund	RMT	60.00	73	76.3971	12.1239	0.044	
Chotnahally	1323	Thimmanayaka	43	Machinery	Soil Moisture Conservation Activity	Trench Cum Bund	RMT	60.00	113	76.3971	12.1239	0.068	
Chotnahally	1324	Devaraju	43	Machinery	Soil Moisture Conservation Activity	Trench Cum Bund	RMT	60.00	195	76.3971	12.1239	0.117	
Chotnahally	1325	K Manjuntha	44	Machinery	Soil Moisture Conservation Activity	Trench Cum Bund	RMT	60.00	143	76.3971	12.1229	0.086	
Chotnahally	1326	K Manjuntha	44	Machinery	Soil Moisture Conservation Activity	Trench Cum Bund	RMT	60.00	105	76.3971	12.1229	0.063	
Chotnahally	1327	K Manjuntha	44	Machinery	Soil Moisture Conservation Activity	Trench Cum Bund	RMT	60.00	175	76.3971	12.1229	0.105	



Village Name	Farmer Code	Farmer Name	Survey Number	Rate Type (Manually/Machinery)	Activity Type (Soil Moisture Conservation Activity/ Water Harvesting Activity)	Activity Name	Unit	Unit Cost (In Rs.)	Proposed Quantity	Latitude (Deg-Min-Sec)	Longitude (Deg-Min-Sec)	Total Cost (In Lacs)	Site Photo
Chotnahally	1328	Siddappa	45	Machinery	Soil Moisture Conservation Activity	Trench Cum Bund	RMT	60.00	138	76.3975	12.1221	0.083	
Chotnahally	1329	Chikkaswamayaka	52	Machinery	Soil Moisture Conservation Activity	Trench Cum Bund	RMT	60.00	120	76.3974	12.1258	0.072	
Chotnahally	1330	Doddajoganayaka	49	Machinery	Soil Moisture Conservation Activity	Trench Cum Bund	RMT	60.00	400	76.3985	12.1237	0.240	
Chotnahally	1331	Bachanayaka	50	Machinery	Soil Moisture Conservation Activity	Trench Cum Bund	RMT	60.00	175	76.3987	12.1251	0.105	
Chotnahally	1332	Shamlingaiah	50	Machinery	Soil Moisture Conservation Activity	Trench Cum Bund	RMT	60.00	375	76.3987	12.1251	0.225	
Chotnahally	1333	Chikkathammanayaka	50	Machinery	Soil Moisture Conservation Activity	Trench Cum Bund	RMT	60.00	173	76.3987	12.1251	0.104	
Chotnahally	1334	Byranayaka	50	Machinery	Soil Moisture Conservation Activity	Trench Cum Bund	RMT	60.00	173	76.3987	12.1251	0.104	
Chotnahally	1335	Karinayaka	50	Machinery	Soil Moisture Conservation Activity	Trench Cum Bund	RMT	60.00	173	76.3987	12.1251	0.104	
Chotnahally	1336	Ningamma	61	Machinery	Soil Moisture Conservation Activity	Trench Cum Bund	RMT	60.00	250	76.3990	12.1277	0.150	
Chotnahally	1337	Swamy	88	Machinery	Soil Moisture Conservation Activity	Trench Cum Bund	RMT	60.00	500	76.3918	12.1289	0.300	
Chotnahally	1338	Puttallamma	88	Machinery	Soil Moisture Conservation Activity	Trench Cum Bund	RMT	60.00	500	76.3918	12.1289	0.300	
Chotnahally	1339	C A Ramesh	89	Machinery	Soil Moisture Conservation Activity	Trench Cum Bund	RMT	60.00	400	76.3909	12.1245	0.240	
Chotnahally	1340	Raghu	90	Machinery	Soil Moisture Conservation Activity	Trench Cum Bund	RMT	60.00	225	76.3911	12.1251	0.135	
Madapura	1341	Hanumanthappa	100	Machinery	Soil Moisture Conservation Activity	Trench Cum Bund	RMT	60.00	50	76.3903	12.1231	0.030	
Madapura	1342	Lakshamma	99	Machinery	Soil Moisture Conservation Activity	Trench Cum Bund	RMT	60.00	100	76.3891	12.1241	0.060	
Madapura	1343	Lakshamma	99	Machinery	Soil Moisture Conservation Activity	Trench Cum Bund	RMT	60.00	50	76.3891	12.1241	0.030	

Village Name	Farmer Code	Farmer Name	Survey Number	Rate Type (Manually/Machinery)	Activity Type (Soil Moisture Conservation Activity/ Water Harvesting Activity)	Activity Name	Unit	Unit Cost (In Rs.)	Proposed Quantity	Latitude (Deg-Min-Sec)	Longitude (Deg-Min-Sec)	Total Cost (In Lacs)	Site Photo
Madapura	1344	Kavitha	99	Machinery	Soil Moisture Conservation Activity	Trench Cum Bund	RMT	60.00	50	76.3891	12.1241	0.030	
Madapura	1345	Manchiaiah	98	Machinery	Soil Moisture Conservation Activity	Trench Cum Bund	RMT	60.00	153	76.3841	12.1212	0.092	
Madapura	1346	Shivananjaiah	98	Machinery	Soil Moisture Conservation Activity	Trench Cum Bund	RMT	60.00	100	76.3841	12.1212	0.060	
M Kannenahalli	1347	P BallaShetty	4	Machinery	Soil Moisture Conservation Activity	Trench Cum Bund	RMT	60.00	250	76.3984	12.1471	0.150	
M Kannenahalli	1348	Lakshamma	4	Machinery	Soil Moisture Conservation Activity	Trench Cum Bund	RMT	60.00	250	76.3984	12.1471	0.150	
M Kannenahalli	1349	R Kamalamma	4	Machinery	Soil Moisture Conservation Activity	Trench Cum Bund	RMT	60.00	250	76.3984	12.1471	0.150	
M Kannenahalli	1350	Bhagya	4	Machinery	Soil Moisture Conservation Activity	Trench Cum Bund	RMT	60.00	65	76.3984	12.1471	0.039	
M Kannenahalli	1351	Honnamma	4	Machinery	Soil Moisture Conservation Activity	Trench Cum Bund	RMT	60.00	35	76.3984	12.1471	0.021	
M Kannenahalli	1352	Ningamma	4	Machinery	Soil Moisture Conservation Activity	Trench Cum Bund	RMT	60.00	100	76.3984	12.1471	0.060	
M Kannenahalli	1353	Susheela	4	Machinery	Soil Moisture Conservation Activity	Trench Cum Bund	RMT	60.00	100	76.3984	12.1471	0.060	
M Kannenahalli	1354	Bhagya`	4	Machinery	Soil Moisture Conservation Activity	Trench Cum Bund	RMT	60.00	100	76.3984	12.1471	0.060	
M Kannenahalli	1355	Chikkathayamma	4	Machinery	Soil Moisture Conservation Activity	Trench Cum Bund	RMT	60.00	200	76.3984	12.1471	0.120	
M Kannenahalli	1356	Shivanna	4	Machinery	Soil Moisture Conservation Activity	Trench Cum Bund	RMT	60.00	250	76.3984	12.1471	0.150	
M Kannenahalli	1357	Devanur Siddappa	4	Machinery	Soil Moisture Conservation Activity	Trench Cum Bund	RMT	60.00	450	76.3984	12.1471	0.270	
M Kannenahalli	1358	Jayaram	4	Machinery	Soil Moisture Conservation Activity	Trench Cum Bund	RMT	60.00	200	76.3984	12.1471	0.120	
M Kannenahalli	1359	Jayaram	4	Machinery	Soil Moisture Conservation Activity	Trench Cum Bund	RMT	60.00	200	76.3984	12.1471	0.120	

Village Name	Farmer Code	Farmer Name	Survey Number	Rate Type (Manually/Machinery)	Activity Type (Soil Moisture Conservation Activity/ Water Harvesting Activity)	Activity Name	Unit	Unit Cost (In Rs.)	Proposed Quantity	Latitude (Deg-Min-Sec)	Longitude (Deg-Min-Sec)	Total Cost (In Lacs)	Site Photo
M Kannenahalli	1360	Chennamma	4	Machinery	Soil Moisture Conservation Activity	Trench Cum Bund	RMT	60.00	200	76.3984	12.1471	0.120	
M Kannenahalli	1361	CM Sujatha	4	Machinery	Soil Moisture Conservation Activity	Trench Cum Bund	RMT	60.00	200	76.3984	12.1471	0.120	
M Kannenahalli	1362	CM Anupama	4	Machinery	Soil Moisture Conservation Activity	Trench Cum Bund	RMT	60.00	100	76.3984	12.1471	0.060	
M Kannenahalli	1363	KP Soubhagya	4	Machinery	Soil Moisture Conservation Activity	Trench Cum Bund	RMT	60.00	250	76.3984	12.1471	0.150	
M Kannenahalli	1364	PK Chikkanna	4	Machinery	Soil Moisture Conservation Activity	Trench Cum Bund	RMT	60.00	250	76.3984	12.1471	0.150	
M Kannenahalli	1365	D Prakasha	4	Machinery	Soil Moisture Conservation Activity	Trench Cum Bund	RMT	60.00	250	76.3984	12.1471	0.150	
M Kannenahalli	1366	Nanjanaika	4	Machinery	Soil Moisture Conservation Activity	Trench Cum Bund	RMT	60.00	250	76.3984	12.1471	0.150	
M Kannenahalli	1367	Mahadevaiah	4	Machinery	Soil Moisture Conservation Activity	Trench Cum Bund	RMT	60.00	250	76.3984	12.1471	0.150	
M Kannenahalli	1368	Devamma	4	Machinery	Soil Moisture Conservation Activity	Trench Cum Bund	RMT	60.00	200	76.3984	12.1471	0.120	
M Kannenahalli	1369	Raju DS	4	Machinery	Soil Moisture Conservation Activity	Trench Cum Bund	RMT	60.00	250	76.3984	12.1471	0.150	
M Kannenahalli	1370	Basavaraju	4	Machinery	Soil Moisture Conservation Activity	Trench Cum Bund	RMT	60.00	250	76.3984	12.1471	0.150	
M Kannenahalli	1371	Shivnanjaiah	4	Machinery	Soil Moisture Conservation Activity	Trench Cum Bund	RMT	60.00	250	76.3984	12.1471	0.150	
M Kannenahalli	1372	Siddanaika	4	Machinery	Soil Moisture Conservation Activity	Trench Cum Bund	RMT	60.00	250	76.3984	12.1471	0.150	
M Kannenahalli	1373	Kempanaika	4	Machinery	Soil Moisture Conservation Activity	Trench Cum Bund	RMT	60.00	250	76.3984	12.1471	0.150	
M Kannenahalli	1374	Mailaraiah	4	Machinery	Soil Moisture Conservation Activity	Trench Cum Bund	RMT	60.00	200	76.3984	12.1471	0.120	
M Kannenahalli	1375	Kamamma	4	Machinery	Soil Moisture Conservation Activity	Trench Cum Bund	RMT	60.00	200	76.3984	12.1471	0.120	

Village Name	Farmer Code	Farmer Name	Survey Number	Rate Type (Manually/Machinery)	Activity Type (Soil Moisture Conservation Activity/ Water Harvesting Activity)	Activity Name	Unit	Unit Cost (In Rs.)	Proposed Quantity	Latitude (Deg-Min-Sec)	Longitude (Deg-Min-Sec)	Total Cost (In Lacs)	Site Photo
M Kannenahalli	1376	Mallamma	4	Machinery	Soil Moisture Conservation Activity	Trench Cum Bund	RMT	60.00	250	76.3984	12.1471	0.150	
M Kannenahalli	1377	Mugaiah	4	Machinery	Soil Moisture Conservation Activity	Trench Cum Bund	RMT	60.00	250	76.3984	12.1471	0.150	
M Kannenahalli	1378	Devamma	4	Machinery	Soil Moisture Conservation Activity	Trench Cum Bund	RMT	60.00	250	76.3984	12.1471	0.150	
M Kannenahalli	1379	Ningarajamma	4	Machinery	Soil Moisture Conservation Activity	Trench Cum Bund	RMT	60.00	250	76.3984	12.1471	0.150	
M Kannenahalli	1380	Maraiah	4	Machinery	Soil Moisture Conservation Activity	Trench Cum Bund	RMT	60.00	250	76.3984	12.1471	0.150	
M Kannenahalli	1381	Puttamdashetty	4	Machinery	Soil Moisture Conservation Activity	Trench Cum Bund	RMT	60.00	80	76.3984	12.1471	0.048	
M Kannenahalli	1382	Nagamma	4	Machinery	Soil Moisture Conservation Activity	Trench Cum Bund	RMT	60.00	250	76.3984	12.1471	0.150	
M Kannenahalli	1383	Madashetty	4	Machinery	Soil Moisture Conservation Activity	Trench Cum Bund	RMT	60.00	203	76.3984	12.1471	0.122	
M Kannenahalli	1384	Kamalamma	4	Machinery	Soil Moisture Conservation Activity	Trench Cum Bund	RMT	60.00	250	76.3984	12.1471	0.150	
M Kannenahalli	1385	Puttagowramma	4	Machinery	Soil Moisture Conservation Activity	Trench Cum Bund	RMT	60.00	250	76.3984	12.1471	0.150	
M Kannenahalli	1386	K Prema	4	Machinery	Soil Moisture Conservation Activity	Trench Cum Bund	RMT	60.00	250	76.3984	12.1471	0.150	
M Kannenahalli	1387	Devamma	4	Machinery	Soil Moisture Conservation Activity	Trench Cum Bund	RMT	60.00	168	76.3984	12.1471	0.101	
M Kannenahalli	1388	Maramma	4	Machinery	Soil Moisture Conservation Activity	Trench Cum Bund	RMT	60.00	200	76.3984	12.1471	0.120	
M Kannenahalli	1389	Puttamma	4	Machinery	Soil Moisture Conservation Activity	Trench Cum Bund	RMT	60.00	200	76.3984	12.1471	0.120	
M Kannenahalli	1390	Sannamma malligamma	4	Machinery	Soil Moisture Conservation Activity	Trench Cum Bund	RMT	60.00	200	76.3984	12.1471	0.120	
M Kannenahalli	1391	Sannathayamma	4	Machinery	Soil Moisture Conservation Activity	Trench Cum Bund	RMT	60.00	250	76.3984	12.1471	0.150	

Village Name	Farmer Code	Farmer Name	Survey Number	Rate Type (Manually/Machinery)	Activity Type (Soil Moisture Conservation Activity/ Water Harvesting Activity)	Activity Name	Unit	Unit Cost (In Rs.)	Proposed Quantity	Latitude (Deg-Min-Sec)	Longitude (Deg-Min-Sec)	Total Cost (In Lacs)	Site Photo
M Kannenahalli	1392	siddashetty	4	Machinery	Soil Moisture Conservation Activity	Trench Cum Bund	RMT	60.00	400	76.3984	12.1471	0.240	
M Kannenahalli	1393	Shantakumari	4	Machinery	Soil Moisture Conservation Activity	Trench Cum Bund	RMT	60.00	100	76.3984	12.1471	0.060	
M Kannenahalli	1394	Kempamma	3	Machinery	Soil Moisture Conservation Activity	Trench Cum Bund	RMT	60.00	250	76.3989	12.1492	0.150	
M Kannenahalli	1395	Govt Shmashana	3	Machinery	Soil Moisture Conservation Activity	Trench Cum Bund	RMT	60.00	100	76.3989	12.1492	0.060	
Chikkereyuru	1396	Puttamma	17	Machinery	Soil Moisture Conservation Activity	Trench Cum Bund	RMT	60.00	400	76.3933	12.1449	0.240	
Chikkereyuru	1397	K Fakkil Ahmed	17	Machinery	Soil Moisture Conservation Activity	Trench Cum Bund	RMT	60.00	250	76.3933	12.1449	0.150	
Chikkereyuru	1398	Thopamma	17	Machinery	Soil Moisture Conservation Activity	Trench Cum Bund	RMT	60.00	200	76.3933	12.1449	0.120	
Chikkereyuru	1399	KT Jayaramu	17	Machinery	Soil Moisture Conservation Activity	Trench Cum Bund	RMT	60.00	400	76.3933	12.1449	0.240	
Chikkereyuru	1400	Rathmma	17	Machinery	Soil Moisture Conservation Activity	Trench Cum Bund	RMT	60.00	400	76.3933	12.1449	0.240	
Chikkereyuru	1401	S Y Jayanti	17	Machinery	Soil Moisture Conservation Activity	Trench Cum Bund	RMT	60.00	250	76.3933	12.1449	0.150	
Chikkereyuru	1402	Chikkamma	17	Machinery	Soil Moisture Conservation Activity	Trench Cum Bund	RMT	60.00	250	76.3933	12.1449	0.150	
Chikkereyuru	1403	Ramesha	17	Machinery	Soil Moisture Conservation Activity	Trench Cum Bund	RMT	60.00	250	76.3933	12.1449	0.150	
Chikkereyuru	1404	Chikkanna	17	Machinery	Soil Moisture Conservation Activity	Trench Cum Bund	RMT	60.00	250	76.3933	12.1449	0.150	
Chikkereyuru	1405	Manjula	17	Machinery	Soil Moisture Conservation Activity	Trench Cum Bund	RMT	60.00	250	76.3933	12.1449	0.150	
Chikkereyuru	1406	Basavaiah	17	Machinery	Soil Moisture Conservation Activity	Trench Cum Bund	RMT	60.00	250	76.3933	12.1449	0.150	
Chikkereyuru	1407	AN nagaraju	17	Machinery	Soil Moisture Conservation Activity	Trench Cum Bund	RMT	60.00	250	76.3933	12.1449	0.150	

Village Name	Farmer Code	Farmer Name	Survey Number	Rate Type (Manually/Machinery)	Activity Type (Soil Moisture Conservation Activity/ Water Harvesting Activity)	Activity Name	Unit	Unit Cost (In Rs.)	Proposed Quantity	Latitude (Deg-Min-Sec)	Longitude (Deg-Min-Sec)	Total Cost (In Lacs)	Site Photo
Chikkereyuru	1408	JyothiNagaraju	17	Machinery	Soil Moisture Conservation Activity	Trench Cum Bund	RMT	60.00	250	76.3933	12.1449	0.150	
Chikkereyuru	1409	Puttagowramma	18	Machinery	Soil Moisture Conservation Activity	Trench Cum Bund	RMT	60.00	250	76.3911	12.1436	0.150	
Chikkereyuru	1410	Siddegowda	18	Machinery	Soil Moisture Conservation Activity	Trench Cum Bund	RMT	60.00	250	76.3911	12.1436	0.150	
Chikkereyuru	1411	JyothiNagaraju	18	Machinery	Soil Moisture Conservation Activity	Trench Cum Bund	RMT	60.00	250	76.3911	12.1436	0.150	
Chikkereyuru	1412	CN Nagaju	18	Machinery	Soil Moisture Conservation Activity	Trench Cum Bund	RMT	60.00	200	76.3911	12.1436	0.120	
Chikkereyuru	1413	rajegowda	18	Machinery	Soil Moisture Conservation Activity	Trench Cum Bund	RMT	60.00	250	76.3911	12.1436	0.150	
Chikkereyuru	1414	Thimmegowda	19/2	Machinery	Soil Moisture Conservation Activity	Trench Cum Bund	RMT	60.00	250	76.3889	12.1433	0.150	
Chikkereyuru	1415	MR mahesh	19/2	Machinery	Soil Moisture Conservation Activity	Trench Cum Bund	RMT	60.00	250	76.3889	12.1433	0.150	
Chikkereyuru	1416	Venkategowda	19/2	Machinery	Soil Moisture Conservation Activity	Trench Cum Bund	RMT	60.00	250	76.3889	12.1433	0.150	
Chikkereyuru	1417	Govindegowda	19/2	Machinery	Soil Moisture Conservation Activity	Trench Cum Bund	RMT	60.00	250	76.3889	12.1433	0.150	
Chikkereyuru	1418	Basamma	19/2	Machinery	Soil Moisture Conservation Activity	Trench Cum Bund	RMT	60.00	250	76.3889	12.1433	0.150	
Chikkereyuru	1419	Kempamma	19/3	Machinery	Soil Moisture Conservation Activity	Trench Cum Bund	RMT	60.00	250	76.3889	12.1433	0.150	
Chikkereyuru	1420	sannuraiah	19/3	Machinery	Soil Moisture Conservation Activity	Trench Cum Bund	RMT	60.00	250	76.3889	12.1433	0.150	
Chikkereyuru	1421	Kullaiah	19/3	Machinery	Soil Moisture Conservation Activity	Trench Cum Bund	RMT	60.00	250	76.3889	12.1433	0.150	
Chikkereyuru	1422	Mahadevamma	19/3	Machinery	Soil Moisture Conservation Activity	Trench Cum Bund	RMT	60.00	250	76.3889	12.1433	0.150	
Chikkereyuru	1423	Vijiyendra	20	Machinery	Soil Moisture Conservation Activity	Trench Cum Bund	RMT	60.00	250	76.3893	12.1411	0.150	

Village Name	Farmer Code	Farmer Name	Survey Number	Rate Type (Manually/Machinery)	Activity Type (Soil Moisture Conservation Activity/ Water Harvesting Activity)	Activity Name	Unit	Unit Cost (In Rs.)	Proposed Quantity	Latitude (Deg-Min-Sec)	Longitude (Deg-Min-Sec)	Total Cost (In Lacs)	Site Photo
Chikkereyuru	1424	Umesha	21	Machinery	Soil Moisture Conservation Activity	Trench Cum Bund	RMT	60.00	250	76.3882	12.1406	0.150	
Chikkereyuru	1425	Puttamma	22	Machinery	Soil Moisture Conservation Activity	Trench Cum Bund	RMT	60.00	188	76.3867	12.1419	0.113	
Chikkereyuru	1426	Sariyat Jahan	28	Machinery	Soil Moisture Conservation Activity	Trench Cum Bund	RMT	60.00	250	76.3916	12.1482	0.150	
Chikkereyuru	1427	CK Lokesh	26	Machinery	Soil Moisture Conservation Activity	Trench Cum Bund	RMT	60.00	113	76.3910	12.1454	0.068	
Chikkereyuru	1428	Srinivasagowda	26/2	Machinery	Soil Moisture Conservation Activity	Trench Cum Bund	RMT	60.00	100	76.3910	12.1454	0.060	
Chikkereyuru	1429	Gulnazbaig	26/3	Machinery	Soil Moisture Conservation Activity	Trench Cum Bund	RMT	60.00	250	76.3910	12.1454	0.150	
Chikkereyuru	1430	Sirah Baig	26/3	Machinery	Soil Moisture Conservation Activity	Trench Cum Bund	RMT	60.00	250	76.3910	12.1454	0.150	
Chikkereyuru	1431	Syed Umar	28	Machinery	Soil Moisture Conservation Activity	Trench Cum Bund	RMT	60.00	250	76.3916	12.1482	0.150	
Chikkereyuru	1432	Syed Akram	27	Machinery	Soil Moisture Conservation Activity	Trench Cum Bund	RMT	60.00	250	76.3916	12.1465	0.150	
Chikkereyuru	1433	K Somanna	28	Machinery	Soil Moisture Conservation Activity	Trench Cum Bund	RMT	60.00	38	76.3916	12.1482	0.023	
Chikkereyuru	1434	Syed Abbas	28	Machinery	Soil Moisture Conservation Activity	Trench Cum Bund	RMT	60.00	250	76.3916	12.1482	0.150	
Chikkereyuru	1435	Venkatesha	30	Machinery	Soil Moisture Conservation Activity	Trench Cum Bund	RMT	60.00	200	76.3899	12.1468	0.120	
Chikkereyuru	1436	Chaluaraju	30	Machinery	Soil Moisture Conservation Activity	Trench Cum Bund	RMT	60.00	200	76.3899	12.1468	0.120	
Chikkereyuru	1437	Dr VR Rajasingh	30	Machinery	Soil Moisture Conservation Activity	Trench Cum Bund	RMT	60.00	100	76.3899	12.1468	0.060	
Chikkereyuru	1438	R Sheshachala	17	Machinery	Soil Moisture Conservation Activity	Trench Cum Bund	RMT	60.00	250	76.3933	12.1449	0.150	
Chikkereyuru	1439	Rathamma	17	Machinery	Soil Moisture Conservation Activity	Trench Cum Bund	RMT	60.00	60	76.3933	12.1449	0.036	

Village Name	Farmer Code	Farmer Name	Survey Number	Rate Type (Manually/Machinery)	Activity Type (Soil Moisture Conservation Activity/ Water Harvesting Activity)	Activity Name	Unit	Unit Cost (In Rs.)	Proposed Quantity	Latitude (Deg-Min-Sec)	Longitude (Deg-Min-Sec)	Total Cost (In Lacs)	Site Photo
Doddakereyuru	1440	D Kumar	.11/1	Machinery	Soil Moisture Conservation Activity	Trench Cum Bund	RMT	60.00	235	76.3836	12.1372	0.141	
Doddakereyuru	1441	Nagaraju	.11/2	Machinery	Soil Moisture Conservation Activity	Trench Cum Bund	RMT	60.00	150	76.3836	12.1372	0.090	
Doddakereyuru	1442	Sarojamma	.19/1	Machinery	Soil Moisture Conservation Activity	Trench Cum Bund	RMT	60.00	500	76.3865	12.1400	0.300	
Doddakereyuru	1443	Basavaraju	.19/2	Machinery	Soil Moisture Conservation Activity	Trench Cum Bund	RMT	60.00	100	76.3865	12.1400	0.060	
Doddakereyuru	1444	Basavaraju	.19/2	Machinery	Soil Moisture Conservation Activity	Trench Cum Bund	RMT	60.00	200	76.3865	12.1400	0.120	
Doddakereyuru	1445	Prabhavathi	.19/3	Machinery	Soil Moisture Conservation Activity	Trench Cum Bund	RMT	60.00	100	76.3865	12.1400	0.060	
Doddakereyuru	1446	K P Basavegowda	.20/1	Machinery	Soil Moisture Conservation Activity	Trench Cum Bund	RMT	60.00	735	76.3861	12.1379	0.441	
Doddakereyuru	1447	MK Chandrashekar	.20/2	Machinery	Soil Moisture Conservation Activity	Trench Cum Bund	RMT	60.00	400	76.3861	12.1379	0.240	
Doddakereyuru	1448	K P Basavegowda	.20/3	Machinery	Soil Moisture Conservation Activity	Trench Cum Bund	RMT	60.00	343	76.3861	12.1379	0.206	
Doddakereyuru	1449	Krishnegowda	.21/1	Machinery	Soil Moisture Conservation Activity	Trench Cum Bund	RMT	60.00	50	76.3872	12.1383	0.030	
Doddakereyuru	1450	R Chethan Kumar	.21/2	Machinery	Soil Moisture Conservation Activity	Trench Cum Bund	RMT	60.00	153	76.3872	12.1383	0.092	
Doddakereyuru	1451	Ramegowda	.21/3	Machinery	Soil Moisture Conservation Activity	Trench Cum Bund	RMT	60.00	50	76.3872	12.1383	0.030	
Doddakereyuru	1452	C Thammegowda	.22/1	Machinery	Soil Moisture Conservation Activity	Trench Cum Bund	RMT	60.00	100	76.3877	12.1371	0.060	
Doddakereyuru	1453	Ramegowda	.22/2	Machinery	Soil Moisture Conservation Activity	Trench Cum Bund	RMT	60.00	250	76.3877	12.1371	0.150	
Doddakereyuru	1454	Chennamma	.22/3	Machinery	Soil Moisture Conservation Activity	Trench Cum Bund	RMT	60.00	100	76.3877	12.1371	0.060	
Doddakereyuru	1455	Sadashivappa	.22/4	Machinery	Soil Moisture Conservation Activity	Trench Cum Bund	RMT	60.00	100	76.3877	12.1371	0.060	



Village Name	Farmer Code	Farmer Name	Survey Number	Rate Type (Manually/Machinery)	Activity Type (Soil Moisture Conservation Activity/ Water Harvesting Activity)	Activity Name	Unit	Unit Cost (In Rs.)	Proposed Quantity	Latitude (Deg-Min-Sec)	Longitude (Deg-Min-Sec)	Total Cost (In Lacs)	Site Photo
Doddakereyuru	1456	Iregowda	.22/5	Machinery	Soil Moisture Conservation Activity	Trench Cum Bund	RMT	60.00	100	76.3877	12.1371	0.060	
Doddakereyuru	1457	D Suresha	.22/5	Machinery	Soil Moisture Conservation Activity	Trench Cum Bund	RMT	60.00	100	76.3877	12.1371	0.060	
Doddakereyuru	1458	Saroja	.22/5	Machinery	Soil Moisture Conservation Activity	Trench Cum Bund	RMT	60.00	100	76.3877	12.1371	0.060	
Doddakereyuru	1459	D Raju	.22/5	Machinery	Soil Moisture Conservation Activity	Trench Cum Bund	RMT	60.00	100	76.3877	12.1371	0.060	
Doddakereyuru	1460	D Ramu	.22/5	Machinery	Soil Moisture Conservation Activity	Trench Cum Bund	RMT	60.00	100	76.3877	12.1371	0.060	
Doddakereyuru	1461	Jayaramu	.22/6	Machinery	Soil Moisture Conservation Activity	Trench Cum Bund	RMT	60.00	75	76.3877	12.1371	0.045	
Doddakereyuru	1462	Chinnamma	.22/7	Machinery	Soil Moisture Conservation Activity	Trench Cum Bund	RMT	60.00	125	76.3877	12.1371	0.075	
Doddakereyuru	1463	Krishnegowda	.24/1	Machinery	Soil Moisture Conservation Activity	Trench Cum Bund	RMT	60.00	225	76.3886	12.1383	0.135	
Doddakereyuru	1464	Chethankumara	.24/2	Machinery	Soil Moisture Conservation Activity	Trench Cum Bund	RMT	60.00	513	76.3886	12.1383	0.308	
Doddakereyuru	1465	Ramegowda	.24/3	Machinery	Soil Moisture Conservation Activity	Trench Cum Bund	RMT	60.00	440	76.3886	12.1383	0.264	
Doddakereyuru	1466	Vairamudaiah	25	Machinery	Soil Moisture Conservation Activity	Trench Cum Bund	RMT	60.00	413	76.3904	12.1396	0.248	
Doddakereyuru	1467	Shivanna	26	Machinery	Soil Moisture Conservation Activity	Trench Cum Bund	RMT	60.00	510	76.3912	12.1402	0.306	
Doddakereyuru	1468	Mahesha	26	Machinery	Soil Moisture Conservation Activity	Trench Cum Bund	RMT	60.00	510	76.3912	12.1402	0.306	
Doddakereyuru	1469	Nanjaiiah	27	Machinery	Soil Moisture Conservation Activity	Trench Cum Bund	RMT	60.00	415	76.3916	12.1415	0.249	
Doddakereyuru	1470	Chennaiah	27	Machinery	Soil Moisture Conservation Activity	Trench Cum Bund	RMT	60.00	415	76.3916	12.1415	0.249	
Doddakereyuru	1471	Javaraiah	27	Machinery	Soil Moisture Conservation Activity	Trench Cum Bund	RMT	60.00	415	76.3916	12.1415	0.249	

Village Name	Farmer Code	Farmer Name	Survey Number	Rate Type (Manually/Machinery)	Activity Type (Soil Moisture Conservation Activity/ Water Harvesting Activity)	Activity Name	Unit	Unit Cost (In Rs.)	Proposed Quantity	Latitude (Deg-Min-Sec)	Longitude (Deg-Min-Sec)	Total Cost (In Lacs)	Site Photo
Doddakereyuru	1472	Doddaiah	27	Machinery	Soil Moisture Conservation Activity	Trench Cum Bund	RMT	60.00	415	76.3916	12.1415	0.249	
Doddakereyuru	1473	Nanjaiah	27	Machinery	Soil Moisture Conservation Activity	Trench Cum Bund	RMT	60.00	415	76.3916	12.1415	0.249	
Doddakereyuru	1474	Kempalingamma	28	Machinery	Soil Moisture Conservation Activity	Trench Cum Bund	RMT	60.00	300	76.3920	12.1377	0.180	
Doddakereyuru	1475	Shivalingaiyah	28	Machinery	Soil Moisture Conservation Activity	Trench Cum Bund	RMT	60.00	300	76.3920	12.1377	0.180	
Doddakereyuru	1476	Jayanna	28	Machinery	Soil Moisture Conservation Activity	Trench Cum Bund	RMT	60.00	300	76.3920	12.1377	0.180	
Doddakereyuru	1477	Chikkirashetty	28	Machinery	Soil Moisture Conservation Activity	Trench Cum Bund	RMT	60.00	300	76.3920	12.1377	0.180	
Doddakereyuru	1478	Ramaiah	28	Machinery	Soil Moisture Conservation Activity	Trench Cum Bund	RMT	60.00	300	76.3920	12.1377	0.180	
Doddakereyuru	1479	javaraju	28	Machinery	Soil Moisture Conservation Activity	Trench Cum Bund	RMT	60.00	200	76.3920	12.1377	0.120	
Doddakereyuru	1480	Basavaraju	28	Machinery	Soil Moisture Conservation Activity	Trench Cum Bund	RMT	60.00	200	76.3920	12.1377	0.120	
Doddakereyuru	1481	shivamma	28	Machinery	Soil Moisture Conservation Activity	Trench Cum Bund	RMT	60.00	200	76.3920	12.1377	0.120	
Doddakereyuru	1482	Channaiah	28	Machinery	Soil Moisture Conservation Activity	Trench Cum Bund	RMT	60.00	200	76.3920	12.1377	0.120	
Doddakereyuru	1483	Channakaiah	28	Machinery	Soil Moisture Conservation Activity	Trench Cum Bund	RMT	60.00	200	76.3920	12.1377	0.120	
Doddakereyuru	1484	Shivanna	28	Machinery	Soil Moisture Conservation Activity	Trench Cum Bund	RMT	60.00	200	76.3920	12.1377	0.120	
Doddakereyuru	1485	D P Shivanna	28	Machinery	Soil Moisture Conservation Activity	Trench Cum Bund	RMT	60.00	300	76.3920	12.1377	0.180	
Doddakereyuru	1486	Ningamma	28	Machinery	Soil Moisture Conservation Activity	Trench Cum Bund	RMT	60.00	300	76.3920	12.1377	0.180	
Doddakereyuru	1487	Thimmaiah	28	Machinery	Soil Moisture Conservation Activity	Trench Cum Bund	RMT	60.00	300	76.3920	12.1377	0.180	

Village Name	Farmer Code	Farmer Name	Survey Number	Rate Type (Manually/Machinery)	Activity Type (Soil Moisture Conservation Activity/ Water Harvesting Activity)	Activity Name	Unit	Unit Cost (In Rs.)	Proposed Quantity	Latitude (Deg-Min-Sec)	Longitude (Deg-Min-Sec)	Total Cost (In Lacs)	Site Photo
Doddakereyuru	1488	Saroja	28	Machinery	Soil Moisture Conservation Activity	Trench Cum Bund	RMT	60.00	300	76.3920	12.1377	0.180	
Doddakereyuru	1489	Somanna	28	Machinery	Soil Moisture Conservation Activity	Trench Cum Bund	RMT	60.00	300	76.3920	12.1377	0.180	
Doddakereyuru	1490	Jayamma	28	Machinery	Soil Moisture Conservation Activity	Trench Cum Bund	RMT	60.00	300	76.3920	12.1377	0.180	
Doddakereyuru	1491	Doddaiah	28	Machinery	Soil Moisture Conservation Activity	Trench Cum Bund	RMT	60.00	300	76.3920	12.1377	0.180	
Doddakereyuru	1492	Mahadevamma	28	Machinery	Soil Moisture Conservation Activity	Trench Cum Bund	RMT	60.00	300	76.3920	12.1377	0.180	
Doddakereyuru	1493	Jayamma	28	Machinery	Soil Moisture Conservation Activity	Trench Cum Bund	RMT	60.00	300	76.3920	12.1377	0.180	
Doddakereyuru	1494	Mahadeva	28	Machinery	Soil Moisture Conservation Activity	Trench Cum Bund	RMT	60.00	300	76.3920	12.1377	0.180	
Doddakereyuru	1495	Kempamma	28	Machinery	Soil Moisture Conservation Activity	Trench Cum Bund	RMT	60.00	300	76.3920	12.1377	0.180	
Doddakereyuru	1496	Venkataiah	28	Machinery	Soil Moisture Conservation Activity	Trench Cum Bund	RMT	60.00	300	76.3920	12.1377	0.180	
Doddakereyuru	1497	Ramegowda	28	Machinery	Soil Moisture Conservation Activity	Trench Cum Bund	RMT	60.00	300	76.3920	12.1377	0.180	
Doddakereyuru	1498	Puttahanumamma	28	Machinery	Soil Moisture Conservation Activity	Trench Cum Bund	RMT	60.00	200	76.3920	12.1377	0.120	
Doddakereyuru	1499	Mahadevaiah	28	Machinery	Soil Moisture Conservation Activity	Trench Cum Bund	RMT	60.00	200	76.3920	12.1377	0.120	
Doddakereyuru	1500	Basavaiah	28	Machinery	Soil Moisture Conservation Activity	Trench Cum Bund	RMT	60.00	200	76.3920	12.1377	0.120	
Doddakereyuru	1501	Nanjaiah	28	Machinery	Soil Moisture Conservation Activity	Trench Cum Bund	RMT	60.00	200	76.3920	12.1377	0.120	
Doddakereyuru	1502	Kendananjaiah	28	Machinery	Soil Moisture Conservation Activity	Trench Cum Bund	RMT	60.00	200	76.3920	12.1377	0.120	
Doddakereyuru	1503	Marakaiah	28	Machinery	Soil Moisture Conservation Activity	Trench Cum Bund	RMT	60.00	200	76.3920	12.1377	0.120	

Village Name	Farmer Code	Farmer Name	Survey Number	Rate Type (Manually/Machinery)	Activity Type (Soil Moisture Conservation Activity/ Water Harvesting Activity)	Activity Name	Unit	Unit Cost (In Rs.)	Proposed Quantity	Latitude (Deg-Min-Sec)	Longitude (Deg-Min-Sec)	Total Cost (In Lacs)	Site Photo
Doddakereyuru	1504	Govindappa	29	Machinery	Soil Moisture Conservation Activity	Trench Cum Bund	RMT	60.00	428	76.3913	12.1328	0.257	
Doddakereyuru	1505	A Chandranatha	29	Machinery	Soil Moisture Conservation Activity	Trench Cum Bund	RMT	60.00	100	76.3913	12.1328	0.060	
Doddakereyuru	1506	Prasad	29	Machinery	Soil Moisture Conservation Activity	Trench Cum Bund	RMT	60.00	100	76.3913	12.1328	0.060	
Doddakereyuru	1507	Doreswamy P	29	Machinery	Soil Moisture Conservation Activity	Trench Cum Bund	RMT	60.00	300	76.3913	12.1328	0.180	
Doddakereyuru	1508	Prasad	29	Machinery	Soil Moisture Conservation Activity	Trench Cum Bund	RMT	60.00	100	76.3913	12.1328	0.060	
Doddakereyuru	1509	P thimmegowda	30	Machinery	Soil Moisture Conservation Activity	Trench Cum Bund	RMT	60.00	500	76.3896	12.1337	0.300	
Doddakereyuru	1510	G Vijayalakshmi	30	Machinery	Soil Moisture Conservation Activity	Trench Cum Bund	RMT	60.00	500	76.3896	12.1337	0.300	
Doddakereyuru	1511	Lakshamma	30	Machinery	Soil Moisture Conservation Activity	Trench Cum Bund	RMT	60.00	100	76.3896	12.1337	0.060	
Doddakereyuru	1512	Mallanaika	32	Machinery	Soil Moisture Conservation Activity	Trench Cum Bund	RMT	60.00	105	76.3884	12.1324	0.063	
Doddakereyuru	1513	Chandana J	33	Machinery	Soil Moisture Conservation Activity	Trench Cum Bund	RMT	60.00	93	76.3878	12.1318	0.056	
Doddakereyuru	1514	Venkategowda	35	Machinery	Soil Moisture Conservation Activity	Trench Cum Bund	RMT	60.00	260	76.3874	12.1322	0.156	
Doddakereyuru	1515	Chaluvegowda	26	Machinery	Soil Moisture Conservation Activity	Trench Cum Bund	RMT	60.00	15	76.3874	12.1322	0.009	
Doddakereyuru	1516	Chaluvamma	36	Machinery	Soil Moisture Conservation Activity	Trench Cum Bund	RMT	60.00	15	76.3880	12.1322	0.009	
Doddakereyuru	1517	Chaluvegowda	37	Machinery	Soil Moisture Conservation Activity	Trench Cum Bund	RMT	60.00	23	76.3880	12.1325	0.014	
Doddakereyuru	1518	Chaluvamma	37	Machinery	Soil Moisture Conservation Activity	Trench Cum Bund	RMT	60.00	23	76.3880	12.1325	0.014	
Doddakereyuru	1519	Venkategowda	38	Machinery	Soil Moisture Conservation Activity	Trench Cum Bund	RMT	60.00	25	76.3880	12.1327	0.015	

Village Name	Farmer Code	Farmer Name	Survey Number	Rate Type (Manually/Machinery)	Activity Type (Soil Moisture Conservation Activity/ Water Harvesting Activity)	Activity Name	Unit	Unit Cost (In Rs.)	Proposed Quantity	Latitude (Deg-Min-Sec)	Longitude (Deg-Min-Sec)	Total Cost (In Lacs)	Site Photo
Doddakereyuru	1520	Mallanayaka	40	Machinery	Soil Moisture Conservation Activity	Trench Cum Bund	RMT	60.00	93	76.3877	12.1342	0.056	
Doddakereyuru	1521	Mallanayaka	40	Machinery	Soil Moisture Conservation Activity	Trench Cum Bund	RMT	60.00	93	76.3877	12.1342	0.056	
Doddakereyuru	1522	Kenchamma	40	Machinery	Soil Moisture Conservation Activity	Trench Cum Bund	RMT	60.00	200	76.3877	12.1342	0.120	
Doddakereyuru	1523	Sannamallanayaka	40	Machinery	Soil Moisture Conservation Activity	Trench Cum Bund	RMT	60.00	200	76.3877	12.1342	0.120	
Doddakereyuru	1524	Sannachikkanayaka	40	Machinery	Soil Moisture Conservation Activity	Trench Cum Bund	RMT	60.00	200	76.3877	12.1342	0.120	
Doddakereyuru	1525	Marinayaka	40	Machinery	Soil Moisture Conservation Activity	Trench Cum Bund	RMT	60.00	200	76.3877	12.1342	0.120	
Doddakereyuru	1526	Sasavanayaka	40	Machinery	Soil Moisture Conservation Activity	Trench Cum Bund	RMT	60.00	200	76.3877	12.1342	0.120	
Doddakereyuru	1527	Mallanayaka	40	Machinery	Soil Moisture Conservation Activity	Trench Cum Bund	RMT	60.00	200	76.3877	12.1342	0.120	
Doddakereyuru	1528	K T Vishnu	41/1	Machinery	Soil Moisture Conservation Activity	Trench Cum Bund	RMT	60.00	250	76.3876	12.1352	0.150	
Doddakereyuru	1529	Marigowda	41/2	Machinery	Soil Moisture Conservation Activity	Trench Cum Bund	RMT	60.00	258	76.3876	12.1352	0.155	
Doddakereyuru	1530	Nagegowda	42/2	Machinery	Soil Moisture Conservation Activity	Trench Cum Bund	RMT	60.00	105	76.3863	12.1349	0.063	
Doddakereyuru	1531	Siddalingegowda	42/2	Machinery	Soil Moisture Conservation Activity	Trench Cum Bund	RMT	60.00	105	76.3863	12.1349	0.063	
Doddakereyuru	1532	Dasegowda	42/2	Machinery	Soil Moisture Conservation Activity	Trench Cum Bund	RMT	60.00	105	76.3863	12.1349	0.063	
Doddakereyuru	1533	Rajegowda	42/2	Machinery	Soil Moisture Conservation Activity	Trench Cum Bund	RMT	60.00	105	76.3863	12.1349	0.063	
Doddakereyuru	1534	Rajegowda	42/2	Machinery	Soil Moisture Conservation Activity	Trench Cum Bund	RMT	60.00	175	76.3863	12.1349	0.105	
Doddakereyuru	1535	Rajegowda	42/2	Machinery	Soil Moisture Conservation Activity	Trench Cum Bund	RMT	60.00	425	76.3863	12.1349	0.255	

Village Name	Farmer Code	Farmer Name	Survey Number	Rate Type (Manually/Machinery)	Activity Type (Soil Moisture Conservation Activity/ Water Harvesting Activity)	Activity Name	Unit	Unit Cost (In Rs.)	Proposed Quantity	Latitude (Deg-Min-Sec)	Longitude (Deg-Min-Sec)	Total Cost (In Lacs)	Site Photo
Doddakereyuru	1536	Puttamma	42/3	Machinery	Soil Moisture Conservation Activity	Trench Cum Bund	RMT	60.00	70	76.3863	12.1349	0.042	
Doddakereyuru	1537	Yogesha	42/4	Machinery	Soil Moisture Conservation Activity	Trench Cum Bund	RMT	60.00	300	76.3863	12.1349	0.180	
Doddakereyuru	1538	nagegowda	43/1	Machinery	Soil Moisture Conservation Activity	Trench Cum Bund	RMT	60.00	205	76.3850	12.1354	0.123	
Doddakereyuru	1539	Mari Siddegowda	43/1	Machinery	Soil Moisture Conservation Activity	Trench Cum Bund	RMT	60.00	205	76.3850	12.1354	0.123	
Doddakereyuru	1540	Dasegowda	43/1	Machinery	Soil Moisture Conservation Activity	Trench Cum Bund	RMT	60.00	205	76.3850	12.1354	0.123	
Doddakereyuru	1541	Rajegowda	43/1	Machinery	Soil Moisture Conservation Activity	Trench Cum Bund	RMT	60.00	205	76.3850	12.1354	0.123	
Doddakereyuru	1542	Rajegowda	43/1	Machinery	Soil Moisture Conservation Activity	Trench Cum Bund	RMT	60.00	205	76.3850	12.1354	0.123	
Doddakereyuru	1543	Rajegowda	43/1	Machinery	Soil Moisture Conservation Activity	Trench Cum Bund	RMT	60.00	205	76.3850	12.1354	0.123	
Doddakereyuru	1544	Rajegowda	43/2	Machinery	Soil Moisture Conservation Activity	Trench Cum Bund	RMT	60.00	393	76.3850	12.1354	0.236	
Doddakereyuru	1545	Puttamma	43/3	Machinery	Soil Moisture Conservation Activity	Trench Cum Bund	RMT	60.00	88	76.3850	12.1354	0.053	
Doddakereyuru	1546	Hombalaiah	44	Machinery	Soil Moisture Conservation Activity	Trench Cum Bund	RMT	60.00	788	76.3821	12.1356	0.473	
Doddakereyuru	1547	Narasimhaiah	44	Machinery	Soil Moisture Conservation Activity	Trench Cum Bund	RMT	60.00	288	76.3821	12.1356	0.173	
Doddakereyuru	1548	Mangalamma CA	45	Machinery	Soil Moisture Conservation Activity	Trench Cum Bund	RMT	60.00	300	76.3807	12.1349	0.180	
Doddakereyuru	1549	Shivannegowda	46	Machinery	Soil Moisture Conservation Activity	Trench Cum Bund	RMT	60.00	75	76.3807	12.1343	0.045	
Doddakereyuru	1550	Somegowda	46/2	Machinery	Soil Moisture Conservation Activity	Trench Cum Bund	RMT	60.00	450	76.3807	12.1343	0.270	
Doddakereyuru	1551	L Chinnamma	47/1	Machinery	Soil Moisture Conservation Activity	Trench Cum Bund	RMT	60.00	100	76.3825	12.1346	0.060	

Village Name	Farmer Code	Farmer Name	Survey Number	Rate Type (Manually/Machinery)	Activity Type (Soil Moisture Conservation Activity/ Water Harvesting Activity)	Activity Name	Unit	Unit Cost (In Rs.)	Proposed Quantity	Latitude (Deg-Min-Sec)	Longitude (Deg-Min-Sec)	Total Cost (In Lacs)	Site Photo
Doddakereyuru	1552	Ambika K	47/2	Machinery	Soil Moisture Conservation Activity	Trench Cum Bund	RMT	60.00	200	76.3825	12.1346	0.120	
Doddakereyuru	1553	Vimala k	47/3	Machinery	Soil Moisture Conservation Activity	Trench Cum Bund	RMT	60.00	200	76.3825	12.1346	0.120	
Doddakereyuru	1554	Sannamallanaika	47/4	Machinery	Soil Moisture Conservation Activity	Trench Cum Bund	RMT	60.00	253	76.3825	12.1346	0.152	
Doddakereyuru	1555	Shivamallanaika	47/4	Machinery	Soil Moisture Conservation Activity	Trench Cum Bund	RMT	60.00	253	76.3825	12.1346	0.152	
Doddakereyuru	1556	Soma	47/4	Machinery	Soil Moisture Conservation Activity	Trench Cum Bund	RMT	60.00	253	76.3825	12.1346	0.152	
Doddakereyuru	1557	Chikkanaika	47/4	Machinery	Soil Moisture Conservation Activity	Trench Cum Bund	RMT	60.00	253	76.3825	12.1346	0.152	
Doddakereyuru	1558	K S Nrayanaswamy	48	Machinery	Soil Moisture Conservation Activity	Trench Cum Bund	RMT	60.00	300	76.3843	12.1344	0.180	
Doddakereyuru	1559	K S Nrayanaswamy	48	Machinery	Soil Moisture Conservation Activity	Trench Cum Bund	RMT	60.00	300	76.3843	12.1344	0.180	
Doddakereyuru	1560	Chamma	48/3	Machinery	Soil Moisture Conservation Activity	Trench Cum Bund	RMT	60.00	300	76.3843	12.1344	0.180	
Doddakereyuru	1561	Malligamma	48/3	Machinery	Soil Moisture Conservation Activity	Trench Cum Bund	RMT	60.00	300	76.3843	12.1344	0.180	
Doddakereyuru	1562	Shivamallanaika	48/4	Machinery	Soil Moisture Conservation Activity	Trench Cum Bund	RMT	60.00	233	76.3843	12.1344	0.140	
Doddakereyuru	1563	Guruswama Boyi	49/1	Machinery	Soil Moisture Conservation Activity	Trench Cum Bund	RMT	60.00	415	76.3828	12.1334	0.249	
Doddakereyuru	1564	Manikanta	49/2	Machinery	Soil Moisture Conservation Activity	Trench Cum Bund	RMT	60.00	415	76.3828	12.1334	0.249	
Doddakereyuru	1565	Chinamma	49/2	Machinery	Soil Moisture Conservation Activity	Trench Cum Bund	RMT	60.00	415	76.3828	12.1334	0.249	
Doddakereyuru	1566	Ramaboyi	49/2	Machinery	Soil Moisture Conservation Activity	Trench Cum Bund	RMT	60.00	415	76.3828	12.1334	0.249	
Doddakereyuru	1567	Sarkari	50	Machinery	Soil Moisture Conservation Activity	Trench Cum Bund	RMT	60.00	25	76.3809	12.1335	0.015	

Village Name	Farmer Code	Farmer Name	Survey Number	Rate Type (Manually/Machinery)	Activity Type (Soil Moisture Conservation Activity/ Water Harvesting Activity)	Activity Name	Unit	Unit Cost (In Rs.)	Proposed Quantity	Latitude (Deg-Min-Sec)	Longitude (Deg-Min-Sec)	Total Cost (In Lacs)	Site Photo
Doddakereyuru	1568	Siddarajamma	51	Machinery	Soil Moisture Conservation Activity	Trench Cum Bund	RMT	60.00	295	76.3806	12.1329	0.177	
Doddakereyuru	1569	Lakshamma	52	Machinery	Soil Moisture Conservation Activity	Trench Cum Bund	RMT	60.00	188	76.3825	12.1329	0.113	
Doddakereyuru	1570	Guruswama Boyi	52	Machinery	Soil Moisture Conservation Activity	Trench Cum Bund	RMT	60.00	188	76.3825	12.1329	0.113	
Doddakereyuru	1571	Ammanamma	53	Machinery	Soil Moisture Conservation Activity	Trench Cum Bund	RMT	60.00	300	76.3837	12.1324	0.180	
Doddakereyuru	1572	V Ramesha	53	Machinery	Soil Moisture Conservation Activity	Trench Cum Bund	RMT	60.00	300	76.3837	12.1324	0.180	
Doddakereyuru	1573	Chandraiah	54	Machinery	Soil Moisture Conservation Activity	Trench Cum Bund	RMT	60.00	750	76.3846	12.1314	0.450	
Doddakereyuru	1574	Nanjanaika	54	Machinery	Soil Moisture Conservation Activity	Trench Cum Bund	RMT	60.00	300	76.3846	12.1314	0.180	
Doddakereyuru	1575	Siddaraju	55	Machinery	Soil Moisture Conservation Activity	Trench Cum Bund	RMT	60.00	93	76.3829	12.1312	0.056	
Doddakereyuru	1576	Mahadevaswamy	55/1	Machinery	Soil Moisture Conservation Activity	Trench Cum Bund	RMT	60.00	93	76.3829	12.1312	0.056	
Doddakereyuru	1577	Chinnaswamy	55/2	Machinery	Soil Moisture Conservation Activity	Trench Cum Bund	RMT	60.00	113	76.3829	12.1312	0.068	
Doddakereyuru	1578	Shivabasappa	55/3	Machinery	Soil Moisture Conservation Activity	Trench Cum Bund	RMT	60.00	148	76.3829	12.1312	0.089	
Doddakereyuru	1579	Sannagadanaika	56	Machinery	Soil Moisture Conservation Activity	Trench Cum Bund	RMT	60.00	130	76.3831	12.1302	0.078	
Doddakereyuru	1580	Shivabasappa	56	Machinery	Soil Moisture Conservation Activity	Trench Cum Bund	RMT	60.00	118	76.3831	12.1302	0.071	
Doddakereyuru	1581	Mahadevappa	56	Machinery	Soil Moisture Conservation Activity	Trench Cum Bund	RMT	60.00	105	76.3831	12.1302	0.063	
Doddakereyuru	1582	Mallikarjunappa	57/1	Machinery	Soil Moisture Conservation Activity	Trench Cum Bund	RMT	60.00	200	76.3815	12.1308	0.120	
Doddakereyuru	1583	Arunagadi V	57/2	Machinery	Soil Moisture Conservation Activity	Trench Cum Bund	RMT	60.00	260	76.3815	12.1308	0.156	



Village Name	Farmer Code	Farmer Name	Survey Number	Rate Type (Manually/Machinery)	Activity Type (Soil Moisture Conservation Activity/ Water Harvesting Activity)	Activity Name	Unit	Unit Cost (In Rs.)	Proposed Quantity	Latitude (Deg-Min-Sec)	Longitude (Deg-Min-Sec)	Total Cost (In Lacs)	Site Photo
Doddakereyuru	1584	Sannaiah	58	Machinery	Soil Moisture Conservation Activity	Trench Cum Bund	RMT	60.00	750	76.3805	12.1303	0.450	
Doddakereyuru	1585	C V Harish	58	Machinery	Soil Moisture Conservation Activity	Trench Cum Bund	RMT	60.00	750	76.3805	12.1303	0.450	
Doddakereyuru	1586	Lakshamma	59	Machinery	Soil Moisture Conservation Activity	Trench Cum Bund	RMT	60.00	250	76.3806	12.1319	0.150	
Doddakereyuru	1587	Murugesha	59	Machinery	Soil Moisture Conservation Activity	Trench Cum Bund	RMT	60.00	250	76.3806	12.1319	0.150	
Doddakereyuru	1588	Nagamma	59	Machinery	Soil Moisture Conservation Activity	Trench Cum Bund	RMT	60.00	250	76.3806	12.1319	0.150	
Doddakereyuru	1589	Eshwara	59	Machinery	Soil Moisture Conservation Activity	Trench Cum Bund	RMT	60.00	250	76.3806	12.1319	0.150	
Doddakereyuru	1590	Armuga	59	Machinery	Soil Moisture Conservation Activity	Trench Cum Bund	RMT	60.00	250	76.3806	12.1319	0.150	
Doddakereyuru	1591	Sarkari Beedu	59	Machinery	Soil Moisture Conservation Activity	Trench Cum Bund	RMT	60.00	1000	76.3806	12.1319	0.600	
Doddakereyuru	1592	Maramma	59	Machinery	Soil Moisture Conservation Activity	Trench Cum Bund	RMT	60.00	250	76.3806	12.1319	0.150	
Doddakereyuru	1593	Chinnaswamy	59	Machinery	Soil Moisture Conservation Activity	Trench Cum Bund	RMT	60.00	250	76.3806	12.1319	0.150	
Doddakereyuru	1594	Shivasasappa	59	Machinery	Soil Moisture Conservation Activity	Trench Cum Bund	RMT	60.00	250	76.3806	12.1319	0.150	
Doddakereyuru	1595	Madaiah	89	Machinery	Soil Moisture Conservation Activity	Trench Cum Bund	RMT	60.00	250	76.3785	12.1287	0.150	
Doddakereyuru	1596	Manchiaiah	89	Machinery	Soil Moisture Conservation Activity	Trench Cum Bund	RMT	60.00	200	76.3785	12.1287	0.120	
Doddakereyuru	1597	Macha	89	Machinery	Soil Moisture Conservation Activity	Trench Cum Bund	RMT	60.00	400	76.3785	12.1287	0.240	
Doddakereyuru	1598	Kempaiah	89	Machinery	Soil Moisture Conservation Activity	Trench Cum Bund	RMT	60.00	200	76.3785	12.1287	0.120	
Doddakereyuru	1599	Kalaiah	89	Machinery	Soil Moisture Conservation Activity	Trench Cum Bund	RMT	60.00	200	76.3785	12.1287	0.120	

Village Name	Farmer Code	Farmer Name	Survey Number	Rate Type (Manually/Machinery)	Activity Type (Soil Moisture Conservation Activity/ Water Harvesting Activity)	Activity Name	Unit	Unit Cost (In Rs.)	Proposed Quantity	Latitude (Deg-Min-Sec)	Longitude (Deg-Min-Sec)	Total Cost (In Lacs)	Site Photo
Doddakereyuru	1600	Krishnaiah	89	Machinery	Soil Moisture Conservation Activity	Trench Cum Bund	RMT	60.00	200	76.3785	12.1287	0.120	
Doddakereyuru	1601	Shivanna	89	Machinery	Soil Moisture Conservation Activity	Trench Cum Bund	RMT	60.00	200	76.3785	12.1287	0.120	
Doddakereyuru	1602	Nagaiah	89	Machinery	Soil Moisture Conservation Activity	Trench Cum Bund	RMT	60.00	125	76.3785	12.1287	0.075	
Doddakereyuru	1603	Sannaswamy	89	Machinery	Soil Moisture Conservation Activity	Trench Cum Bund	RMT	60.00	100	76.3785	12.1287	0.060	
Doddakereyuru	1604	Venkataramanaika	89	Machinery	Soil Moisture Conservation Activity	Trench Cum Bund	RMT	60.00	200	76.3785	12.1287	0.120	
Doddakereyuru	1605	Chikkananjaiah	89	Machinery	Soil Moisture Conservation Activity	Trench Cum Bund	RMT	60.00	400	76.3785	12.1287	0.240	
Doddakereyuru	1606	Maranaika	89	Machinery	Soil Moisture Conservation Activity	Trench Cum Bund	RMT	60.00	200	76.3785	12.1287	0.120	
Doddakereyuru	1607	Vairamudaiah	99	Machinery	Soil Moisture Conservation Activity	Trench Cum Bund	RMT	60.00	400	76.3895	12.1394	0.240	
Doddakereyuru	1608	C Siddaiah	109	Machinery	Soil Moisture Conservation Activity	Trench Cum Bund	RMT	60.00	253	76.3932	12.1413	0.152	
Doddakereyuru	1609	Thimmegowda	117	Machinery	Soil Moisture Conservation Activity	Trench Cum Bund	RMT	60.00	178	76.3802	12.1335	0.107	
Doddakereyuru	1610	Javaramma	89	Machinery	Soil Moisture Conservation Activity	Trench Cum Bund	RMT	60.00	408	76.3785	12.1287	0.245	
Kunigal	1611	Sarkari Beelu	1/1	Machinery	Soil Moisture Conservation Activity	Trench Cum Bund	RMT	60.00	595	0.0000	0.0000	0.357	
Chotnahally	1612	Katte	34	Machinery	Soil Moisture Conservation Activity	Trench Cum Bund	RMT	60.00	435	0.0000	0.0000	0.261	
Doddakereyuru	1613	Sarkari Beelu	31	Machinery	Soil Moisture Conservation Activity	Trench Cum Bund	RMT	60.00	110	0.0000	0.0000	0.066	
Doddakereyuru	1614	Sarkari Beelu	34	Machinery	Soil Moisture Conservation Activity	Trench Cum Bund	RMT	60.00	30	0.0000	0.0000	0.018	
Nayakanahundi	1615	Shivanna	12/2	Machinery	Soil Moisture Conservation Activity	Trench Cum Bund	RMT	60.00	78	76.4169	12.1321	0.047	

Village Name	Farmer Code	Farmer Name	Survey Number	Rate Type (Manually/Machinery)	Activity Type (Soil Moisture Conservation Activity/ Water Harvesting Activity)	Activity Name	Unit	Unit Cost (In Rs.)	Proposed Quantity	Latitude (Deg-Min-Sec)	Longitude (Deg-Min-Sec)	Total Cost (In Lacs)	Site Photo
Nayakanahundi	1616	Rajanna	14/1	Machinery	Soil Moisture Conservation Activity	Trench Cum Bund	RMT	60.00	253	76.4167	12.1312	0.152	
Nayakanahundi	1617	Motatha	14/2	Machinery	Soil Moisture Conservation Activity	Trench Cum Bund	RMT	60.00	168	76.4167	12.1312	0.101	
Nayakanahundi	1618	Ningamma	15	Machinery	Soil Moisture Conservation Activity	Trench Cum Bund	RMT	60.00	158	76.4168	12.1304	0.095	
Nayakanahundi	1619	Ningajamma	16	Machinery	Soil Moisture Conservation Activity	Trench Cum Bund	RMT	60.00	403	76.4170	12.1295	0.242	
Nayakanahundi	1620	Shanthakumari	17	Machinery	Soil Moisture Conservation Activity	Trench Cum Bund	RMT	60.00	308	76.4170	12.1283	0.185	
Nayakanahundi	1621	Kishora	17	Machinery	Soil Moisture Conservation Activity	Trench Cum Bund	RMT	60.00	273	76.4170	12.1283	0.164	
Nayakanahundi	1622	Ramachandra	18	Machinery	Soil Moisture Conservation Activity	Trench Cum Bund	RMT	60.00	323	76.4151	12.1287	0.194	
Nayakanahundi	1623	Devesha	18	Machinery	Soil Moisture Conservation Activity	Trench Cum Bund	RMT	60.00	308	76.4151	12.1287	0.185	
Nayakanahundi	1624	Devesha	18	Machinery	Soil Moisture Conservation Activity	Trench Cum Bund	RMT	60.00	35	76.4151	12.1287	0.021	
Nayakanahundi	1625	Santhakrishna	19/1	Machinery	Soil Moisture Conservation Activity	Trench Cum Bund	RMT	60.00	308	76.4157	12.1299	0.185	
Nayakanahundi	1626	Ramratna	19/2	Machinery	Soil Moisture Conservation Activity	Trench Cum Bund	RMT	60.00	53	76.4157	12.1299	0.032	
Nayakanahundi	1627	Shivkumar	19/3	Machinery	Soil Moisture Conservation Activity	Trench Cum Bund	RMT	60.00	333	76.4157	12.1299	0.200	
Nayakanahundi	1628	Puttamma	20/1	Machinery	Soil Moisture Conservation Activity	Trench Cum Bund	RMT	60.00	305	76.4145	12.1303	0.183	
Nayakanahundi	1629	Nagaraju	20/1	Machinery	Soil Moisture Conservation Activity	Trench Cum Bund	RMT	60.00	305	76.4145	12.1303	0.183	
Nayakanahundi	1630	Vijayalakshmi	20/1	Machinery	Soil Moisture Conservation Activity	Trench Cum Bund	RMT	60.00	305	76.4145	12.1303	0.183	
Nayakanahundi	1631	Dharanendra	20/1	Machinery	Soil Moisture Conservation Activity	Trench Cum Bund	RMT	60.00	305	76.4145	12.1303	0.183	

Village Name	Farmer Code	Farmer Name	Survey Number	Rate Type (Manually/Machinery)	Activity Type (Soil Moisture Conservation Activity/ Water Harvesting Activity)	Activity Name	Unit	Unit Cost (In Rs.)	Proposed Quantity	Latitude (Deg-Min-Sec)	Longitude (Deg-Min-Sec)	Total Cost (In Lacs)	Site Photo
Nayakanahundi	1632	Gowamma	20/2	Machinery	Soil Moisture Conservation Activity	Trench Cum Bund	RMT	60.00	270	76.4145	12.1303	0.162	
Nayakanahundi	1633	Sundar	20/3	Machinery	Soil Moisture Conservation Activity	Trench Cum Bund	RMT	60.00	220	76.4145	12.1303	0.132	
Nayakanahundi	1634	G V Sathish	21/1	Machinery	Soil Moisture Conservation Activity	Trench Cum Bund	RMT	60.00	353	76.4132	12.1308	0.212	
Nayakanahundi	1635	Vasanthamma	21/1	Machinery	Soil Moisture Conservation Activity	Trench Cum Bund	RMT	60.00	353	76.4132	12.1308	0.212	
Nayakanahundi	1636	Ramachandra	21/3	Machinery	Soil Moisture Conservation Activity	Trench Cum Bund	RMT	60.00	203	76.4132	12.1308	0.122	
Nayakanahundi	1637	Kendaganna	21/2	Machinery	Soil Moisture Conservation Activity	Trench Cum Bund	RMT	60.00	300	76.4132	12.1308	0.180	
Nayakanahundi	1638	Naganna	21/4	Machinery	Soil Moisture Conservation Activity	Trench Cum Bund	RMT	60.00	255	76.4132	12.1308	0.153	
Nayakanahundi	1639	Devesha	21/5	Machinery	Soil Moisture Conservation Activity	Trench Cum Bund	RMT	60.00	103	76.4132	12.1308	0.062	
Nayakanahundi	1640	Shambulinga	21/5	Machinery	Soil Moisture Conservation Activity	Trench Cum Bund	RMT	60.00	103	76.4132	12.1308	0.062	
Nayakanahundi	1641	Ratnamma	21/5	Machinery	Soil Moisture Conservation Activity	Trench Cum Bund	RMT	60.00	103	76.4132	12.1308	0.062	
Nayakanahundi	1642	Ramesha	21/5	Machinery	Soil Moisture Conservation Activity	Trench Cum Bund	RMT	60.00	103	76.4132	12.1308	0.062	
Nayakanahundi	1643	Shoba	21/5	Machinery	Soil Moisture Conservation Activity	Trench Cum Bund	RMT	60.00	103	76.4132	12.1308	0.062	
Nayakanahundi	1644	Doddegowda	22	Machinery	Soil Moisture Conservation Activity	Trench Cum Bund	RMT	60.00	503	76.4118	12.1309	0.302	
Nayakanahundi	1645	Sannamanchamma	23/1	Machinery	Soil Moisture Conservation Activity	Trench Cum Bund	RMT	60.00	625	76.4128	12.1290	0.375	
Nayakanahundi	1646	Mallayya	23/2	Machinery	Soil Moisture Conservation Activity	Trench Cum Bund	RMT	60.00	303	76.4128	12.1290	0.182	
Nayakanahundi	1647	Kempamma	23/3	Machinery	Soil Moisture Conservation Activity	Trench Cum Bund	RMT	60.00	50	76.4128	12.1290	0.030	

Village Name	Farmer Code	Farmer Name	Survey Number	Rate Type (Manually/Machinery)	Activity Type (Soil Moisture Conservation Activity/ Water Harvesting Activity)	Activity Name	Unit	Unit Cost (In Rs.)	Proposed Quantity	Latitude (Deg-Min-Sec)	Longitude (Deg-Min-Sec)	Total Cost (In Lacs)	Site Photo
Nayakanahundi	1648	Nagaraju	24/1	Machinery	Soil Moisture Conservation Activity	Trench Cum Bund	RMT	60.00	263	76.4138	12.1276	0.158	
Nayakanahundi	1649	Rajamma	24/2	Machinery	Soil Moisture Conservation Activity	Trench Cum Bund	RMT	60.00	405	76.4138	12.1276	0.243	
Nayakanahundi	1650	Sunil Kumar	24/2	Machinery	Soil Moisture Conservation Activity	Trench Cum Bund	RMT	60.00	600	76.4138	12.1276	0.360	
Nayakanahundi	1651	Sunitha	24/2	Machinery	Soil Moisture Conservation Activity	Trench Cum Bund	RMT	60.00	600	76.4138	12.1276	0.360	
Nayakanahundi	1652	Vijaykumar	24/3	Machinery	Soil Moisture Conservation Activity	Trench Cum Bund	RMT	60.00	728	76.4138	12.1276	0.437	
Nayakanahundi	1653	Jeenachandra	24/3	Machinery	Soil Moisture Conservation Activity	Trench Cum Bund	RMT	60.00	700	76.4138	12.1276	0.420	
Nayakanahundi	1654	Prakash	24/3	Machinery	Soil Moisture Conservation Activity	Trench Cum Bund	RMT	60.00	700	76.4138	12.1276	0.420	
Nayakanahundi	1655	Nagaraju	24/4	Machinery	Soil Moisture Conservation Activity	Trench Cum Bund	RMT	60.00	560	76.4138	12.1276	0.336	
Nayakanahundi	1656	Shivanna	24	Machinery	Soil Moisture Conservation Activity	Trench Cum Bund	RMT	60.00	525	76.4138	12.1276	0.315	
Nayakanahundi	1657	Naganaika	25	Machinery	Soil Moisture Conservation Activity	Trench Cum Bund	RMT	60.00	53	76.4168	12.1270	0.032	
Nayakanahundi	1658	Moodalgi Shetty	26/1	Machinery	Soil Moisture Conservation Activity	Trench Cum Bund	RMT	60.00	353	76.4164	12.1255	0.212	
Nayakanahundi	1659	Siddaramgowda	26/2	Machinery	Soil Moisture Conservation Activity	Trench Cum Bund	RMT	60.00	300	76.4164	12.1255	0.180	
Nayakanahundi	1660	Madegowda	27	Machinery	Soil Moisture Conservation Activity	Trench Cum Bund	RMT	60.00	120	76.4158	12.1246	0.072	
Nayakanahundi	1661	Kempalingamma	28/1	Machinery	Soil Moisture Conservation Activity	Trench Cum Bund	RMT	60.00	303	76.4171	12.1238	0.182	
Nayakanahundi	1662	Kempamma	28/2	Machinery	Soil Moisture Conservation Activity	Trench Cum Bund	RMT	60.00	253	76.4171	12.1238	0.152	
Nayakanahundi	1663	Madegowda	29/1	Machinery	Soil Moisture Conservation Activity	Trench Cum Bund	RMT	60.00	170	76.4158	12.1236	0.102	

Village Name	Farmer Code	Farmer Name	Survey Number	Rate Type (Manually/Machinery)	Activity Type (Soil Moisture Conservation Activity/ Water Harvesting Activity)	Activity Name	Unit	Unit Cost (In Rs.)	Proposed Quantity	Latitude (Deg-Min-Sec)	Longitude (Deg-Min-Sec)	Total Cost (In Lacs)	Site Photo
Nayakanahundi	1664	Nagesha	29/2	Machinery	Soil Moisture Conservation Activity	Trench Cum Bund	RMT	60.00	175	76.4158	12.1236	0.105	
Nayakanahundi	1665	Nagesha	29/3	Machinery	Soil Moisture Conservation Activity	Trench Cum Bund	RMT	60.00	303	76.4158	12.1236	0.182	
Nayakanahundi	1666	Nanjamma	30/1	Machinery	Soil Moisture Conservation Activity	Trench Cum Bund	RMT	60.00	308	76.4158	12.1223	0.185	
Nayakanahundi	1667	Kempamma	30/2	Machinery	Soil Moisture Conservation Activity	Trench Cum Bund	RMT	60.00	198	76.4158	12.1223	0.119	
Nayakanahundi	1668	Kempaningamma	30/3	Machinery	Soil Moisture Conservation Activity	Trench Cum Bund	RMT	60.00	198	76.4158	12.1223	0.119	
Nayakanahundi	1669	Siddegowda	31	Machinery	Soil Moisture Conservation Activity	Trench Cum Bund	RMT	60.00	308	76.4172	12.1224	0.185	
Nayakanahundi	1670	Chandramohan	32/1	Machinery	Soil Moisture Conservation Activity	Trench Cum Bund	RMT	60.00	403	76.4167	12.1210	0.242	
Nayakanahundi	1671	Saraladevi	32/2	Machinery	Soil Moisture Conservation Activity	Trench Cum Bund	RMT	60.00	403	76.4167	12.1210	0.242	
Nayakanahundi	1672	Geetha	32/2	Machinery	Soil Moisture Conservation Activity	Trench Cum Bund	RMT	60.00	405	76.4167	12.1210	0.243	
Nayakanahundi	1673	Nagaraju	33	Machinery	Soil Moisture Conservation Activity	Trench Cum Bund	RMT	60.00	503	76.4166	12.1197	0.302	
Nayakanahundi	1674	Chandramohan	33	Machinery	Soil Moisture Conservation Activity	Trench Cum Bund	RMT	60.00	503	76.4166	12.1197	0.302	
Nayakanahundi	1675	Shankar	34	Machinery	Soil Moisture Conservation Activity	Trench Cum Bund	RMT	60.00	303	76.4165	12.1187	0.182	
Nayakanahundi	1676	Shanjkar	35	Machinery	Soil Moisture Conservation Activity	Trench Cum Bund	RMT	60.00	53	76.4169	12.1176	0.032	
Nayakanahundi	1677	Neelakantayya	36	Machinery	Soil Moisture Conservation Activity	Trench Cum Bund	RMT	60.00	353	76.4162	12.1168	0.212	
Nayakanahundi	1678	Subbaray	37	Machinery	Soil Moisture Conservation Activity	Trench Cum Bund	RMT	60.00	188	76.4169	12.1159	0.113	
Nayakanahundi	1679	Shivaram Prasad	38	Machinery	Soil Moisture Conservation Activity	Trench Cum Bund	RMT	60.00	503	76.4171	12.1151	0.302	

Village Name	Farmer Code	Farmer Name	Survey Number	Rate Type (Manually/Machinery)	Activity Type (Soil Moisture Conservation Activity/ Water Harvesting Activity)	Activity Name	Unit	Unit Cost (In Rs.)	Proposed Quantity	Latitude (Deg-Min-Sec)	Longitude (Deg-Min-Sec)	Total Cost (In Lacs)	Site Photo
Nayakanahundi	1680	Syefula Sharif	39	Machinery	Soil Moisture Conservation Activity	Trench Cum Bund	RMT	60.00	388	76.4171	12.1141	0.233	
Nayakanahundi	1681	Nagamani	39/2	Machinery	Soil Moisture Conservation Activity	Trench Cum Bund	RMT	60.00	393	76.4171	12.1141	0.236	
Nayakanahundi	1682	Moogayya	40	Machinery	Soil Moisture Conservation Activity	Trench Cum Bund	RMT	60.00	120	76.4150	12.1209	0.072	
Nayakanahundi	1683	Dasappa	41	Machinery	Soil Moisture Conservation Activity	Trench Cum Bund	RMT	60.00	375	76.4133	12.1209	0.225	
Nayakanahundi	1684	Ramachandra	42	Machinery	Soil Moisture Conservation Activity	Trench Cum Bund	RMT	60.00	108	76.4120	12.1209	0.065	
Nayakanahundi	1685	Ramesha	43	Machinery	Soil Moisture Conservation Activity	Trench Cum Bund	RMT	60.00	308	76.4105	12.1211	0.185	
Nayakanahundi	1686	Kuppaswamy Naidu	45	Machinery	Soil Moisture Conservation Activity	Trench Cum Bund	RMT	60.00	425	76.4097	12.1221	0.255	
Nayakanahundi	1687	Subbaray	46	Machinery	Soil Moisture Conservation Activity	Trench Cum Bund	RMT	60.00	253	76.4123	12.1232	0.152	
Nayakanahundi	1688	Shankaralinga	47	Machinery	Soil Moisture Conservation Activity	Trench Cum Bund	RMT	60.00	183	76.4136	12.1218	0.110	
Nayakanahundi	1689	Somanna	48	Machinery	Soil Moisture Conservation Activity	Trench Cum Bund	RMT	60.00	900	76.4140	12.1230	0.540	
Nayakanahundi	1690	Kempayya	49	Machinery	Soil Moisture Conservation Activity	Trench Cum Bund	RMT	60.00	145	76.4141	12.1245	0.087	
Nayakanahundi	1691	Nagaratna	50	Machinery	Soil Moisture Conservation Activity	Trench Cum Bund	RMT	60.00	403	76.4142	12.1259	0.242	
Nayakanahundi	1692	Krishna	50/2	Machinery	Soil Moisture Conservation Activity	Trench Cum Bund	RMT	60.00	613	76.4142	12.1259	0.368	
Nayakanahundi	1693	Prashanth	50/3	Machinery	Soil Moisture Conservation Activity	Trench Cum Bund	RMT	60.00	265	76.4142	12.1259	0.159	
Nayakanahundi	1694	Nagaraju	51/1	Machinery	Soil Moisture Conservation Activity	Trench Cum Bund	RMT	60.00	908	76.4120	12.1263	0.545	
Nayakanahundi	1695	Subbanna	51/2	Machinery	Soil Moisture Conservation Activity	Trench Cum Bund	RMT	60.00	548	76.4120	12.1263	0.329	

Village Name	Farmer Code	Farmer Name	Survey Number	Rate Type (Manually/Machinery)	Activity Type (Soil Moisture Conservation Activity/ Water Harvesting Activity)	Activity Name	Unit	Unit Cost (In Rs.)	Proposed Quantity	Latitude (Deg-Min-Sec)	Longitude (Deg-Min-Sec)	Total Cost (In Lacs)	Site Photo
Nayakanahundi	1696	Javarayya	52	Machinery	Soil Moisture Conservation Activity	Trench Cum Bund	RMT	60.00	345	76.4125	12.1243	0.207	
Nayakanahundi	1697	Shree Kantayya	52	Machinery	Soil Moisture Conservation Activity	Trench Cum Bund	RMT	60.00	345	76.4125	12.1243	0.207	
Nayakanahundi	1698	Ningayya	52	Machinery	Soil Moisture Conservation Activity	Trench Cum Bund	RMT	60.00	345	76.4125	12.1243	0.207	
Nayakanahundi	1699	Siddegowda	53	Machinery	Soil Moisture Conservation Activity	Trench Cum Bund	RMT	60.00	653	76.4111	12.1246	0.392	
Nayakanahundi	1700	Karabu	54	Machinery	Soil Moisture Conservation Activity	Trench Cum Bund	RMT	60.00	263	76.4099	12.1238	0.158	
Nayakanahundi	1701	Sannamma	54	Machinery	Soil Moisture Conservation Activity	Trench Cum Bund	RMT	60.00	263	76.4099	12.1238	0.158	
Nayakanahundi	1702	Rukminamma	54	Machinery	Soil Moisture Conservation Activity	Trench Cum Bund	RMT	60.00	263	76.4099	12.1238	0.158	
Nayakanahundi	1703	Mahadevaiah	55	Machinery	Soil Moisture Conservation Activity	Trench Cum Bund	RMT	60.00	308	76.4097	12.1248	0.185	
Nayakanahundi	1704	Mallayya	56	Machinery	Soil Moisture Conservation Activity	Trench Cum Bund	RMT	60.00	380	76.4096	12.1261	0.228	
Nayakanahundi	1705	Kariyayya	56	Machinery	Soil Moisture Conservation Activity	Trench Cum Bund	RMT	60.00	573	76.4096	12.1261	0.344	
Nayakanahundi	1706	Gujjayya	57	Machinery	Soil Moisture Conservation Activity	Trench Cum Bund	RMT	60.00	598	76.4081	12.1267	0.359	
Nayakanahundi	1707	Puroshatham	58	Machinery	Soil Moisture Conservation Activity	Trench Cum Bund	RMT	60.00	400	76.4091	12.1276	0.240	
Nayakanahundi	1708	Rajachari	59	Machinery	Soil Moisture Conservation Activity	Trench Cum Bund	RMT	60.00	435	76.4104	12.1272	0.261	
Nayakanahundi	1709	Channachari	59	Machinery	Soil Moisture Conservation Activity	Trench Cum Bund	RMT	60.00	435	76.4104	12.1272	0.261	
Nayakanahundi	1710	Beerappa	59	Machinery	Soil Moisture Conservation Activity	Trench Cum Bund	RMT	60.00	280	76.4104	12.1272	0.168	
Nayakanahundi	1711	Siddachari	59	Machinery	Soil Moisture Conservation Activity	Trench Cum Bund	RMT	60.00	225	76.4104	12.1272	0.135	



Village Name	Farmer Code	Farmer Name	Survey Number	Rate Type (Manually/Machinery)	Activity Type (Soil Moisture Conservation Activity/ Water Harvesting Activity)	Activity Name	Unit	Unit Cost (In Rs.)	Proposed Quantity	Latitude (Deg-Min-Sec)	Longitude (Deg-Min-Sec)	Total Cost (In Lacs)	Site Photo
Nayakanahundi	1712	Veluswamy	60	Machinery	Soil Moisture Conservation Activity	Trench Cum Bund	RMT	60.00	25	76.4092	12.1288	0.015	
Nayakanahundi	1713	Chaluvachari	61	Machinery	Soil Moisture Conservation Activity	Trench Cum Bund	RMT	60.00	83	76.4071	12.1275	0.050	
Nayakanahundi	1714	Doddamma	61	Machinery	Soil Moisture Conservation Activity	Trench Cum Bund	RMT	60.00	70	76.4071	12.1275	0.042	
Nayakanahundi	1715	Indrakumar	61	Machinery	Soil Moisture Conservation Activity	Trench Cum Bund	RMT	60.00	370	76.4071	12.1275	0.222	
Nayakanahundi	1716	Sheshakumar	61	Machinery	Soil Moisture Conservation Activity	Trench Cum Bund	RMT	60.00	128	76.4071	12.1275	0.077	
Nayakanahundi	1717	Mahesha	61/8	Machinery	Soil Moisture Conservation Activity	Trench Cum Bund	RMT	60.00	103	76.4071	12.1275	0.062	
Nayakanahundi	1718	Saraswati	61/9	Machinery	Soil Moisture Conservation Activity	Trench Cum Bund	RMT	60.00	203	76.4071	12.1275	0.122	
Nayakanahundi	1719	Chaluvachari	62	Machinery	Soil Moisture Conservation Activity	Trench Cum Bund	RMT	60.00	313	76.4053	12.1275	0.188	
Nayakanahundi	1720	Ningegowda	62	Machinery	Soil Moisture Conservation Activity	Trench Cum Bund	RMT	60.00	818	76.4053	12.1275	0.491	
Nayakanahundi	1721	Puttagowramma	62	Machinery	Soil Moisture Conservation Activity	Trench Cum Bund	RMT	60.00	780	76.4053	12.1275	0.468	
Nayakanahundi	1722	Rajachari	63/1	Machinery	Soil Moisture Conservation Activity	Trench Cum Bund	RMT	60.00	608	76.4060	12.1288	0.365	
Nayakanahundi	1723	Govindachari	63/1	Machinery	Soil Moisture Conservation Activity	Trench Cum Bund	RMT	60.00	603	76.4060	12.1288	0.362	
Nayakanahundi	1724	Dasachari	63/2	Machinery	Soil Moisture Conservation Activity	Trench Cum Bund	RMT	60.00	700	76.4060	12.1288	0.420	
Nayakanahundi	1725	Chikkannachari	64/1	Machinery	Soil Moisture Conservation Activity	Trench Cum Bund	RMT	60.00	363	76.4063	12.1298	0.218	
Nayakanahundi	1726	Krishnachari	64/2	Machinery	Soil Moisture Conservation Activity	Trench Cum Bund	RMT	60.00	253	76.4063	12.1298	0.152	
Nayakanahundi	1727	Narayanachari	64/3	Machinery	Soil Moisture Conservation Activity	Trench Cum Bund	RMT	60.00	310	76.4063	12.1298	0.186	

Village Name	Farmer Code	Farmer Name	Survey Number	Rate Type (Manually/Machinery)	Activity Type (Soil Moisture Conservation Activity/ Water Harvesting Activity)	Activity Name	Unit	Unit Cost (In Rs.)	Proposed Quantity	Latitude (Deg-Min-Sec)	Longitude (Deg-Min-Sec)	Total Cost (In Lacs)	Site Photo
Nayakanahundi	1728	Narasimachari	64/4	Machinery	Soil Moisture Conservation Activity	Trench Cum Bund	RMT	60.00	218	76.4063	12.1298	0.131	
Nayakanahundi	1729	Narayanachari	64/5	Machinery	Soil Moisture Conservation Activity	Trench Cum Bund	RMT	60.00	360	76.4063	12.1298	0.216	
Nayakanahundi	1730	Rajamma	65/1	Machinery	Soil Moisture Conservation Activity	Trench Cum Bund	RMT	60.00	360	76.4079	12.1295	0.216	
Nayakanahundi	1731	Siddanaika	65/2	Machinery	Soil Moisture Conservation Activity	Trench Cum Bund	RMT	60.00	198	76.4079	12.1295	0.119	
Nayakanahundi	1732	Channamma	66/1	Machinery	Soil Moisture Conservation Activity	Trench Cum Bund	RMT	60.00	210	76.4083	12.1309	0.126	
Nayakanahundi	1733	Channamma	66/2	Machinery	Soil Moisture Conservation Activity	Trench Cum Bund	RMT	60.00	170	76.4083	12.1309	0.102	
Nayakanahundi	1734	Savithramma	67	Machinery	Soil Moisture Conservation Activity	Trench Cum Bund	RMT	60.00	2025	76.4068	12.1317	1.215	
Nayakanahundi	1735	Rajanna	68	Machinery	Soil Moisture Conservation Activity	Trench Cum Bund	RMT	60.00	800	76.4086	12.1324	0.480	
Nayakanahundi	1736	Mahesha	69/1	Machinery	Soil Moisture Conservation Activity	Trench Cum Bund	RMT	60.00	320	76.4097	12.1314	0.192	
Nayakanahundi	1737	Veluswamy	69/2	Machinery	Soil Moisture Conservation Activity	Trench Cum Bund	RMT	60.00	600	76.4097	12.1314	0.360	
Nayakanahundi	1738	Mohankumar	70/1	Machinery	Soil Moisture Conservation Activity	Trench Cum Bund	RMT	60.00	545	76.4096	12.1299	0.327	
Nayakanahundi	1739	Singachari	71	Machinery	Soil Moisture Conservation Activity	Trench Cum Bund	RMT	60.00	345	76.4110	12.1287	0.207	
Nayakanahundi	1740	Doddegowda	72	Machinery	Soil Moisture Conservation Activity	Trench Cum Bund	RMT	60.00	850	76.4108	12.1307	0.510	
Nayakanahundi	1741	Nagegowda	73	Machinery	Soil Moisture Conservation Activity	Trench Cum Bund	RMT	60.00	1280	76.4110	12.1330	0.768	
Nayakanahundi	1742	Devanna	73	Machinery	Soil Moisture Conservation Activity	Trench Cum Bund	RMT	60.00	300	76.4110	12.1330	0.180	
Nayakanahundi	1743	Chikkannegowda	74	Machinery	Soil Moisture Conservation Activity	Trench Cum Bund	RMT	60.00	260	76.4130	12.1326	0.156	

Village Name	Farmer Code	Farmer Name	Survey Number	Rate Type (Manually/Machinery)	Activity Type (Soil Moisture Conservation Activity/ Water Harvesting Activity)	Activity Name	Unit	Unit Cost (In Rs.)	Proposed Quantity	Latitude (Deg-Min-Sec)	Longitude (Deg-Min-Sec)	Total Cost (In Lacs)	Site Photo
Nayakanahundi	1744	Lingegowda	75	Machinery	Soil Moisture Conservation Activity	Trench Cum Bund	RMT	60.00	333	76.4148	12.1325	0.200	
Nayakanahundi	1745	Doddegowda	76	Machinery	Soil Moisture Conservation Activity	Trench Cum Bund	RMT	60.00	815	76.4157	12.1334	0.489	
Nayakanahundi	1746	Doddegowda	77	Machinery	Soil Moisture Conservation Activity	Trench Cum Bund	RMT	60.00	280	76.4156	12.1347	0.168	
Nayakanahundi	1747	Ananthakumar	78	Machinery	Soil Moisture Conservation Activity	Trench Cum Bund	RMT	60.00	900	76.4150	12.1365	0.540	
Nayakanahundi	1748	Madegowda	78	Machinery	Soil Moisture Conservation Activity	Trench Cum Bund	RMT	60.00	803	76.4150	12.1365	0.482	
Nayakanahundi	1749	Gopalgowda	79	Machinery	Soil Moisture Conservation Activity	Trench Cum Bund	RMT	60.00	303	76.4132	12.1361	0.182	
Nayakanahundi	1750	Shivanna	80	Machinery	Soil Moisture Conservation Activity	Trench Cum Bund	RMT	60.00	713	76.4136	12.1352	0.428	
Nayakanahundi	1751	Devesha	81	Machinery	Soil Moisture Conservation Activity	Trench Cum Bund	RMT	60.00	300	76.4135	12.1340	0.180	
Nayakanahundi	1752	Sathish	81	Machinery	Soil Moisture Conservation Activity	Trench Cum Bund	RMT	60.00	300	76.4135	12.1340	0.180	
Nayakanahundi	1753	Mallaya	82	Machinery	Soil Moisture Conservation Activity	Trench Cum Bund	RMT	60.00	503	76.4121	12.1344	0.302	
Nayakanahundi	1754	Sundaramma	83	Machinery	Soil Moisture Conservation Activity	Trench Cum Bund	RMT	60.00	320	76.4118	12.1354	0.192	
Nayakanahundi	1755	Madamma	84	Machinery	Soil Moisture Conservation Activity	Trench Cum Bund	RMT	60.00	803	76.4105	12.1343	0.482	
Nayakanahundi	1756	Siddaramegowda	87	Machinery	Soil Moisture Conservation Activity	Trench Cum Bund	RMT	60.00	525	76.4085	12.1378	0.315	
Nayakanahundi	1757	Madegowda	88	Machinery	Soil Moisture Conservation Activity	Trench Cum Bund	RMT	60.00	323	76.4094	12.1381	0.194	
Nayakanahundi	1758	Ramma	90	Machinery	Soil Moisture Conservation Activity	Trench Cum Bund	RMT	60.00	308	76.4102	12.1379	0.185	
Nayakanahundi	1759	Ningegowda	91	Machinery	Soil Moisture Conservation Activity	Trench Cum Bund	RMT	60.00	310	76.4106	12.1358	0.186	

Village Name	Farmer Code	Farmer Name	Survey Number	Rate Type (Manually/Machinery)	Activity Type (Soil Moisture Conservation Activity/ Water Harvesting Activity)	Activity Name	Unit	Unit Cost (In Rs.)	Proposed Quantity	Latitude (Deg-Min-Sec)	Longitude (Deg-Min-Sec)	Total Cost (In Lacs)	Site Photo
Nayakanahundi	1760	Madegowda	92	Machinery	Soil Moisture Conservation Activity	Trench Cum Bund	RMT	60.00	473	76.4107	12.1380	0.284	
Nayakanahundi	1761	Kunnegowda	93	Machinery	Soil Moisture Conservation Activity	Trench Cum Bund	RMT	60.00	478	76.4120	12.1375	0.287	
Nayakanahundi	1762	Doddegowda	94	Machinery	Soil Moisture Conservation Activity	Trench Cum Bund	RMT	60.00	635	76.4133	12.1377	0.381	
Nayakanahundi	1763	Basavaraju	95	Machinery	Soil Moisture Conservation Activity	Trench Cum Bund	RMT	60.00	538	76.4120	12.1392	0.323	
Kunagalu	1764	Sannadevamma	3	Machinery	Soil Moisture Conservation Activity	Trench Cum Bund	RMT	60.00	33	76.4001	12.1427	0.020	
Kunagalu	1765	Chikkannachari	3	Machinery	Soil Moisture Conservation Activity	Trench Cum Bund	RMT	60.00	35	76.4001	12.1427	0.021	
Kunagalu	1766	Ammanamma	3	Machinery	Soil Moisture Conservation Activity	Trench Cum Bund	RMT	60.00	40	76.4001	12.1427	0.024	
Kunagalu	1767	Krishnaswamy	4	Machinery	Soil Moisture Conservation Activity	Trench Cum Bund	RMT	60.00	318	76.4006	12.1448	0.191	
Kunagalu	1768	Venkatamma	4	Machinery	Soil Moisture Conservation Activity	Trench Cum Bund	RMT	60.00	315	76.4006	12.1448	0.189	
Kunagalu	1769	Ningappa	5	Machinery	Soil Moisture Conservation Activity	Trench Cum Bund	RMT	60.00	800	76.4028	12.1445	0.480	
Kunagalu	1770	Kamamma	5	Machinery	Soil Moisture Conservation Activity	Trench Cum Bund	RMT	60.00	803	76.4028	12.1445	0.482	
Kunagalu	1771	Marigowda	5	Machinery	Soil Moisture Conservation Activity	Trench Cum Bund	RMT	60.00	375	76.4028	12.1445	0.225	
Kunagalu	1772	Nagamma	5	Machinery	Soil Moisture Conservation Activity	Trench Cum Bund	RMT	60.00	1050	76.4028	12.1445	0.630	
Kunagalu	1773	Shambulingappa	5	Machinery	Soil Moisture Conservation Activity	Trench Cum Bund	RMT	60.00	1300	76.4028	12.1445	0.780	
Kunagalu	1774	Jayanna	5	Machinery	Soil Moisture Conservation Activity	Trench Cum Bund	RMT	60.00	313	76.4028	12.1445	0.188	
Kunagalu	1775	Swami	5	Machinery	Soil Moisture Conservation Activity	Trench Cum Bund	RMT	60.00	313	76.4028	12.1445	0.188	

Village Name	Farmer Code	Farmer Name	Survey Number	Rate Type (Manually/Machinery)	Activity Type (Soil Moisture Conservation Activity/ Water Harvesting Activity)	Activity Name	Unit	Unit Cost (In Rs.)	Proposed Quantity	Latitude (Deg-Min-Sec)	Longitude (Deg-Min-Sec)	Total Cost (In Lacs)	Site Photo
Kunagalu	1776	Lakshamma	5	Machinery	Soil Moisture Conservation Activity	Trench Cum Bund	RMT	60.00	313	76.4028	12.1445	0.188	
Kunagalu	1777	Javarayya	5	Machinery	Soil Moisture Conservation Activity	Trench Cum Bund	RMT	60.00	250	76.4028	12.1445	0.150	
Kunagalu	1778	Shivappa	5	Machinery	Soil Moisture Conservation Activity	Trench Cum Bund	RMT	60.00	313	76.4028	12.1445	0.188	
Kunagalu	1779	Kamma	5	Machinery	Soil Moisture Conservation Activity	Trench Cum Bund	RMT	60.00	400	76.4028	12.1445	0.240	
Kunagalu	1780	Hanumantayya	5	Machinery	Soil Moisture Conservation Activity	Trench Cum Bund	RMT	60.00	403	76.4028	12.1445	0.242	
Kunagalu	1781	Latha	5	Machinery	Soil Moisture Conservation Activity	Trench Cum Bund	RMT	60.00	400	76.4028	12.1445	0.240	
Kunagalu	1782	Latha	5	Machinery	Soil Moisture Conservation Activity	Trench Cum Bund	RMT	60.00	400	76.4028	12.1445	0.240	
Kunagalu	1783	Chikkayya	5	Machinery	Soil Moisture Conservation Activity	Trench Cum Bund	RMT	60.00	353	76.4028	12.1445	0.212	
Kunagalu	1784	Marigowda	6	Machinery	Soil Moisture Conservation Activity	Trench Cum Bund	RMT	60.00	103	76.4047	12.1435	0.062	
Kunagalu	1785	Somanna	6	Machinery	Soil Moisture Conservation Activity	Trench Cum Bund	RMT	60.00	303	76.4047	12.1435	0.182	
Kunagalu	1786	Hanumantayya	6	Machinery	Soil Moisture Conservation Activity	Trench Cum Bund	RMT	60.00	328	76.4047	12.1435	0.197	
Kunagalu	1787	Narasayya	6	Machinery	Soil Moisture Conservation Activity	Trench Cum Bund	RMT	60.00	313	76.4047	12.1435	0.188	
Kunagalu	1788	Puttamadayya	6	Machinery	Soil Moisture Conservation Activity	Trench Cum Bund	RMT	60.00	310	76.4047	12.1435	0.186	
Kunagalu	1789	Puttaasiddamma	6	Machinery	Soil Moisture Conservation Activity	Trench Cum Bund	RMT	60.00	303	76.4047	12.1435	0.182	
Kunagalu	1790	Puttamadamma	6	Machinery	Soil Moisture Conservation Activity	Trench Cum Bund	RMT	60.00	328	76.4047	12.1435	0.197	
Kunagalu	1791	Muttamma	6	Machinery	Soil Moisture Conservation Activity	Trench Cum Bund	RMT	60.00	278	76.4047	12.1435	0.167	

Village Name	Farmer Code	Farmer Name	Survey Number	Rate Type (Manually/Machinery)	Activity Type (Soil Moisture Conservation Activity/ Water Harvesting Activity)	Activity Name	Unit	Unit Cost (In Rs.)	Proposed Quantity	Latitude (Deg-Min-Sec)	Longitude (Deg-Min-Sec)	Total Cost (In Lacs)	Site Photo
Kunagalu	1792	Mahadeva	6/4	Machinery	Soil Moisture Conservation Activity	Trench Cum Bund	RMT	60.00	375	76.4047	12.1435	0.225	
Kunagalu	1793	Jayanna	7	Machinery	Soil Moisture Conservation Activity	Trench Cum Bund	RMT	60.00	410	76.4036	12.1414	0.246	
Kunagalu	1794	Bommayya	7	Machinery	Soil Moisture Conservation Activity	Trench Cum Bund	RMT	60.00	113	76.4036	12.1414	0.068	
Kunagalu	1795	Nagaraju	7/1	Machinery	Soil Moisture Conservation Activity	Trench Cum Bund	RMT	60.00	300	76.4036	12.1414	0.180	
Kunagalu	1796	Narasayya	7/11	Machinery	Soil Moisture Conservation Activity	Trench Cum Bund	RMT	60.00	368	76.4036	12.1414	0.221	
Kunagalu	1797	Narasimegowda	7/2	Machinery	Soil Moisture Conservation Activity	Trench Cum Bund	RMT	60.00	300	76.4036	12.1414	0.180	
Kunagalu	1798	Thimmegowda	7/3	Machinery	Soil Moisture Conservation Activity	Trench Cum Bund	RMT	60.00	625	76.4036	12.1414	0.375	
Kunagalu	1799	Lakshamma	7/3	Machinery	Soil Moisture Conservation Activity	Trench Cum Bund	RMT	60.00	300	76.4036	12.1414	0.180	
Kunagalu	1800	Mahadevamma	7/3	Machinery	Soil Moisture Conservation Activity	Trench Cum Bund	RMT	60.00	300	76.4036	12.1414	0.180	
Kunagalu	1801	Chennamma	7/4	Machinery	Soil Moisture Conservation Activity	Trench Cum Bund	RMT	60.00	268	76.4036	12.1414	0.161	
Kunagalu	1802	Siddayya	7/5	Machinery	Soil Moisture Conservation Activity	Trench Cum Bund	RMT	60.00	493	76.4036	12.1414	0.296	
Kunagalu	1803	Chikkamma	7	Machinery	Soil Moisture Conservation Activity	Trench Cum Bund	RMT	60.00	618	76.4036	12.1414	0.371	
Kunagalu	1804	Narasamma	7	Machinery	Soil Moisture Conservation Activity	Trench Cum Bund	RMT	60.00	275	76.4036	12.1414	0.165	
Kunagalu	1805	Marigowda	8	Machinery	Soil Moisture Conservation Activity	Trench Cum Bund	RMT	60.00	300	76.4023	12.1393	0.180	
Kunagalu	1806	Puttamma	8	Machinery	Soil Moisture Conservation Activity	Trench Cum Bund	RMT	60.00	300	76.4023	12.1393	0.180	
Kunagalu	1807	Basavaraju	9	Machinery	Soil Moisture Conservation Activity	Trench Cum Bund	RMT	60.00	525	76.4032	12.1391	0.315	

Village Name	Farmer Code	Farmer Name	Survey Number	Rate Type (Manually/Machinery)	Activity Type (Soil Moisture Conservation Activity/ Water Harvesting Activity)	Activity Name	Unit	Unit Cost (In Rs.)	Proposed Quantity	Latitude (Deg-Min-Sec)	Longitude (Deg-Min-Sec)	Total Cost (In Lacs)	Site Photo
Kunagalu	1808	Venkategowda	10/1	Machinery	Soil Moisture Conservation Activity	Trench Cum Bund	RMT	60.00	203	76.4047	12.1391	0.122	
Kunagalu	1809	Basavegowda	10/2	Machinery	Soil Moisture Conservation Activity	Trench Cum Bund	RMT	60.00	315	76.4047	12.1391	0.189	
Kunagalu	1810	Rama	11	Machinery	Soil Moisture Conservation Activity	Trench Cum Bund	RMT	60.00	385	76.4061	12.1395	0.231	
Kunagalu	1811	Sigachari	12	Machinery	Soil Moisture Conservation Activity	Trench Cum Bund	RMT	60.00	300	76.4067	12.1363	0.180	
Kunagalu	1812	Jayalakshamma	12/2	Machinery	Soil Moisture Conservation Activity	Trench Cum Bund	RMT	60.00	450	76.4067	12.1363	0.270	
Kunagalu	1813	Venkatamma	12/3	Machinery	Soil Moisture Conservation Activity	Trench Cum Bund	RMT	60.00	350	76.4067	12.1363	0.210	
Kunagalu	1814	Channanaika	24	Machinery	Soil Moisture Conservation Activity	Trench Cum Bund	RMT	60.00	218	76.4006	12.1345	0.131	
Kunagalu	1815	Subramani	24	Machinery	Soil Moisture Conservation Activity	Trench Cum Bund	RMT	60.00	218	76.4006	12.1345	0.131	
Kunagalu	1816	Manju	24	Machinery	Soil Moisture Conservation Activity	Trench Cum Bund	RMT	60.00	200	76.4006	12.1345	0.120	
Kunagalu	1817	Ningaraju	24	Machinery	Soil Moisture Conservation Activity	Trench Cum Bund	RMT	60.00	200	76.4006	12.1345	0.120	
Kunagalu	1818	Chiknaika	25/1	Machinery	Soil Moisture Conservation Activity	Trench Cum Bund	RMT	60.00	253	76.4013	12.1364	0.152	
Kunagalu	1819	Ammanamma	25/1	Machinery	Soil Moisture Conservation Activity	Trench Cum Bund	RMT	60.00	253	76.4013	12.1364	0.152	
Kunagalu	1820	Puttanaika	25/1	Machinery	Soil Moisture Conservation Activity	Trench Cum Bund	RMT	60.00	253	76.4013	12.1364	0.152	
Kunagalu	1821	Devalamma	25/1	Machinery	Soil Moisture Conservation Activity	Trench Cum Bund	RMT	60.00	253	76.4013	12.1364	0.152	
Kunagalu	1822	Lakshamma	25/1	Machinery	Soil Moisture Conservation Activity	Trench Cum Bund	RMT	60.00	253	76.4013	12.1364	0.152	
Kunagalu	1823	Mahadevu	26/1	Machinery	Soil Moisture Conservation Activity	Trench Cum Bund	RMT	60.00	100	76.4015	12.1381	0.060	

Village Name	Farmer Code	Farmer Name	Survey Number	Rate Type (Manually/Machinery)	Activity Type (Soil Moisture Conservation Activity/ Water Harvesting Activity)	Activity Name	Unit	Unit Cost (In Rs.)	Proposed Quantity	Latitude (Deg-Min-Sec)	Longitude (Deg-Min-Sec)	Total Cost (In Lacs)	Site Photo
Kunagalu	1824	Nagegowda	26/2	Machinery	Soil Moisture Conservation Activity	Trench Cum Bund	RMT	60.00	40	76.4015	12.1381	0.024	
Kunagalu	1825	Ajjanaika	30	Machinery	Soil Moisture Conservation Activity	Trench Cum Bund	RMT	60.00	300	76.3969	12.1386	0.180	
Kunagalu	1826	Devamma	30	Machinery	Soil Moisture Conservation Activity	Trench Cum Bund	RMT	60.00	300	76.3969	12.1386	0.180	
Kunagalu	1827	Nandisha	30	Machinery	Soil Moisture Conservation Activity	Trench Cum Bund	RMT	60.00	75	76.3969	12.1386	0.045	
M Kannenahalli	1828	Ballashetty	4	Machinery	Soil Moisture Conservation Activity	Trench Cum Bund	RMT	60.00	150	76.3984	12.1471	0.090	
M Kannenahalli	1829	Lakshamma	4	Machinery	Soil Moisture Conservation Activity	Trench Cum Bund	RMT	60.00	100	76.3984	12.1471	0.060	
M Kannenahalli	1830	Kamamma	4	Machinery	Soil Moisture Conservation Activity	Trench Cum Bund	RMT	60.00	150	76.3984	12.1471	0.090	
M Kannenahalli	1831	Ningamma	4	Machinery	Soil Moisture Conservation Activity	Trench Cum Bund	RMT	60.00	100	76.3984	12.1471	0.060	
M Kannenahalli	1832	Susheela	4	Machinery	Soil Moisture Conservation Activity	Trench Cum Bund	RMT	60.00	75	76.3984	12.1471	0.045	
M Kannenahalli	1833	Bhagya	4	Machinery	Soil Moisture Conservation Activity	Trench Cum Bund	RMT	60.00	30	76.3984	12.1471	0.018	
M Kannenahalli	1834	Chikthayamma	4	Machinery	Soil Moisture Conservation Activity	Trench Cum Bund	RMT	60.00	20	76.3984	12.1471	0.012	
M Kannenahalli	1835	Shivanna	4	Machinery	Soil Moisture Conservation Activity	Trench Cum Bund	RMT	60.00	50	76.3984	12.1471	0.030	
M Kannenahalli	1836	Devanuru Siddappa	4	Machinery	Soil Moisture Conservation Activity	Trench Cum Bund	RMT	60.00	50	76.3984	12.1471	0.030	
M Kannenahalli	1837	Jayarama	4	Machinery	Soil Moisture Conservation Activity	Trench Cum Bund	RMT	60.00	100	76.3984	12.1471	0.060	
M Kannenahalli	1838	Chinnamma	4	Machinery	Soil Moisture Conservation Activity	Trench Cum Bund	RMT	60.00	100	76.3984	12.1471	0.060	
M Kannenahalli	1839	Sujatha	4	Machinery	Soil Moisture Conservation Activity	Trench Cum Bund	RMT	60.00	100	76.3984	12.1471	0.060	



Village Name	Farmer Code	Farmer Name	Survey Number	Rate Type (Manually/Machinery)	Activity Type (Soil Moisture Conservation Activity/ Water Harvesting Activity)	Activity Name	Unit	Unit Cost (In Rs.)	Proposed Quantity	Latitude (Deg-Min-Sec)	Longitude (Deg-Min-Sec)	Total Cost (In Lacs)	Site Photo
M Kannenahalli	1840	Anupama	4	Machinery	Soil Moisture Conservation Activity	Trench Cum Bund	RMT	60.00	50	76.3984	12.1471	0.030	
M Kannenahalli	1841	Ningayya	4	Machinery	Soil Moisture Conservation Activity	Trench Cum Bund	RMT	60.00	50	76.3984	12.1471	0.030	
M Kannenahalli	1842	Sowbhagya	4	Machinery	Soil Moisture Conservation Activity	Trench Cum Bund	RMT	60.00	100	76.3984	12.1471	0.060	
M Kannenahalli	1843	Chikkanna	4	Machinery	Soil Moisture Conservation Activity	Trench Cum Bund	RMT	60.00	103	76.3984	12.1471	0.062	
M Kannenahalli	1844	Prakash	4	Machinery	Soil Moisture Conservation Activity	Trench Cum Bund	RMT	60.00	100	76.3984	12.1471	0.060	
M Kannenahalli	1845	Chikkahombegowda	4	Machinery	Soil Moisture Conservation Activity	Trench Cum Bund	RMT	60.00	103	76.3984	12.1471	0.062	
M Kannenahalli	1846	Jagadeeshwara	4	Machinery	Soil Moisture Conservation Activity	Trench Cum Bund	RMT	60.00	15	76.3984	12.1471	0.009	
M Kannenahalli	1847	Kamalamma	4	Machinery	Soil Moisture Conservation Activity	Trench Cum Bund	RMT	60.00	15	76.3984	12.1471	0.009	
M Kannenahalli	1848	Ningegowda	4	Machinery	Soil Moisture Conservation Activity	Trench Cum Bund	RMT	60.00	103	76.3984	12.1471	0.062	
M Kannenahalli	1849	Chikkanna	4	Machinery	Soil Moisture Conservation Activity	Trench Cum Bund	RMT	60.00	113	76.3984	12.1471	0.068	
M Kannenahalli	1850	Nanjegowda	4	Machinery	Soil Moisture Conservation Activity	Trench Cum Bund	RMT	60.00	163	76.3984	12.1471	0.098	
M Kannenahalli	1851	Mahadevayya	4	Machinery	Soil Moisture Conservation Activity	Trench Cum Bund	RMT	60.00	25	76.3984	12.1471	0.015	
M Kannenahalli	1852	Devamma	4	Machinery	Soil Moisture Conservation Activity	Trench Cum Bund	RMT	60.00	75	76.3984	12.1471	0.045	
M Kannenahalli	1853	Jayalakshmi	4	Machinery	Soil Moisture Conservation Activity	Trench Cum Bund	RMT	60.00	30	76.3984	12.1471	0.018	
M Kannenahalli	1854	Mahadevu	4	Machinery	Soil Moisture Conservation Activity	Trench Cum Bund	RMT	60.00	50	76.3984	12.1471	0.030	
M Kannenahalli	1855	Javaraju	4	Machinery	Soil Moisture Conservation Activity	Trench Cum Bund	RMT	60.00	125	76.3984	12.1471	0.075	

Village Name	Farmer Code	Farmer Name	Survey Number	Rate Type (Manually/Machinery)	Activity Type (Soil Moisture Conservation Activity/ Water Harvesting Activity)	Activity Name	Unit	Unit Cost (In Rs.)	Proposed Quantity	Latitude (Deg-Min-Sec)	Longitude (Deg-Min-Sec)	Total Cost (In Lacs)	Site Photo
M Kannenahalli	1856	Raju	4	Machinery	Soil Moisture Conservation Activity	Trench Cum Bund	RMT	60.00	100	76.3984	12.1471	0.060	
M Kannenahalli	1857	Shivananjayya	4	Machinery	Soil Moisture Conservation Activity	Trench Cum Bund	RMT	60.00	100	76.3984	12.1471	0.060	
M Kannenahalli	1858	Siddegowda	4	Machinery	Soil Moisture Conservation Activity	Trench Cum Bund	RMT	60.00	103	76.3984	12.1471	0.062	
M Kannenahalli	1859	Siddanaika	4	Machinery	Soil Moisture Conservation Activity	Trench Cum Bund	RMT	60.00	100	76.3984	12.1471	0.060	
M Kannenahalli	1860	Beeregowda	4	Machinery	Soil Moisture Conservation Activity	Trench Cum Bund	RMT	60.00	63	76.3984	12.1471	0.038	
M Kannenahalli	1861	Basamma	4	Machinery	Soil Moisture Conservation Activity	Trench Cum Bund	RMT	60.00	88	76.3984	12.1471	0.053	
M Kannenahalli	1862	Mylarayya	4	Machinery	Soil Moisture Conservation Activity	Trench Cum Bund	RMT	60.00	30	76.3984	12.1471	0.018	
M Kannenahalli	1863	Muddamma	4	Machinery	Soil Moisture Conservation Activity	Trench Cum Bund	RMT	60.00	33	76.3984	12.1471	0.020	
M Kannenahalli	1864	Jagadeeshwara	4	Machinery	Soil Moisture Conservation Activity	Trench Cum Bund	RMT	60.00	100	76.3984	12.1471	0.060	
M Kannenahalli	1865	Kamamma	4	Machinery	Soil Moisture Conservation Activity	Trench Cum Bund	RMT	60.00	25	76.3984	12.1471	0.015	
M Kannenahalli	1866	Lakshmanrav	4	Machinery	Soil Moisture Conservation Activity	Trench Cum Bund	RMT	60.00	50	76.3984	12.1471	0.030	
M Kannenahalli	1867	Parvathamma	4	Machinery	Soil Moisture Conservation Activity	Trench Cum Bund	RMT	60.00	25	76.3984	12.1471	0.015	
M Kannenahalli	1868	Parameshwarayya	4	Machinery	Soil Moisture Conservation Activity	Trench Cum Bund	RMT	60.00	100	76.3984	12.1471	0.060	
Chotnahalli	1869	Chikkanaika	55	Machinery	Soil Moisture Conservation Activity	Trench Cum Bund	RMT	60.00	475	76.3984	12.1310	0.285	
Chotnahalli	1870	Gowramma	55	Machinery	Soil Moisture Conservation Activity	Trench Cum Bund	RMT	60.00	475	76.3984	12.1310	0.285	
Chotnahalli	1871	Bhyranaika	55	Machinery	Soil Moisture Conservation Activity	Trench Cum Bund	RMT	60.00	600	76.3984	12.1310	0.360	

Village Name	Farmer Code	Farmer Name	Survey Number	Rate Type (Manually/Machinery)	Activity Type (Soil Moisture Conservation Activity/ Water Harvesting Activity)	Activity Name	Unit	Unit Cost (In Rs.)	Proposed Quantity	Latitude (Deg-Min-Sec)	Longitude (Deg-Min-Sec)	Total Cost (In Lacs)	Site Photo
Chotnahalli	1872	Maramma	55	Machinery	Soil Moisture Conservation Activity	Trench Cum Bund	RMT	60.00	580	76.3984	12.1310	0.348	
Chotnahalli	1873	Devamma	55	Machinery	Soil Moisture Conservation Activity	Trench Cum Bund	RMT	60.00	50	76.3984	12.1310	0.030	
Chotnahalli	1874	Siddanaika	55	Machinery	Soil Moisture Conservation Activity	Trench Cum Bund	RMT	60.00	130	76.3984	12.1310	0.078	
Chotnahalli	1875	Marichiknaika	55	Machinery	Soil Moisture Conservation Activity	Trench Cum Bund	RMT	60.00	100	76.3984	12.1310	0.060	
Chotnahalli	1876	Channamma	55	Machinery	Soil Moisture Conservation Activity	Trench Cum Bund	RMT	60.00	178	76.3984	12.1310	0.107	
Chotnahalli	1877	Sundar Rajan	55	Machinery	Soil Moisture Conservation Activity	Trench Cum Bund	RMT	60.00	100	76.3984	12.1310	0.060	
Chotnahalli	1878	Nagamma	56/1	Machinery	Soil Moisture Conservation Activity	Trench Cum Bund	RMT	60.00	200	76.4015	12.1300	0.120	
Chotnahalli	1879	Chiknaika	56/1	Machinery	Soil Moisture Conservation Activity	Trench Cum Bund	RMT	60.00	400	76.4015	12.1300	0.240	
Chotnahalli	1880	Chikkathamanaika	56/1	Machinery	Soil Moisture Conservation Activity	Trench Cum Bund	RMT	60.00	320	76.4015	12.1300	0.192	
Chotnahalli	1881	Thimmamma	56/3	Machinery	Soil Moisture Conservation Activity	Trench Cum Bund	RMT	60.00	253	76.4015	12.1300	0.152	
Chotnahalli	1882	Chiknaika	56/5	Machinery	Soil Moisture Conservation Activity	Trench Cum Bund	RMT	60.00	103	76.4015	12.1300	0.062	
Chotnahalli	1883	Chennamma	56/6	Machinery	Soil Moisture Conservation Activity	Trench Cum Bund	RMT	60.00	145	76.4015	12.1300	0.087	
Chotnahalli	1884	Sundar Rajan	56/7	Machinery	Soil Moisture Conservation Activity	Trench Cum Bund	RMT	60.00	43	76.4015	12.1300	0.026	
Chotnahalli	1885	Sundar Rajan	56/8	Machinery	Soil Moisture Conservation Activity	Trench Cum Bund	RMT	60.00	113	76.4015	12.1300	0.068	
Chotnahalli	1886	Naganaika	56/9	Machinery	Soil Moisture Conservation Activity	Trench Cum Bund	RMT	60.00	58	76.4015	12.1300	0.035	
Chotnahalli	1887	Prabhamani	57/1	Machinery	Soil Moisture Conservation Activity	Trench Cum Bund	RMT	60.00	340	76.4038	12.1289	0.204	

Village Name	Farmer Code	Farmer Name	Survey Number	Rate Type (Manually/Machinery)	Activity Type (Soil Moisture Conservation Activity/ Water Harvesting Activity)	Activity Name	Unit	Unit Cost (In Rs.)	Proposed Quantity	Latitude (Deg-Min-Sec)	Longitude (Deg-Min-Sec)	Total Cost (In Lacs)	Site Photo
Chotnahalli	1888	Prabhamani	57/2	Machinery	Soil Moisture Conservation Activity	Trench Cum Bund	RMT	60.00	413	76.4038	12.1289	0.248	
Chotnahalli	1889	Prabhamani	57/3	Machinery	Soil Moisture Conservation Activity	Trench Cum Bund	RMT	60.00	833	76.4038	12.1289	0.500	
Chotnahalli	1890	Prabhamani	57/4	Machinery	Soil Moisture Conservation Activity	Trench Cum Bund	RMT	60.00	100	76.4038	12.1289	0.060	
Chotnahalli	1891	Subdar Rajan	58	Machinery	Soil Moisture Conservation Activity	Trench Cum Bund	RMT	60.00	620	76.4012	12.1288	0.372	
Chotnahalli	1892	Jakirabi	59/1	Machinery	Soil Moisture Conservation Activity	Trench Cum Bund	RMT	60.00	190	76.4014	12.1277	0.114	
Chotnahalli	1893	Papanaika	59/2	Machinery	Soil Moisture Conservation Activity	Trench Cum Bund	RMT	60.00	100	76.4014	12.1277	0.060	
Chotnahalli	1894	Yashodamma	59/2	Machinery	Soil Moisture Conservation Activity	Trench Cum Bund	RMT	60.00	100	76.4014	12.1277	0.060	
Chotnahalli	1895	Sannamma	59/3	Machinery	Soil Moisture Conservation Activity	Trench Cum Bund	RMT	60.00	163	76.4014	12.1277	0.098	
Chotnahalli	1896	Marichiknaika	60	Machinery	Soil Moisture Conservation Activity	Trench Cum Bund	RMT	60.00	368	76.3998	12.1284	0.221	
Chotnahalli	1897	Mayamma	60	Machinery	Soil Moisture Conservation Activity	Trench Cum Bund	RMT	60.00	103	76.3998	12.1284	0.062	
Chotnahalli	1898	Venkatalakshamma	60	Machinery	Soil Moisture Conservation Activity	Trench Cum Bund	RMT	60.00	175	76.3998	12.1284	0.105	
Chotnahalli	1899	Nagamma	60	Machinery	Soil Moisture Conservation Activity	Trench Cum Bund	RMT	60.00	78	76.3998	12.1284	0.047	
Chotnahalli	1900	Sundar Rajan	61/1	Machinery	Soil Moisture Conservation Activity	Trench Cum Bund	RMT	60.00	145	76.3990	12.1277	0.087	
Chotnahalli	1901	Chaluvegowda	61/1	Machinery	Soil Moisture Conservation Activity	Trench Cum Bund	RMT	60.00	210	76.3990	12.1277	0.126	
Chotnahalli	1902	Ningamma	61/1	Machinery	Soil Moisture Conservation Activity	Trench Cum Bund	RMT	60.00	103	76.3990	12.1277	0.062	
Chotnahalli	1903	Sundar Rajan	61/1	Machinery	Soil Moisture Conservation Activity	Trench Cum Bund	RMT	60.00	55	76.3990	12.1277	0.033	

Village Name	Farmer Code	Farmer Name	Survey Number	Rate Type (Manually/Machinery)	Activity Type (Soil Moisture Conservation Activity/ Water Harvesting Activity)	Activity Name	Unit	Unit Cost (In Rs.)	Proposed Quantity	Latitude (Deg-Min-Sec)	Longitude (Deg-Min-Sec)	Total Cost (In Lacs)	Site Photo
Chotnahalli	1904	Devraju	61/1	Machinery	Soil Moisture Conservation Activity	Trench Cum Bund	RMT	60.00	103	76.3990	12.1277	0.062	
Chotnahalli	1905	Ratnamma	61/1	Machinery	Soil Moisture Conservation Activity	Trench Cum Bund	RMT	60.00	25	76.3990	12.1277	0.015	
Chotnahalli	1906	Ningamma	61/1	Machinery	Soil Moisture Conservation Activity	Trench Cum Bund	RMT	60.00	373	76.3990	12.1277	0.224	
Chotnahalli	1907	Nagamma	61/1	Machinery	Soil Moisture Conservation Activity	Trench Cum Bund	RMT	60.00	25	76.3990	12.1277	0.015	
Chotnahalli	1908	Venkatalakshamma	61/1	Machinery	Soil Moisture Conservation Activity	Trench Cum Bund	RMT	60.00	400	76.3990	12.1277	0.240	
Chotnahalli	1909	Devamma	61/1	Machinery	Soil Moisture Conservation Activity	Trench Cum Bund	RMT	60.00	33	76.3990	12.1277	0.020	
Chotnahalli	1910	Marichiknaika	61/1	Machinery	Soil Moisture Conservation Activity	Trench Cum Bund	RMT	60.00	283	76.3990	12.1277	0.170	
Chotnahalli	1911	Siddanaika	61/1	Machinery	Soil Moisture Conservation Activity	Trench Cum Bund	RMT	60.00	103	76.3990	12.1277	0.062	
Chotnahalli	1912	Devamma	61/1	Machinery	Soil Moisture Conservation Activity	Trench Cum Bund	RMT	60.00	43	76.3990	12.1277	0.026	
Chotnahalli	1913	Nagamma	62/1	Machinery	Soil Moisture Conservation Activity	Trench Cum Bund	RMT	60.00	353	76.4008	12.1265	0.212	
Chotnahalli	1914	Chiknaika	62/2	Machinery	Soil Moisture Conservation Activity	Trench Cum Bund	RMT	60.00	388	76.4008	12.1265	0.233	
Chotnahalli	1915	Ramanaika	62/3	Machinery	Soil Moisture Conservation Activity	Trench Cum Bund	RMT	60.00	303	76.4008	12.1265	0.182	
Chotnahalli	1916	Chikkavenkatanaika	62/3	Machinery	Soil Moisture Conservation Activity	Trench Cum Bund	RMT	60.00	450	76.4008	12.1265	0.270	
Chotnahalli	1917	Ramanaika	62/3	Machinery	Soil Moisture Conservation Activity	Trench Cum Bund	RMT	60.00	75	76.4008	12.1265	0.045	
Chotnahalli	1918	Puttamma	62/3	Machinery	Soil Moisture Conservation Activity	Trench Cum Bund	RMT	60.00	420	76.4008	12.1265	0.252	
Chotnahalli	1919	Santhimmamma	62/1	Machinery	Soil Moisture Conservation Activity	Trench Cum Bund	RMT	60.00	390	76.4008	12.1265	0.234	

Village Name	Farmer Code	Farmer Name	Survey Number	Rate Type (Manually/Machinery)	Activity Type (Soil Moisture Conservation Activity/ Water Harvesting Activity)	Activity Name	Unit	Unit Cost (In Rs.)	Proposed Quantity	Latitude (Deg-Min-Sec)	Longitude (Deg-Min-Sec)	Total Cost (In Lacs)	Site Photo
Chotnahalli	1920	Ninganaika	62/2	Machinery	Soil Moisture Conservation Activity	Trench Cum Bund	RMT	60.00	563	76.4008	12.1265	0.338	
Chotnahalli	1921	Thammannaika	62/3	Machinery	Soil Moisture Conservation Activity	Trench Cum Bund	RMT	60.00	588	76.4008	12.1265	0.353	
Chotnahalli	1922	Padmaraju	64/1	Machinery	Soil Moisture Conservation Activity	Trench Cum Bund	RMT	60.00	413	76.3998	12.1232	0.248	
Chotnahalli	1923	Marichiknaika	64/2	Machinery	Soil Moisture Conservation Activity	Trench Cum Bund	RMT	60.00	223	76.3998	12.1232	0.134	
Chotnahalli	1924	Kempamma	64/3	Machinery	Soil Moisture Conservation Activity	Trench Cum Bund	RMT	60.00	635	76.3998	12.1232	0.381	
Chotnahalli	1925	Chiknaika	64/4	Machinery	Soil Moisture Conservation Activity	Trench Cum Bund	RMT	60.00	60	76.3998	12.1232	0.036	
Chotnahalli	1926	Chiknaika	64/5	Machinery	Soil Moisture Conservation Activity	Trench Cum Bund	RMT	60.00	153	76.3998	12.1232	0.092	
Chotnahalli	1927	Chikkajoganaika	64/7A	Machinery	Soil Moisture Conservation Activity	Trench Cum Bund	RMT	60.00	245	76.3998	12.1232	0.147	
Chotnahalli	1928	Maregowda	66/1	Machinery	Soil Moisture Conservation Activity	Trench Cum Bund	RMT	60.00	300	76.4013	12.1236	0.180	
Chotnahalli	1929	Kempadevegowda	66/2	Machinery	Soil Moisture Conservation Activity	Trench Cum Bund	RMT	60.00	300	76.4013	12.1236	0.180	
Chotnahalli	1930	Chandra	66/3	Machinery	Soil Moisture Conservation Activity	Trench Cum Bund	RMT	60.00	300	76.4013	12.1236	0.180	
Chotnahalli	1931	Padmaraju	67/3	Machinery	Soil Moisture Conservation Activity	Trench Cum Bund	RMT	60.00	200	76.4022	12.1226	0.120	
Chotnahalli	1932	Chandra	67/3	Machinery	Soil Moisture Conservation Activity	Trench Cum Bund	RMT	60.00	28	76.4022	12.1226	0.017	
Chotnahalli	1933	Krishna	67/4	Machinery	Soil Moisture Conservation Activity	Trench Cum Bund	RMT	60.00	300	76.4022	12.1226	0.180	
Chotnahalli	1934	Gopamma	68/1	Machinery	Soil Moisture Conservation Activity	Trench Cum Bund	RMT	60.00	68	76.4037	12.1227	0.041	
Chotnahalli	1935	Devamma	68/2	Machinery	Soil Moisture Conservation Activity	Trench Cum Bund	RMT	60.00	70	76.4037	12.1227	0.042	

Village Name	Farmer Code	Farmer Name	Survey Number	Rate Type (Manually/Machinery)	Activity Type (Soil Moisture Conservation Activity/ Water Harvesting Activity)	Activity Name	Unit	Unit Cost (In Rs.)	Proposed Quantity	Latitude (Deg-Min-Sec)	Longitude (Deg-Min-Sec)	Total Cost (In Lacs)	Site Photo
Chotnahalli	1936	Kendagannanaika	68/3	Machinery	Soil Moisture Conservation Activity	Trench Cum Bund	RMT	60.00	238	76.4037	12.1227	0.143	
Chotnahalli	1937	Doddasiddaramgowda	69/1	Machinery	Soil Moisture Conservation Activity	Trench Cum Bund	RMT	60.00	203	76.4032	12.1235	0.122	
Chotnahalli	1938	Muddaramu	69/2	Machinery	Soil Moisture Conservation Activity	Trench Cum Bund	RMT	60.00	400	76.4032	12.1235	0.240	
Chotnahalli	1939	Jayalakshmi	70	Machinery	Soil Moisture Conservation Activity	Trench Cum Bund	RMT	60.00	963	76.4028	12.1259	0.578	
Chotnahalli	1940	Doddasiddaramgowda	70	Machinery	Soil Moisture Conservation Activity	Trench Cum Bund	RMT	60.00	1050	76.4028	12.1259	0.630	
Chotnahalli	1941	Ramaratna	71/1	Machinery	Soil Moisture Conservation Activity	Trench Cum Bund	RMT	60.00	185	76.4041	12.1257	0.111	
Chotnahalli	1942	Mudduramu	71/2	Machinery	Soil Moisture Conservation Activity	Trench Cum Bund	RMT	60.00	185	76.4041	12.1257	0.111	
Chotnahalli	1943	Jayaramu	71/3	Machinery	Soil Moisture Conservation Activity	Trench Cum Bund	RMT	60.00	185	76.4041	12.1257	0.111	
Chotnahalli	1944	Ramachandra	71/4	Machinery	Soil Moisture Conservation Activity	Trench Cum Bund	RMT	60.00	185	76.4041	12.1257	0.111	
Chotnahalli	1945	Devesha	71/5	Machinery	Soil Moisture Conservation Activity	Trench Cum Bund	RMT	60.00	185	76.4041	12.1257	0.111	
Chotnahalli	1946	Gowri	72	Machinery	Soil Moisture Conservation Activity	Trench Cum Bund	RMT	60.00	50	76.4054	12.1256	0.030	
Chotnahalli	1947	Lolamma	72	Machinery	Soil Moisture Conservation Activity	Trench Cum Bund	RMT	60.00	250	76.4054	12.1256	0.150	
Chotnahalli	1948	Sannamma	72	Machinery	Soil Moisture Conservation Activity	Trench Cum Bund	RMT	60.00	300	76.4054	12.1256	0.180	
Chotnahalli	1949	Puttagowramma	72	Machinery	Soil Moisture Conservation Activity	Trench Cum Bund	RMT	60.00	300	76.4054	12.1256	0.180	
Chotnahalli	1950	Chinnamma	73	Machinery	Soil Moisture Conservation Activity	Trench Cum Bund	RMT	60.00	263	76.4051	12.1243	0.158	
Chotnahalli	1951	Sannamma	74/1	Machinery	Soil Moisture Conservation Activity	Trench Cum Bund	RMT	60.00	1080	76.4063	12.1246	0.648	

Village Name	Farmer Code	Farmer Name	Survey Number	Rate Type (Manually/Machinery)	Activity Type (Soil Moisture Conservation Activity/ Water Harvesting Activity)	Activity Name	Unit	Unit Cost (In Rs.)	Proposed Quantity	Latitude (Deg-Min-Sec)	Longitude (Deg-Min-Sec)	Total Cost (In Lacs)	Site Photo
Chotnahalli	1952	Chinnamma	74/2	Machinery	Soil Moisture Conservation Activity	Trench Cum Bund	RMT	60.00	455	76.4063	12.1246	0.273	
Chotnahalli	1953	Lakshmana Shetty	74/3	Machinery	Soil Moisture Conservation Activity	Trench Cum Bund	RMT	60.00	350	76.4063	12.1246	0.210	
Chotnahalli	1954	Sahadevamma	75/1	Machinery	Soil Moisture Conservation Activity	Trench Cum Bund	RMT	60.00	775	76.4067	12.1245	0.465	
Chotnahalli	1955	Nagaratna	75/1	Machinery	Soil Moisture Conservation Activity	Trench Cum Bund	RMT	60.00	540	76.4067	12.1245	0.324	
Chotnahalli	1956	Subbalakshmi	75/2	Machinery	Soil Moisture Conservation Activity	Trench Cum Bund	RMT	60.00	495	76.4067	12.1245	0.297	
Chotnahalli	1957	Siddaramegowda	76	Machinery	Soil Moisture Conservation Activity	Trench Cum Bund	RMT	60.00	398	76.4077	12.1252	0.239	
Chotnahalli	1958	Devesha	76/4	Machinery	Soil Moisture Conservation Activity	Trench Cum Bund	RMT	60.00	473	76.4077	12.1252	0.284	
Chotnahalli	1959	Ravichandra	77/1	Machinery	Soil Moisture Conservation Activity	Trench Cum Bund	RMT	60.00	530	76.4086	12.1241	0.318	
Chotnahalli	1960	Chikkanaika	78/1	Machinery	Soil Moisture Conservation Activity	Trench Cum Bund	RMT	60.00	473	76.4085	12.1228	0.284	
Chotnahalli	1961	Puttathimmanaika	78/2	Machinery	Soil Moisture Conservation Activity	Trench Cum Bund	RMT	60.00	390	76.4085	12.1228	0.234	
Chotnahalli	1962	Puttaswamegowda	79/1	Machinery	Soil Moisture Conservation Activity	Trench Cum Bund	RMT	60.00	318	76.4073	12.1232	0.191	
Chotnahalli	1963	Basappa	79/2	Machinery	Soil Moisture Conservation Activity	Trench Cum Bund	RMT	60.00	100	76.4073	12.1232	0.060	
Chotnahalli	1964	Padmamma	80	Machinery	Soil Moisture Conservation Activity	Trench Cum Bund	RMT	60.00	250	76.4053	12.1234	0.150	
Chotnahalli	1965	Kumari	80	Machinery	Soil Moisture Conservation Activity	Trench Cum Bund	RMT	60.00	718	76.4053	12.1234	0.431	
Chotnahalli	1966	Ratnayya	81	Machinery	Soil Moisture Conservation Activity	Trench Cum Bund	RMT	60.00	648	76.4056	12.1226	0.389	
Chotnahalli	1967	Puttamadegowda	82	Machinery	Soil Moisture Conservation Activity	Trench Cum Bund	RMT	60.00	525	76.4068	12.1220	0.315	



Village Name	Farmer Code	Farmer Name	Survey Number	Rate Type (Manually/Machinery)	Activity Type (Soil Moisture Conservation Activity/ Water Harvesting Activity)	Activity Name	Unit	Unit Cost (In Rs.)	Proposed Quantity	Latitude (Deg-Min-Sec)	Longitude (Deg-Min-Sec)	Total Cost (In Lacs)	Site Photo
Chotnahalli	1968	Puttamadegowda	83	Machinery	Soil Moisture Conservation Activity	Trench Cum Bund	RMT	60.00	418	76.4066	12.1214	0.251	
Chotnahalli	1969	Jayaprakash	84	Machinery	Soil Moisture Conservation Activity	Trench Cum Bund	RMT	60.00	368	76.4069	12.1206	0.221	
Chotnahalli	1970	Ratnayya	85	Machinery	Soil Moisture Conservation Activity	Trench Cum Bund	RMT	60.00	445	76.4088	12.1212	0.267	
Chotnahalli	1971	Thammayya	86	Machinery	Soil Moisture Conservation Activity	Trench Cum Bund	RMT	60.00	200	76.4089	12.1220	0.120	
Chotnahalli	1972	Basavarajappa	87	Machinery	Soil Moisture Conservation Activity	Trench Cum Bund	RMT	60.00	63	76.4066	12.1193	0.038	
Chotnahalli	1973	Ramachandra	2/1	Machinery	Soil Moisture Conservation Activity	Trench Cum Bund	RMT	60.00	263	76.4045	12.1189	0.158	
Chotnahalli	1974	Sommannaika	3/1	Machinery	Soil Moisture Conservation Activity	Trench Cum Bund	RMT	60.00	200	76.4051	12.1211	0.120	
Chotnahalli	1975	Nagaraju	4	Machinery	Soil Moisture Conservation Activity	Trench Cum Bund	RMT	60.00	310	76.4042	12.1213	0.186	
Chotnahalli	1976	Nagarajappa	5	Machinery	Soil Moisture Conservation Activity	Trench Cum Bund	RMT	60.00	605	76.4028	12.1209	0.363	
Chotnahalli	1977	Nagaraju	6	Machinery	Soil Moisture Conservation Activity	Trench Cum Bund	RMT	60.00	323	76.4029	12.1189	0.194	
Chotnahalli	1978	Ratamma	7	Machinery	Soil Moisture Conservation Activity	Trench Cum Bund	RMT	60.00	568	76.4019	12.1189	0.341	
Chotnahalli	1979	Gopamma	8	Machinery	Soil Moisture Conservation Activity	Trench Cum Bund	RMT	60.00	315	76.4006	12.1188	0.189	
Chotnahalli	1980	Subbarayya	9	Machinery	Soil Moisture Conservation Activity	Trench Cum Bund	RMT	60.00	385	76.4006	12.1203	0.231	
Chotnahalli	1981	Mallayya	10	Machinery	Soil Moisture Conservation Activity	Trench Cum Bund	RMT	60.00	315	76.4012	12.1211	0.189	
Chotnahalli	1982	Subbaraya	11	Machinery	Soil Moisture Conservation Activity	Trench Cum Bund	RMT	60.00	375	76.3993	12.1216	0.225	
Chotnahalli	1983	Chiksomanaika	13	Machinery	Soil Moisture Conservation Activity	Trench Cum Bund	RMT	60.00	158	76.3992	12.1202	0.095	

Village Name	Farmer Code	Farmer Name	Survey Number	Rate Type (Manually/Machinery)	Activity Type (Soil Moisture Conservation Activity/ Water Harvesting Activity)	Activity Name	Unit	Unit Cost (In Rs.)	Proposed Quantity	Latitude (Deg-Min-Sec)	Longitude (Deg-Min-Sec)	Total Cost (In Lacs)	Site Photo
Chotnahalli	1984	cheluvaiah	17	Machinery	Soil Moisture Conservation Activity	Trench Cum Bund	RMT	60.00	375	76.3994	12.1194	0.225	
Chotnahalli	1985	kamma	15	Machinery	Soil Moisture Conservation Activity	Trench Cum Bund	RMT	60.00	245	76.4013	12.1176	0.147	
Chotnahalli	1986	Kempamma	46/1	Machinery	Soil Moisture Conservation Activity	Trench Cum Bund	RMT	60.00	155	76.3970	12.1219	0.093	
Chotnahalli	1987	Marinaika	46/1	Machinery	Soil Moisture Conservation Activity	Trench Cum Bund	RMT	60.00	155	76.3970	12.1219	0.093	
Kolagala	1988	Nagendra	25/1	Machinery	Soil Moisture Conservation Activity	Trench Cum Bund	RMT	60.00	40	76.4016	12.1172	0.024	
Kolagala	1989	Nagendra	25/2	Machinery	Soil Moisture Conservation Activity	Trench Cum Bund	RMT	60.00	210	76.4016	12.1172	0.126	
Kolagala	1990	Naganna	25/3	Machinery	Soil Moisture Conservation Activity	Trench Cum Bund	RMT	60.00	50	76.4016	12.1172	0.030	
Kolagala	1991	Puttaraju	25/4	Machinery	Soil Moisture Conservation Activity	Trench Cum Bund	RMT	60.00	375	76.4016	12.1172	0.225	
Kolagala	1992	Nanjundegowda	27	Machinery	Soil Moisture Conservation Activity	Trench Cum Bund	RMT	60.00	613	76.4025	12.1170	0.368	
Kolagala	1993	Rangamma	28/2	Machinery	Soil Moisture Conservation Activity	Trench Cum Bund	RMT	60.00	310	76.4032	12.1162	0.186	
Kolagala	1994	Siddaramu	29/1	Machinery	Soil Moisture Conservation Activity	Trench Cum Bund	RMT	60.00	130	76.4044	12.1161	0.078	
Kolagala	1995	Jayanna	29/2	Machinery	Soil Moisture Conservation Activity	Trench Cum Bund	RMT	60.00	35	76.4044	12.1161	0.021	
Kolagala	1996	Basavaraju	29/3	Machinery	Soil Moisture Conservation Activity	Trench Cum Bund	RMT	60.00	35	76.4044	12.1161	0.021	
Kolagala	1997	Manjula	29/4	Machinery	Soil Moisture Conservation Activity	Trench Cum Bund	RMT	60.00	130	76.4044	12.1161	0.078	
Kolagala	1998	Siddaramu	30/1	Machinery	Soil Moisture Conservation Activity	Trench Cum Bund	RMT	60.00	173	76.4046	12.1168	0.104	
Kolagala	1999	Jayanna	30/2	Machinery	Soil Moisture Conservation Activity	Trench Cum Bund	RMT	60.00	40	76.4046	12.1168	0.024	

Village Name	Farmer Code	Farmer Name	Survey Number	Rate Type (Manually/Machinery)	Activity Type (Soil Moisture Conservation Activity/ Water Harvesting Activity)	Activity Name	Unit	Unit Cost (In Rs.)	Proposed Quantity	Latitude (Deg-Min-Sec)	Longitude (Deg-Min-Sec)	Total Cost (In Lacs)	Site Photo
Kolagala	2000	Jayanna	30/2	Machinery	Soil Moisture Conservation Activity	Trench Cum Bund	RMT	60.00	48	76.4046	12.1168	0.029	
Kolagala	2001	Jayanna	30/2	Machinery	Soil Moisture Conservation Activity	Trench Cum Bund	RMT	60.00	40	76.4046	12.1168	0.024	
Kolagala	2002	Jayanna	30/2	Machinery	Soil Moisture Conservation Activity	Trench Cum Bund	RMT	60.00	40	76.4046	12.1168	0.024	
Kolagala	2003	Lolamma	30/3	Machinery	Soil Moisture Conservation Activity	Trench Cum Bund	RMT	60.00	450	76.4046	12.1168	0.270	
Kolagala	2004	Manjula	30/4	Machinery	Soil Moisture Conservation Activity	Trench Cum Bund	RMT	60.00	175	76.4046	12.1168	0.105	
Kolagala	2005	Subbanna	31/2	Machinery	Soil Moisture Conservation Activity	Trench Cum Bund	RMT	60.00	150	76.4066	12.1180	0.090	
Kolagala	2006	Chandrashekar	31/5	Machinery	Soil Moisture Conservation Activity	Trench Cum Bund	RMT	60.00	60	76.4066	12.1180	0.036	
Kolagala	2007	Siddaramu	31	Machinery	Soil Moisture Conservation Activity	Trench Cum Bund	RMT	60.00	300	76.4066	12.1180	0.180	
Kolagala	2008	Ratnayya	32	Machinery	Soil Moisture Conservation Activity	Trench Cum Bund	RMT	60.00	95	76.4080	12.1183	0.057	
Kolagala	2009	Somashetty	35	Machinery	Soil Moisture Conservation Activity	Trench Cum Bund	RMT	60.00	45	76.4089	12.1192	0.027	
Kolagala	2010	Nagaraju	36	Machinery	Soil Moisture Conservation Activity	Trench Cum Bund	RMT	60.00	250	76.4100	12.1200	0.150	
Kolagala	2011	Prabhavathi	38/5	Machinery	Soil Moisture Conservation Activity	Trench Cum Bund	RMT	60.00	258	76.4101	12.1181	0.155	
Kolagala	2012	Renuka	39	Machinery	Soil Moisture Conservation Activity	Trench Cum Bund	RMT	60.00	360	76.4109	12.1180	0.216	
Kolagala	2013	Siddegowda	40	Machinery	Soil Moisture Conservation Activity	Trench Cum Bund	RMT	60.00	250	76.4124	12.1190	0.150	
Kolagala	2014	Sithamma	40/2	Machinery	Soil Moisture Conservation Activity	Trench Cum Bund	RMT	60.00	360	76.4124	12.1190	0.216	
Kolagala	2015	Sundaramma	40/3	Machinery	Soil Moisture Conservation Activity	Trench Cum Bund	RMT	60.00	350	76.4124	12.1190	0.210	

Village Name	Farmer Code	Farmer Name	Survey Number	Rate Type (Manually/Machinery)	Activity Type (Soil Moisture Conservation Activity/ Water Harvesting Activity)	Activity Name	Unit	Unit Cost (In Rs.)	Proposed Quantity	Latitude (Deg-Min-Sec)	Longitude (Deg-Min-Sec)	Total Cost (In Lacs)	Site Photo
Kolagala	2016	Vrundavathi	40/4	Machinery	Soil Moisture Conservation Activity	Trench Cum Bund	RMT	60.00	100	76.4124	12.1190	0.060	
Kolagala	2017	Nagamma	42/1	Machinery	Soil Moisture Conservation Activity	Trench Cum Bund	RMT	60.00	100	76.4144	12.1196	0.060	
Kolagala	2018	Mahadevamma	42/1	Machinery	Soil Moisture Conservation Activity	Trench Cum Bund	RMT	60.00	100	76.4144	12.1196	0.060	
Kolagala	2019	Sarojamma	42/1	Machinery	Soil Moisture Conservation Activity	Trench Cum Bund	RMT	60.00	100	76.4144	12.1196	0.060	
Kolagala	2020	Kalegowda	42/1	Machinery	Soil Moisture Conservation Activity	Trench Cum Bund	RMT	60.00	100	76.4144	12.1196	0.060	
Kolagala	2021	Shambulingegowda	42/2	Machinery	Soil Moisture Conservation Activity	Trench Cum Bund	RMT	60.00	100	76.4144	12.1196	0.060	
Kolagala	2022	Govindaraju	42/3	Machinery	Soil Moisture Conservation Activity	Trench Cum Bund	RMT	60.00	198	76.4144	12.1196	0.119	
Kolagala	2023	Kalpana	43	Machinery	Soil Moisture Conservation Activity	Trench Cum Bund	RMT	60.00	525	76.4149	12.1183	0.315	
Kolagala	2024	Huchegowda	44/1	Machinery	Soil Moisture Conservation Activity	Trench Cum Bund	RMT	60.00	100	76.4141	12.1183	0.060	
Kolagala	2025	Govindaraju	44/1	Machinery	Soil Moisture Conservation Activity	Trench Cum Bund	RMT	60.00	120	76.4141	12.1183	0.072	
Kolagala	2026	Kushamma	44/2	Machinery	Soil Moisture Conservation Activity	Trench Cum Bund	RMT	60.00	100	76.4141	12.1183	0.060	
Kolagala	2027	Nagendra	45	Machinery	Soil Moisture Conservation Activity	Trench Cum Bund	RMT	60.00	600	76.4149	12.1175	0.360	
Kolagala	2028	Balakrishna	46/1	Machinery	Soil Moisture Conservation Activity	Trench Cum Bund	RMT	60.00	80	76.4138	12.1164	0.048	
Kolagala	2029	Kushamma	46/2	Machinery	Soil Moisture Conservation Activity	Trench Cum Bund	RMT	60.00	98	76.4138	12.1164	0.059	
Kolagala	2030	Choudappa	46/3	Machinery	Soil Moisture Conservation Activity	Trench Cum Bund	RMT	60.00	200	76.4138	12.1164	0.120	
Kolagala	2031	Subramani	46/4	Machinery	Soil Moisture Conservation Activity	Trench Cum Bund	RMT	60.00	80	76.4138	12.1164	0.048	

Village Name	Farmer Code	Farmer Name	Survey Number	Rate Type (Manually/Machinery)	Activity Type (Soil Moisture Conservation Activity/ Water Harvesting Activity)	Activity Name	Unit	Unit Cost (In Rs.)	Proposed Quantity	Latitude (Deg-Min-Sec)	Longitude (Deg-Min-Sec)	Total Cost (In Lacs)	Site Photo
Kolagala	2032	Subramanya	46/5	Machinery	Soil Moisture Conservation Activity	Trench Cum Bund	RMT	60.00	110	76.4138	12.1164	0.066	
Kolagala	2033	Subramanya	47/1	Machinery	Soil Moisture Conservation Activity	Trench Cum Bund	RMT	60.00	65	76.4125	12.1161	0.039	
Kolagala	2034	Govindaraju	47/2	Machinery	Soil Moisture Conservation Activity	Trench Cum Bund	RMT	60.00	138	76.4125	12.1161	0.083	
Kolagala	2035	Subramanya	47/2	Machinery	Soil Moisture Conservation Activity	Trench Cum Bund	RMT	60.00	163	76.4125	12.1161	0.098	
Kolagala	2036	Kushamma	47/2	Machinery	Soil Moisture Conservation Activity	Trench Cum Bund	RMT	60.00	600	76.4125	12.1161	0.360	
Kolagala	2037	Doddegowda	48/1	Machinery	Soil Moisture Conservation Activity	Trench Cum Bund	RMT	60.00	175	76.4106	12.1170	0.105	
Kolagala	2038	Siddamegowda	48/2	Machinery	Soil Moisture Conservation Activity	Trench Cum Bund	RMT	60.00	15	76.4106	12.1170	0.009	
Kolagala	2039	Basavaraju	48/3	Machinery	Soil Moisture Conservation Activity	Trench Cum Bund	RMT	60.00	15	76.4106	12.1170	0.009	
Kolagala	2040	Renuka	48/4	Machinery	Soil Moisture Conservation Activity	Trench Cum Bund	RMT	60.00	230	76.4106	12.1170	0.138	
Kolagala	2041	Madegowda	48/5	Machinery	Soil Moisture Conservation Activity	Trench Cum Bund	RMT	60.00	20	76.4106	12.1170	0.012	
Kolagala	2042	Marishetty	48/6	Machinery	Soil Moisture Conservation Activity	Trench Cum Bund	RMT	60.00	18	76.4106	12.1170	0.011	
Kolagala	2043	Puttamadegowda	48/7	Machinery	Soil Moisture Conservation Activity	Trench Cum Bund	RMT	60.00	15	76.4106	12.1170	0.009	
Kolagala	2044	Mahadevamma	48/8	Machinery	Soil Moisture Conservation Activity	Trench Cum Bund	RMT	60.00	15	76.4106	12.1170	0.009	
Kolagala	2045	Lingegowda	48/9	Machinery	Soil Moisture Conservation Activity	Trench Cum Bund	RMT	60.00	15	76.4106	12.1170	0.009	
Kolagala	2046	Puttamadamma	48/10	Machinery	Soil Moisture Conservation Activity	Trench Cum Bund	RMT	60.00	20	76.4106	12.1170	0.012	
Kolagala	2047	Siddegowda	48/11	Machinery	Soil Moisture Conservation Activity	Trench Cum Bund	RMT	60.00	18	76.4106	12.1170	0.011	

Village Name	Farmer Code	Farmer Name	Survey Number	Rate Type (Manually/Machinery)	Activity Type (Soil Moisture Conservation Activity/ Water Harvesting Activity)	Activity Name	Unit	Unit Cost (In Rs.)	Proposed Quantity	Latitude (Deg-Min-Sec)	Longitude (Deg-Min-Sec)	Total Cost (In Lacs)	Site Photo
Kolagala	2048	Mahesha	48/12	Machinery	Soil Moisture Conservation Activity	Trench Cum Bund	RMT	60.00	18	76.4106	12.1170	0.011	
Kolagala	2049	Varasinga	48/13	Machinery	Soil Moisture Conservation Activity	Trench Cum Bund	RMT	60.00	15	76.4106	12.1170	0.009	
Kolagala	2050	Jayalakshmi	48/14	Machinery	Soil Moisture Conservation Activity	Trench Cum Bund	RMT	60.00	15	76.4106	12.1170	0.009	
Kolagala	2051	Renuka	49	Machinery	Soil Moisture Conservation Activity	Trench Cum Bund	RMT	60.00	53	76.4111	12.1163	0.032	
Kolagala	2052	Govindaraju	50/1	Machinery	Soil Moisture Conservation Activity	Trench Cum Bund	RMT	60.00	18	76.4108	12.1153	0.011	
Kolagala	2053	Chiklingamma	51	Machinery	Soil Moisture Conservation Activity	Trench Cum Bund	RMT	60.00	503	76.4101	12.1140	0.302	
Kolagala	2054	Manjula	52/1	Machinery	Soil Moisture Conservation Activity	Trench Cum Bund	RMT	60.00	103	76.4115	12.1144	0.062	
Kolagala	2055	Manjula	52/1	Machinery	Soil Moisture Conservation Activity	Trench Cum Bund	RMT	60.00	203	76.4115	12.1144	0.122	
Kolagala	2056	Ningamma	52/1	Machinery	Soil Moisture Conservation Activity	Trench Cum Bund	RMT	60.00	103	76.4115	12.1144	0.062	
Kolagala	2057	Manikumar	52/2	Machinery	Soil Moisture Conservation Activity	Trench Cum Bund	RMT	60.00	125	76.4115	12.1144	0.075	
Kolagala	2058	Devraju	54	Machinery	Soil Moisture Conservation Activity	Trench Cum Bund	RMT	60.00	125	76.4136	12.1150	0.075	
Kolagala	2059	Devanna	54	Machinery	Soil Moisture Conservation Activity	Trench Cum Bund	RMT	60.00	58	76.4136	12.1150	0.035	
Kolagala	2060	Beeregowda	54	Machinery	Soil Moisture Conservation Activity	Trench Cum Bund	RMT	60.00	193	76.4136	12.1150	0.116	
Kolagala	2061	Sheshadri	55	Machinery	Soil Moisture Conservation Activity	Trench Cum Bund	RMT	60.00	175	76.4150	12.1149	0.105	
Kolagala	2062	Sundarraju	56	Machinery	Soil Moisture Conservation Activity	Trench Cum Bund	RMT	60.00	88	76.4144	12.1133	0.053	
Kolagala	2063	Indramma	56/2	Machinery	Soil Moisture Conservation Activity	Trench Cum Bund	RMT	60.00	360	76.4144	12.1133	0.216	

Village Name	Farmer Code	Farmer Name	Survey Number	Rate Type (Manually/Machinery)	Activity Type (Soil Moisture Conservation Activity/ Water Harvesting Activity)	Activity Name	Unit	Unit Cost (In Rs.)	Proposed Quantity	Latitude (Deg-Min-Sec)	Longitude (Deg-Min-Sec)	Total Cost (In Lacs)	Site Photo
Kolagala	2064	Nagendra	56/3	Machinery	Soil Moisture Conservation Activity	Trench Cum Bund	RMT	60.00	100	76.4144	12.1133	0.060	
Kolagala	2065	Indramma	56/4	Machinery	Soil Moisture Conservation Activity	Trench Cum Bund	RMT	60.00	228	76.4144	12.1133	0.137	
Kolagala	2066	Nagaraju	56/6	Machinery	Soil Moisture Conservation Activity	Trench Cum Bund	RMT	60.00	100	76.4144	12.1133	0.060	
Kolagala	2067	Chandra	56/7	Machinery	Soil Moisture Conservation Activity	Trench Cum Bund	RMT	60.00	368	76.4144	12.1133	0.221	
Kolagala	2068	Bhaskara	57/1	Machinery	Soil Moisture Conservation Activity	Trench Cum Bund	RMT	60.00	15	76.4164	12.1131	0.009	
Kolagala	2069	Prema	57/2	Machinery	Soil Moisture Conservation Activity	Trench Cum Bund	RMT	60.00	15	76.4164	12.1131	0.009	
Kolagala	2070	Jayamma	57/3	Machinery	Soil Moisture Conservation Activity	Trench Cum Bund	RMT	60.00	20	76.4164	12.1131	0.012	
Kolagala	2071	Vishwanath	57/4	Machinery	Soil Moisture Conservation Activity	Trench Cum Bund	RMT	60.00	33	76.4164	12.1131	0.020	
Kolagala	2072	Chandru	58/1	Machinery	Soil Moisture Conservation Activity	Trench Cum Bund	RMT	60.00	160	76.4155	12.1122	0.096	
Kolagala	2073	Bhaskara	58/3	Machinery	Soil Moisture Conservation Activity	Trench Cum Bund	RMT	60.00	155	76.4155	12.1122	0.093	
Kolagala	2074	Mahesha	58/4	Machinery	Soil Moisture Conservation Activity	Trench Cum Bund	RMT	60.00	125	76.4155	12.1122	0.075	
Kolagala	2075	Vijaykumar	59/1	Machinery	Soil Moisture Conservation Activity	Trench Cum Bund	RMT	60.00	125	76.4146	12.1114	0.075	
Kolagala	2076	Keshavmurthy	59/2	Machinery	Soil Moisture Conservation Activity	Trench Cum Bund	RMT	60.00	300	76.4146	12.1114	0.180	
Kolagala	2077	Pushpalamba	59/3	Machinery	Soil Moisture Conservation Activity	Trench Cum Bund	RMT	60.00	300	76.4146	12.1114	0.180	
Kolagala	2078	Vijayraghava	59/4	Machinery	Soil Moisture Conservation Activity	Trench Cum Bund	RMT	60.00	300	76.4146	12.1114	0.180	
Kolagala	2079	Nanjundegowda	60/1	Machinery	Soil Moisture Conservation Activity	Trench Cum Bund	RMT	60.00	200	76.4131	12.1114	0.120	

Village Name	Farmer Code	Farmer Name	Survey Number	Rate Type (Manually/Machinery)	Activity Type (Soil Moisture Conservation Activity/ Water Harvesting Activity)	Activity Name	Unit	Unit Cost (In Rs.)	Proposed Quantity	Latitude (Deg-Min-Sec)	Longitude (Deg-Min-Sec)	Total Cost (In Lacs)	Site Photo
Kolagala	2080	Venkateshayya	60/2	Machinery	Soil Moisture Conservation Activity	Trench Cum Bund	RMT	60.00	200	76.4131	12.1114	0.120	
Kolagala	2081	Lingarajearas	60/3	Machinery	Soil Moisture Conservation Activity	Trench Cum Bund	RMT	60.00	103	76.4131	12.1114	0.062	
Kolagala	2082	Lingarajearas	60/4	Machinery	Soil Moisture Conservation Activity	Trench Cum Bund	RMT	60.00	133	76.4131	12.1114	0.080	
Kolagala	2083	Nanjundegowda	61/1	Machinery	Soil Moisture Conservation Activity	Trench Cum Bund	RMT	60.00	103	76.4126	12.1122	0.062	
Kolagala	2084	Kumara	61/2	Machinery	Soil Moisture Conservation Activity	Trench Cum Bund	RMT	60.00	178	76.4126	12.1122	0.107	
Kolagala	2085	Devamma	61/3	Machinery	Soil Moisture Conservation Activity	Trench Cum Bund	RMT	60.00	255	76.4126	12.1122	0.153	
Kolagala	2086	Lalitha	61/4	Machinery	Soil Moisture Conservation Activity	Trench Cum Bund	RMT	60.00	100	76.4126	12.1122	0.060	
Kolagala	2087	Reena	61/5	Machinery	Soil Moisture Conservation Activity	Trench Cum Bund	RMT	60.00	135	76.4126	12.1122	0.081	
Kolagala	2088	Venkatesh	62/1	Machinery	Soil Moisture Conservation Activity	Trench Cum Bund	RMT	60.00	135	76.4125	12.1132	0.081	
Kolagala	2089	Thimmayya	62/2	Machinery	Soil Moisture Conservation Activity	Trench Cum Bund	RMT	60.00	100	76.4125	12.1132	0.060	
Kolagala	2090	Chikthimmayya	62/3	Machinery	Soil Moisture Conservation Activity	Trench Cum Bund	RMT	60.00	100	76.4125	12.1132	0.060	
Kolagala	2091	Gavisiddayya	62/4	Machinery	Soil Moisture Conservation Activity	Trench Cum Bund	RMT	60.00	245	76.4125	12.1132	0.147	
Kolagala	2092	Basavamma	62/4	Machinery	Soil Moisture Conservation Activity	Trench Cum Bund	RMT	60.00	100	76.4125	12.1132	0.060	
Kolagala	2093	Gayithramma	63/1	Machinery	Soil Moisture Conservation Activity	Trench Cum Bund	RMT	60.00	100	76.4109	12.1126	0.060	
Kolagala	2094	Nagamma	63/1	Machinery	Soil Moisture Conservation Activity	Trench Cum Bund	RMT	60.00	100	76.4109	12.1126	0.060	
Kolagala	2095	Vimala	63/1	Machinery	Soil Moisture Conservation Activity	Trench Cum Bund	RMT	60.00	203	76.4109	12.1126	0.122	



Village Name	Farmer Code	Farmer Name	Survey Number	Rate Type (Manually/Machinery)	Activity Type (Soil Moisture Conservation Activity/ Water Harvesting Activity)	Activity Name	Unit	Unit Cost (In Rs.)	Proposed Quantity	Latitude (Deg-Min-Sec)	Longitude (Deg-Min-Sec)	Total Cost (In Lacs)	Site Photo
Kolagala	2096	Srikanth	63/2	Machinery	Soil Moisture Conservation Activity	Trench Cum Bund	RMT	60.00	165	76.4109	12.1126	0.099	
Kolagala	2097	Krishnaveni	64/3	Machinery	Soil Moisture Conservation Activity	Trench Cum Bund	RMT	60.00	50	76.4100	12.1126	0.030	
Kolagala	2098	Nagamani	65/1	Machinery	Soil Moisture Conservation Activity	Trench Cum Bund	RMT	60.00	200	76.4104	12.1123	0.120	
Kolagala	2099	Govindanaika	65/2	Machinery	Soil Moisture Conservation Activity	Trench Cum Bund	RMT	60.00	45	76.4104	12.1123	0.027	
Kolagala	2100	Naganaika	65/3	Machinery	Soil Moisture Conservation Activity	Trench Cum Bund	RMT	60.00	45	76.4104	12.1123	0.027	
Kolagala	2101	Thimmanaika	65/4	Machinery	Soil Moisture Conservation Activity	Trench Cum Bund	RMT	60.00	93	76.4104	12.1123	0.056	
Kolagala	2102	Chamachari	8/1	Machinery	Soil Moisture Conservation Activity	Trench Cum Bund	RMT	60.00	25	76.4088	12.1127	0.015	
Kolagala	2103	Jayamma	8/2	Machinery	Soil Moisture Conservation Activity	Trench Cum Bund	RMT	60.00	200	76.4088	12.1127	0.120	
Kolagala	2104	Jayamma	8/5	Machinery	Soil Moisture Conservation Activity	Trench Cum Bund	RMT	60.00	100	76.4088	12.1127	0.060	
Kolagala	2105	Mahesha	8/6	Machinery	Soil Moisture Conservation Activity	Trench Cum Bund	RMT	60.00	45	76.4088	12.1127	0.027	
Kolagala	2106	Govindaraju	10	Machinery	Soil Moisture Conservation Activity	Trench Cum Bund	RMT	60.00	43	76.4089	12.1134	0.026	
Kolagala	2107	Vasanthama	10	Machinery	Soil Moisture Conservation Activity	Trench Cum Bund	RMT	60.00	43	76.4089	12.1134	0.026	
Kolagala	2108	Muttanna	10	Machinery	Soil Moisture Conservation Activity	Trench Cum Bund	RMT	60.00	43	76.4089	12.1134	0.026	
Kolagala	2109	Govindaraju	11	Machinery	Soil Moisture Conservation Activity	Trench Cum Bund	RMT	60.00	113	76.4086	12.1146	0.068	
Kolagala	2110	Nataraju	11	Machinery	Soil Moisture Conservation Activity	Trench Cum Bund	RMT	60.00	128	76.4086	12.1146	0.077	
Kolagala	2111	Vasanthamma	11	Machinery	Soil Moisture Conservation Activity	Trench Cum Bund	RMT	60.00	128	76.4086	12.1146	0.077	

Village Name	Farmer Code	Farmer Name	Survey Number	Rate Type (Manually/Machinery)	Activity Type (Soil Moisture Conservation Activity/ Water Harvesting Activity)	Activity Name	Unit	Unit Cost (In Rs.)	Proposed Quantity	Latitude (Deg-Min-Sec)	Longitude (Deg-Min-Sec)	Total Cost (In Lacs)	Site Photo
Kolagala	2112	Marinaika	11	Machinery	Soil Moisture Conservation Activity	Trench Cum Bund	RMT	60.00	50	76.4086	12.1146	0.030	
Kolagala	2113	Puttamma	12	Machinery	Soil Moisture Conservation Activity	Trench Cum Bund	RMT	60.00	65	76.4081	12.1156	0.039	
Kolagala	2114	Chandra	12	Machinery	Soil Moisture Conservation Activity	Trench Cum Bund	RMT	60.00	35	76.4081	12.1156	0.021	
Kolagala	2115	Jinachandra	12	Machinery	Soil Moisture Conservation Activity	Trench Cum Bund	RMT	60.00	230	76.4081	12.1156	0.138	
Kolagala	2116	Anantharaju	12	Machinery	Soil Moisture Conservation Activity	Trench Cum Bund	RMT	60.00	35	76.4081	12.1156	0.021	
Kolagala	2117	Shantaraju	12	Machinery	Soil Moisture Conservation Activity	Trench Cum Bund	RMT	60.00	83	76.4081	12.1156	0.050	
Kolagala	2118	Nagendra	12	Machinery	Soil Moisture Conservation Activity	Trench Cum Bund	RMT	60.00	235	76.4081	12.1156	0.141	
Kolagala	2119	Ravi	12	Machinery	Soil Moisture Conservation Activity	Trench Cum Bund	RMT	60.00	85	76.4081	12.1156	0.051	
Kolagala	2120	Jayanna	12	Machinery	Soil Moisture Conservation Activity	Trench Cum Bund	RMT	60.00	35	76.4081	12.1156	0.021	
Kolagala	2121	Nagaraju	12	Machinery	Soil Moisture Conservation Activity	Trench Cum Bund	RMT	60.00	128	76.4081	12.1156	0.077	
Kolagala	2122	Sundarraju	12	Machinery	Soil Moisture Conservation Activity	Trench Cum Bund	RMT	60.00	125	76.4081	12.1156	0.075	
Kolagala	2123	Ravi	12	Machinery	Soil Moisture Conservation Activity	Trench Cum Bund	RMT	60.00	370	76.4081	12.1156	0.222	
Kolagala	2124	Sundarraju	12	Machinery	Soil Moisture Conservation Activity	Trench Cum Bund	RMT	60.00	125	76.4081	12.1156	0.075	
Kolagala	2125	Nagaraju	12	Machinery	Soil Moisture Conservation Activity	Trench Cum Bund	RMT	60.00	153	76.4081	12.1156	0.092	
Kolagala	2126	Kumara	12	Machinery	Soil Moisture Conservation Activity	Trench Cum Bund	RMT	60.00	363	76.4081	12.1156	0.218	
Kolagala	2127	Purushotham	13/1	Machinery	Soil Moisture Conservation Activity	Trench Cum Bund	RMT	60.00	25	76.4085	12.1170	0.015	

Village Name	Farmer Code	Farmer Name	Survey Number	Rate Type (Manually/Machinery)	Activity Type (Soil Moisture Conservation Activity/ Water Harvesting Activity)	Activity Name	Unit	Unit Cost (In Rs.)	Proposed Quantity	Latitude (Deg-Min-Sec)	Longitude (Deg-Min-Sec)	Total Cost (In Lacs)	Site Photo
Kolagala	2128	Madegowda	13/2	Machinery	Soil Moisture Conservation Activity	Trench Cum Bund	RMT	60.00	130	76.4085	12.1170	0.078	
Kolagala	2129	Manikumar	13/4	Machinery	Soil Moisture Conservation Activity	Trench Cum Bund	RMT	60.00	18	76.4085	12.1170	0.011	
Kolagala	2130	Nagesh	13/6	Machinery	Soil Moisture Conservation Activity	Trench Cum Bund	RMT	60.00	168	76.4085	12.1170	0.101	
Kolagala	2131	Kanika	14/1	Machinery	Soil Moisture Conservation Activity	Trench Cum Bund	RMT	60.00	93	76.4066	12.1168	0.056	
Kolagala	2132	Jeenachandra	14/3	Machinery	Soil Moisture Conservation Activity	Trench Cum Bund	RMT	60.00	93	76.4066	12.1168	0.056	
Kolagala	2133	Shantharaju	14/4	Machinery	Soil Moisture Conservation Activity	Trench Cum Bund	RMT	60.00	93	76.4066	12.1168	0.056	
Kolagala	2134	Nagendra	14/5	Machinery	Soil Moisture Conservation Activity	Trench Cum Bund	RMT	60.00	93	76.4066	12.1168	0.056	
Kolagala	2135	Chandrakala	14/6	Machinery	Soil Moisture Conservation Activity	Trench Cum Bund	RMT	60.00	93	76.4066	12.1168	0.056	
Kolagala	2136	Ravi	15	Machinery	Soil Moisture Conservation Activity	Trench Cum Bund	RMT	60.00	725	76.4063	12.1156	0.435	
Kolagala	2137	Lolamma	16	Machinery	Soil Moisture Conservation Activity	Trench Cum Bund	RMT	60.00	208	76.4051	12.1152	0.125	
Kolagala	2138	Nagarathna	17/1	Machinery	Soil Moisture Conservation Activity	Trench Cum Bund	RMT	60.00	148	76.4060	12.1146	0.089	
Kolagala	2139	Sundaramanne	17/2	Machinery	Soil Moisture Conservation Activity	Trench Cum Bund	RMT	60.00	145	76.4060	12.1146	0.087	
Kolagala	2140	Kendaganswamy	18	Machinery	Soil Moisture Conservation Activity	Trench Cum Bund	RMT	60.00	323	76.4076	12.1138	0.194	
Kolagala	2141	Kendaganswamy	18/1	Machinery	Soil Moisture Conservation Activity	Trench Cum Bund	RMT	60.00	373	76.4076	12.1138	0.224	
Kolagala	2142	Shantaraju	18/2	Machinery	Soil Moisture Conservation Activity	Trench Cum Bund	RMT	60.00	173	76.4076	12.1138	0.104	
Kolagala	2143	Nagaraju	18/3	Machinery	Soil Moisture Conservation Activity	Trench Cum Bund	RMT	60.00	200	76.4076	12.1138	0.120	

Village Name	Farmer Code	Farmer Name	Survey Number	Rate Type (Manually/Machinery)	Activity Type (Soil Moisture Conservation Activity/ Water Harvesting Activity)	Activity Name	Unit	Unit Cost (In Rs.)	Proposed Quantity	Latitude (Deg-Min-Sec)	Longitude (Deg-Min-Sec)	Total Cost (In Lacs)	Site Photo
Kolagala	2144	Jayanna	18/4	Machinery	Soil Moisture Conservation Activity	Trench Cum Bund	RMT	60.00	200	76.4076	12.1138	0.120	
Kolagala	2145	Maramma	19	Machinery	Soil Moisture Conservation Activity	Trench Cum Bund	RMT	60.00	20	76.4073	12.1132	0.012	
Kolagala	2146	Puttamma	19	Machinery	Soil Moisture Conservation Activity	Trench Cum Bund	RMT	60.00	150	76.4073	12.1132	0.090	
Kolagala	2147	Lollamma	21/1	Machinery	Soil Moisture Conservation Activity	Trench Cum Bund	RMT	60.00	140	76.4045	12.1154	0.084	
Kolagala	2148	Ramprasad	21/2A	Machinery	Soil Moisture Conservation Activity	Trench Cum Bund	RMT	60.00	140	76.4045	12.1154	0.084	
Kolagala	2149	Ramprasad	21/2B	Machinery	Soil Moisture Conservation Activity	Trench Cum Bund	RMT	60.00	153	76.4045	12.1154	0.092	
Holehundi	2150	D. Rajanna	154/1	Machinery	Soil Moisture Conservation Activity	Trench Cum Bund	RMT	60.00	63	76.4212	12.1139	0.038	
Holehundi	2151	M.S. Srinivasachar	154/2	Machinery	Soil Moisture Conservation Activity	Trench Cum Bund	RMT	60.00	53	76.4212	12.1139	0.032	
Holehundi	2152	Krishnachar	154/2	Machinery	Soil Moisture Conservation Activity	Trench Cum Bund	RMT	60.00	53	76.4212	12.1139	0.032	
Holehundi	2153	P. Nagappa	152	Machinery	Soil Moisture Conservation Activity	Trench Cum Bund	RMT	60.00	48	76.4221	12.1138	0.029	
Holehundi	2154	Shinegowda	151/1	Machinery	Soil Moisture Conservation Activity	Trench Cum Bund	RMT	60.00	68	76.4229	12.1132	0.041	
Holehundi	2155	M.N. Puttamanni	151/2	Machinery	Soil Moisture Conservation Activity	Trench Cum Bund	RMT	60.00	78	76.4229	12.1132	0.047	
Holehundi	2156	Shinegowda	151/4	Machinery	Soil Moisture Conservation Activity	Trench Cum Bund	RMT	60.00	143	76.4229	12.1132	0.086	
Holehundi	2157	Shinegowda	151/6	Machinery	Soil Moisture Conservation Activity	Trench Cum Bund	RMT	60.00	40	76.4229	12.1132	0.024	
Holehundi	2158	K. Devaraje Urs	151/5	Machinery	Soil Moisture Conservation Activity	Trench Cum Bund	RMT	60.00	35	76.4229	12.1132	0.021	
Holehundi	2159	Puttaveeramma	151/3	Machinery	Soil Moisture Conservation Activity	Trench Cum Bund	RMT	60.00	148	76.4229	12.1132	0.089	

Village Name	Farmer Code	Farmer Name	Survey Number	Rate Type (Manually/Machinery)	Activity Type (Soil Moisture Conservation Activity/ Water Harvesting Activity)	Activity Name	Unit	Unit Cost (In Rs.)	Proposed Quantity	Latitude (Deg-Min-Sec)	Longitude (Deg-Min-Sec)	Total Cost (In Lacs)	Site Photo
Holehundi	2160	B.A. Mahadevappa	163	Machinery	Soil Moisture Conservation Activity	Trench Cum Bund	RMT	60.00	45	76.4178	12.1161	0.027	
Holehundi	2161	B.A. Mahadevappa	164	Machinery	Soil Moisture Conservation Activity	Trench Cum Bund	RMT	60.00	45	76.4184	12.1163	0.027	
Holehundi	2162	P. Nagappa	165	Machinery	Soil Moisture Conservation Activity	Trench Cum Bund	RMT	60.00	83	76.4192	12.1166	0.050	
Holehundi	2163	M. Rajakumar	179/1	Machinery	Soil Moisture Conservation Activity	Trench Cum Bund	RMT	60.00	243	76.4208	12.1164	0.146	
Holehundi	2164	M. Rajakumar	179/2	Machinery	Soil Moisture Conservation Activity	Trench Cum Bund	RMT	60.00	243	76.4208	12.1164	0.146	
Holehundi	2165	M. Rajakumar	178	Machinery	Soil Moisture Conservation Activity	Trench Cum Bund	RMT	60.00	170	76.4214	12.1164	0.102	
Holehundi	2166	M. Rajakumar	178/2	Machinery	Soil Moisture Conservation Activity	Trench Cum Bund	RMT	60.00	170	76.4214	12.1164	0.102	
Holehundi	2167	Gopalachar	168	Machinery	Soil Moisture Conservation Activity	Trench Cum Bund	RMT	60.00	223	76.4202	12.1156	0.134	
Holehundi	2168	M. Nandhamohan	167/1	Machinery	Soil Moisture Conservation Activity	Trench Cum Bund	RMT	60.00	233	76.4196	12.1157	0.140	
Holehundi	2169	M. Nandhamohan	167/2	Machinery	Soil Moisture Conservation Activity	Trench Cum Bund	RMT	60.00	235	76.4196	12.1157	0.141	
Holehundi	2170	M. Mutthukumar	167/2	Machinery	Soil Moisture Conservation Activity	Trench Cum Bund	RMT	60.00	33	76.4196	12.1157	0.020	
Holehundi	2171	S. Ananthkrishnamurthy	182	Machinery	Soil Moisture Conservation Activity	Trench Cum Bund	RMT	60.00	45	76.4181	12.1170	0.027	
Holehundi	2172	B.A. Mahadevappa	181	Machinery	Soil Moisture Conservation Activity	Trench Cum Bund	RMT	60.00	208	76.4192	12.1170	0.125	
Holehundi	2173	M. Nandhamohan	180/1	Machinery	Soil Moisture Conservation Activity	Trench Cum Bund	RMT	60.00	55	76.4203	12.1169	0.033	
Holehundi	2174	M. Nandhamohan	180/4	Machinery	Soil Moisture Conservation Activity	Trench Cum Bund	RMT	60.00	175	76.4203	12.1169	0.105	
Holehundi	2175	M. Nandhamohan	180/6	Machinery	Soil Moisture Conservation Activity	Trench Cum Bund	RMT	60.00	175	76.4203	12.1169	0.105	

Village Name	Farmer Code	Farmer Name	Survey Number	Rate Type (Manually/Machinery)	Activity Type (Soil Moisture Conservation Activity/ Water Harvesting Activity)	Activity Name	Unit	Unit Cost (In Rs.)	Proposed Quantity	Latitude (Deg-Min-Sec)	Longitude (Deg-Min-Sec)	Total Cost (In Lacs)	Site Photo
Holehundi	2176	Karigowda	180/7	Machinery	Soil Moisture Conservation Activity	Trench Cum Bund	RMT	60.00	55	76.4203	12.1169	0.033	
Holehundi	2177	M. Rajakumar	180/3	Machinery	Soil Moisture Conservation Activity	Trench Cum Bund	RMT	60.00	28	76.4203	12.1169	0.017	
Holehundi	2178	M. Nandhamohan	180/5	Machinery	Soil Moisture Conservation Activity	Trench Cum Bund	RMT	60.00	25	76.4203	12.1169	0.015	
Holehundi	2179	P. Nagappa	229	Machinery	Soil Moisture Conservation Activity	Trench Cum Bund	RMT	60.00	188	76.4179	12.1165	0.113	
Holehundi	2180	Kendagannappa	187/1	Machinery	Soil Moisture Conservation Activity	Trench Cum Bund	RMT	60.00	268	76.4185	12.1193	0.161	
Holehundi	2181	Girijamma	187/2	Machinery	Soil Moisture Conservation Activity	Trench Cum Bund	RMT	60.00	270	76.4185	12.1193	0.162	
Holehundi	2182	B. Mahadevamma	187/3	Machinery	Soil Moisture Conservation Activity	Trench Cum Bund	RMT	60.00	108	76.4185	12.1193	0.065	
Holehundi	2183	Basappa	187/3c1	Machinery	Soil Moisture Conservation Activity	Trench Cum Bund	RMT	60.00	175	76.4185	12.1193	0.105	
Holehundi	2184	B. Mahadevamma	187/3c2	Machinery	Soil Moisture Conservation Activity	Trench Cum Bund	RMT	60.00	160	76.4185	12.1193	0.096	
Holehundi	2185	Kamamma	189/1	Machinery	Soil Moisture Conservation Activity	Trench Cum Bund	RMT	60.00	105	76.4200	12.1192	0.063	
Holehundi	2186	Devarajappa	189/2	Machinery	Soil Moisture Conservation Activity	Trench Cum Bund	RMT	60.00	105	76.4200	12.1192	0.063	
Holehundi	2187	Siddaramgowda	189/3	Machinery	Soil Moisture Conservation Activity	Trench Cum Bund	RMT	60.00	190	76.4200	12.1192	0.114	
Holehundi	2188	Cheluviah	190/3	Machinery	Soil Moisture Conservation Activity	Trench Cum Bund	RMT	60.00	125	76.4201	12.1182	0.075	
Holehundi	2189	Puttagowramma	190/4	Machinery	Soil Moisture Conservation Activity	Trench Cum Bund	RMT	60.00	125	76.4201	12.1182	0.075	
Holehundi	2190	M. Sellamala	190/1	Machinery	Soil Moisture Conservation Activity	Trench Cum Bund	RMT	60.00	53	76.4201	12.1182	0.032	
Holehundi	2191	Puttagowramma	190/2	Machinery	Soil Moisture Conservation Activity	Trench Cum Bund	RMT	60.00	53	76.4201	12.1182	0.032	

Village Name	Farmer Code	Farmer Name	Survey Number	Rate Type (Manually/Machinery)	Activity Type (Soil Moisture Conservation Activity/ Water Harvesting Activity)	Activity Name	Unit	Unit Cost (In Rs.)	Proposed Quantity	Latitude (Deg-Min-Sec)	Longitude (Deg-Min-Sec)	Total Cost (In Lacs)	Site Photo
Holehundi	2192	H.S. Shivanna	186	Machinery	Soil Moisture Conservation Activity	Trench Cum Bund	RMT	60.00	358	76.4184	12.1180	0.215	
Holehundi	2193	Puttanayaka	185/1	Machinery	Soil Moisture Conservation Activity	Trench Cum Bund	RMT	60.00	43	76.4195	12.1179	0.026	
Holehundi	2194	Sannadevamma	185/2	Machinery	Soil Moisture Conservation Activity	Trench Cum Bund	RMT	60.00	43	76.4195	12.1179	0.026	
Holehundi	2195	P. Nagappa	184/1	Machinery	Soil Moisture Conservation Activity	Trench Cum Bund	RMT	60.00	100	76.4194	12.1176	0.060	
Holehundi	2196	M. Rajakumar	155/1A	Machinery	Soil Moisture Conservation Activity	Trench Cum Bund	RMT	60.00	128	76.4209	12.1131	0.077	
Holehundi	2197	M. Nandhamohan	155/1B	Machinery	Soil Moisture Conservation Activity	Trench Cum Bund	RMT	60.00	110	76.4209	12.1131	0.066	
Holehundi	2198	M. Nandhamohan	155/1C	Machinery	Soil Moisture Conservation Activity	Trench Cum Bund	RMT	60.00	38	76.4209	12.1131	0.023	
Holehundi	2199	M. Mutthukumar	155/1C	Machinery	Soil Moisture Conservation Activity	Trench Cum Bund	RMT	60.00	140	76.4209	12.1131	0.084	
Holehundi	2200	Puttagowramma	155/2A	Machinery	Soil Moisture Conservation Activity	Trench Cum Bund	RMT	60.00	118	76.4209	12.1131	0.071	
Holehundi	2201	D. Rajanna	155/2B	Machinery	Soil Moisture Conservation Activity	Trench Cum Bund	RMT	60.00	115	76.4209	12.1131	0.069	
Holehundi	2202	M. Nandhamohan	159	Machinery	Soil Moisture Conservation Activity	Trench Cum Bund	RMT	60.00	83	76.4200	12.1139	0.050	
Holehundi	2203	M. Mutthukumar	159	Machinery	Soil Moisture Conservation Activity	Trench Cum Bund	RMT	60.00	70	76.4200	12.1139	0.042	
Holehundi	2204	M. Rajakumar	159	Machinery	Soil Moisture Conservation Activity	Trench Cum Bund	RMT	60.00	103	76.4200	12.1139	0.062	
Holehundi	2205	M. Mutthukumar	158	Machinery	Soil Moisture Conservation Activity	Trench Cum Bund	RMT	60.00	313	76.4189	12.1139	0.188	
Holehundi	2206	K. Chandrashekhara	156/1	Machinery	Soil Moisture Conservation Activity	Trench Cum Bund	RMT	60.00	350	76.4184	12.1129	0.210	
Holehundi	2207	R. Prema	156/2	Machinery	Soil Moisture Conservation Activity	Trench Cum Bund	RMT	60.00	310	76.4184	12.1129	0.186	

Village Name	Farmer Code	Farmer Name	Survey Number	Rate Type (Manually/Machinery)	Activity Type (Soil Moisture Conservation Activity/ Water Harvesting Activity)	Activity Name	Unit	Unit Cost (In Rs.)	Proposed Quantity	Latitude (Deg-Min-Sec)	Longitude (Deg-Min-Sec)	Total Cost (In Lacs)	Site Photo
Holehundi	2208	Jayamma	157/1	Machinery	Soil Moisture Conservation Activity	Trench Cum Bund	RMT	60.00	60	76.4189	12.1156	0.036	
Holehundi	2209	K.S. Cheluvaiiah	166/1	Machinery	Soil Moisture Conservation Activity	Trench Cum Bund	RMT	60.00	73	76.4170	12.1123	0.044	
Holehundi	2210	Krishnaswamy	166/1	Machinery	Soil Moisture Conservation Activity	Trench Cum Bund	RMT	60.00	70	76.4170	12.1123	0.042	
Holehundi	2211	Devamma	162	Machinery	Soil Moisture Conservation Activity	Trench Cum Bund	RMT	60.00	105	76.4182	12.1154	0.063	
Holehundi	2212	M. Mutthukumar	161	Machinery	Soil Moisture Conservation Activity	Trench Cum Bund	RMT	60.00	128	76.4190	12.1147	0.077	
Holehundi	2213	M. Mutthukumar	160	Machinery	Soil Moisture Conservation Activity	Trench Cum Bund	RMT	60.00	18	76.4201	12.1145	0.011	
Holehundi	2214	M. Nandhamohan	160	Machinery	Soil Moisture Conservation Activity	Trench Cum Bund	RMT	60.00	18	76.4201	12.1145	0.011	
Holehundi	2215	M. Rajakumar	160	Machinery	Soil Moisture Conservation Activity	Trench Cum Bund	RMT	60.00	88	76.4201	12.1145	0.053	
Holehundi	2216	Yashodamma	170	Machinery	Soil Moisture Conservation Activity	Trench Cum Bund	RMT	60.00	188	76.4220	12.1149	0.113	
Holehundi	2217	D. Rajanna	153/1	Machinery	Soil Moisture Conservation Activity	Trench Cum Bund	RMT	60.00	83	76.4213	12.1143	0.050	
Holehundi	2218	D. Rajanna	153/2	Machinery	Soil Moisture Conservation Activity	Trench Cum Bund	RMT	60.00	78	76.4213	12.1143	0.047	
Kodichamanahalli	2219	Swamigowda	15/1	Machinery	Soil Moisture Conservation Activity	Trench Cum Bund	RMT	60.00	133	76.4103	12.1416	0.080	
Kodichamanahalli	2220	Indregowda	15/2	Machinery	Soil Moisture Conservation Activity	Trench Cum Bund	RMT	60.00	153	76.4103	12.1416	0.092	
Kodichamanahalli	2221	Kalyanamma	15/2	Machinery	Soil Moisture Conservation Activity	Trench Cum Bund	RMT	60.00	158	76.4103	12.1416	0.095	
Kodichamanahalli	2222	Papegowda	15/3	Machinery	Soil Moisture Conservation Activity	Trench Cum Bund	RMT	60.00	133	76.4103	12.1416	0.080	
Kodichamanahalli	2223	Shivannegowda	15/4	Machinery	Soil Moisture Conservation Activity	Trench Cum Bund	RMT	60.00	135	76.4103	12.1416	0.081	



Village Name	Farmer Code	Farmer Name	Survey Number	Rate Type (Manually/Machinery)	Activity Type (Soil Moisture Conservation Activity/ Water Harvesting Activity)	Activity Name	Unit	Unit Cost (In Rs.)	Proposed Quantity	Latitude (Deg-Min-Sec)	Longitude (Deg-Min-Sec)	Total Cost (In Lacs)	Site Photo
Kodichamanahalli	2224	Indregowda	16	Machinery	Soil Moisture Conservation Activity	Trench Cum Bund	RMT	60.00	140	76.4122	12.1409	0.084	
Kodichamanahalli	2225	Shivaramgowda	16	Machinery	Soil Moisture Conservation Activity	Trench Cum Bund	RMT	60.00	300	76.4122	12.1409	0.180	
Kodichamanahalli	2226	Chandregowda	16	Machinery	Soil Moisture Conservation Activity	Trench Cum Bund	RMT	60.00	140	76.4122	12.1409	0.084	
Kodichamanahalli	2227	Channewgoda	17	Machinery	Soil Moisture Conservation Activity	Trench Cum Bund	RMT	60.00	503	76.4107	12.1408	0.302	
Kodichamanahalli	2228	Mariswamy	18	Machinery	Soil Moisture Conservation Activity	Trench Cum Bund	RMT	60.00	210	76.4092	12.1404	0.126	
Kodichamanahalli	2229	Sarkari Beelu	19	Machinery	Soil Moisture Conservation Activity	Trench Cum Bund	RMT	60.00	420	76.4070	12.1410	0.252	
Kodichamanahalli	2230	Sannamma	20	Machinery	Soil Moisture Conservation Activity	Trench Cum Bund	RMT	60.00	120	76.4080	12.1416	0.072	
Kodichamanahalli	2231	Shivkumar	21	Machinery	Soil Moisture Conservation Activity	Trench Cum Bund	RMT	60.00	385	76.4075	12.1427	0.231	
Kodichamanahalli	2232	Somashetty	22	Machinery	Soil Moisture Conservation Activity	Trench Cum Bund	RMT	60.00	300	76.4065	12.1439	0.180	
Kodichamanahalli	2233	Siddashetty	22	Machinery	Soil Moisture Conservation Activity	Trench Cum Bund	RMT	60.00	375	76.4065	12.1439	0.225	
Kodichamanahalli	2234	Karigowda	22	Machinery	Soil Moisture Conservation Activity	Trench Cum Bund	RMT	60.00	255	76.4065	12.1439	0.153	
Kodichamanahalli	2235	Pttathayamma	22	Machinery	Soil Moisture Conservation Activity	Trench Cum Bund	RMT	60.00	310	76.4065	12.1439	0.186	
Kodichamanahalli	2236	Chikkamma	22	Machinery	Soil Moisture Conservation Activity	Trench Cum Bund	RMT	60.00	245	76.4065	12.1439	0.147	
Kodichamanahalli	2237	Mariswamy	29	Machinery	Soil Moisture Conservation Activity	Trench Cum Bund	RMT	60.00	255	76.4079	12.1402	0.153	
Kodichamanahalli	2238	Mariswamy	30	Machinery	Soil Moisture Conservation Activity	Trench Cum Bund	RMT	60.00	325	76.4083	12.1402	0.195	
Kodichamanahalli	2239	Mariswamy	31	Machinery	Soil Moisture Conservation Activity	Trench Cum Bund	RMT	60.00	103	76.4088	12.1402	0.062	

Village Name	Farmer Code	Farmer Name	Survey Number	Rate Type (Manually/Machinery)	Activity Type (Soil Moisture Conservation Activity/ Water Harvesting Activity)	Activity Name	Unit	Unit Cost (In Rs.)	Proposed Quantity	Latitude (Deg-Min-Sec)	Longitude (Deg-Min-Sec)	Total Cost (In Lacs)	Site Photo
Iruvidi	2240	Govindachari	27/2	Machinery	Soil Moisture Conservation Activity	Trench Cum Bund	RMT	60.00	63	76.4185	12.1210	0.038	
Iruvidi	2241	Rachamma	27/3	Machinery	Soil Moisture Conservation Activity	Trench Cum Bund	RMT	60.00	40	76.4185	12.1210	0.024	
Iruvidi	2242	Basappashetty	27/4	Machinery	Soil Moisture Conservation Activity	Trench Cum Bund	RMT	60.00	110	76.4185	12.1210	0.066	
Maleyuru	2243	Basavraju	131	Machinery	Soil Moisture Conservation Activity	Trench Cum Bund	RMT	60.00	263	76.4185	12.1109	0.158	
Maleyuru	2244	Rajamma	132	Machinery	Soil Moisture Conservation Activity	Trench Cum Bund	RMT	60.00	28	76.4196	12.1111	0.017	
Maleyuru	2245	Kemparaju	146/2	Machinery	Soil Moisture Conservation Activity	Trench Cum Bund	RMT	60.00	113	76.4206	12.1111	0.068	
Maleyuru	2246	Anand	146/3	Machinery	Soil Moisture Conservation Activity	Trench Cum Bund	RMT	60.00	20	76.4206	12.1111	0.012	
Maleyuru	2247	Somesha	146/4	Machinery	Soil Moisture Conservation Activity	Trench Cum Bund	RMT	60.00	53	76.4206	12.1111	0.032	
Maleyuru	2248	Kullegowda	146/5	Machinery	Soil Moisture Conservation Activity	Trench Cum Bund	RMT	60.00	88	76.4206	12.1111	0.053	
Maleyuru	2249	Puttamma	146/6	Machinery	Soil Moisture Conservation Activity	Trench Cum Bund	RMT	60.00	223	76.4206	12.1111	0.134	
Maleyuru	2250	Vasanthkumar	147	Machinery	Soil Moisture Conservation Activity	Trench Cum Bund	RMT	60.00	270	76.4218	12.1111	0.162	
Nayakanahundi	2251	Gudu Thopu	61	Machinery	Soil Moisture Conservation Activity	Trench Cum Bund	RMT	60.00	350	76.4218	12.1111	0.210	
Nayakanahundi	2252	Beelu	89	Machinery	Soil Moisture Conservation Activity	Trench Cum Bund	RMT	60.00	345	76.4218	12.1111	0.207	
Nayakanahundi	2253	Gomala	86	Machinery	Soil Moisture Conservation Activity	Trench Cum Bund	RMT	60.00	1303	76.4218	12.1111	0.782	
Nayakanahundi	2254	Sarkari	96	Machinery	Soil Moisture Conservation Activity	Trench Cum Bund	RMT	60.00	848	76.4218	12.1111	0.509	
Kunigalu	2255	Sarkari Beelu	7/3	Machinery	Soil Moisture Conservation Activity	Trench Cum Bund	RMT	60.00	973	76.4218	12.1111	0.584	

Village Name	Farmer Code	Farmer Name	Survey Number	Rate Type (Manually/Machinery)	Activity Type (Soil Moisture Conservation Activity/ Water Harvesting Activity)	Activity Name	Unit	Unit Cost (In Rs.)	Proposed Quantity	Latitude (Deg-Min-Sec)	Longitude (Deg-Min-Sec)	Total Cost (In Lacs)	Site Photo
Kunigalu	2256	Sarkari Beelu	7/3	Machinery	Soil Moisture Conservation Activity	Trench Cum Bund	RMT	60.00	1503	76.4218	12.1111	0.902	
Kunigalu	2257	Sarkari Beelu	5	Machinery	Soil Moisture Conservation Activity	Trench Cum Bund	RMT	60.00	1030	76.4218	12.1111	0.618	
Kunigalu	2258	Kola	4	Machinery	Soil Moisture Conservation Activity	Trench Cum Bund	RMT	60.00	33	76.4218	12.1111	0.020	
Kolagala	2259	Kaveri Niravari Nigama	19	Machinery	Soil Moisture Conservation Activity	Trench Cum Bund	RMT	60.00	150	76.4218	12.1111	0.090	
Kolagala	2260	Kaveri Niravari Nigama	13	Machinery	Soil Moisture Conservation Activity	Trench Cum Bund	RMT	60.00	45	76.4218	12.1111	0.027	
Kolagala	2261	Sarkari Hiriya Prathamika	64/1	Machinery	Soil Moisture Conservation Activity	Trench Cum Bund	RMT	60.00	70	76.4218	12.1111	0.042	
Kolagala	2262	Gunduthopu	34	Machinery	Soil Moisture Conservation Activity	Trench Cum Bund	RMT	60.00	250	76.4218	12.1111	0.150	
Kolagala	2263	Kaveri Niravari Nigama	16	Machinery	Soil Moisture Conservation Activity	Trench Cum Bund	RMT	60.00	125	76.4218	12.1111	0.075	
Kolagala	2264	Kaveri Niravari Nigama	15	Machinery	Soil Moisture Conservation Activity	Trench Cum Bund	RMT	60.00	88	76.4218	12.1111	0.053	
Kolagala	2265	Kaveri Niravari Nigama	18	Machinery	Soil Moisture Conservation Activity	Trench Cum Bund	RMT	60.00	50	76.4218	12.1111	0.030	
Maleyuru	2266	Kaveri Neeravari Nigama	146/1	Machinery	Soil Moisture Conservation Activity	Trench Cum Bund	RMT	60.00	70	76.4218	12.1111	0.042	
Holehundi	2267	Golaiah	237	Machinery	Soil Moisture Conservation Activity	Trench Cum Bund	RMT	60.00	102	76.4238	12.1326	0.061	
Holehundi	2268	Siddarammu	237/2	Machinery	Soil Moisture Conservation Activity	Trench Cum Bund	RMT	60.00	103	76.4238	12.1326	0.062	
Holehundi	2269	Gopalaiah	238	Machinery	Soil Moisture Conservation Activity	Trench Cum Bund	RMT	60.00	205	76.4238	12.1331	0.123	
Holehundi	2270	Chinnaswamy	246/1	Machinery	Soil Moisture Conservation Activity	Trench Cum Bund	RMT	60.00	16	76.4248	12.1330	0.010	
Holehundi	2271	Shivamallu	246/2	Machinery	Soil Moisture Conservation Activity	Trench Cum Bund	RMT	60.00	16	76.4248	12.1330	0.010	

Village Name	Farmer Code	Farmer Name	Survey Number	Rate Type (Manually/Machinery)	Activity Type (Soil Moisture Conservation Activity/ Water Harvesting Activity)	Activity Name	Unit	Unit Cost (In Rs.)	Proposed Quantity	Latitude (Deg-Min-Sec)	Longitude (Deg-Min-Sec)	Total Cost (In Lacs)	Site Photo
Holehundi	2272	Sarojamma	246/4	Machinery	Soil Moisture Conservation Activity	Trench Cum Bund	RMT	60.00	16	76.4248	12.1330	0.010	
Holehundi	2273	Ramesha	246/5	Machinery	Soil Moisture Conservation Activity	Trench Cum Bund	RMT	60.00	16	76.4248	12.1330	0.010	
Holehundi	2274	Mahadevaiah	241	Machinery	Soil Moisture Conservation Activity	Trench Cum Bund	RMT	60.00	200	76.4252	12.1318	0.120	
Holehundi	2275	Ramesha	10/2	Machinery	Soil Moisture Conservation Activity	Trench Cum Bund	RMT	60.00	103	76.4255	12.1323	0.062	
Holehundi	2276	Kempalamm	8	Machinery	Soil Moisture Conservation Activity	Trench Cum Bund	RMT	60.00	112	76.4234	12.1320	0.067	
Holehundi	2277	Rajashekhara	227	Machinery	Soil Moisture Conservation Activity	Trench Cum Bund	RMT	60.00	227	76.4217	12.1314	0.136	
Holehundi	2278	M S Chandru	2	Machinery	Soil Moisture Conservation Activity	Trench Cum Bund	RMT	60.00	216	76.4226	12.1313	0.130	
Holehundi	2279	Vasantha	6/1	Machinery	Soil Moisture Conservation Activity	Trench Cum Bund	RMT	60.00	24	76.4236	12.1313	0.014	
Holehundi	2280	Chikkathayamma	1	Machinery	Soil Moisture Conservation Activity	Trench Cum Bund	RMT	60.00	100	76.4227	12.1319	0.060	
Holehundi	2281	Siddamma	7/2	Machinery	Soil Moisture Conservation Activity	Trench Cum Bund	RMT	60.00	120	76.4243	12.1304	0.072	
Holehundi	2282	Vasantha	5	Machinery	Soil Moisture Conservation Activity	Trench Cum Bund	RMT	60.00	137	76.4235	12.1307	0.082	
Holehundi	2283	Mahadeva	3/1	Machinery	Soil Moisture Conservation Activity	Trench Cum Bund	RMT	60.00	101	76.4225	12.1304	0.061	
Holehundi	2284	S Shylaja	3/2	Machinery	Soil Moisture Conservation Activity	Trench Cum Bund	RMT	60.00	101	76.4225	12.1304	0.061	
Holehundi	2285	Kenchaiah	225/1	Machinery	Soil Moisture Conservation Activity	Trench Cum Bund	RMT	60.00	14	76.4224	12.1297	0.008	
Holehundi	2286	D Rachaiah	224/1	Machinery	Soil Moisture Conservation Activity	Trench Cum Bund	RMT	60.00	112	76.4226	12.1292	0.067	
Holehundi	2287	G M Mahadeva	223/1	Machinery	Soil Moisture Conservation Activity	Trench Cum Bund	RMT	60.00	20	76.4233	12.1285	0.012	

Village Name	Farmer Code	Farmer Name	Survey Number	Rate Type (Manually/Machinery)	Activity Type (Soil Moisture Conservation Activity/ Water Harvesting Activity)	Activity Name	Unit	Unit Cost (In Rs.)	Proposed Quantity	Latitude (Deg-Min-Sec)	Longitude (Deg-Min-Sec)	Total Cost (In Lacs)	Site Photo
Holehundi	2288	P Shivalingamma	223/2	Machinery	Soil Moisture Conservation Activity	Trench Cum Bund	RMT	60.00	21	76.4233	12.1285	0.013	
Holehundi	2289	G M Mahadevaiah	223/3	Machinery	Soil Moisture Conservation Activity	Trench Cum Bund	RMT	60.00	39	76.4233	12.1285	0.023	
Holehundi	2290	Shankaregowda	223/5	Machinery	Soil Moisture Conservation Activity	Trench Cum Bund	RMT	60.00	100	76.4233	12.1285	0.060	
Holehundi	2291	G M Mahadevaiah	223/3	Machinery	Soil Moisture Conservation Activity	Trench Cum Bund	RMT	60.00	39	76.4233	12.1285	0.023	
Holehundi	2292	Shankaregowda	223/5	Machinery	Soil Moisture Conservation Activity	Trench Cum Bund	RMT	60.00	100	76.4233	12.1285	0.060	
Holehundi	2293	Mahadevaiah	223/6	Machinery	Soil Moisture Conservation Activity	Trench Cum Bund	RMT	60.00	20	76.4233	12.1285	0.012	
Holehundi	2294	Dundaiah	103/7	Machinery	Soil Moisture Conservation Activity	Trench Cum Bund	RMT	60.00	20	76.4309	12.1249	0.012	
Holehundi	2295	C Anand	222/1	Machinery	Soil Moisture Conservation Activity	Trench Cum Bund	RMT	60.00	102	76.4250	12.1200	0.061	
Holehundi	2296	V Karpnagounder	220/2	Machinery	Soil Moisture Conservation Activity	Trench Cum Bund	RMT	60.00	35	76.4234	12.1272	0.021	
Holehundi	2297	Kalaswamygowda	219/1	Machinery	Soil Moisture Conservation Activity	Trench Cum Bund	RMT	60.00	68	76.4232	12.1261	0.041	
Holehundi	2298	Ramesh	218	Machinery	Soil Moisture Conservation Activity	Trench Cum Bund	RMT	60.00	93	76.4240	12.1253	0.056	
Holehundi	2299	Mallesh	218/1	Machinery	Soil Moisture Conservation Activity	Trench Cum Bund	RMT	60.00	95	76.4240	12.1253	0.057	
Holehundi	2300	Kalaswamygowda	218/2	Machinery	Soil Moisture Conservation Activity	Trench Cum Bund	RMT	60.00	25	76.4240	12.1253	0.015	
Holehundi	2301	Gowramma	218/3	Machinery	Soil Moisture Conservation Activity	Trench Cum Bund	RMT	60.00	75	76.4240	12.1253	0.045	
Holehundi	2302	Siddaiah	32	Machinery	Soil Moisture Conservation Activity	Trench Cum Bund	RMT	60.00	175	76.4272	12.1324	0.105	
Holehundi	2303	V Krishnaiah	33/1	Machinery	Soil Moisture Conservation Activity	Trench Cum Bund	RMT	60.00	128	76.4284	12.1322	0.077	

Village Name	Farmer Code	Farmer Name	Survey Number	Rate Type (Manually/Machinery)	Activity Type (Soil Moisture Conservation Activity/ Water Harvesting Activity)	Activity Name	Unit	Unit Cost (In Rs.)	Proposed Quantity	Latitude (Deg-Min-Sec)	Longitude (Deg-Min-Sec)	Total Cost (In Lacs)	Site Photo
Holehundi	2304	Siddamma	33/2	Machinery	Soil Moisture Conservation Activity	Trench Cum Bund	RMT	60.00	233	76.4284	12.1322	0.140	
Holehundi	2305	V Krishnaiah	33/3	Machinery	Soil Moisture Conservation Activity	Trench Cum Bund	RMT	60.00	123	76.4284	12.1322	0.074	
Holehundi	2306	Sannathayamma	34/1	Machinery	Soil Moisture Conservation Activity	Trench Cum Bund	RMT	60.00	105	76.4288	12.1326	0.063	
Holehundi	2307	Gopamma	34/2	Machinery	Soil Moisture Conservation Activity	Trench Cum Bund	RMT	60.00	113	76.4288	12.1326	0.068	
Holehundi	2308	Srikanta	35	Machinery	Soil Moisture Conservation Activity	Trench Cum Bund	RMT	60.00	113	76.4293	12.1324	0.068	
Holehundi	2309	S Shylaja	29/1	Machinery	Soil Moisture Conservation Activity	Trench Cum Bund	RMT	60.00	113	76.4296	12.1335	0.068	
Holehundi	2310	Nagartna	29/2	Machinery	Soil Moisture Conservation Activity	Trench Cum Bund	RMT	60.00	108	76.4296	12.1335	0.065	
Holehundi	2311	Thimmamma	27	Machinery	Soil Moisture Conservation Activity	Trench Cum Bund	RMT	60.00	103	76.4305	12.1332	0.062	
Holehundi	2312	Madamma	25/1	Machinery	Soil Moisture Conservation Activity	Trench Cum Bund	RMT	60.00	108	76.4307	12.1342	0.065	
Holehundi	2313	Ravikumar	25/2	Machinery	Soil Moisture Conservation Activity	Trench Cum Bund	RMT	60.00	48	76.4307	12.1342	0.029	
Holehundi	2314	Byrappa	26/2	Machinery	Soil Moisture Conservation Activity	Trench Cum Bund	RMT	60.00	190	76.4306	12.1337	0.114	
Holehundi	2315	J Mahadevaiah	36	Machinery	Soil Moisture Conservation Activity	Trench Cum Bund	RMT	60.00	248	76.4298	12.1320	0.149	
Holehundi	2316	Gowramma	41	Machinery	Soil Moisture Conservation Activity	Trench Cum Bund	RMT	60.00	243	76.4288	12.1306	0.146	
Holehundi	2317	D Shivanna	42	Machinery	Soil Moisture Conservation Activity	Trench Cum Bund	RMT	60.00	213	76.4283	12.1308	0.128	
Holehundi	2318	Nagartna	232	Machinery	Soil Moisture Conservation Activity	Trench Cum Bund	RMT	60.00	210	76.4276	12.1310	0.126	
Holehundi	2319	Nanjegowda	143/3	Machinery	Soil Moisture Conservation Activity	Trench Cum Bund	RMT	60.00	73	76.4252	12.1148	0.044	

Village Name	Farmer Code	Farmer Name	Survey Number	Rate Type (Manually/Machinery)	Activity Type (Soil Moisture Conservation Activity/ Water Harvesting Activity)	Activity Name	Unit	Unit Cost (In Rs.)	Proposed Quantity	Latitude (Deg-Min-Sec)	Longitude (Deg-Min-Sec)	Total Cost (In Lacs)	Site Photo
Holehundi	2320	Puttaraju	43/4	Machinery	Soil Moisture Conservation Activity	Trench Cum Bund	RMT	60.00	78	76.4268	12.1302	0.047	
Holehundi	2321	Subbamma	43/6	Machinery	Soil Moisture Conservation Activity	Trench Cum Bund	RMT	60.00	25	76.4268	12.1302	0.015	
Holehundi	2322	Maramma	44	Machinery	Soil Moisture Conservation Activity	Trench Cum Bund	RMT	60.00	103	76.4255	12.1303	0.062	
Holehundi	2323	Puttamadamma	45	Machinery	Soil Moisture Conservation Activity	Trench Cum Bund	RMT	60.00	150	76.4253	12.1300	0.090	
Holehundi	2324	S Nagendrakumar	46	Machinery	Soil Moisture Conservation Activity	Trench Cum Bund	RMT	60.00	95	76.4258	12.1295	0.057	
Holehundi	2325	Puttalakshammamani	41	Machinery	Soil Moisture Conservation Activity	Trench Cum Bund	RMT	60.00	205	76.4288	12.1306	0.123	
Holehundi	2326	Somanna	48	Machinery	Soil Moisture Conservation Activity	Trench Cum Bund	RMT	60.00	83	76.4249	12.1283	0.050	
Holehundi	2327	Shivamma	48	Machinery	Soil Moisture Conservation Activity	Trench Cum Bund	RMT	60.00	55	76.4249	12.1283	0.033	
Holehundi	2328	Revanna	48	Machinery	Soil Moisture Conservation Activity	Trench Cum Bund	RMT	60.00	230	76.4249	12.1283	0.138	
Holehundi	2329	Puttamma	49	Machinery	Soil Moisture Conservation Activity	Trench Cum Bund	RMT	60.00	383	76.4258	12.1283	0.230	
Holehundi	2330	Nagendrakumar	228	Machinery	Soil Moisture Conservation Activity	Trench Cum Bund	RMT	60.00	190	76.4264	12.1293	0.114	
Holehundi	2331	B P Mahalakshmi	50	Machinery	Soil Moisture Conservation Activity	Trench Cum Bund	RMT	60.00	400	76.4249	12.1266	0.240	
Holehundi	2332	Muttulakshmi	50	Machinery	Soil Moisture Conservation Activity	Trench Cum Bund	RMT	60.00	213	76.4249	12.1266	0.128	
Holehundi	2333	Ponnamma	50	Machinery	Soil Moisture Conservation Activity	Trench Cum Bund	RMT	60.00	300	76.4249	12.1266	0.180	
Holehundi	2334	Puttasiddashetty	51	Machinery	Soil Moisture Conservation Activity	Trench Cum Bund	RMT	60.00	343	76.4257	12.1261	0.206	
Holehundi	2335	Mahadevamma	37	Machinery	Soil Moisture Conservation Activity	Trench Cum Bund	RMT	60.00	100	76.4306	12.1316	0.060	

Village Name	Farmer Code	Farmer Name	Survey Number	Rate Type (Manually/Machinery)	Activity Type (Soil Moisture Conservation Activity/ Water Harvesting Activity)	Activity Name	Unit	Unit Cost (In Rs.)	Proposed Quantity	Latitude (Deg-Min-Sec)	Longitude (Deg-Min-Sec)	Total Cost (In Lacs)	Site Photo
Holehundi	2336	Manchamma	39/1	Machinery	Soil Moisture Conservation Activity	Trench Cum Bund	RMT	60.00	138	76.4304	12.1298	0.083	
Holehundi	2337	Gayithri	39/2	Machinery	Soil Moisture Conservation Activity	Trench Cum Bund	RMT	60.00	100	76.4304	12.1298	0.060	
Holehundi	2338	Manjamma	39/3	Machinery	Soil Moisture Conservation Activity	Trench Cum Bund	RMT	60.00	40	76.4304	12.1298	0.024	
Holehundi	2339	Lingegowda	61/2	Machinery	Soil Moisture Conservation Activity	Trench Cum Bund	RMT	60.00	38	76.4298	12.1290	0.023	
Holehundi	2340	Ningegowda	61/2	Machinery	Soil Moisture Conservation Activity	Trench Cum Bund	RMT	60.00	105	76.4298	12.1290	0.063	
Holehundi	2341	Jayamma	60/1	Machinery	Soil Moisture Conservation Activity	Trench Cum Bund	RMT	60.00	25	76.4290	12.1290	0.015	
Holehundi	2342	M K Dhanalakshmi	60/2	Machinery	Soil Moisture Conservation Activity	Trench Cum Bund	RMT	60.00	78	76.4290	12.1290	0.047	
Holehundi	2343	Thayamma	60/3	Machinery	Soil Moisture Conservation Activity	Trench Cum Bund	RMT	60.00	38	76.4290	12.1290	0.023	
Holehundi	2344	Shivamma	60/4	Machinery	Soil Moisture Conservation Activity	Trench Cum Bund	RMT	60.00	100	76.4290	12.1290	0.060	
Holehundi	2345	M K Dhanalakshmi	59	Machinery	Soil Moisture Conservation Activity	Trench Cum Bund	RMT	60.00	80	76.4286	12.1291	0.048	
Holehundi	2346	M K Dhanalakshmi	56/1	Machinery	Soil Moisture Conservation Activity	Trench Cum Bund	RMT	60.00	200	76.4281	12.1286	0.120	
Holehundi	2347	Boregowda	55/2	Machinery	Soil Moisture Conservation Activity	Trench Cum Bund	RMT	60.00	90	76.4274	12.1287	0.054	
Holehundi	2348	M K Dhanalakshmi	54/1	Machinery	Soil Moisture Conservation Activity	Trench Cum Bund	RMT	60.00	30	76.4269	12.1285	0.018	
Holehundi	2349	Boregowda	54/2	Machinery	Soil Moisture Conservation Activity	Trench Cum Bund	RMT	60.00	30	76.4269	12.1285	0.018	
Holehundi	2350	Abdul Khadus	53	Machinery	Soil Moisture Conservation Activity	Trench Cum Bund	RMT	60.00	128	76.4274	12.1276	0.077	
Holehundi	2351	M K Dhanalakshmi	57	Machinery	Soil Moisture Conservation Activity	Trench Cum Bund	RMT	60.00	105	76.4282	12.1276	0.063	



Village Name	Farmer Code	Farmer Name	Survey Number	Rate Type (Manually/Machinery)	Activity Type (Soil Moisture Conservation Activity/ Water Harvesting Activity)	Activity Name	Unit	Unit Cost (In Rs.)	Proposed Quantity	Latitude (Deg-Min-Sec)	Longitude (Deg-Min-Sec)	Total Cost (In Lacs)	Site Photo
Holehundi	2352	G Gopalakrishnashetty	58	Machinery	Soil Moisture Conservation Activity	Trench Cum Bund	RMT	60.00	325	76.4289	12.1277	0.195	
Holehundi	2353	D A Raghava	104	Machinery	Soil Moisture Conservation Activity	Trench Cum Bund	RMT	60.00	308	76.4320	12.1251	0.185	
Holehundi	2354	M K Dhanalakshmi	103/1	Machinery	Soil Moisture Conservation Activity	Trench Cum Bund	RMT	60.00	150	76.4309	12.1249	0.090	
Holehundi	2355	Sannamaramma	103/4	Machinery	Soil Moisture Conservation Activity	Trench Cum Bund	RMT	60.00	225	76.4309	12.1249	0.135	
Holehundi	2356	Jayaramu H K	103/6	Machinery	Soil Moisture Conservation Activity	Trench Cum Bund	RMT	60.00	43	76.4309	12.1249	0.026	
Holehundi	2357	Devamma	103/7	Machinery	Soil Moisture Conservation Activity	Trench Cum Bund	RMT	60.00	50	76.4309	12.1249	0.030	
Holehundi	2358	Javaramma	103/7	Machinery	Soil Moisture Conservation Activity	Trench Cum Bund	RMT	60.00	50	76.4309	12.1249	0.030	
Holehundi	2359	Cheluvvaraju	97/1	Machinery	Soil Moisture Conservation Activity	Trench Cum Bund	RMT	60.00	65	76.4302	12.1247	0.039	
Holehundi	2360	Cheluvvaraju	97/2	Machinery	Soil Moisture Conservation Activity	Trench Cum Bund	RMT	60.00	93	76.4302	12.1247	0.056	
Holehundi	2361	Kempegowda	97/3	Machinery	Soil Moisture Conservation Activity	Trench Cum Bund	RMT	60.00	200	76.4302	12.1247	0.120	
Holehundi	2362	Cheluvvaraju	97/4	Machinery	Soil Moisture Conservation Activity	Trench Cum Bund	RMT	60.00	40	76.4302	12.1247	0.024	
Holehundi	2363	Kalyannamma	97/5	Machinery	Soil Moisture Conservation Activity	Trench Cum Bund	RMT	60.00	60	76.4302	12.1247	0.036	
Holehundi	2364	Doddaiiah	98	Machinery	Soil Moisture Conservation Activity	Trench Cum Bund	RMT	60.00	80	76.4301	12.1245	0.048	
Holehundi	2365	Chinamma	96	Machinery	Soil Moisture Conservation Activity	Trench Cum Bund	RMT	60.00	55	76.4292	12.1245	0.033	
Holehundi	2366	Ramaswamy	96	Machinery	Soil Moisture Conservation Activity	Trench Cum Bund	RMT	60.00	53	76.4292	12.1245	0.032	
Holehundi	2367	Shambamma	96	Machinery	Soil Moisture Conservation Activity	Trench Cum Bund	RMT	60.00	193	76.4292	12.1245	0.116	

Village Name	Farmer Code	Farmer Name	Survey Number	Rate Type (Manually/Machinery)	Activity Type (Soil Moisture Conservation Activity/ Water Harvesting Activity)	Activity Name	Unit	Unit Cost (In Rs.)	Proposed Quantity	Latitude (Deg-Min-Sec)	Longitude (Deg-Min-Sec)	Total Cost (In Lacs)	Site Photo
Holehundi	2368	Mahadevamma	96	Machinery	Soil Moisture Conservation Activity	Trench Cum Bund	RMT	60.00	55	76.4292	12.1245	0.033	
Holehundi	2369	Mahadevamma	94/1	Machinery	Soil Moisture Conservation Activity	Trench Cum Bund	RMT	60.00	55	76.4292	12.1234	0.033	
Holehundi	2370	Mahadevamma	94/2	Machinery	Soil Moisture Conservation Activity	Trench Cum Bund	RMT	60.00	55	76.4292	12.1234	0.033	
Holehundi	2371	Raju	94/3	Machinery	Soil Moisture Conservation Activity	Trench Cum Bund	RMT	60.00	55	76.4292	12.1234	0.033	
Holehundi	2372	Sakamma	94/4	Machinery	Soil Moisture Conservation Activity	Trench Cum Bund	RMT	60.00	53	76.4292	12.1234	0.032	
Holehundi	2373	Thayamma	94/5	Machinery	Soil Moisture Conservation Activity	Trench Cum Bund	RMT	60.00	55	76.4292	12.1234	0.033	
Holehundi	2374	Ningamma	94/6	Machinery	Soil Moisture Conservation Activity	Trench Cum Bund	RMT	60.00	55	76.4292	12.1234	0.033	
Holehundi	2375	Mahadevamma	94/7	Machinery	Soil Moisture Conservation Activity	Trench Cum Bund	RMT	60.00	55	76.4292	12.1234	0.033	
Holehundi	2376	Kamamma	94/8	Machinery	Soil Moisture Conservation Activity	Trench Cum Bund	RMT	60.00	55	76.4292	12.1234	0.033	
Holehundi	2377	Rangamma	100/1	Machinery	Soil Moisture Conservation Activity	Trench Cum Bund	RMT	60.00	55	76.4303	12.1233	0.033	
Holehundi	2378	Shivamma	100/3	Machinery	Soil Moisture Conservation Activity	Trench Cum Bund	RMT	60.00	55	76.4303	12.1233	0.033	
Holehundi	2379	Bhagya	100/4	Machinery	Soil Moisture Conservation Activity	Trench Cum Bund	RMT	60.00	53	76.4303	12.1233	0.032	
Holehundi	2380	Jayamma	100/5	Machinery	Soil Moisture Conservation Activity	Trench Cum Bund	RMT	60.00	53	76.4303	12.1233	0.032	
Holehundi	2381	Siddamma	100/6	Machinery	Soil Moisture Conservation Activity	Trench Cum Bund	RMT	60.00	53	76.4303	12.1233	0.032	
Holehundi	2382	C V Lavanya	52	Machinery	Soil Moisture Conservation Activity	Trench Cum Bund	RMT	60.00	505	76.4272	12.1270	0.303	
Holehundi	2383	Kuddus Sab	70/2	Machinery	Soil Moisture Conservation Activity	Trench Cum Bund	RMT	60.00	90	76.4271	12.1259	0.054	

Village Name	Farmer Code	Farmer Name	Survey Number	Rate Type (Manually/Machinery)	Activity Type (Soil Moisture Conservation Activity/ Water Harvesting Activity)	Activity Name	Unit	Unit Cost (In Rs.)	Proposed Quantity	Latitude (Deg-Min-Sec)	Longitude (Deg-Min-Sec)	Total Cost (In Lacs)	Site Photo
Holehundi	2384	Premakumari	70/3	Machinery	Soil Moisture Conservation Activity	Trench Cum Bund	RMT	60.00	88	76.4271	12.1259	0.053	
Holehundi	2385	Siddaramappa	70/4	Machinery	Soil Moisture Conservation Activity	Trench Cum Bund	RMT	60.00	333	76.4271	12.1259	0.200	
Holehundi	2386	Ramesh	214/1	Machinery	Soil Moisture Conservation Activity	Trench Cum Bund	RMT	60.00	288	76.4247	12.1235	0.173	
Holehundi	2387	Prajwal	214/2	Machinery	Soil Moisture Conservation Activity	Trench Cum Bund	RMT	60.00	250	76.4247	12.1235	0.150	
Holehundi	2388	Mallesh	214/3	Machinery	Soil Moisture Conservation Activity	Trench Cum Bund	RMT	60.00	38	76.4247	12.1235	0.023	
Holehundi	2389	Siddaramappa	210	Machinery	Soil Moisture Conservation Activity	Trench Cum Bund	RMT	60.00	755	76.4252	12.1227	0.453	
Holehundi	2390	Thimmaraju	215	Machinery	Soil Moisture Conservation Activity	Trench Cum Bund	RMT	60.00	78	76.4248	12.1231	0.047	
Holehundi	2391	C S Mohanakumari	209/1	Machinery	Soil Moisture Conservation Activity	Trench Cum Bund	RMT	60.00	275	76.4251	12.1221	0.165	
Holehundi	2392	C P Jayakumar	209/2	Machinery	Soil Moisture Conservation Activity	Trench Cum Bund	RMT	60.00	40	76.4251	12.1221	0.024	
Holehundi	2393	Nanjegowda	207/1	Machinery	Soil Moisture Conservation Activity	Trench Cum Bund	RMT	60.00	285	76.4252	12.1215	0.171	
Holehundi	2394	Naveenkumar	205	Machinery	Soil Moisture Conservation Activity	Trench Cum Bund	RMT	60.00	15	76.4240	12.1211	0.009	
Holehundi	2395	Bhagyalakshmi N D	75/2	Machinery	Soil Moisture Conservation Activity	Trench Cum Bund	RMT	60.00	255	76.4274	12.1223	0.153	
Holehundi	2396	Somanayaka	73	Machinery	Soil Moisture Conservation Activity	Trench Cum Bund	RMT	60.00	525	76.4278	12.1231	0.315	
Holehundi	2397	Shivalingamma	175/1, 175/2	Machinery	Soil Moisture Conservation Activity	Trench Cum Bund	RMT	60.00	30	76.4213	12.1182	0.018	
Holehundi	2398	Sarojamma	171/3	Machinery	Soil Moisture Conservation Activity	Trench Cum Bund	RMT	60.00	200	76.4229	12.1163	0.120	
Holehundi	2399	K M Doddegowda	171/4	Machinery	Soil Moisture Conservation Activity	Trench Cum Bund	RMT	60.00	63	76.4229	12.1163	0.038	

Village Name	Farmer Code	Farmer Name	Survey Number	Rate Type (Manually/Machinery)	Activity Type (Soil Moisture Conservation Activity/ Water Harvesting Activity)	Activity Name	Unit	Unit Cost (In Rs.)	Proposed Quantity	Latitude (Deg-Min-Sec)	Longitude (Deg-Min-Sec)	Total Cost (In Lacs)	Site Photo
Holehundi	2400	Marigowda	146	Machinery	Soil Moisture Conservation Activity	Trench Cum Bund	RMT	60.00	255	76.4238	12.1160	0.153	
Holehundi	2401	Sannaswamy	172	Machinery	Soil Moisture Conservation Activity	Trench Cum Bund	RMT	60.00	73	76.4235	12.1174	0.044	
Holehundi	2402	K V Gowda	140/1	Machinery	Soil Moisture Conservation Activity	Trench Cum Bund	RMT	60.00	70	76.4262	12.1146	0.042	
Holehundi	2403	Sundari	140/2	Machinery	Soil Moisture Conservation Activity	Trench Cum Bund	RMT	60.00	255	76.4262	12.1146	0.153	
Holehundi	2404	K V Gowda	140/3	Machinery	Soil Moisture Conservation Activity	Trench Cum Bund	RMT	60.00	70	76.4262	12.1146	0.042	
Holehundi	2405	Yashodhamma	170	Machinery	Soil Moisture Conservation Activity	Trench Cum Bund	RMT	60.00	338	76.4220	12.1149	0.203	
Holehundi	2406	Puttabasamma	177	Machinery	Soil Moisture Conservation Activity	Trench Cum Bund	RMT	60.00	543	76.4219	12.1163	0.326	
Holehundi	2407	S Shylaja	226	Machinery	Soil Moisture Conservation Activity	Trench Cum Bund	RMT	60.00	308	76.4218	12.1306	0.185	
Holehundi	2408	Janakamma	102/1	Machinery	Soil Moisture Conservation Activity	Trench Cum Bund	RMT	60.00	15	76.4314	12.1239	0.009	
Holehundi	2409	Chikkadasamma	102/2	Machinery	Soil Moisture Conservation Activity	Trench Cum Bund	RMT	60.00	60	76.4314	12.1239	0.036	
Holehundi	2410	Janakamma	106	Machinery	Soil Moisture Conservation Activity	Trench Cum Bund	RMT	60.00	33	76.4319	12.1240	0.020	
Holehundi	2411	Sannagopamma	106	Machinery	Soil Moisture Conservation Activity	Trench Cum Bund	RMT	60.00	43	76.4319	12.1240	0.026	
Holehundi	2412	Renuka	105	Machinery	Soil Moisture Conservation Activity	Trench Cum Bund	RMT	60.00	50	76.4320	12.1245	0.030	
Holehundi	2413	Sannanajamma	105	Machinery	Soil Moisture Conservation Activity	Trench Cum Bund	RMT	60.00	50	76.4320	12.1245	0.030	
Holehundi	2414	Kempamma	105	Machinery	Soil Moisture Conservation Activity	Trench Cum Bund	RMT	60.00	50	76.4320	12.1245	0.030	
Holehundi	2415	Janakamma	105	Machinery	Soil Moisture Conservation Activity	Trench Cum Bund	RMT	60.00	175	76.4320	12.1245	0.105	

Village Name	Farmer Code	Farmer Name	Survey Number	Rate Type (Manually/Machinery)	Activity Type (Soil Moisture Conservation Activity/ Water Harvesting Activity)	Activity Name	Unit	Unit Cost (In Rs.)	Proposed Quantity	Latitude (Deg-Min-Sec)	Longitude (Deg-Min-Sec)	Total Cost (In Lacs)	Site Photo
Holehundi	2416	Kempamma	105	Machinery	Soil Moisture Conservation Activity	Trench Cum Bund	RMT	60.00	50	76.4320	12.1245	0.030	
Holehundi	2417	Mallamma	105	Machinery	Soil Moisture Conservation Activity	Trench Cum Bund	RMT	60.00	225	76.4320	12.1245	0.135	
Holehundi	2418	Sannamma	101	Machinery	Soil Moisture Conservation Activity	Trench Cum Bund	RMT	60.00	53	76.4315	12.1233	0.032	
Holehundi	2419	Janakamma	101	Machinery	Soil Moisture Conservation Activity	Trench Cum Bund	RMT	60.00	40	76.4315	12.1233	0.024	
Holehundi	2420	Thayamma	101	Machinery	Soil Moisture Conservation Activity	Trench Cum Bund	RMT	60.00	50	76.4315	12.1233	0.030	
Holehundi	2421	Puttasiddamma	101	Machinery	Soil Moisture Conservation Activity	Trench Cum Bund	RMT	60.00	55	76.4315	12.1233	0.033	
Holehundi	2422	Mutthuswamygounder	101	Machinery	Soil Moisture Conservation Activity	Trench Cum Bund	RMT	60.00	250	76.4315	12.1233	0.150	
Holehundi	2423	Vijiyamma	107	Machinery	Soil Moisture Conservation Activity	Trench Cum Bund	RMT	60.00	80	76.4324	12.1236	0.048	
Holehundi	2424	Puttananjamma	109	Machinery	Soil Moisture Conservation Activity	Trench Cum Bund	RMT	60.00	15	76.4329	12.1225	0.009	
Holehundi	2425	Savithamma	110/1	Machinery	Soil Moisture Conservation Activity	Trench Cum Bund	RMT	60.00	53	76.4317	12.1227	0.032	
Holehundi	2426	Nagamma	110/2	Machinery	Soil Moisture Conservation Activity	Trench Cum Bund	RMT	60.00	53	76.4317	12.1227	0.032	
Holehundi	2427	H S Vedavathi	110/3	Machinery	Soil Moisture Conservation Activity	Trench Cum Bund	RMT	60.00	250	76.4317	12.1227	0.150	
Holehundi	2428	Sannathayamma	111	Machinery	Soil Moisture Conservation Activity	Trench Cum Bund	RMT	60.00	48	76.4314	12.1220	0.029	
Holehundi	2429	Puttamma	111	Machinery	Soil Moisture Conservation Activity	Trench Cum Bund	RMT	60.00	40	76.4314	12.1220	0.024	
Holehundi	2430	Manjula	111	Machinery	Soil Moisture Conservation Activity	Trench Cum Bund	RMT	60.00	53	76.4314	12.1220	0.032	
Holehundi	2431	Jayamma	111	Machinery	Soil Moisture Conservation Activity	Trench Cum Bund	RMT	60.00	40	76.4314	12.1220	0.024	

Village Name	Farmer Code	Farmer Name	Survey Number	Rate Type (Manually/Machinery)	Activity Type (Soil Moisture Conservation Activity/ Water Harvesting Activity)	Activity Name	Unit	Unit Cost (In Rs.)	Proposed Quantity	Latitude (Deg-Min-Sec)	Longitude (Deg-Min-Sec)	Total Cost (In Lacs)	Site Photo
Holehundi	2432	Nagamma	112/2	Machinery	Soil Moisture Conservation Activity	Trench Cum Bund	RMT	60.00	50	76.4324	12.1223	0.030	
Holehundi	2433	Nagamma	112/3	Machinery	Soil Moisture Conservation Activity	Trench Cum Bund	RMT	60.00	50	76.4324	12.1223	0.030	
Holehundi	2434	Sarojamma	112/4	Machinery	Soil Moisture Conservation Activity	Trench Cum Bund	RMT	60.00	28	76.4324	12.1223	0.017	
Holehundi	2435	Siddamma	93	Machinery	Soil Moisture Conservation Activity	Trench Cum Bund	RMT	60.00	58	76.4300	12.1223	0.035	
Holehundi	2436	Guruvamma	93	Machinery	Soil Moisture Conservation Activity	Trench Cum Bund	RMT	60.00	58	76.4300	12.1223	0.035	
Holehundi	2437	Mahadevamma	93	Machinery	Soil Moisture Conservation Activity	Trench Cum Bund	RMT	60.00	55	76.4300	12.1223	0.033	
Holehundi	2438	Kalyannamma	93	Machinery	Soil Moisture Conservation Activity	Trench Cum Bund	RMT	60.00	55	76.4300	12.1223	0.033	
Holehundi	2439	Puttagowramma	93	Machinery	Soil Moisture Conservation Activity	Trench Cum Bund	RMT	60.00	55	76.4300	12.1223	0.033	
Holehundi	2440	Chinnamma	92/1	Machinery	Soil Moisture Conservation Activity	Trench Cum Bund	RMT	60.00	18	76.4298	12.1219	0.011	
Holehundi	2441	Jayamma	92/2	Machinery	Soil Moisture Conservation Activity	Trench Cum Bund	RMT	60.00	58	76.4298	12.1219	0.035	
Holehundi	2442	Thimmamma	92/3	Machinery	Soil Moisture Conservation Activity	Trench Cum Bund	RMT	60.00	138	76.4298	12.1219	0.083	
Holehundi	2443	Devamma	92/4	Machinery	Soil Moisture Conservation Activity	Trench Cum Bund	RMT	60.00	58	76.4298	12.1219	0.035	
Holehundi	2444	Karagamma	92/5	Machinery	Soil Moisture Conservation Activity	Trench Cum Bund	RMT	60.00	65	76.4298	12.1219	0.039	
Holehundi	2445	Premamma	92/6	Machinery	Soil Moisture Conservation Activity	Trench Cum Bund	RMT	60.00	38	76.4298	12.1219	0.023	
Holehundi	2446	Chinnamma	90	Machinery	Soil Moisture Conservation Activity	Trench Cum Bund	RMT	60.00	53	76.4290	12.1216	0.032	
Holehundi	2447	Vijiyamma	90	Machinery	Soil Moisture Conservation Activity	Trench Cum Bund	RMT	60.00	50	76.4290	12.1216	0.030	

Village Name	Farmer Code	Farmer Name	Survey Number	Rate Type (Manually/Machinery)	Activity Type (Soil Moisture Conservation Activity/ Water Harvesting Activity)	Activity Name	Unit	Unit Cost (In Rs.)	Proposed Quantity	Latitude (Deg-Min-Sec)	Longitude (Deg-Min-Sec)	Total Cost (In Lacs)	Site Photo
Holehundi	2448	Sannamamma	90	Machinery	Soil Moisture Conservation Activity	Trench Cum Bund	RMT	60.00	50	76.4290	12.1216	0.030	
Holehundi	2449	Marappan	91/1	Machinery	Soil Moisture Conservation Activity	Trench Cum Bund	RMT	60.00	43	76.4298	12.1212	0.026	
Holehundi	2450	Chinnamma	91/3	Machinery	Soil Moisture Conservation Activity	Trench Cum Bund	RMT	60.00	20	76.4298	12.1212	0.012	
Holehundi	2451	Chinnamma	91/5	Machinery	Soil Moisture Conservation Activity	Trench Cum Bund	RMT	60.00	38	76.4298	12.1212	0.023	
Holehundi	2452	Siddamma	115/1	Machinery	Soil Moisture Conservation Activity	Trench Cum Bund	RMT	60.00	58	76.4308	12.1213	0.035	
Holehundi	2453	Premamma	115/2	Machinery	Soil Moisture Conservation Activity	Trench Cum Bund	RMT	60.00	20	76.4308	12.1213	0.012	
Holehundi	2454	Susheela	115/3	Machinery	Soil Moisture Conservation Activity	Trench Cum Bund	RMT	60.00	55	76.4308	12.1213	0.033	
Holehundi	2455	Sakamma	114/1	Machinery	Soil Moisture Conservation Activity	Trench Cum Bund	RMT	60.00	30	76.4317	12.1214	0.018	
Holehundi	2456	Sowbhagya	114/2	Machinery	Soil Moisture Conservation Activity	Trench Cum Bund	RMT	60.00	30	76.4317	12.1214	0.018	
Holehundi	2457	Yallamma	114/3	Machinery	Soil Moisture Conservation Activity	Trench Cum Bund	RMT	60.00	58	76.4317	12.1214	0.035	
Holehundi	2458	Sarojamma	113/1	Machinery	Soil Moisture Conservation Activity	Trench Cum Bund	RMT	60.00	25	76.4327	12.1217	0.015	
Holehundi	2459	Sakamma	113/2	Machinery	Soil Moisture Conservation Activity	Trench Cum Bund	RMT	60.00	28	76.4327	12.1217	0.017	
Holehundi	2460	Jayalakshamma	113/3	Machinery	Soil Moisture Conservation Activity	Trench Cum Bund	RMT	60.00	30	76.4327	12.1217	0.018	
Holehundi	2461	Chikkadasamma	113/4	Machinery	Soil Moisture Conservation Activity	Trench Cum Bund	RMT	60.00	58	76.4327	12.1217	0.035	
Holehundi	2462	Jayamma	113/5	Machinery	Soil Moisture Conservation Activity	Trench Cum Bund	RMT	60.00	50	76.4327	12.1217	0.030	
Holehundi	2463	Sakamma	113/6	Machinery	Soil Moisture Conservation Activity	Trench Cum Bund	RMT	60.00	15	76.4327	12.1217	0.009	

Village Name	Farmer Code	Farmer Name	Survey Number	Rate Type (Manually/Machinery)	Activity Type (Soil Moisture Conservation Activity/ Water Harvesting Activity)	Activity Name	Unit	Unit Cost (In Rs.)	Proposed Quantity	Latitude (Deg-Min-Sec)	Longitude (Deg-Min-Sec)	Total Cost (In Lacs)	Site Photo
Holehundi	2464	Mahadevamma	119/2	Machinery	Soil Moisture Conservation Activity	Trench Cum Bund	RMT	60.00	250	76.4330	12.1209	0.150	
Holehundi	2465	Savithri	119/3	Machinery	Soil Moisture Conservation Activity	Trench Cum Bund	RMT	60.00	250	76.4330	12.1209	0.150	
Holehundi	2466	Sowbhagya	117/1	Machinery	Soil Moisture Conservation Activity	Trench Cum Bund	RMT	60.00	25	76.4319	12.1207	0.015	
Holehundi	2467	Belagaiah	117/3	Machinery	Soil Moisture Conservation Activity	Trench Cum Bund	RMT	60.00	58	76.4319	12.1207	0.035	
Holehundi	2468	Najamma	117/4	Machinery	Soil Moisture Conservation Activity	Trench Cum Bund	RMT	60.00	58	76.4319	12.1207	0.035	
Holehundi	2469	Puttasiddamma	116	Machinery	Soil Moisture Conservation Activity	Trench Cum Bund	RMT	60.00	50	76.4309	12.1205	0.030	
Holehundi	2470	Shivamma	116	Machinery	Soil Moisture Conservation Activity	Trench Cum Bund	RMT	60.00	50	76.4309	12.1205	0.030	
Holehundi	2471	Kanthamma	116	Machinery	Soil Moisture Conservation Activity	Trench Cum Bund	RMT	60.00	50	76.4309	12.1205	0.030	
Holehundi	2472	Cheluvamma	116	Machinery	Soil Moisture Conservation Activity	Trench Cum Bund	RMT	60.00	50	76.4309	12.1205	0.030	
Holehundi	2473	Saraswathi	116	Machinery	Soil Moisture Conservation Activity	Trench Cum Bund	RMT	60.00	50	76.4309	12.1205	0.030	
Holehundi	2474	Ratamma	87	Machinery	Soil Moisture Conservation Activity	Trench Cum Bund	RMT	60.00	50	76.4302	12.1204	0.030	
Holehundi	2475	Cheluvaiah	87	Machinery	Soil Moisture Conservation Activity	Trench Cum Bund	RMT	60.00	50	76.4302	12.1204	0.030	
Holehundi	2476	Lolamma	87	Machinery	Soil Moisture Conservation Activity	Trench Cum Bund	RMT	60.00	58	76.4302	12.1204	0.035	
Holehundi	2477	Palaniyappa	87	Machinery	Soil Moisture Conservation Activity	Trench Cum Bund	RMT	60.00	25	76.4302	12.1204	0.015	
Holehundi	2478	Siddaiah	88	Machinery	Soil Moisture Conservation Activity	Trench Cum Bund	RMT	60.00	50	76.4294	12.1206	0.030	
Holehundi	2479	N Manjunath	77/1	Machinery	Soil Moisture Conservation Activity	Trench Cum Bund	RMT	60.00	500	76.4273	12.1216	0.300	



Village Name	Farmer Code	Farmer Name	Survey Number	Rate Type (Manually/Machinery)	Activity Type (Soil Moisture Conservation Activity/ Water Harvesting Activity)	Activity Name	Unit	Unit Cost (In Rs.)	Proposed Quantity	Latitude (Deg-Min-Sec)	Longitude (Deg-Min-Sec)	Total Cost (In Lacs)	Site Photo
Holehundi	2480	Roopa	77/2	Machinery	Soil Moisture Conservation Activity	Trench Cum Bund	RMT	60.00	500	76.4273	12.1216	0.300	
Holehundi	2481	K P Nagappa	77/3	Machinery	Soil Moisture Conservation Activity	Trench Cum Bund	RMT	60.00	83	76.4273	12.1216	0.050	
Holehundi	2482	Mariswamy	80/3	Machinery	Soil Moisture Conservation Activity	Trench Cum Bund	RMT	60.00	750	76.4271	12.1205	0.450	
Holehundi	2483	K N Subramanya	80/2	Machinery	Soil Moisture Conservation Activity	Trench Cum Bund	RMT	60.00	513	76.4271	12.1205	0.308	
Holehundi	2484	Shivamma	78/2	Machinery	Soil Moisture Conservation Activity	Trench Cum Bund	RMT	60.00	93	76.4285	12.1208	0.056	
Holehundi	2485	Madegowda	82/2	Machinery	Soil Moisture Conservation Activity	Trench Cum Bund	RMT	60.00	45	76.4274	12.1200	0.027	
Holehundi	2486	Papaiah	83	Machinery	Soil Moisture Conservation Activity	Trench Cum Bund	RMT	60.00	275	76.4275	12.1196	0.165	
Holehundi	2487	Jayamma	198/1	Machinery	Soil Moisture Conservation Activity	Trench Cum Bund	RMT	60.00	58	76.4267	12.1190	0.035	
Holehundi	2488	Thimmadasi	84/1	Machinery	Soil Moisture Conservation Activity	Trench Cum Bund	RMT	60.00	50	76.4278	12.1192	0.030	
Holehundi	2489	Lingachari	84/2	Machinery	Soil Moisture Conservation Activity	Trench Cum Bund	RMT	60.00	50	76.4278	12.1192	0.030	
Holehundi	2490	Puttadevamma	196/2A1	Machinery	Soil Moisture Conservation Activity	Trench Cum Bund	RMT	60.00	15	76.4246	12.1184	0.009	
Holehundi	2491	Marinayaka	196/2A2	Machinery	Soil Moisture Conservation Activity	Trench Cum Bund	RMT	60.00	15	76.4246	12.1184	0.009	
Holehundi	2492	Marinayaka	196/2B2	Machinery	Soil Moisture Conservation Activity	Trench Cum Bund	RMT	60.00	28	76.4246	12.1184	0.017	
Holehundi	2493	Mahadevappa	193/2	Machinery	Soil Moisture Conservation Activity	Trench Cum Bund	RMT	60.00	250	76.4236	12.1192	0.150	
Holehundi	2494	A P Unnikrishnn	191	Machinery	Soil Moisture Conservation Activity	Trench Cum Bund	RMT	60.00	1000	76.4221	12.1192	0.600	
Holehundi	2495	Kamalamma	189/1	Machinery	Soil Moisture Conservation Activity	Trench Cum Bund	RMT	60.00	300	76.4200	12.1192	0.180	

Village Name	Farmer Code	Farmer Name	Survey Number	Rate Type (Manually/Machinery)	Activity Type (Soil Moisture Conservation Activity/ Water Harvesting Activity)	Activity Name	Unit	Unit Cost (In Rs.)	Proposed Quantity	Latitude (Deg-Min-Sec)	Longitude (Deg-Min-Sec)	Total Cost (In Lacs)	Site Photo
Holehundi	2496	Devarajappa	189/2	Machinery	Soil Moisture Conservation Activity	Trench Cum Bund	RMT	60.00	300	76.4200	12.1192	0.180	
Holehundi	2497	Siddamegowda	189/3	Machinery	Soil Moisture Conservation Activity	Trench Cum Bund	RMT	60.00	340	76.4200	12.1192	0.204	
Holehundi	2498	Girijamma	187/2	Machinery	Soil Moisture Conservation Activity	Trench Cum Bund	RMT	60.00	570	76.4185	12.1193	0.342	
Holehundi	2499	B Madevamma	187/3	Machinery	Soil Moisture Conservation Activity	Trench Cum Bund	RMT	60.00	258	76.4185	12.1193	0.155	
Holehundi	2500	Basappa	187/3C1	Machinery	Soil Moisture Conservation Activity	Trench Cum Bund	RMT	60.00	18	76.4185	12.1193	0.011	
Holehundi	2501	Cheluvaiiah	190/3	Machinery	Soil Moisture Conservation Activity	Trench Cum Bund	RMT	60.00	15	76.4201	12.1182	0.009	
Holehundi	2502	Puttanayaka	185/1	Machinery	Soil Moisture Conservation Activity	Trench Cum Bund	RMT	60.00	43	76.4195	12.1179	0.026	
Holehundi	2503	Sannadevamma	185/2	Machinery	Soil Moisture Conservation Activity	Trench Cum Bund	RMT	60.00	43	76.4195	12.1179	0.026	
Holehundi	2504	P Nagappa	184/1	Machinery	Soil Moisture Conservation Activity	Trench Cum Bund	RMT	60.00	250	76.4194	12.1176	0.150	
Holehundi	2505	Lingachari	184/2	Machinery	Soil Moisture Conservation Activity	Trench Cum Bund	RMT	60.00	78	76.4194	12.1176	0.047	
Holehundi	2506	Shivamma	86	Machinery	Soil Moisture Conservation Activity	Trench Cum Bund	RMT	60.00	250	76.4297	12.1197	0.150	
Holehundi	2507	Mahadevamma	86	Machinery	Soil Moisture Conservation Activity	Trench Cum Bund	RMT	60.00	250	76.4297	12.1197	0.150	
Holehundi	2508	K S Padmaraju	86	Machinery	Soil Moisture Conservation Activity	Trench Cum Bund	RMT	60.00	1003	76.4297	12.1197	0.602	
Holehundi	2509	Puttathimmamma	125/1	Machinery	Soil Moisture Conservation Activity	Trench Cum Bund	RMT	60.00	58	76.4312	12.1192	0.035	
Holehundi	2510	Sannadevamma	125/2	Machinery	Soil Moisture Conservation Activity	Trench Cum Bund	RMT	60.00	60	76.4312	12.1192	0.036	
Holehundi	2511	Bhagya	125/3	Machinery	Soil Moisture Conservation Activity	Trench Cum Bund	RMT	60.00	60	76.4312	12.1192	0.036	

Village Name	Farmer Code	Farmer Name	Survey Number	Rate Type (Manually/Machinery)	Activity Type (Soil Moisture Conservation Activity/ Water Harvesting Activity)	Activity Name	Unit	Unit Cost (In Rs.)	Proposed Quantity	Latitude (Deg-Min-Sec)	Longitude (Deg-Min-Sec)	Total Cost (In Lacs)	Site Photo
Holehundi	2512	Najamma	125/4	Machinery	Soil Moisture Conservation Activity	Trench Cum Bund	RMT	60.00	58	76.4312	12.1192	0.035	
Holehundi	2513	Mariningamma	118/1	Machinery	Soil Moisture Conservation Activity	Trench Cum Bund	RMT	60.00	50	76.4319	12.1199	0.030	
Holehundi	2514	Gopamma	118/2	Machinery	Soil Moisture Conservation Activity	Trench Cum Bund	RMT	60.00	30	76.4319	12.1199	0.018	
Holehundi	2515	Mahadevamma	118/4	Machinery	Soil Moisture Conservation Activity	Trench Cum Bund	RMT	60.00	53	76.4319	12.1199	0.032	
Holehundi	2516	Sannakempamma	118/4	Machinery	Soil Moisture Conservation Activity	Trench Cum Bund	RMT	60.00	33	76.4319	12.1199	0.020	
Holehundi	2517	Nanjamma	118/4	Machinery	Soil Moisture Conservation Activity	Trench Cum Bund	RMT	60.00	53	76.4319	12.1199	0.032	
Holehundi	2518	Sannakempamma	118/5	Machinery	Soil Moisture Conservation Activity	Trench Cum Bund	RMT	60.00	20	76.4319	12.1199	0.012	
Holehundi	2519	Puttathyamma	118/5	Machinery	Soil Moisture Conservation Activity	Trench Cum Bund	RMT	60.00	50	76.4319	12.1199	0.030	
Holehundi	2520	Thimmaiah	118/6	Machinery	Soil Moisture Conservation Activity	Trench Cum Bund	RMT	60.00	70	76.4319	12.1199	0.042	
Holehundi	2521	Mamatha B Ramesh	120/2	Machinery	Soil Moisture Conservation Activity	Trench Cum Bund	RMT	60.00	258	76.4332	12.1198	0.155	
Holehundi	2522	Basavegowda	126/1	Machinery	Soil Moisture Conservation Activity	Trench Cum Bund	RMT	60.00	503	76.4298	12.1186	0.302	
Holehundi	2523	Maniyamma	126/2	Machinery	Soil Moisture Conservation Activity	Trench Cum Bund	RMT	60.00	55	76.4298	12.1186	0.033	
Holehundi	2524	Sannanajamma	126/2	Machinery	Soil Moisture Conservation Activity	Trench Cum Bund	RMT	60.00	55	76.4298	12.1186	0.033	
Holehundi	2525	Chamma	126/2	Machinery	Soil Moisture Conservation Activity	Trench Cum Bund	RMT	60.00	53	76.4298	12.1186	0.032	
Holehundi	2526	Sakamma	126/2	Machinery	Soil Moisture Conservation Activity	Trench Cum Bund	RMT	60.00	55	76.4298	12.1186	0.033	
Holehundi	2527	Chinnamma	126/3	Machinery	Soil Moisture Conservation Activity	Trench Cum Bund	RMT	60.00	55	76.4298	12.1186	0.033	

Village Name	Farmer Code	Farmer Name	Survey Number	Rate Type (Manually/Machinery)	Activity Type (Soil Moisture Conservation Activity/ Water Harvesting Activity)	Activity Name	Unit	Unit Cost (In Rs.)	Proposed Quantity	Latitude (Deg-Min-Sec)	Longitude (Deg-Min-Sec)	Total Cost (In Lacs)	Site Photo
Holehundi	2528	Shivamma	126/3	Machinery	Soil Moisture Conservation Activity	Trench Cum Bund	RMT	60.00	55	76.4298	12.1186	0.033	
Holehundi	2529	Kamma	126/3	Machinery	Soil Moisture Conservation Activity	Trench Cum Bund	RMT	60.00	55	76.4298	12.1186	0.033	
Holehundi	2530	C S Subbegowda	131/1	Machinery	Soil Moisture Conservation Activity	Trench Cum Bund	RMT	60.00	265	76.4284	12.1183	0.159	
Holehundi	2531	Shivanna	131/2	Machinery	Soil Moisture Conservation Activity	Trench Cum Bund	RMT	60.00	300	76.4284	12.1183	0.180	
Holehundi	2532	Rajamma	131/3	Machinery	Soil Moisture Conservation Activity	Trench Cum Bund	RMT	60.00	750	76.4284	12.1183	0.450	
Holehundi	2533	C Madegowda	133	Machinery	Soil Moisture Conservation Activity	Trench Cum Bund	RMT	60.00	775	76.4277	12.1177	0.465	
Holehundi	2534	K Cheluvachari	173	Machinery	Soil Moisture Conservation Activity	Trench Cum Bund	RMT	60.00	50	76.4235	12.1183	0.030	
Holehundi	2535	K Govindaraju	173	Machinery	Soil Moisture Conservation Activity	Trench Cum Bund	RMT	60.00	53	76.4235	12.1183	0.032	
Holehundi	2536	Kendagannaswamy	173	Machinery	Soil Moisture Conservation Activity	Trench Cum Bund	RMT	60.00	260	76.4235	12.1183	0.156	
Holehundi	2537	Javaraiah	176/2	Machinery	Soil Moisture Conservation Activity	Trench Cum Bund	RMT	60.00	45	76.4219	12.1176	0.027	
Holehundi	2538	Venkatamma	180/2	Machinery	Soil Moisture Conservation Activity	Trench Cum Bund	RMT	60.00	28	76.4203	12.1169	0.017	
Holehundi	2539	M Rajakumar	180/3	Machinery	Soil Moisture Conservation Activity	Trench Cum Bund	RMT	60.00	28	76.4203	12.1169	0.017	
Holehundi	2540	Karigowda	180/7	Machinery	Soil Moisture Conservation Activity	Trench Cum Bund	RMT	60.00	55	76.4203	12.1169	0.033	
Holehundi	2541	B M Sundaradas	145	Machinery	Soil Moisture Conservation Activity	Trench Cum Bund	RMT	60.00	500	76.4247	12.1164	0.300	
Holehundi	2542	B V Shivarudraiah	135/1	Machinery	Soil Moisture Conservation Activity	Trench Cum Bund	RMT	60.00	95	76.4262	12.1171	0.057	
Holehundi	2543	Prabhavathamav Lajksha	135/3	Machinery	Soil Moisture Conservation Activity	Trench Cum Bund	RMT	60.00	30	76.4262	12.1171	0.018	

Village Name	Farmer Code	Farmer Name	Survey Number	Rate Type (Manually/Machinery)	Activity Type (Soil Moisture Conservation Activity/ Water Harvesting Activity)	Activity Name	Unit	Unit Cost (In Rs.)	Proposed Quantity	Latitude (Deg-Min-Sec)	Longitude (Deg-Min-Sec)	Total Cost (In Lacs)	Site Photo
Holehundi	2544	Ashwini H N	137/1	Machinery	Soil Moisture Conservation Activity	Trench Cum Bund	RMT	60.00	125	76.4261	12.1162	0.075	
Holehundi	2545	Nanjegowda	137/2	Machinery	Soil Moisture Conservation Activity	Trench Cum Bund	RMT	60.00	98	76.4261	12.1162	0.059	
Holehundi	2546	Jyothi	137/3	Machinery	Soil Moisture Conservation Activity	Trench Cum Bund	RMT	60.00	50	76.4261	12.1162	0.030	
Holehundi	2547	Shanmugasundar	130	Machinery	Soil Moisture Conservation Activity	Trench Cum Bund	RMT	60.00	255	76.4287	12.1168	0.153	
Holehundi	2548	Rajamma	129/1	Machinery	Soil Moisture Conservation Activity	Trench Cum Bund	RMT	60.00	55	76.4299	12.1173	0.033	
Holehundi	2549	Meenkashi	129/1	Machinery	Soil Moisture Conservation Activity	Trench Cum Bund	RMT	60.00	53	76.4299	12.1173	0.032	
Holehundi	2550	P Nagegowda	129/5	Machinery	Soil Moisture Conservation Activity	Trench Cum Bund	RMT	60.00	65	76.4299	12.1173	0.039	
Holehundi	2551	Subbegowda	127	Machinery	Soil Moisture Conservation Activity	Trench Cum Bund	RMT	60.00	50	76.4308	12.1178	0.030	
Holehundi	2552	Ratamma	127	Machinery	Soil Moisture Conservation Activity	Trench Cum Bund	RMT	60.00	75	76.4308	12.1178	0.045	
Holehundi	2553	Subbegowda	128	Machinery	Soil Moisture Conservation Activity	Trench Cum Bund	RMT	60.00	265	76.4298	12.1166	0.159	
Holehundi	2554	Mamatha B Ramesh	122	Machinery	Soil Moisture Conservation Activity	Trench Cum Bund	RMT	60.00	63	76.4326	12.1183	0.038	
Holehundi	2555	K M Krishnamurthy	141	Machinery	Soil Moisture Conservation Activity	Trench Cum Bund	RMT	60.00	63	76.4261	12.1137	0.038	
Holehundi	2556	Indrani S B	144	Machinery	Soil Moisture Conservation Activity	Trench Cum Bund	RMT	60.00	100	76.4247	12.1156	0.060	
Holehundi	2557	Chennabasavegowda	148/1	Machinery	Soil Moisture Conservation Activity	Trench Cum Bund	RMT	60.00	523	76.4230	12.1148	0.314	
Holehundi	2558	Shivannegowda	149	Machinery	Soil Moisture Conservation Activity	Trench Cum Bund	RMT	60.00	338	76.4237	12.1141	0.203	
Holehundi	2559	Girigowda	149	Machinery	Soil Moisture Conservation Activity	Trench Cum Bund	RMT	60.00	338	76.4237	12.1141	0.203	

Village Name	Farmer Code	Farmer Name	Survey Number	Rate Type (Manually/Machinery)	Activity Type (Soil Moisture Conservation Activity/ Water Harvesting Activity)	Activity Name	Unit	Unit Cost (In Rs.)	Proposed Quantity	Latitude (Deg-Min-Sec)	Longitude (Deg-Min-Sec)	Total Cost (In Lacs)	Site Photo
Holehundi	2560	Madegowda	149	Machinery	Soil Moisture Conservation Activity	Trench Cum Bund	RMT	60.00	253	76.4237	12.1141	0.152	
Holehundi	2561	M Rajakumar	155/1A	Machinery	Soil Moisture Conservation Activity	Trench Cum Bund	RMT	60.00	100	76.4209	12.1131	0.060	
Holehundi	2562	M Muthukumar	155/1C	Machinery	Soil Moisture Conservation Activity	Trench Cum Bund	RMT	60.00	40	76.4209	12.1131	0.024	
Holehundi	2563	D Rajanna	155/2B	Machinery	Soil Moisture Conservation Activity	Trench Cum Bund	RMT	60.00	15	76.4209	12.1131	0.009	
Holehundi	2564	M N Puttalakshmmmani	151/2	Machinery	Soil Moisture Conservation Activity	Trench Cum Bund	RMT	60.00	328	76.4229	12.1132	0.197	
Holehundi	2565	Sheenegowda	151/4	Machinery	Soil Moisture Conservation Activity	Trench Cum Bund	RMT	60.00	293	76.4229	12.1132	0.176	
Holehundi	2566	K Devaraje Urs	151/5	Machinery	Soil Moisture Conservation Activity	Trench Cum Bund	RMT	60.00	285	76.4229	12.1132	0.171	
Holehundi	2567	K Shivaramgowda	150/5	Machinery	Soil Moisture Conservation Activity	Trench Cum Bund	RMT	60.00	110	76.4244	12.1132	0.066	
Iruvidi	2568	Sundramma	1/1	Machinery	Soil Moisture Conservation Activity	Trench Cum Bund	RMT	60.00	73	76.4204	12.1313	0.044	
Iruvidi	2569	Manohara S	3/1	Machinery	Soil Moisture Conservation Activity	Trench Cum Bund	RMT	60.00	333	76.4202	12.1300	0.200	
Iruvidi	2570	Lingamma	4	Machinery	Soil Moisture Conservation Activity	Trench Cum Bund	RMT	60.00	290	76.4210	12.1299	0.174	
Iruvidi	2571	C S Dharmendraprasad	6/1	Machinery	Soil Moisture Conservation Activity	Trench Cum Bund	RMT	60.00	100	76.4206	12.1293	0.060	
Iruvidi	2572	Mahadevamma	55/2	Machinery	Soil Moisture Conservation Activity	Trench Cum Bund	RMT	60.00	63	76.4196	12.1290	0.038	
Iruvidi	2573	Vijayalakshmi	55	Machinery	Soil Moisture Conservation Activity	Trench Cum Bund	RMT	60.00	100	76.4196	12.1290	0.060	
Iruvidi	2574	Manjunatha	51/1	Machinery	Soil Moisture Conservation Activity	Trench Cum Bund	RMT	60.00	33	76.4196	12.1284	0.020	
Iruvidi	2575	Mahadevamma	50/1	Machinery	Soil Moisture Conservation Activity	Trench Cum Bund	RMT	60.00	60	76.4189	12.1281	0.036	

Village Name	Farmer Code	Farmer Name	Survey Number	Rate Type (Manually/Machinery)	Activity Type (Soil Moisture Conservation Activity/ Water Harvesting Activity)	Activity Name	Unit	Unit Cost (In Rs.)	Proposed Quantity	Latitude (Deg-Min-Sec)	Longitude (Deg-Min-Sec)	Total Cost (In Lacs)	Site Photo
Iruvidi	2576	Nagegowda	50/2	Machinery	Soil Moisture Conservation Activity	Trench Cum Bund	RMT	60.00	55	76.4189	12.1281	0.033	
Iruvidi	2577	Yashodhamma	50/3	Machinery	Soil Moisture Conservation Activity	Trench Cum Bund	RMT	60.00	53	76.4189	12.1281	0.032	
Iruvidi	2578	Siddaramgowda	49	Machinery	Soil Moisture Conservation Activity	Trench Cum Bund	RMT	60.00	53	76.4188	12.1278	0.032	
Iruvidi	2579	Doddamanamma	48/1	Machinery	Soil Moisture Conservation Activity	Trench Cum Bund	RMT	60.00	55	76.4189	12.1276	0.033	
Iruvidi	2580	Kempamma	10/1A	Machinery	Soil Moisture Conservation Activity	Trench Cum Bund	RMT	60.00	313	76.4204	12.1274	0.188	
Iruvidi	2581	Lingegowda	10/1B	Machinery	Soil Moisture Conservation Activity	Trench Cum Bund	RMT	60.00	260	76.4204	12.1274	0.156	
Iruvidi	2582	Naganna	10/2	Machinery	Soil Moisture Conservation Activity	Trench Cum Bund	RMT	60.00	35	76.4204	12.1274	0.021	
Iruvidi	2583	Maramma	8/1	Machinery	Soil Moisture Conservation Activity	Trench Cum Bund	RMT	60.00	325	76.4218	12.1270	0.195	
Iruvidi	2584	Bhagyamma	8/2	Machinery	Soil Moisture Conservation Activity	Trench Cum Bund	RMT	60.00	580	76.4218	12.1270	0.348	
Iruvidi	2585	Shambhulingegowda	44/2	Machinery	Soil Moisture Conservation Activity	Trench Cum Bund	RMT	60.00	73	76.4185	12.1267	0.044	
Iruvidi	2586	Shankaregowda	43/1	Machinery	Soil Moisture Conservation Activity	Trench Cum Bund	RMT	60.00	58	76.4188	12.1263	0.035	
Iruvidi	2587	Nanjundegowda	38/1	Machinery	Soil Moisture Conservation Activity	Trench Cum Bund	RMT	60.00	68	76.4186	12.1254	0.041	
Iruvidi	2588	Subbamma	38/2	Machinery	Soil Moisture Conservation Activity	Trench Cum Bund	RMT	60.00	23	76.4186	12.1254	0.014	
Iruvidi	2589	Devegowda	38/3	Machinery	Soil Moisture Conservation Activity	Trench Cum Bund	RMT	60.00	18	76.4186	12.1254	0.011	
Iruvidi	2590	Nanjappa C K	39	Machinery	Soil Moisture Conservation Activity	Trench Cum Bund	RMT	60.00	45	76.4196	12.1255	0.027	
Iruvidi	2591	Subbamma	34	Machinery	Soil Moisture Conservation Activity	Trench Cum Bund	RMT	60.00	58	76.4196	12.1251	0.035	

Village Name	Farmer Code	Farmer Name	Survey Number	Rate Type (Manually/Machinery)	Activity Type (Soil Moisture Conservation Activity/ Water Harvesting Activity)	Activity Name	Unit	Unit Cost (In Rs.)	Proposed Quantity	Latitude (Deg-Min-Sec)	Longitude (Deg-Min-Sec)	Total Cost (In Lacs)	Site Photo
Iruvidi	2592	Devegowda	34/2	Machinery	Soil Moisture Conservation Activity	Trench Cum Bund	RMT	60.00	60	76.4196	12.1251	0.036	
Iruvidi	2593	Lingamma	36/2	Machinery	Soil Moisture Conservation Activity	Trench Cum Bund	RMT	60.00	270	76.4181	12.1247	0.162	
Iruvidi	2594	Puttaswamygowda	35/1	Machinery	Soil Moisture Conservation Activity	Trench Cum Bund	RMT	60.00	60	76.4187	12.1244	0.036	
Iruvidi	2595	Kempegowda	35/2	Machinery	Soil Moisture Conservation Activity	Trench Cum Bund	RMT	60.00	270	76.4187	12.1244	0.162	
Iruvidi	2596	Madegowda	35/3	Machinery	Soil Moisture Conservation Activity	Trench Cum Bund	RMT	60.00	45	76.4187	12.1244	0.027	
Iruvidi	2597	Kempadevamma	31/1	Machinery	Soil Moisture Conservation Activity	Trench Cum Bund	RMT	60.00	50	76.4196	12.1244	0.030	
Iruvidi	2598	Kushalakumari	33/1	Machinery	Soil Moisture Conservation Activity	Trench Cum Bund	RMT	60.00	30	76.4206	12.1252	0.018	
Iruvidi	2599	Devamma	33/2	Machinery	Soil Moisture Conservation Activity	Trench Cum Bund	RMT	60.00	75	76.4206	12.1252	0.045	
Iruvidi	2600	C P Jayakumar	33/3	Machinery	Soil Moisture Conservation Activity	Trench Cum Bund	RMT	60.00	25	76.4206	12.1252	0.015	
Iruvidi	2601	C P Jagadish	33/4	Machinery	Soil Moisture Conservation Activity	Trench Cum Bund	RMT	60.00	80	76.4206	12.1252	0.048	
Iruvidi	2602	Muddegowda	11/1	Machinery	Soil Moisture Conservation Activity	Trench Cum Bund	RMT	60.00	68	76.4217	12.1259	0.041	
Iruvidi	2603	C B Venkateshthy	11/2	Machinery	Soil Moisture Conservation Activity	Trench Cum Bund	RMT	60.00	330	76.4217	12.1259	0.198	
Iruvidi	2604	Basavaraju	11/3	Machinery	Soil Moisture Conservation Activity	Trench Cum Bund	RMT	60.00	70	76.4217	12.1259	0.042	
Iruvidi	2605	Bhagyamma	12	Machinery	Soil Moisture Conservation Activity	Trench Cum Bund	RMT	60.00	85	76.4230	12.1256	0.051	
Iruvidi	2606	Jyothi	13/1	Machinery	Soil Moisture Conservation Activity	Trench Cum Bund	RMT	60.00	28	76.4219	12.1253	0.017	
Iruvidi	2607	Suma	13/2	Machinery	Soil Moisture Conservation Activity	Trench Cum Bund	RMT	60.00	50	76.4219	12.1253	0.030	



Village Name	Farmer Code	Farmer Name	Survey Number	Rate Type (Manually/Machinery)	Activity Type (Soil Moisture Conservation Activity/ Water Harvesting Activity)	Activity Name	Unit	Unit Cost (In Rs.)	Proposed Quantity	Latitude (Deg-Min-Sec)	Longitude (Deg-Min-Sec)	Total Cost (In Lacs)	Site Photo
Iruvidi	2608	Lingegowda	14/1	Machinery	Soil Moisture Conservation Activity	Trench Cum Bund	RMT	60.00	50	76.4214	12.1248	0.030	
Iruvidi	2609	Devesh	14/2	Machinery	Soil Moisture Conservation Activity	Trench Cum Bund	RMT	60.00	50	76.4214	12.1248	0.030	
Iruvidi	2610	Vasanthamma	14/3	Machinery	Soil Moisture Conservation Activity	Trench Cum Bund	RMT	60.00	53	76.4214	12.1248	0.032	
Iruvidi	2611	Thamanna	15/1	Machinery	Soil Moisture Conservation Activity	Trench Cum Bund	RMT	60.00	60	76.4221	12.1246	0.036	
Iruvidi	2612	Devegowda Marigowda	15/2	Machinery	Soil Moisture Conservation Activity	Trench Cum Bund	RMT	60.00	63	76.4221	12.1246	0.038	
Iruvidi	2613	Rajeshwari P	16/2	Machinery	Soil Moisture Conservation Activity	Trench Cum Bund	RMT	60.00	288	76.4230	12.1246	0.173	
Iruvidi	2614	H P Sriramachandra	32	Machinery	Soil Moisture Conservation Activity	Trench Cum Bund	RMT	60.00	260	76.4215	12.1243	0.156	
Iruvidi	2615	Basavegowda	21	Machinery	Soil Moisture Conservation Activity	Trench Cum Bund	RMT	60.00	45	76.4208	12.1241	0.027	
Iruvidi	2616	Doddegowda	20	Machinery	Soil Moisture Conservation Activity	Trench Cum Bund	RMT	60.00	348	76.4215	12.1240	0.209	
Iruvidi	2617	Kamalamma	18/1	Machinery	Soil Moisture Conservation Activity	Trench Cum Bund	RMT	60.00	50	76.4228	12.1240	0.030	
Iruvidi	2618	Devegowda	18/2	Machinery	Soil Moisture Conservation Activity	Trench Cum Bund	RMT	60.00	38	76.4228	12.1240	0.023	
Iruvidi	2619	Kamalamma	30/1	Machinery	Soil Moisture Conservation Activity	Trench Cum Bund	RMT	60.00	250	76.4194	12.1233	0.150	
Iruvidi	2620	Puttegowda	28	Machinery	Soil Moisture Conservation Activity	Trench Cum Bund	RMT	60.00	510	76.4186	12.1225	0.306	
Iruvidi	2621	N Gopala	28	Machinery	Soil Moisture Conservation Activity	Trench Cum Bund	RMT	60.00	763	76.4186	12.1225	0.458	
Iruvidi	2622	Suresha	28	Machinery	Soil Moisture Conservation Activity	Trench Cum Bund	RMT	60.00	250	76.4186	12.1225	0.150	
Iruvidi	2623	N Gopala	27/1	Machinery	Soil Moisture Conservation Activity	Trench Cum Bund	RMT	60.00	40	76.4185	12.1210	0.024	

Village Name	Farmer Code	Farmer Name	Survey Number	Rate Type (Manually/Machinery)	Activity Type (Soil Moisture Conservation Activity/ Water Harvesting Activity)	Activity Name	Unit	Unit Cost (In Rs.)	Proposed Quantity	Latitude (Deg-Min-Sec)	Longitude (Deg-Min-Sec)	Total Cost (In Lacs)	Site Photo
Iruvidi	2624	Govindachari	27/2	Machinery	Soil Moisture Conservation Activity	Trench Cum Bund	RMT	60.00	63	76.4185	12.1210	0.038	
Iruvidi	2625	Rachamma	27/3	Machinery	Soil Moisture Conservation Activity	Trench Cum Bund	RMT	60.00	40	76.4185	12.1210	0.024	
Iruvidi	2626	Basavashetty	27/4	Machinery	Soil Moisture Conservation Activity	Trench Cum Bund	RMT	60.00	325	76.4185	12.1210	0.195	
Iruvidi	2627	Jayaramu	27/5	Machinery	Soil Moisture Conservation Activity	Trench Cum Bund	RMT	60.00	50	76.4185	12.1210	0.030	
Iruvidi	2628	Vasanthamma	27/6	Machinery	Soil Moisture Conservation Activity	Trench Cum Bund	RMT	60.00	325	76.4185	12.1210	0.195	
Iruvidi	2629	Somachari	27/7	Machinery	Soil Moisture Conservation Activity	Trench Cum Bund	RMT	60.00	65	76.4185	12.1210	0.039	
Iruvidi	2630	Kamalamma	23/1	Machinery	Soil Moisture Conservation Activity	Trench Cum Bund	RMT	60.00	250	76.4207	12.1226	0.150	
Iruvidi	2631	Nanjundaiah	23/2	Machinery	Soil Moisture Conservation Activity	Trench Cum Bund	RMT	60.00	28	76.4207	12.1226	0.017	
Iruvidi	2632	Nanjundaiah	23/3	Machinery	Soil Moisture Conservation Activity	Trench Cum Bund	RMT	60.00	250	76.4207	12.1226	0.150	
Iruvidi	2633	Prahalada K R	24/1	Machinery	Soil Moisture Conservation Activity	Trench Cum Bund	RMT	60.00	313	76.4206	12.1220	0.188	
Iruvidi	2634	Prahalada K R	25/1	Machinery	Soil Moisture Conservation Activity	Trench Cum Bund	RMT	60.00	78	76.4204	12.1215	0.047	
Iruvidi	2635	B S Rajendra	25/2	Machinery	Soil Moisture Conservation Activity	Trench Cum Bund	RMT	60.00	43	76.4204	12.1215	0.026	
Iruvidi	2636	Shashikala	25/3	Machinery	Soil Moisture Conservation Activity	Trench Cum Bund	RMT	60.00	250	76.4204	12.1215	0.150	
Iruvidi	2637	B S Rajendra	25/4	Machinery	Soil Moisture Conservation Activity	Trench Cum Bund	RMT	60.00	65	76.4204	12.1215	0.039	
Iruvidi	2638	M A Nagendra	26	Machinery	Soil Moisture Conservation Activity	Trench Cum Bund	RMT	60.00	80	76.4200	12.1207	0.048	
Nayakanahundi	2639	Kalaswamy	4	Machinery	Soil Moisture Conservation Activity	Trench Cum Bund	RMT	60.00	775	76.4219	12.1329	0.465	

Village Name	Farmer Code	Farmer Name	Survey Number	Rate Type (Manually/Machinery)	Activity Type (Soil Moisture Conservation Activity/ Water Harvesting Activity)	Activity Name	Unit	Unit Cost (In Rs.)	Proposed Quantity	Latitude (Deg-Min-Sec)	Longitude (Deg-Min-Sec)	Total Cost (In Lacs)	Site Photo
Nayakanahundi	2640	Shivanna	4/4	Machinery	Soil Moisture Conservation Activity	Trench Cum Bund	RMT	60.00	305	76.4219	12.1329	0.183	
Nayakanahundi	2641	Shivalingamma	3/1	Machinery	Soil Moisture Conservation Activity	Trench Cum Bund	RMT	60.00	250	76.4217	12.1346	0.150	
Nayakanahundi	2642	Nagaraju	5	Machinery	Soil Moisture Conservation Activity	Trench Cum Bund	RMT	60.00	1008	76.4201	12.1324	0.605	
Nayakanahundi	2643	Bhagyamma	6/1	Machinery	Soil Moisture Conservation Activity	Trench Cum Bund	RMT	60.00	558	76.4202	12.1339	0.335	
Nayakanahundi	2644	Gowramma	6/2A	Machinery	Soil Moisture Conservation Activity	Trench Cum Bund	RMT	60.00	758	76.4202	12.1339	0.455	
Nayakanahundi	2645	Kalawamygowda	6/2B	Machinery	Soil Moisture Conservation Activity	Trench Cum Bund	RMT	60.00	298	76.4202	12.1339	0.179	
Nayakanahundi	2646	Kalawamygowda	6/3	Machinery	Soil Moisture Conservation Activity	Trench Cum Bund	RMT	60.00	558	76.4202	12.1339	0.335	
Nayakanahundi	2647	Bhagyamma	6/4	Machinery	Soil Moisture Conservation Activity	Trench Cum Bund	RMT	60.00	298	76.4202	12.1339	0.179	
Nayakanahundi	2648	Parameshwaramma	7	Machinery	Soil Moisture Conservation Activity	Trench Cum Bund	RMT	60.00	1550	76.4188	12.1346	0.930	
Nayakanahundi	2649	Subbegowda	2/1	Machinery	Soil Moisture Conservation Activity	Trench Cum Bund	RMT	60.00	540	76.4201	12.1358	0.324	
Nayakanahundi	2650	Mahadeva	2/2	Machinery	Soil Moisture Conservation Activity	Trench Cum Bund	RMT	60.00	540	76.4201	12.1358	0.324	
Nayakanahundi	2651	L Mahendranath	100	Machinery	Soil Moisture Conservation Activity	Trench Cum Bund	RMT	60.00	2313	76.4184	12.1363	1.388	
Nayakanahundi	2652	Thandavamurthy	99	Machinery	Soil Moisture Conservation Activity	Trench Cum Bund	RMT	60.00	1333	76.4172	12.1366	0.800	
Nayakanahundi	2653	L Anathkumar	98/1	Machinery	Soil Moisture Conservation Activity	Trench Cum Bund	RMT	60.00	845	76.4164	12.1367	0.507	
Nayakanahundi	2654	Doddegowda	77	Machinery	Soil Moisture Conservation Activity	Trench Cum Bund	RMT	60.00	1800	76.4156	12.1347	1.080	
Nayakanahundi	2655	M Rajalakshmi	9	Machinery	Soil Moisture Conservation Activity	Trench Cum Bund	RMT	60.00	2558	76.4180	12.1334	1.535	

Village Name	Farmer Code	Farmer Name	Survey Number	Rate Type (Manually/Machinery)	Activity Type (Soil Moisture Conservation Activity/ Water Harvesting Activity)	Activity Name	Unit	Unit Cost (In Rs.)	Proposed Quantity	Latitude (Deg-Min-Sec)	Longitude (Deg-Min-Sec)	Total Cost (In Lacs)	Site Photo
Nayakanahundi	2656	Shivanna	11/1	Machinery	Soil Moisture Conservation Activity	Trench Cum Bund	RMT	60.00	263	76.4179	12.1321	0.158	
Nayakanahundi	2657	Sannegowda	14/1	Machinery	Soil Moisture Conservation Activity	Trench Cum Bund	RMT	60.00	550	76.4167	12.1312	0.330	
Nayakanahundi	2658	Swamygowda	15	Machinery	Soil Moisture Conservation Activity	Trench Cum Bund	RMT	60.00	288	76.4168	12.1304	0.173	
Nayakanahundi	2659	Vishvanatha G J	16/1	Machinery	Soil Moisture Conservation Activity	Trench Cum Bund	RMT	60.00	278	76.4170	12.1295	0.167	
Nayakanahundi	2660	Jayaramu	16/2	Machinery	Soil Moisture Conservation Activity	Trench Cum Bund	RMT	60.00	278	76.4170	12.1295	0.167	
Nayakanahundi	2661	Shanthakumari	17/1	Machinery	Soil Moisture Conservation Activity	Trench Cum Bund	RMT	60.00	568	76.4170	12.1283	0.341	
Nayakanahundi	2662	Kishore N	17/2	Machinery	Soil Moisture Conservation Activity	Trench Cum Bund	RMT	60.00	565	76.4170	12.1283	0.339	
Nayakanahundi	2663	M K Shivanna	25	Machinery	Soil Moisture Conservation Activity	Trench Cum Bund	RMT	60.00	500	76.4168	12.1270	0.300	
Nayakanahundi	2664	Naganayaka	25	Machinery	Soil Moisture Conservation Activity	Trench Cum Bund	RMT	60.00	1250	76.4168	12.1270	0.750	
Nayakanahundi	2665	Mudalagirishetty	26/1	Machinery	Soil Moisture Conservation Activity	Trench Cum Bund	RMT	60.00	1758	76.4164	12.1255	1.055	
Nayakanahundi	2666	Siddaramegowda	26/2	Machinery	Soil Moisture Conservation Activity	Trench Cum Bund	RMT	60.00	793	76.4164	12.1255	0.476	
Nayakanahundi	2667	Kempulingamma	28/1	Machinery	Soil Moisture Conservation Activity	Trench Cum Bund	RMT	60.00	558	76.4171	12.1238	0.335	
Nayakanahundi	2668	Kempamma	28/2	Machinery	Soil Moisture Conservation Activity	Trench Cum Bund	RMT	60.00	558	76.4171	12.1238	0.335	
Karigala	2669	Swamygowda	84/1	Machinery	Soil Moisture Conservation Activity	Trench Cum Bund	RMT	60.00	30	76.4326	12.1355	0.018	
Karigala	2670	Nanjegowda	84/2	Machinery	Soil Moisture Conservation Activity	Trench Cum Bund	RMT	60.00	60	76.4326	12.1355	0.036	
Karigala	2671	Boramallaiah	84/3	Machinery	Soil Moisture Conservation Activity	Trench Cum Bund	RMT	60.00	15	76.4326	12.1355	0.009	

Village Name	Farmer Code	Farmer Name	Survey Number	Rate Type (Manually/Machinery)	Activity Type (Soil Moisture Conservation Activity/ Water Harvesting Activity)	Activity Name	Unit	Unit Cost (In Rs.)	Proposed Quantity	Latitude (Deg-Min-Sec)	Longitude (Deg-Min-Sec)	Total Cost (In Lacs)	Site Photo
Karigala	2672	Sannahdegoweda	84/4	Machinery	Soil Moisture Conservation Activity	Trench Cum Bund	RMT	60.00	50	76.4326	12.1355	0.030	
Karigala	2673	Lakshamma	84/6	Machinery	Soil Moisture Conservation Activity	Trench Cum Bund	RMT	60.00	85	76.4326	12.1355	0.051	
Karigala	2674	Lakshamma	84/7	Machinery	Soil Moisture Conservation Activity	Trench Cum Bund	RMT	60.00	75	76.4326	12.1355	0.045	
Karigala	2675	Nagesh	84/8	Machinery	Soil Moisture Conservation Activity	Trench Cum Bund	RMT	60.00	323	76.4326	12.1355	0.194	
Karigala	2676	Nagesh	84/9	Machinery	Soil Moisture Conservation Activity	Trench Cum Bund	RMT	60.00	23	76.4326	12.1355	0.014	
Karigala	2677	Chanegowda	407/2	Machinery	Soil Moisture Conservation Activity	Trench Cum Bund	RMT	60.00	1020	76.4325	12.1329	0.612	
Karigala	2678	Puttathayamma	407/3	Machinery	Soil Moisture Conservation Activity	Trench Cum Bund	RMT	60.00	88	76.4325	12.1329	0.053	
Karigala	2679	Puttathayamma	409/3	Machinery	Soil Moisture Conservation Activity	Trench Cum Bund	RMT	60.00	88	76.4345	12.1350	0.053	
Karigala	2680	Sannahdegoweda	412/1	Machinery	Soil Moisture Conservation Activity	Trench Cum Bund	RMT	60.00	500	76.4373	12.1341	0.300	
Karigala	2681	N Shivappa	412/2	Machinery	Soil Moisture Conservation Activity	Trench Cum Bund	RMT	60.00	768	76.4373	12.1341	0.461	
Karigala	2682	Ameer Ahamed	412/3	Machinery	Soil Moisture Conservation Activity	Trench Cum Bund	RMT	60.00	750	76.4373	12.1341	0.450	
Karigala	2683	Devamma	414	Machinery	Soil Moisture Conservation Activity	Trench Cum Bund	RMT	60.00	290	76.4346	12.1326	0.174	
Karigala	2684	Puttamma	414	Machinery	Soil Moisture Conservation Activity	Trench Cum Bund	RMT	60.00	25	76.4346	12.1326	0.015	
Karigala	2685	Sannavenkatamma	414	Machinery	Soil Moisture Conservation Activity	Trench Cum Bund	RMT	60.00	25	76.4346	12.1326	0.015	
Karigala	2686	Devamma	415/1	Machinery	Soil Moisture Conservation Activity	Trench Cum Bund	RMT	60.00	505	76.4355	12.1312	0.303	
Karigala	2687	Thimmamma	415/2	Machinery	Soil Moisture Conservation Activity	Trench Cum Bund	RMT	60.00	340	76.4355	12.1312	0.204	

Village Name	Farmer Code	Farmer Name	Survey Number	Rate Type (Manually/Machinery)	Activity Type (Soil Moisture Conservation Activity/ Water Harvesting Activity)	Activity Name	Unit	Unit Cost (In Rs.)	Proposed Quantity	Latitude (Deg-Min-Sec)	Longitude (Deg-Min-Sec)	Total Cost (In Lacs)	Site Photo
Karigala	2688	Kalidindi Bhaskarraju	415/3	Machinery	Soil Moisture Conservation Activity	Trench Cum Bund	RMT	60.00	15	76.4355	12.1312	0.009	
Karigala	2689	Gangamma	406/1A	Machinery	Soil Moisture Conservation Activity	Trench Cum Bund	RMT	60.00	288	76.4313	12.1317	0.173	
Karigala	2690	Puttathayamma	406/1B	Machinery	Soil Moisture Conservation Activity	Trench Cum Bund	RMT	60.00	250	76.4313	12.1317	0.150	
Karigala	2691	Puttaraju C	405	Machinery	Soil Moisture Conservation Activity	Trench Cum Bund	RMT	60.00	843	76.4318	12.1314	0.506	
Karigala	2692	Lakshamma	404/1	Machinery	Soil Moisture Conservation Activity	Trench Cum Bund	RMT	60.00	1250	76.4328	12.1316	0.750	
Karigala	2693	Kempamma	403/1	Machinery	Soil Moisture Conservation Activity	Trench Cum Bund	RMT	60.00	570	76.4337	12.1316	0.342	
Karigala	2694	Kalidindi Bhaskarraju	403/2	Machinery	Soil Moisture Conservation Activity	Trench Cum Bund	RMT	60.00	23	76.4337	12.1316	0.014	
Karigala	2695	Puttaraju C	430	Machinery	Soil Moisture Conservation Activity	Trench Cum Bund	RMT	60.00	315	76.4322	12.1300	0.189	
Karigala	2696	Cheluvanayaka	398/1	Machinery	Soil Moisture Conservation Activity	Trench Cum Bund	RMT	60.00	330	76.4374	12.1295	0.198	
Karigala	2697	Nagamma	398/1	Machinery	Soil Moisture Conservation Activity	Trench Cum Bund	RMT	60.00	330	76.4374	12.1295	0.198	
Karigala	2698	Puttamma	393/1	Machinery	Soil Moisture Conservation Activity	Trench Cum Bund	RMT	60.00	18	76.4313	12.1293	0.011	
Karigala	2699	Gangadharamurthy	393/1	Machinery	Soil Moisture Conservation Activity	Trench Cum Bund	RMT	60.00	260	76.4313	12.1293	0.156	
Karigala	2700	Madappa	393/2	Machinery	Soil Moisture Conservation Activity	Trench Cum Bund	RMT	60.00	320	76.4313	12.1293	0.192	
Karigala	2701	Somanna	393/4	Machinery	Soil Moisture Conservation Activity	Trench Cum Bund	RMT	60.00	70	76.4313	12.1293	0.042	
Karigala	2702	Siddappa	393/5	Machinery	Soil Moisture Conservation Activity	Trench Cum Bund	RMT	60.00	70	76.4313	12.1293	0.042	
Karigala	2703	Thimmamma	393/6	Machinery	Soil Moisture Conservation Activity	Trench Cum Bund	RMT	60.00	250	76.4313	12.1293	0.150	

Village Name	Farmer Code	Farmer Name	Survey Number	Rate Type (Manually/Machinery)	Activity Type (Soil Moisture Conservation Activity/ Water Harvesting Activity)	Activity Name	Unit	Unit Cost (In Rs.)	Proposed Quantity	Latitude (Deg-Min-Sec)	Longitude (Deg-Min-Sec)	Total Cost (In Lacs)	Site Photo
Karigala	2704	Jayasheela	394	Machinery	Soil Moisture Conservation Activity	Trench Cum Bund	RMT	60.00	1280	76.4322	12.1287	0.768	
Karigala	2705	Rajamma	392/1	Machinery	Soil Moisture Conservation Activity	Trench Cum Bund	RMT	60.00	570	76.4314	12.1270	0.342	
Karigala	2706	Siddappa	393/2	Machinery	Soil Moisture Conservation Activity	Trench Cum Bund	RMT	60.00	250	76.4313	12.1293	0.150	
Karigala	2707	Kumara	390	Machinery	Soil Moisture Conservation Activity	Trench Cum Bund	RMT	60.00	585	76.4333	12.1276	0.351	
Karigala	2708	Thimmanayaka	396/1	Machinery	Soil Moisture Conservation Activity	Trench Cum Bund	RMT	60.00	543	76.4358	12.1285	0.326	
Karigala	2709	Mahadevamma	396/2	Machinery	Soil Moisture Conservation Activity	Trench Cum Bund	RMT	60.00	583	76.4358	12.1285	0.350	
Karigala	2710	Ashwini S	396/3	Machinery	Soil Moisture Conservation Activity	Trench Cum Bund	RMT	60.00	338	76.4358	12.1285	0.203	
Karigala	2711	Thimmanayaka	396/4	Machinery	Soil Moisture Conservation Activity	Trench Cum Bund	RMT	60.00	40	76.4358	12.1285	0.024	
Karigala	2712	Ashwini S	397/3	Machinery	Soil Moisture Conservation Activity	Trench Cum Bund	RMT	60.00	43	76.4375	12.1283	0.026	
Karigala	2713	Sarojamma	379	Machinery	Soil Moisture Conservation Activity	Trench Cum Bund	RMT	60.00	588	76.4354	12.1276	0.353	
Karigala	2714	Purushothamma	387/1	Machinery	Soil Moisture Conservation Activity	Trench Cum Bund	RMT	60.00	1278	76.4324	12.1264	0.767	
Karigala	2715	Faridhabhanu	387/2	Machinery	Soil Moisture Conservation Activity	Trench Cum Bund	RMT	60.00	70	76.4324	12.1264	0.042	
Karigala	2716	Kumara	389	Machinery	Soil Moisture Conservation Activity	Trench Cum Bund	RMT	60.00	340	76.4338	12.1272	0.204	
Karigala	2717	A Siddappa	381/1	Machinery	Soil Moisture Conservation Activity	Trench Cum Bund	RMT	60.00	508	76.4363	12.1269	0.305	
Karigala	2718	Appajiappa	381/2	Machinery	Soil Moisture Conservation Activity	Trench Cum Bund	RMT	60.00	583	76.4363	12.1269	0.350	
Karigala	2719	Leelanagabhusan	382	Machinery	Soil Moisture Conservation Activity	Trench Cum Bund	RMT	60.00	1093	76.4362	12.1263	0.656	

Village Name	Farmer Code	Farmer Name	Survey Number	Rate Type (Manually/Machinery)	Activity Type (Soil Moisture Conservation Activity/ Water Harvesting Activity)	Activity Name	Unit	Unit Cost (In Rs.)	Proposed Quantity	Latitude (Deg-Min-Sec)	Longitude (Deg-Min-Sec)	Total Cost (In Lacs)	Site Photo
Karigala	2720	Chikkamma	383/1	Machinery	Soil Moisture Conservation Activity	Trench Cum Bund	RMT	60.00	55	76.4361	12.1257	0.033	
Karigala	2721	Shivamallamma	383/2	Machinery	Soil Moisture Conservation Activity	Trench Cum Bund	RMT	60.00	50	76.4361	12.1257	0.030	
Karigala	2722	Devanayaka	383/4	Machinery	Soil Moisture Conservation Activity	Trench Cum Bund	RMT	60.00	300	76.4361	12.1257	0.180	
Karigala	2723	Papanayaka	383/5	Machinery	Soil Moisture Conservation Activity	Trench Cum Bund	RMT	60.00	250	76.4361	12.1257	0.150	
Karigala	2724	Thayamma	383/5	Machinery	Soil Moisture Conservation Activity	Trench Cum Bund	RMT	60.00	250	76.4361	12.1257	0.150	
Karigala	2725	Siddappa	384	Machinery	Soil Moisture Conservation Activity	Trench Cum Bund	RMT	60.00	330	76.4373	12.1251	0.198	
Karigala	2726	H N Ramamurthy	385/1	Machinery	Soil Moisture Conservation Activity	Trench Cum Bund	RMT	60.00	503	76.4355	12.1252	0.302	
Karigala	2727	Padmakumari	385/2	Machinery	Soil Moisture Conservation Activity	Trench Cum Bund	RMT	60.00	503	76.4355	12.1252	0.302	
Karigala	2728	H N Ramamurthy	349/1	Machinery	Soil Moisture Conservation Activity	Trench Cum Bund	RMT	60.00	503	76.4333	12.1250	0.302	
Karigala	2729	Padmakumari	349/2	Machinery	Soil Moisture Conservation Activity	Trench Cum Bund	RMT	60.00	503	76.4333	12.1250	0.302	
Karigala	2730	H B Jaganath	348	Machinery	Soil Moisture Conservation Activity	Trench Cum Bund	RMT	60.00	345	76.4331	12.1242	0.207	
Karigala	2731	Roja Merisiwkar	350/2	Machinery	Soil Moisture Conservation Activity	Trench Cum Bund	RMT	60.00	548	76.4350	12.1239	0.329	
Karigala	2732	Nandakumar	350/3	Machinery	Soil Moisture Conservation Activity	Trench Cum Bund	RMT	60.00	303	76.4350	12.1239	0.182	
Karigala	2733	Ratnamma	351/1	Machinery	Soil Moisture Conservation Activity	Trench Cum Bund	RMT	60.00	90	76.4343	12.1239	0.054	
Karigala	2734	Vanajakshamma	351/2	Machinery	Soil Moisture Conservation Activity	Trench Cum Bund	RMT	60.00	533	76.4343	12.1239	0.320	
Karigala	2735	Lokesh M S	352/1	Machinery	Soil Moisture Conservation Activity	Trench Cum Bund	RMT	60.00	768	76.4356	12.1223	0.461	



Village Name	Farmer Code	Farmer Name	Survey Number	Rate Type (Manually/Machinery)	Activity Type (Soil Moisture Conservation Activity/ Water Harvesting Activity)	Activity Name	Unit	Unit Cost (In Rs.)	Proposed Quantity	Latitude (Deg-Min-Sec)	Longitude (Deg-Min-Sec)	Total Cost (In Lacs)	Site Photo
Karigala	2736	Shobha	352/2	Machinery	Soil Moisture Conservation Activity	Trench Cum Bund	RMT	60.00	250	76.4356	12.1223	0.150	
Karigala	2737	Vasantha	352/11	Machinery	Soil Moisture Conservation Activity	Trench Cum Bund	RMT	60.00	250	76.4356	12.1223	0.150	
Karigala	2738	Renuka	352/13	Machinery	Soil Moisture Conservation Activity	Trench Cum Bund	RMT	60.00	250	76.4356	12.1223	0.150	
Karigala	2739	Devamma	352/14	Machinery	Soil Moisture Conservation Activity	Trench Cum Bund	RMT	60.00	250	76.4356	12.1223	0.150	
Karigala	2740	Devamani	352/15	Machinery	Soil Moisture Conservation Activity	Trench Cum Bund	RMT	60.00	250	76.4356	12.1223	0.150	
Karigala	2741	H N Ramamurthy	356	Machinery	Soil Moisture Conservation Activity	Trench Cum Bund	RMT	60.00	18	76.4358	12.1285	0.011	
Karigala	2742	A Siddappa	357	Machinery	Soil Moisture Conservation Activity	Trench Cum Bund	RMT	60.00	1080	76.4375	12.1283	0.648	
Karigala	2743	Puttamma	355/1	Machinery	Soil Moisture Conservation Activity	Trench Cum Bund	RMT	60.00	280	76.4354	12.1276	0.168	
Karigala	2744	Raghava D S	355/2	Machinery	Soil Moisture Conservation Activity	Trench Cum Bund	RMT	60.00	500	76.4324	12.1264	0.300	
Karigala	2745	Cheluvanayaka	354	Machinery	Soil Moisture Conservation Activity	Trench Cum Bund	RMT	60.00	288	76.4324	12.1264	0.173	
Karigala	2746	Leelanagabhushan	361	Machinery	Soil Moisture Conservation Activity	Trench Cum Bund	RMT	60.00	278	76.4338	12.1272	0.167	
Karigala	2747	R Mahadevu	362	Machinery	Soil Moisture Conservation Activity	Trench Cum Bund	RMT	60.00	30	76.4363	12.1269	0.018	
Karigala	2748	Rajamma	347/1	Machinery	Soil Moisture Conservation Activity	Trench Cum Bund	RMT	60.00	68	76.4363	12.1269	0.041	
Karigala	2749	Jayamma	347/2	Machinery	Soil Moisture Conservation Activity	Trench Cum Bund	RMT	60.00	53	76.4362	12.1263	0.032	
Karigala	2750	Palaniswamy	346/1, 346/4	Machinery	Soil Moisture Conservation Activity	Trench Cum Bund	RMT	60.00	300	76.4361	12.1257	0.180	
Karigala	2751	Puttasiddamma	346/2	Machinery	Soil Moisture Conservation Activity	Trench Cum Bund	RMT	60.00	50	76.4361	12.1257	0.030	

Village Name	Farmer Code	Farmer Name	Survey Number	Rate Type (Manually/Machinery)	Activity Type (Soil Moisture Conservation Activity/ Water Harvesting Activity)	Activity Name	Unit	Unit Cost (In Rs.)	Proposed Quantity	Latitude (Deg-Min-Sec)	Longitude (Deg-Min-Sec)	Total Cost (In Lacs)	Site Photo
Karigala	2752	Mahadevamma	346/5	Machinery	Soil Moisture Conservation Activity	Trench Cum Bund	RMT	60.00	23	76.4361	12.1257	0.014	
Karigala	2753	Shobha	352/2	Machinery	Soil Moisture Conservation Activity	Trench Cum Bund	RMT	60.00	50	76.4356	12.1223	0.030	
Karigala	2754	Vasantha	352/11	Machinery	Soil Moisture Conservation Activity	Trench Cum Bund	RMT	60.00	100	76.4356	12.1223	0.060	
Karigala	2755	Sarojamma	352/12	Machinery	Soil Moisture Conservation Activity	Trench Cum Bund	RMT	60.00	100	76.4356	12.1223	0.060	
Karigala	2756	Renuka	352/13	Machinery	Soil Moisture Conservation Activity	Trench Cum Bund	RMT	60.00	100	76.4356	12.1223	0.060	
Karigala	2757	Devamma	352/14	Machinery	Soil Moisture Conservation Activity	Trench Cum Bund	RMT	60.00	250	76.4356	12.1223	0.150	
Karigala	2758	R Mahadevu	363	Machinery	Soil Moisture Conservation Activity	Trench Cum Bund	RMT	60.00	35	76.4384	12.1224	0.021	
Karigala	2759	A Shanthakumar	364/1	Machinery	Soil Moisture Conservation Activity	Trench Cum Bund	RMT	60.00	78	76.4391	12.1217	0.047	
Karigala	2760	Chandrashekhar	364/2	Machinery	Soil Moisture Conservation Activity	Trench Cum Bund	RMT	60.00	50	76.4391	12.1217	0.030	
Karigala	2761	Venkatamma	334/1	Machinery	Soil Moisture Conservation Activity	Trench Cum Bund	RMT	60.00	83	76.4393	12.1206	0.050	
Karigala	2762	A Kendagannaswamy	334/2	Machinery	Soil Moisture Conservation Activity	Trench Cum Bund	RMT	60.00	103	76.4393	12.1206	0.062	
Karigala	2763	A Shanthakumar	334/3	Machinery	Soil Moisture Conservation Activity	Trench Cum Bund	RMT	60.00	35	76.4393	12.1206	0.021	
Karigala	2764	Kantharaju H M	334/5	Machinery	Soil Moisture Conservation Activity	Trench Cum Bund	RMT	60.00	83	76.4393	12.1206	0.050	
Karigala	2765	Mahadevamma	345/1	Machinery	Soil Moisture Conservation Activity	Trench Cum Bund	RMT	60.00	25	76.4340	12.1214	0.015	
Karigala	2766	Avinash	345/2	Machinery	Soil Moisture Conservation Activity	Trench Cum Bund	RMT	60.00	30	76.4340	12.1214	0.018	
Karigala	2767	Devamma	345/3	Machinery	Soil Moisture Conservation Activity	Trench Cum Bund	RMT	60.00	50	76.4340	12.1214	0.030	

Village Name	Farmer Code	Farmer Name	Survey Number	Rate Type (Manually/Machinery)	Activity Type (Soil Moisture Conservation Activity/ Water Harvesting Activity)	Activity Name	Unit	Unit Cost (In Rs.)	Proposed Quantity	Latitude (Deg-Min-Sec)	Longitude (Deg-Min-Sec)	Total Cost (In Lacs)	Site Photo
Karigala	2768	A Shanthakumar	344/1	Machinery	Soil Moisture Conservation Activity	Trench Cum Bund	RMT	60.00	80	76.4343	12.1207	0.048	
Karigala	2769	Avinash	344/2	Machinery	Soil Moisture Conservation Activity	Trench Cum Bund	RMT	60.00	75	76.4343	12.1207	0.045	
Karigala	2770	Nandakumar	341	Machinery	Soil Moisture Conservation Activity	Trench Cum Bund	RMT	60.00	150	76.4352	12.1208	0.090	
Karigala	2771	Kalegowda	340/1	Machinery	Soil Moisture Conservation Activity	Trench Cum Bund	RMT	60.00	100	76.4359	12.1210	0.060	
Karigala	2772	Madegowda	340/2	Machinery	Soil Moisture Conservation Activity	Trench Cum Bund	RMT	60.00	48	76.4359	12.1210	0.029	
Karigala	2773	Vishwas	342/1	Machinery	Soil Moisture Conservation Activity	Trench Cum Bund	RMT	60.00	50	76.4353	12.1198	0.030	
Karigala	2774	Madegowda	342/2	Machinery	Soil Moisture Conservation Activity	Trench Cum Bund	RMT	60.00	50	76.4353	12.1198	0.030	
Karigala	2775	Kalegowda	342/3	Machinery	Soil Moisture Conservation Activity	Trench Cum Bund	RMT	60.00	50	76.4353	12.1198	0.030	
Karigala	2776	Naganayaka	336/1	Machinery	Soil Moisture Conservation Activity	Trench Cum Bund	RMT	60.00	35	76.4370	12.1200	0.021	
Karigala	2777	S Radha	336/2	Machinery	Soil Moisture Conservation Activity	Trench Cum Bund	RMT	60.00	200	76.4370	12.1200	0.120	
Karigala	2778	Keshavamurthy V C	336/3	Machinery	Soil Moisture Conservation Activity	Trench Cum Bund	RMT	60.00	250	76.4370	12.1200	0.150	
Karigala	2779	Sunayarao	336/4	Machinery	Soil Moisture Conservation Activity	Trench Cum Bund	RMT	60.00	95	76.4370	12.1200	0.057	
Karigala	2780	S Radha	336/2	Machinery	Soil Moisture Conservation Activity	Trench Cum Bund	RMT	60.00	250	76.4370	12.1200	0.150	
Karigala	2781	Doddaranganayaka	17/1	Machinery	Soil Moisture Conservation Activity	Trench Cum Bund	RMT	60.00	50	76.4445	12.1310	0.030	
Moleyuru	2782	Siddegowda	153	Machinery	Soil Moisture Conservation Activity	Trench Cum Bund	RMT	60.00	63	76.4252	12.1112	0.038	
Moleyuru	2783	Nagendra	158/1	Machinery	Soil Moisture Conservation Activity	Trench Cum Bund	RMT	60.00	30	76.4268	12.1115	0.018	

Village Name	Farmer Code	Farmer Name	Survey Number	Rate Type (Manually/Machinery)	Activity Type (Soil Moisture Conservation Activity/ Water Harvesting Activity)	Activity Name	Unit	Unit Cost (In Rs.)	Proposed Quantity	Latitude (Deg-Min-Sec)	Longitude (Deg-Min-Sec)	Total Cost (In Lacs)	Site Photo
Moleyuru	2784	Nagamma	158/2	Machinery	Soil Moisture Conservation Activity	Trench Cum Bund	RMT	60.00	85	76.4268	12.1115	0.051	
Moleyuru	2785	Puttathayamma	158/5	Machinery	Soil Moisture Conservation Activity	Trench Cum Bund	RMT	60.00	100	76.4268	12.1115	0.060	
Moleyuru	2786	Chikkathammegowda	163/1	Machinery	Soil Moisture Conservation Activity	Trench Cum Bund	RMT	60.00	210	76.4271	12.1116	0.126	
Moleyuru	2787	Karigowda	163/2	Machinery	Soil Moisture Conservation Activity	Trench Cum Bund	RMT	60.00	250	76.4271	12.1116	0.150	
Moleyuru	2788	Nagaveni	160/2	Machinery	Soil Moisture Conservation Activity	Trench Cum Bund	RMT	60.00	25	76.4276	12.1125	0.015	
Moleyuru	2789	Nagegowda	160/9	Machinery	Soil Moisture Conservation Activity	Trench Cum Bund	RMT	60.00	88	76.4276	12.1125	0.053	
Moleyuru	2790	Shanthamma	160/10	Machinery	Soil Moisture Conservation Activity	Trench Cum Bund	RMT	60.00	55	76.4276	12.1125	0.033	
Moleyuru	2791	Gowramma	161/1	Machinery	Soil Moisture Conservation Activity	Trench Cum Bund	RMT	60.00	250	76.4285	12.1133	0.150	
Moleyuru	2792	Ratnamma	161/5	Machinery	Soil Moisture Conservation Activity	Trench Cum Bund	RMT	60.00	500	76.4285	12.1133	0.300	
Moleyuru	2793	Pushpa	161/6	Machinery	Soil Moisture Conservation Activity	Trench Cum Bund	RMT	60.00	250	76.4285	12.1133	0.150	
Moleyuru	2794	K Rajappa	189/1	Machinery	Soil Moisture Conservation Activity	Trench Cum Bund	RMT	60.00	253	76.4294	12.1136	0.152	
Moleyuru	2795	Rajegowda	189/2	Machinery	Soil Moisture Conservation Activity	Trench Cum Bund	RMT	60.00	293	76.4294	12.1136	0.176	
Moleyuru	2796	Vinodamurthy	189/3	Machinery	Soil Moisture Conservation Activity	Trench Cum Bund	RMT	60.00	253	76.4294	12.1136	0.152	
Moleyuru	2797	Marisiddegowda	190/2	Machinery	Soil Moisture Conservation Activity	Trench Cum Bund	RMT	60.00	38	76.4304	12.1142	0.023	
Moleyuru	2798	Maramma	190/4	Machinery	Soil Moisture Conservation Activity	Trench Cum Bund	RMT	60.00	300	76.4304	12.1142	0.180	
Moleyuru	2799	Shivanna	192/1	Machinery	Soil Moisture Conservation Activity	Trench Cum Bund	RMT	60.00	300	76.4318	12.1154	0.180	

Village Name	Farmer Code	Farmer Name	Survey Number	Rate Type (Manually/Machinery)	Activity Type (Soil Moisture Conservation Activity/ Water Harvesting Activity)	Activity Name	Unit	Unit Cost (In Rs.)	Proposed Quantity	Latitude (Deg-Min-Sec)	Longitude (Deg-Min-Sec)	Total Cost (In Lacs)	Site Photo
Moleyuru	2800	Siddegowda	193/1	Machinery	Soil Moisture Conservation Activity	Trench Cum Bund	RMT	60.00	15	76.4328	12.1158	0.009	
Moleyuru	2801	Marisiddegowda	193/2	Machinery	Soil Moisture Conservation Activity	Trench Cum Bund	RMT	60.00	53	76.4328	12.1158	0.032	
Moleyuru	2802	Chennabasavaiah	193/3	Machinery	Soil Moisture Conservation Activity	Trench Cum Bund	RMT	60.00	250	76.4328	12.1158	0.150	
Moleyuru	2803	Manjula	193/4	Machinery	Soil Moisture Conservation Activity	Trench Cum Bund	RMT	60.00	50	76.4328	12.1158	0.030	
Moleyuru	2804	Mamma	193/5	Machinery	Soil Moisture Conservation Activity	Trench Cum Bund	RMT	60.00	25	76.4328	12.1158	0.015	
Moleyuru	2805	Dyavanayaka	195/3	Machinery	Soil Moisture Conservation Activity	Trench Cum Bund	RMT	60.00	500	76.4342	12.1164	0.300	
Holehundi	2806	Hullu Banni	213	Machinery	Soil Moisture Conservation Activity	Trench Cum Bund	RMT	60.00	343	0.0000	0.0000	0.206	
Holehundi	2807	Kere	216	Machinery	Soil Moisture Conservation Activity	Trench Cum Bund	RMT	60.00	5000	0.0000	0.0000	3.000	
Holehundi	2808	Mahadeshwara Devarau	117/2	Machinery	Soil Moisture Conservation Activity	Trench Cum Bund	RMT	60.00	278	0.0000	0.0000	0.167	
Karigala	2809	Karabhu	399	Machinery	Soil Moisture Conservation Activity	Trench Cum Bund	RMT	60.00	800	0.0000	0.0000	0.480	
Karigala	2810	Karabhu	402	Machinery	Soil Moisture Conservation Activity	Trench Cum Bund	RMT	60.00	1535	0.0000	0.0000	0.921	
Ijjala	2811	Govt Land	18	Machinery	Soil Moisture Conservation Activity	Trench Cum Bund	RMT	60.00	370	0.0000	0.0000	0.222	
Moleyuru	2812	Banajabeelu	194	Machinery	Soil Moisture Conservation Activity	Trench Cum Bund	RMT	60.00	238	0.0000	0.0000	0.143	
Karigala	2813	Devaraju	173	Machinery	Soil Moisture Conservation Activity	Trench Cum Bund	RMT	60.00	200	76.4404	12.1483	0.120	
Karigala	2814	M Mallappa	173/1	Machinery	Soil Moisture Conservation Activity	Trench Cum Bund	RMT	60.00	200	76.4404	12.1483	0.120	
Karigala	2815	Malligamma	173/2	Machinery	Soil Moisture Conservation Activity	Trench Cum Bund	RMT	60.00	50	76.4404	12.1483	0.030	

Village Name	Farmer Code	Farmer Name	Survey Number	Rate Type (Manually/Machinery)	Activity Type (Soil Moisture Conservation Activity/ Water Harvesting Activity)	Activity Name	Unit	Unit Cost (In Rs.)	Proposed Quantity	Latitude (Deg-Min-Sec)	Longitude (Deg-Min-Sec)	Total Cost (In Lacs)	Site Photo
Karigala	2816	Puttamma	173/3	Machinery	Soil Moisture Conservation Activity	Trench Cum Bund	RMT	60.00	123	76.4404	12.1483	0.074	
Karigala	2817	Puttamma	174/1	Machinery	Soil Moisture Conservation Activity	Trench Cum Bund	RMT	60.00	43	76.4393	12.1482	0.026	
Karigala	2818	Malligamma	173/2	Machinery	Soil Moisture Conservation Activity	Trench Cum Bund	RMT	60.00	43	76.4404	12.1483	0.026	
Karigala	2819	Kendagannashetty	175	Machinery	Soil Moisture Conservation Activity	Trench Cum Bund	RMT	60.00	133	76.4399	12.1488	0.080	
Karigala	2820	Puttathayamma	176/1	Machinery	Soil Moisture Conservation Activity	Trench Cum Bund	RMT	60.00	95	76.4407	12.1493	0.057	
Karigala	2821	Puttaningamma	176/2	Machinery	Soil Moisture Conservation Activity	Trench Cum Bund	RMT	60.00	95	76.4407	12.1493	0.057	
Karigala	2822	Chikkadevaiah	177	Machinery	Soil Moisture Conservation Activity	Trench Cum Bund	RMT	60.00	230	76.4397	12.1491	0.138	
Karigala	2823	Basavaraju	177	Machinery	Soil Moisture Conservation Activity	Trench Cum Bund	RMT	60.00	230	76.4397	12.1491	0.138	
Karigala	2824	Kalaswamy	177	Machinery	Soil Moisture Conservation Activity	Trench Cum Bund	RMT	60.00	230	76.4397	12.1491	0.138	
Karigala	2825	Maregowda	178/1	Machinery	Soil Moisture Conservation Activity	Trench Cum Bund	RMT	60.00	118	76.4397	12.1496	0.071	
Karigala	2826	C R Raju	178/2	Machinery	Soil Moisture Conservation Activity	Trench Cum Bund	RMT	60.00	138	76.4397	12.1496	0.083	
Karigala	2827	Suresh P	179/1	Machinery	Soil Moisture Conservation Activity	Trench Cum Bund	RMT	60.00	63	76.4397	12.1503	0.038	
Karigala	2828	A P Shivamurthy	179/2	Machinery	Soil Moisture Conservation Activity	Trench Cum Bund	RMT	60.00	65	76.4397	12.1503	0.039	
Karigala	2829	P Mallaikarjuna	179/3	Machinery	Soil Moisture Conservation Activity	Trench Cum Bund	RMT	60.00	25	76.4397	12.1503	0.015	
Karigala	2830	C R Raju	179/4	Machinery	Soil Moisture Conservation Activity	Trench Cum Bund	RMT	60.00	113	76.4397	12.1503	0.068	
Karigala	2831	Muddamma	181/11	Machinery	Soil Moisture Conservation Activity	Trench Cum Bund	RMT	60.00	400	76.4325	12.1513	0.240	

Village Name	Farmer Code	Farmer Name	Survey Number	Rate Type (Manually/Machinery)	Activity Type (Soil Moisture Conservation Activity/ Water Harvesting Activity)	Activity Name	Unit	Unit Cost (In Rs.)	Proposed Quantity	Latitude (Deg-Min-Sec)	Longitude (Deg-Min-Sec)	Total Cost (In Lacs)	Site Photo
Karigala	2832	Sannathayamma	181/12	Machinery	Soil Moisture Conservation Activity	Trench Cum Bund	RMT	60.00	310	76.4325	12.1513	0.186	
Karigala	2833	Devamma	181/13	Machinery	Soil Moisture Conservation Activity	Trench Cum Bund	RMT	60.00	400	76.4325	12.1513	0.240	
Karigala	2834	A Puttaswamy	181/13	Machinery	Soil Moisture Conservation Activity	Trench Cum Bund	RMT	60.00	400	76.4325	12.1513	0.240	
Karigala	2835	Manchamma	181/19	Machinery	Soil Moisture Conservation Activity	Trench Cum Bund	RMT	60.00	175	76.4325	12.1513	0.105	
Karigala	2836	P S Ushman Sharif	181/5	Machinery	Soil Moisture Conservation Activity	Trench Cum Bund	RMT	60.00	400	76.4325	12.1513	0.240	
Karigala	2837	Siddamma	181/6	Machinery	Soil Moisture Conservation Activity	Trench Cum Bund	RMT	60.00	300	76.4325	12.1513	0.180	
Karigala	2838	N T Basavarajamma	181/6	Machinery	Soil Moisture Conservation Activity	Trench Cum Bund	RMT	60.00	800	76.4325	12.1513	0.480	
Karigala	2839	K N Channappa	181/6	Machinery	Soil Moisture Conservation Activity	Trench Cum Bund	RMT	60.00	800	76.4325	12.1513	0.480	
Karigala	2840	K C Lokesha	181/6	Machinery	Soil Moisture Conservation Activity	Trench Cum Bund	RMT	60.00	800	76.4325	12.1513	0.480	
Karigala	2841	L Chandrashekaraiiah	181/6	Machinery	Soil Moisture Conservation Activity	Trench Cum Bund	RMT	60.00	800	76.4325	12.1513	0.480	
Karigala	2842	L Chandrashekaraiiah	181/8	Machinery	Soil Moisture Conservation Activity	Trench Cum Bund	RMT	60.00	800	76.4325	12.1513	0.480	
Karigala	2843	Sundramma	181/8	Machinery	Soil Moisture Conservation Activity	Trench Cum Bund	RMT	60.00	800	76.4325	12.1513	0.480	
Karigala	2844	N T Basavarajamma	181/8	Machinery	Soil Moisture Conservation Activity	Trench Cum Bund	RMT	60.00	800	76.4325	12.1513	0.480	
Karigala	2845	S Siddegowda	181/8	Machinery	Soil Moisture Conservation Activity	Trench Cum Bund	RMT	60.00	228	76.4325	12.1513	0.137	
Karigala	2846	Devamma	181	Machinery	Soil Moisture Conservation Activity	Trench Cum Bund	RMT	60.00	200	76.4325	12.1513	0.120	
Karigala	2847	J Mahadevamma	181	Machinery	Soil Moisture Conservation Activity	Trench Cum Bund	RMT	60.00	200	76.4325	12.1513	0.120	

Village Name	Farmer Code	Farmer Name	Survey Number	Rate Type (Manually/Machinery)	Activity Type (Soil Moisture Conservation Activity/ Water Harvesting Activity)	Activity Name	Unit	Unit Cost (In Rs.)	Proposed Quantity	Latitude (Deg-Min-Sec)	Longitude (Deg-Min-Sec)	Total Cost (In Lacs)	Site Photo
Karigala	2848	J Savitha	181	Machinery	Soil Moisture Conservation Activity	Trench Cum Bund	RMT	60.00	200	76.4325	12.1513	0.120	
Karigala	2849	Chikkabasavaiah	181	Machinery	Soil Moisture Conservation Activity	Trench Cum Bund	RMT	60.00	200	76.4325	12.1513	0.120	
Karigala	2850	Kariyamma	181	Machinery	Soil Moisture Conservation Activity	Trench Cum Bund	RMT	60.00	200	76.4325	12.1513	0.120	
Karigala	2851	Mahammad Sharif	181	Machinery	Soil Moisture Conservation Activity	Trench Cum Bund	RMT	60.00	400	76.4325	12.1513	0.240	
Karigala	2852	Chikka thimmamma	181	Machinery	Soil Moisture Conservation Activity	Trench Cum Bund	RMT	60.00	400	76.4325	12.1513	0.240	
Karigala	2853	Maridevanayaka	181	Machinery	Soil Moisture Conservation Activity	Trench Cum Bund	RMT	60.00	400	76.4325	12.1513	0.240	
Karigala	2854	Dollamma	181	Machinery	Soil Moisture Conservation Activity	Trench Cum Bund	RMT	60.00	400	76.4325	12.1513	0.240	
Karigala	2855	Ninganayaka	181	Machinery	Soil Moisture Conservation Activity	Trench Cum Bund	RMT	60.00	400	76.4325	12.1513	0.240	
Karigala	2856	Javaranyaka	181	Machinery	Soil Moisture Conservation Activity	Trench Cum Bund	RMT	60.00	300	76.4325	12.1513	0.180	
Karigala	2857	Basavalingaiah	181	Machinery	Soil Moisture Conservation Activity	Trench Cum Bund	RMT	60.00	200	76.4325	12.1513	0.120	
Karigala	2858	Shivamma	181	Machinery	Soil Moisture Conservation Activity	Trench Cum Bund	RMT	60.00	100	76.4325	12.1513	0.060	
Karigala	2859	Devamma	181	Machinery	Soil Moisture Conservation Activity	Trench Cum Bund	RMT	60.00	400	76.4325	12.1513	0.240	
Karigala	2860	Kempanayaka	181	Machinery	Soil Moisture Conservation Activity	Trench Cum Bund	RMT	60.00	400	76.4325	12.1513	0.240	
Karigala	2861	Muddayya	181	Machinery	Soil Moisture Conservation Activity	Trench Cum Bund	RMT	60.00	400	76.4325	12.1513	0.240	
Karigala	2862	Chikkanayaka	181	Machinery	Soil Moisture Conservation Activity	Trench Cum Bund	RMT	60.00	400	76.4325	12.1513	0.240	
Karigala	2863	Ramanayaka	181	Machinery	Soil Moisture Conservation Activity	Trench Cum Bund	RMT	60.00	300	76.4325	12.1513	0.180	



Village Name	Farmer Code	Farmer Name	Survey Number	Rate Type (Manually/Machinery)	Activity Type (Soil Moisture Conservation Activity/ Water Harvesting Activity)	Activity Name	Unit	Unit Cost (In Rs.)	Proposed Quantity	Latitude (Deg-Min-Sec)	Longitude (Deg-Min-Sec)	Total Cost (In Lacs)	Site Photo
Karigala	2864	Channanayaka	181	Machinery	Soil Moisture Conservation Activity	Trench Cum Bund	RMT	60.00	400	76.4325	12.1513	0.240	
Karigala	2865	Javaranyaka	181	Machinery	Soil Moisture Conservation Activity	Trench Cum Bund	RMT	60.00	400	76.4325	12.1513	0.240	
Karigala	2866	Puttamma	181	Machinery	Soil Moisture Conservation Activity	Trench Cum Bund	RMT	60.00	400	76.4325	12.1513	0.240	
Karigala	2867	Rajamma	181	Machinery	Soil Moisture Conservation Activity	Trench Cum Bund	RMT	60.00	400	76.4325	12.1513	0.240	
Karigala	2868	Thopamma	181	Machinery	Soil Moisture Conservation Activity	Trench Cum Bund	RMT	60.00	400	76.4325	12.1513	0.240	
Karigala	2869	Naganna	181	Machinery	Soil Moisture Conservation Activity	Trench Cum Bund	RMT	60.00	400	76.4325	12.1513	0.240	
Karigala	2870	Chikkamma	181	Machinery	Soil Moisture Conservation Activity	Trench Cum Bund	RMT	60.00	400	76.4325	12.1513	0.240	
Karigala	2871	Suma	181	Machinery	Soil Moisture Conservation Activity	Trench Cum Bund	RMT	60.00	400	76.4325	12.1513	0.240	
Karigala	2872	Muddamaranayaka	181	Machinery	Soil Moisture Conservation Activity	Trench Cum Bund	RMT	60.00	400	76.4325	12.1513	0.240	
Karigala	2873	Channamma	181	Machinery	Soil Moisture Conservation Activity	Trench Cum Bund	RMT	60.00	400	76.4325	12.1513	0.240	
Karigala	2874	Nanjundanayaka	181	Machinery	Soil Moisture Conservation Activity	Trench Cum Bund	RMT	60.00	400	76.4325	12.1513	0.240	
Karigala	2875	Nanjundanayaka	181	Machinery	Soil Moisture Conservation Activity	Trench Cum Bund	RMT	60.00	400	76.4325	12.1513	0.240	
Karigala	2876	Saakamma	181	Machinery	Soil Moisture Conservation Activity	Trench Cum Bund	RMT	60.00	400	76.4325	12.1513	0.240	
Karigala	2877	Chamma	181	Machinery	Soil Moisture Conservation Activity	Trench Cum Bund	RMT	60.00	400	76.4325	12.1513	0.240	
Karigala	2878	Chikkamma	181	Machinery	Soil Moisture Conservation Activity	Trench Cum Bund	RMT	60.00	400	76.4325	12.1513	0.240	
Karigala	2879	Shivananjanayaka	181	Machinery	Soil Moisture Conservation Activity	Trench Cum Bund	RMT	60.00	400	76.4325	12.1513	0.240	

Village Name	Farmer Code	Farmer Name	Survey Number	Rate Type (Manually/Machinery)	Activity Type (Soil Moisture Conservation Activity/ Water Harvesting Activity)	Activity Name	Unit	Unit Cost (In Rs.)	Proposed Quantity	Latitude (Deg-Min-Sec)	Longitude (Deg-Min-Sec)	Total Cost (In Lacs)	Site Photo
Karigala	2880	Maramma	181	Machinery	Soil Moisture Conservation Activity	Trench Cum Bund	RMT	60.00	400	76.4325	12.1513	0.240	
Karigala	2881	Appaiah	181	Machinery	Soil Moisture Conservation Activity	Trench Cum Bund	RMT	60.00	400	76.4325	12.1513	0.240	
Karigala	2882	Puttamma	181	Machinery	Soil Moisture Conservation Activity	Trench Cum Bund	RMT	60.00	400	76.4325	12.1513	0.240	
Karigala	2883	Siddamma	181	Machinery	Soil Moisture Conservation Activity	Trench Cum Bund	RMT	60.00	400	76.4325	12.1513	0.240	
Karigala	2884	Girija	181	Machinery	Soil Moisture Conservation Activity	Trench Cum Bund	RMT	60.00	400	76.4325	12.1513	0.240	
Karigala	2885	Shivannayaka k S	181	Machinery	Soil Moisture Conservation Activity	Trench Cum Bund	RMT	60.00	400	76.4325	12.1513	0.240	
Karigala	2886	Kempamma	181	Machinery	Soil Moisture Conservation Activity	Trench Cum Bund	RMT	60.00	400	76.4325	12.1513	0.240	
Karigala	2887	Sali beg Ahammad	181	Machinery	Soil Moisture Conservation Activity	Trench Cum Bund	RMT	60.00	400	76.4325	12.1513	0.240	
Karigala	2888	Thimmabhovi	181	Machinery	Soil Moisture Conservation Activity	Trench Cum Bund	RMT	60.00	400	76.4325	12.1513	0.240	
Karigala	2889	Ramabhovi	181	Machinery	Soil Moisture Conservation Activity	Trench Cum Bund	RMT	60.00	400	76.4325	12.1513	0.240	
Karigala	2890	Siddabhovi	181	Machinery	Soil Moisture Conservation Activity	Trench Cum Bund	RMT	60.00	400	76.4325	12.1513	0.240	
Karigala	2891	Siddanayaka	181	Machinery	Soil Moisture Conservation Activity	Trench Cum Bund	RMT	60.00	300	76.4325	12.1513	0.180	
Karigala	2892	C Malliah	181	Machinery	Soil Moisture Conservation Activity	Trench Cum Bund	RMT	60.00	400	76.4325	12.1513	0.240	
Karigala	2893	K T Cowdaiah	181	Machinery	Soil Moisture Conservation Activity	Trench Cum Bund	RMT	60.00	400	76.4325	12.1513	0.240	
Karigala	2894	C Doddaiah	181	Machinery	Soil Moisture Conservation Activity	Trench Cum Bund	RMT	60.00	800	76.4325	12.1513	0.480	
Karigala	2895	Devamma	181	Machinery	Soil Moisture Conservation Activity	Trench Cum Bund	RMT	60.00	800	76.4325	12.1513	0.480	

Village Name	Farmer Code	Farmer Name	Survey Number	Rate Type (Manually/Machinery)	Activity Type (Soil Moisture Conservation Activity/ Water Harvesting Activity)	Activity Name	Unit	Unit Cost (In Rs.)	Proposed Quantity	Latitude (Deg-Min-Sec)	Longitude (Deg-Min-Sec)	Total Cost (In Lacs)	Site Photo
Karigala	2896	S Siddaiah	181	Machinery	Soil Moisture Conservation Activity	Trench Cum Bund	RMT	60.00	800	76.4325	12.1513	0.480	
Karigala	2897	Javaraiah	181	Machinery	Soil Moisture Conservation Activity	Trench Cum Bund	RMT	60.00	800	76.4325	12.1513	0.480	
Karigala	2898	K S Kempanna	181	Machinery	Soil Moisture Conservation Activity	Trench Cum Bund	RMT	60.00	800	76.4325	12.1513	0.480	
Karigala	2899	Puttabasamma	181	Machinery	Soil Moisture Conservation Activity	Trench Cum Bund	RMT	60.00	800	76.4325	12.1513	0.480	
Karigala	2900	Srikantaswamy	181	Machinery	Soil Moisture Conservation Activity	Trench Cum Bund	RMT	60.00	300	76.4325	12.1513	0.180	
Karigala	2901	Abdul Khadar	181	Machinery	Soil Moisture Conservation Activity	Trench Cum Bund	RMT	60.00	300	76.4325	12.1513	0.180	
Karigala	2902	V Suresh	181	Machinery	Soil Moisture Conservation Activity	Trench Cum Bund	RMT	60.00	300	76.4325	12.1513	0.180	
Karigala	2903	Basavaiah	181	Machinery	Soil Moisture Conservation Activity	Trench Cum Bund	RMT	60.00	300	76.4325	12.1513	0.180	
Karigala	2904	Chikkakuasaiah	181	Machinery	Soil Moisture Conservation Activity	Trench Cum Bund	RMT	60.00	400	76.4325	12.1513	0.240	
Karigala	2905	Doddaranagaiah	181	Machinery	Soil Moisture Conservation Activity	Trench Cum Bund	RMT	60.00	200	76.4325	12.1513	0.120	
Karigala	2906	Kuntaiah	181	Machinery	Soil Moisture Conservation Activity	Trench Cum Bund	RMT	60.00	200	76.4325	12.1513	0.120	
Karigala	2907	Chikkathammaiah	181	Machinery	Soil Moisture Conservation Activity	Trench Cum Bund	RMT	60.00	200	76.4325	12.1513	0.120	
Karigala	2908	Gopaiaiah	181	Machinery	Soil Moisture Conservation Activity	Trench Cum Bund	RMT	60.00	200	76.4325	12.1513	0.120	
Karigala	2909	Mutthaiah	181	Machinery	Soil Moisture Conservation Activity	Trench Cum Bund	RMT	60.00	200	76.4325	12.1513	0.120	
Karigala	2910	Dasaiah	181	Machinery	Soil Moisture Conservation Activity	Trench Cum Bund	RMT	60.00	200	76.4325	12.1513	0.120	
Karigala	2911	Chikkarangaiah	181	Machinery	Soil Moisture Conservation Activity	Trench Cum Bund	RMT	60.00	200	76.4325	12.1513	0.120	

Village Name	Farmer Code	Farmer Name	Survey Number	Rate Type (Manually/Machinery)	Activity Type (Soil Moisture Conservation Activity/ Water Harvesting Activity)	Activity Name	Unit	Unit Cost (In Rs.)	Proposed Quantity	Latitude (Deg-Min-Sec)	Longitude (Deg-Min-Sec)	Total Cost (In Lacs)	Site Photo
Karigala	2912	Sathar Saab	181	Machinery	Soil Moisture Conservation Activity	Trench Cum Bund	RMT	60.00	400	76.4325	12.1513	0.240	
Karigala	2913	A Devanna	181	Machinery	Soil Moisture Conservation Activity	Trench Cum Bund	RMT	60.00	400	76.4325	12.1513	0.240	
Karigala	2914	Linganayaka	181	Machinery	Soil Moisture Conservation Activity	Trench Cum Bund	RMT	60.00	400	76.4325	12.1513	0.240	
Karigala	2915	Puttamadaiah	181	Machinery	Soil Moisture Conservation Activity	Trench Cum Bund	RMT	60.00	400	76.4325	12.1513	0.240	
Karigala	2916	Puttamadamma	181	Machinery	Soil Moisture Conservation Activity	Trench Cum Bund	RMT	60.00	400	76.4325	12.1513	0.240	
Karigala	2917	Marilingashetty	181	Machinery	Soil Moisture Conservation Activity	Trench Cum Bund	RMT	60.00	400	76.4325	12.1513	0.240	
Karigala	2918	Maramma	181	Machinery	Soil Moisture Conservation Activity	Trench Cum Bund	RMT	60.00	400	76.4325	12.1513	0.240	
Karigala	2919	Chikkannanayaka	181	Machinery	Soil Moisture Conservation Activity	Trench Cum Bund	RMT	60.00	400	76.4325	12.1513	0.240	
Karigala	2920	Ankanayaka	181	Machinery	Soil Moisture Conservation Activity	Trench Cum Bund	RMT	60.00	400	76.4325	12.1513	0.240	
Karigala	2921	Venkatesh	181	Machinery	Soil Moisture Conservation Activity	Trench Cum Bund	RMT	60.00	400	76.4325	12.1513	0.240	
Karigala	2922	Thimmanayaka	181	Machinery	Soil Moisture Conservation Activity	Trench Cum Bund	RMT	60.00	400	76.4325	12.1513	0.240	
Karigala	2923	Sanna chaluvanayaka	181	Machinery	Soil Moisture Conservation Activity	Trench Cum Bund	RMT	60.00	400	76.4325	12.1513	0.240	
Karigala	2924	Chaluvanayaka	181	Machinery	Soil Moisture Conservation Activity	Trench Cum Bund	RMT	60.00	400	76.4325	12.1513	0.240	
Karigala	2925	Sanna thayamma	181	Machinery	Soil Moisture Conservation Activity	Trench Cum Bund	RMT	60.00	400	76.4325	12.1513	0.240	
Karigala	2926	Ningamma	181	Machinery	Soil Moisture Conservation Activity	Trench Cum Bund	RMT	60.00	400	76.4325	12.1513	0.240	
Karigala	2927	Venkatabhovi	181	Machinery	Soil Moisture Conservation Activity	Trench Cum Bund	RMT	60.00	300	76.4325	12.1513	0.180	

Village Name	Farmer Code	Farmer Name	Survey Number	Rate Type (Manually/Machinery)	Activity Type (Soil Moisture Conservation Activity/ Water Harvesting Activity)	Activity Name	Unit	Unit Cost (In Rs.)	Proposed Quantity	Latitude (Deg-Min-Sec)	Longitude (Deg-Min-Sec)	Total Cost (In Lacs)	Site Photo
Karigala	2928	Kariyabhovi	181	Machinery	Soil Moisture Conservation Activity	Trench Cum Bund	RMT	60.00	300	76.4325	12.1513	0.180	
Karigala	2929	Ningabhovi	181	Machinery	Soil Moisture Conservation Activity	Trench Cum Bund	RMT	60.00	300	76.4325	12.1513	0.180	
Karigala	2930	Thimmamma	182	Machinery	Soil Moisture Conservation Activity	Trench Cum Bund	RMT	60.00	400	76.4356	12.1591	0.240	
Karigala	2931	Lakshamma	182	Machinery	Soil Moisture Conservation Activity	Trench Cum Bund	RMT	60.00	400	76.4356	12.1591	0.240	
Karigala	2932	Channiga nayaka	182	Machinery	Soil Moisture Conservation Activity	Trench Cum Bund	RMT	60.00	400	76.4356	12.1591	0.240	
Karigala	2933	Siddanayaka	182	Machinery	Soil Moisture Conservation Activity	Trench Cum Bund	RMT	60.00	300	76.4356	12.1591	0.180	
Karigala	2934	Javaranyaka	182	Machinery	Soil Moisture Conservation Activity	Trench Cum Bund	RMT	60.00	300	76.4356	12.1591	0.180	
Karigala	2935	Devanayaka	182	Machinery	Soil Moisture Conservation Activity	Trench Cum Bund	RMT	60.00	300	76.4356	12.1591	0.180	
Karigala	2936	Muddanayaka	182	Machinery	Soil Moisture Conservation Activity	Trench Cum Bund	RMT	60.00	400	76.4356	12.1591	0.240	
Karigala	2937	Thimmamma	182	Machinery	Soil Moisture Conservation Activity	Trench Cum Bund	RMT	60.00	400	76.4356	12.1591	0.240	
Karigala	2938	Naganayaka	182	Machinery	Soil Moisture Conservation Activity	Trench Cum Bund	RMT	60.00	400	76.4356	12.1591	0.240	
Karigala	2939	Belagaiah	184	Machinery	Soil Moisture Conservation Activity	Trench Cum Bund	RMT	60.00	618	76.4381	12.1611	0.371	
Karigala	2940	Mahadevaiah	184	Machinery	Soil Moisture Conservation Activity	Trench Cum Bund	RMT	60.00	618	76.4381	12.1611	0.371	
Karigala	2941	Manchaiah	185/1	Machinery	Soil Moisture Conservation Activity	Trench Cum Bund	RMT	60.00	300	76.4399	12.1612	0.180	
Karigala	2942	Muddaiah	185/1	Machinery	Soil Moisture Conservation Activity	Trench Cum Bund	RMT	60.00	300	76.4399	12.1612	0.180	
Karigala	2943	Mahadevaiah	185/1	Machinery	Soil Moisture Conservation Activity	Trench Cum Bund	RMT	60.00	300	76.4399	12.1612	0.180	

Village Name	Farmer Code	Farmer Name	Survey Number	Rate Type (Manually/Machinery)	Activity Type (Soil Moisture Conservation Activity/ Water Harvesting Activity)	Activity Name	Unit	Unit Cost (In Rs.)	Proposed Quantity	Latitude (Deg-Min-Sec)	Longitude (Deg-Min-Sec)	Total Cost (In Lacs)	Site Photo
Karigala	2944	Chikkadevaiah	185/1	Machinery	Soil Moisture Conservation Activity	Trench Cum Bund	RMT	60.00	300	76.4399	12.1612	0.180	
Karigala	2945	Basavanna	185/3	Machinery	Soil Moisture Conservation Activity	Trench Cum Bund	RMT	60.00	300	76.4399	12.1612	0.180	
Karigala	2946	Malligamma	185/3	Machinery	Soil Moisture Conservation Activity	Trench Cum Bund	RMT	60.00	300	76.4399	12.1612	0.180	
Karigala	2947	H M Nanjundaswamy	185/3	Machinery	Soil Moisture Conservation Activity	Trench Cum Bund	RMT	60.00	290	76.4399	12.1612	0.174	
Karigala	2948	Puttaningamma	185/4	Machinery	Soil Moisture Conservation Activity	Trench Cum Bund	RMT	60.00	290	76.4399	12.1612	0.174	
Karigala	2949	Mori Ningaiah	185/5	Machinery	Soil Moisture Conservation Activity	Trench Cum Bund	RMT	60.00	300	76.4399	12.1612	0.180	
Karigala	2950	Kala siddaiah	185/5	Machinery	Soil Moisture Conservation Activity	Trench Cum Bund	RMT	60.00	300	76.4399	12.1612	0.180	
Karigala	2951	Basamma	185/5	Machinery	Soil Moisture Conservation Activity	Trench Cum Bund	RMT	60.00	300	76.4399	12.1612	0.180	
Karigala	2952	Shobha	185/5	Machinery	Soil Moisture Conservation Activity	Trench Cum Bund	RMT	60.00	300	76.4399	12.1612	0.180	
Karigala	2953	Kalasidda	185/5	Machinery	Soil Moisture Conservation Activity	Trench Cum Bund	RMT	60.00	300	76.4399	12.1612	0.180	
Karigala	2954	Kavitha	185/5	Machinery	Soil Moisture Conservation Activity	Trench Cum Bund	RMT	60.00	300	76.4399	12.1612	0.180	
Karigala	2955	Shivamma	185/5	Machinery	Soil Moisture Conservation Activity	Trench Cum Bund	RMT	60.00	300	76.4399	12.1612	0.180	
Karigala	2956	Siddaraju	185/5	Machinery	Soil Moisture Conservation Activity	Trench Cum Bund	RMT	60.00	300	76.4399	12.1612	0.180	
Karigala	2957	Rachamma	185/5	Machinery	Soil Moisture Conservation Activity	Trench Cum Bund	RMT	60.00	300	76.4399	12.1612	0.180	
Karigala	2958	meese Ningaiah	186	Machinery	Soil Moisture Conservation Activity	Trench Cum Bund	RMT	60.00	290	76.4395	12.1626	0.174	
Karigala	2959	Mallamma	189/17	Machinery	Soil Moisture Conservation Activity	Trench Cum Bund	RMT	60.00	300	76.4461	12.1637	0.180	

Village Name	Farmer Code	Farmer Name	Survey Number	Rate Type (Manually/Machinery)	Activity Type (Soil Moisture Conservation Activity/ Water Harvesting Activity)	Activity Name	Unit	Unit Cost (In Rs.)	Proposed Quantity	Latitude (Deg-Min-Sec)	Longitude (Deg-Min-Sec)	Total Cost (In Lacs)	Site Photo
Karigala	2960	maadabhovi	189/19	Machinery	Soil Moisture Conservation Activity	Trench Cum Bund	RMT	60.00	300	76.4461	12.1637	0.180	
Karigala	2961	Devamma	189/47	Machinery	Soil Moisture Conservation Activity	Trench Cum Bund	RMT	60.00	300	76.4461	12.1637	0.180	
Karigala	2962	Venkatanayaka	189	Machinery	Soil Moisture Conservation Activity	Trench Cum Bund	RMT	60.00	300	76.4461	12.1637	0.180	
Karigala	2963	Karinayaka	189	Machinery	Soil Moisture Conservation Activity	Trench Cum Bund	RMT	60.00	300	76.4461	12.1637	0.180	
Karigala	2964	Maraluru nayaka	189	Machinery	Soil Moisture Conservation Activity	Trench Cum Bund	RMT	60.00	300	76.4461	12.1637	0.180	
Karigala	2965	P Mallikarjuna	179/5	Machinery	Soil Moisture Conservation Activity	Trench Cum Bund	RMT	60.00	38	76.4396	12.1510	0.023	
Karigala	2966	K L Shivanna	180	Machinery	Soil Moisture Conservation Activity	Trench Cum Bund	RMT	60.00	203	76.4397	12.1503	0.122	
Karigala	2967	Marigowda	201/1	Machinery	Soil Moisture Conservation Activity	Trench Cum Bund	RMT	60.00	128	76.4454	12.1499	0.077	
Karigala	2968	Ningegowda	201/2	Machinery	Soil Moisture Conservation Activity	Trench Cum Bund	RMT	60.00	28	76.4454	12.1499	0.017	
Karigala	2969	Veerabadregowda	201/3	Machinery	Soil Moisture Conservation Activity	Trench Cum Bund	RMT	60.00	28	76.4454	12.1499	0.017	
Karigala	2970	Kullappa	202/1	Machinery	Soil Moisture Conservation Activity	Trench Cum Bund	RMT	60.00	200	76.4445	12.1487	0.120	
Karigala	2971	Basavraju	202/2	Machinery	Soil Moisture Conservation Activity	Trench Cum Bund	RMT	60.00	95	76.4445	12.1487	0.057	
Karigala	2972	Thayamma	203/11	Machinery	Soil Moisture Conservation Activity	Trench Cum Bund	RMT	60.00	100	76.4433	12.1480	0.060	
Karigala	2973	Chikkamarama	203/3	Machinery	Soil Moisture Conservation Activity	Trench Cum Bund	RMT	60.00	113	76.4433	12.1480	0.068	
Karigala	2974	Puttamma	182/1	Machinery	Soil Moisture Conservation Activity	Trench Cum Bund	RMT	60.00	300	76.4356	12.1591	0.180	
Karigala	2975	Puttathayamma	182/1	Machinery	Soil Moisture Conservation Activity	Trench Cum Bund	RMT	60.00	300	76.4356	12.1591	0.180	

Village Name	Farmer Code	Farmer Name	Survey Number	Rate Type (Manually/Machinery)	Activity Type (Soil Moisture Conservation Activity/ Water Harvesting Activity)	Activity Name	Unit	Unit Cost (In Rs.)	Proposed Quantity	Latitude (Deg-Min-Sec)	Longitude (Deg-Min-Sec)	Total Cost (In Lacs)	Site Photo
Karigala	2976	Devamma	182/1	Machinery	Soil Moisture Conservation Activity	Trench Cum Bund	RMT	60.00	300	76.4356	12.1591	0.180	
Karigala	2977	Raja	182/1	Machinery	Soil Moisture Conservation Activity	Trench Cum Bund	RMT	60.00	300	76.4356	12.1591	0.180	
Karigala	2978	Biligiriyaiah	182/11	Machinery	Soil Moisture Conservation Activity	Trench Cum Bund	RMT	60.00	300	76.4356	12.1591	0.180	
Karigala	2979	Puttamma	182/12	Machinery	Soil Moisture Conservation Activity	Trench Cum Bund	RMT	60.00	300	76.4356	12.1591	0.180	
Karigala	2980	Mallanayaka	182/13	Machinery	Soil Moisture Conservation Activity	Trench Cum Bund	RMT	60.00	300	76.4356	12.1591	0.180	
Karigala	2981	Siddanayaka	182	Machinery	Soil Moisture Conservation Activity	Trench Cum Bund	RMT	60.00	300	76.4356	12.1591	0.180	
Karigala	2982	Kudagaraiah	182/14	Machinery	Soil Moisture Conservation Activity	Trench Cum Bund	RMT	60.00	300	76.4356	12.1591	0.180	
Karigala	2983	Basamma	182/15	Machinery	Soil Moisture Conservation Activity	Trench Cum Bund	RMT	60.00	300	76.4356	12.1591	0.180	
Karigala	2984	Neelaiah	182/16	Machinery	Soil Moisture Conservation Activity	Trench Cum Bund	RMT	60.00	300	76.4356	12.1591	0.180	
Karigala	2985	Chikkashetty	182/17	Machinery	Soil Moisture Conservation Activity	Trench Cum Bund	RMT	60.00	300	76.4356	12.1591	0.180	
Karigala	2986	Thimmamma	182/18	Machinery	Soil Moisture Conservation Activity	Trench Cum Bund	RMT	60.00	300	76.4356	12.1591	0.180	
Karigala	2987	Channayaka	182/19	Machinery	Soil Moisture Conservation Activity	Trench Cum Bund	RMT	60.00	300	76.4356	12.1591	0.180	
Karigala	2988	Somaiah	182/23	Machinery	Soil Moisture Conservation Activity	Trench Cum Bund	RMT	60.00	300	76.4356	12.1591	0.180	
Karigala	2989	Rangamma	182/24	Machinery	Soil Moisture Conservation Activity	Trench Cum Bund	RMT	60.00	300	76.4356	12.1591	0.180	
Karigala	2990	Naganna	182/26	Machinery	Soil Moisture Conservation Activity	Trench Cum Bund	RMT	60.00	300	76.4356	12.1591	0.180	
Karigala	2991	Chikkarajaiah	182/26	Machinery	Soil Moisture Conservation Activity	Trench Cum Bund	RMT	60.00	300	76.4356	12.1591	0.180	



Village Name	Farmer Code	Farmer Name	Survey Number	Rate Type (Manually/Machinery)	Activity Type (Soil Moisture Conservation Activity/ Water Harvesting Activity)	Activity Name	Unit	Unit Cost (In Rs.)	Proposed Quantity	Latitude (Deg-Min-Sec)	Longitude (Deg-Min-Sec)	Total Cost (In Lacs)	Site Photo
Karigala	2992	Lakshmi	182/29	Machinery	Soil Moisture Conservation Activity	Trench Cum Bund	RMT	60.00	300	76.4356	12.1591	0.180	
Karigala	2993	Kalaswamy	182/28	Machinery	Soil Moisture Conservation Activity	Trench Cum Bund	RMT	60.00	300	76.4356	12.1591	0.180	
Karigala	2994	Eramma	182/33	Machinery	Soil Moisture Conservation Activity	Trench Cum Bund	RMT	60.00	300	76.4356	12.1591	0.180	
Karigala	2995	Chikkanayaaka	182/33	Machinery	Soil Moisture Conservation Activity	Trench Cum Bund	RMT	60.00	200	76.4356	12.1591	0.120	
Karigala	2996	Appannanayaka	182/34	Machinery	Soil Moisture Conservation Activity	Trench Cum Bund	RMT	60.00	300	76.4356	12.1591	0.180	
Karigala	2997	Siddaiah	182/35	Machinery	Soil Moisture Conservation Activity	Trench Cum Bund	RMT	60.00	400	76.4356	12.1591	0.240	
Karigala	2998	Byranayaka	182/36	Machinery	Soil Moisture Conservation Activity	Trench Cum Bund	RMT	60.00	300	76.4356	12.1591	0.180	
Karigala	2999	Puttaiah	182/38	Machinery	Soil Moisture Conservation Activity	Trench Cum Bund	RMT	60.00	300	76.4356	12.1591	0.180	
Karigala	3000	Muddumadaaiah	182/39	Machinery	Soil Moisture Conservation Activity	Trench Cum Bund	RMT	60.00	300	76.4356	12.1591	0.180	
Karigala	3001	Chikkanayaka	182/4	Machinery	Soil Moisture Conservation Activity	Trench Cum Bund	RMT	60.00	300	76.4356	12.1591	0.180	
Karigala	3002	Swamynayaka	182/40	Machinery	Soil Moisture Conservation Activity	Trench Cum Bund	RMT	60.00	300	76.4356	12.1591	0.180	
Karigala	3003	Dasanayaka	182/41	Machinery	Soil Moisture Conservation Activity	Trench Cum Bund	RMT	60.00	300	76.4356	12.1591	0.180	
Karigala	3004	Somesha	182/42	Machinery	Soil Moisture Conservation Activity	Trench Cum Bund	RMT	60.00	300	76.4356	12.1591	0.180	
Karigala	3005	Sannaningowda	182/43	Machinery	Soil Moisture Conservation Activity	Trench Cum Bund	RMT	60.00	300	76.4356	12.1591	0.180	
Karigala	3006	Puttamma	182/44	Machinery	Soil Moisture Conservation Activity	Trench Cum Bund	RMT	60.00	300	76.4356	12.1591	0.180	
Karigala	3007	Rajegowda	182/45	Machinery	Soil Moisture Conservation Activity	Trench Cum Bund	RMT	60.00	300	76.4356	12.1591	0.180	

Village Name	Farmer Code	Farmer Name	Survey Number	Rate Type (Manually/Machinery)	Activity Type (Soil Moisture Conservation Activity/ Water Harvesting Activity)	Activity Name	Unit	Unit Cost (In Rs.)	Proposed Quantity	Latitude (Deg-Min-Sec)	Longitude (Deg-Min-Sec)	Total Cost (In Lacs)	Site Photo
Karigala	3008	Maramma	182/46	Machinery	Soil Moisture Conservation Activity	Trench Cum Bund	RMT	60.00	300	76.4356	12.1591	0.180	
Karigala	3009	Muddumadanayaka	182/47	Machinery	Soil Moisture Conservation Activity	Trench Cum Bund	RMT	60.00	400	76.4356	12.1591	0.240	
Karigala	3010	K Rajanna	182/48	Machinery	Soil Moisture Conservation Activity	Trench Cum Bund	RMT	60.00	300	76.4356	12.1591	0.180	
Karigala	3011	K Marigowda	182/49	Machinery	Soil Moisture Conservation Activity	Trench Cum Bund	RMT	60.00	300	76.4356	12.1591	0.180	
Karigala	3012	Gopanayaka	182/50	Machinery	Soil Moisture Conservation Activity	Trench Cum Bund	RMT	60.00	400	76.4356	12.1591	0.240	
Karigala	3013	Devanayaka	182/51	Machinery	Soil Moisture Conservation Activity	Trench Cum Bund	RMT	60.00	400	76.4356	12.1591	0.240	
Karigala	3014	Siddanayaka	182/51	Machinery	Soil Moisture Conservation Activity	Trench Cum Bund	RMT	60.00	400	76.4356	12.1591	0.240	
Karigala	3015	Gatanayaka	182/53	Machinery	Soil Moisture Conservation Activity	Trench Cum Bund	RMT	60.00	400	76.4356	12.1591	0.240	
Karigala	3016	Channayaka	182/54	Machinery	Soil Moisture Conservation Activity	Trench Cum Bund	RMT	60.00	400	76.4356	12.1591	0.240	
Karigala	3017	Kempalamma	182/9	Machinery	Soil Moisture Conservation Activity	Trench Cum Bund	RMT	60.00	300	76.4356	12.1591	0.180	
Karigala	3018	Thimmamnayaka	182/9	Machinery	Soil Moisture Conservation Activity	Trench Cum Bund	RMT	60.00	300	76.4356	12.1591	0.180	
Karigala	3019	Venkatesh	182/9	Machinery	Soil Moisture Conservation Activity	Trench Cum Bund	RMT	60.00	300	76.4356	12.1591	0.180	
Karigala	3020	Venkatesh	182	Machinery	Soil Moisture Conservation Activity	Trench Cum Bund	RMT	60.00	300	76.4356	12.1591	0.180	
Karigala	3021	Lashamma	182	Machinery	Soil Moisture Conservation Activity	Trench Cum Bund	RMT	60.00	300	76.4356	12.1591	0.180	
Karigala	3022	Gorinayaka	182	Machinery	Soil Moisture Conservation Activity	Trench Cum Bund	RMT	60.00	300	76.4356	12.1591	0.180	
Karigala	3023	Chamundaiah	182	Machinery	Soil Moisture Conservation Activity	Trench Cum Bund	RMT	60.00	300	76.4356	12.1591	0.180	

Village Name	Farmer Code	Farmer Name	Survey Number	Rate Type (Manually/Machinery)	Activity Type (Soil Moisture Conservation Activity/ Water Harvesting Activity)	Activity Name	Unit	Unit Cost (In Rs.)	Proposed Quantity	Latitude (Deg-Min-Sec)	Longitude (Deg-Min-Sec)	Total Cost (In Lacs)	Site Photo
Karigala	3024	Chaluvanayaka	182	Machinery	Soil Moisture Conservation Activity	Trench Cum Bund	RMT	60.00	300	76.4356	12.1591	0.180	
Karigala	3025	Thopamma	182	Machinery	Soil Moisture Conservation Activity	Trench Cum Bund	RMT	60.00	300	76.4356	12.1591	0.180	
Karigala	3026	Sayed Kalimulla	182	Machinery	Soil Moisture Conservation Activity	Trench Cum Bund	RMT	60.00	400	76.4356	12.1591	0.240	
Karigala	3027	Gopalanayaka	182	Machinery	Soil Moisture Conservation Activity	Trench Cum Bund	RMT	60.00	400	76.4356	12.1591	0.240	
Karigala	3028	Kempamma	182	Machinery	Soil Moisture Conservation Activity	Trench Cum Bund	RMT	60.00	400	76.4356	12.1591	0.240	
Karigala	3029	Shivakumar	182	Machinery	Soil Moisture Conservation Activity	Trench Cum Bund	RMT	60.00	400	76.4356	12.1591	0.240	
Karigala	3030	Laksmamma	182	Machinery	Soil Moisture Conservation Activity	Trench Cum Bund	RMT	60.00	300	76.4356	12.1591	0.180	
Karigala	3031	Raghu	182	Machinery	Soil Moisture Conservation Activity	Trench Cum Bund	RMT	60.00	300	76.4356	12.1591	0.180	
Karigala	3032	Govindanayaka	182	Machinery	Soil Moisture Conservation Activity	Trench Cum Bund	RMT	60.00	400	76.4356	12.1591	0.240	
Karigala	3033	Thimmanayaka	182	Machinery	Soil Moisture Conservation Activity	Trench Cum Bund	RMT	60.00	400	76.4356	12.1591	0.240	
Karigala	3034	Venkatanayaka	182	Machinery	Soil Moisture Conservation Activity	Trench Cum Bund	RMT	60.00	400	76.4356	12.1591	0.240	
Karigala	3035	Mallanayaka	182	Machinery	Soil Moisture Conservation Activity	Trench Cum Bund	RMT	60.00	300	76.4356	12.1591	0.180	
Karigala	3036	Puttasiddamma	182	Machinery	Soil Moisture Conservation Activity	Trench Cum Bund	RMT	60.00	300	76.4356	12.1591	0.180	
Karigala	3037	Chikkanayaka	182	Machinery	Soil Moisture Conservation Activity	Trench Cum Bund	RMT	60.00	300	76.4356	12.1591	0.180	
Karigala	3038	Ningamma	182	Machinery	Soil Moisture Conservation Activity	Trench Cum Bund	RMT	60.00	300	76.4356	12.1591	0.180	
Karigala	3039	Thopamma	182	Machinery	Soil Moisture Conservation Activity	Trench Cum Bund	RMT	60.00	400	76.4356	12.1591	0.240	

Village Name	Farmer Code	Farmer Name	Survey Number	Rate Type (Manually/Machinery)	Activity Type (Soil Moisture Conservation Activity/ Water Harvesting Activity)	Activity Name	Unit	Unit Cost (In Rs.)	Proposed Quantity	Latitude (Deg-Min-Sec)	Longitude (Deg-Min-Sec)	Total Cost (In Lacs)	Site Photo
Karigala	3040	Somanayaka	182	Machinery	Soil Moisture Conservation Activity	Trench Cum Bund	RMT	60.00	400	76.4356	12.1591	0.240	
Karigala	3041	Lakshmi	182	Machinery	Soil Moisture Conservation Activity	Trench Cum Bund	RMT	60.00	400	76.4356	12.1591	0.240	
Karigala	3042	Bhavani	182	Machinery	Soil Moisture Conservation Activity	Trench Cum Bund	RMT	60.00	400	76.4356	12.1591	0.240	
Karigala	3043	S Gangadhara	190	Machinery	Soil Moisture Conservation Activity	Trench Cum Bund	RMT	60.00	400	76.4423	12.1626	0.240	
Karigala	3044	S Nagaraju	190	Machinery	Soil Moisture Conservation Activity	Trench Cum Bund	RMT	60.00	400	76.4423	12.1626	0.240	
Karigala	3045	S Nagaraju	190	Machinery	Soil Moisture Conservation Activity	Trench Cum Bund	RMT	60.00	400	76.4423	12.1626	0.240	
Karigala	3046	Govt Land	190	Machinery	Soil Moisture Conservation Activity	Trench Cum Bund	RMT	60.00	400	76.4423	12.1626	0.240	
Karigala	3047	S Gangadhara	190	Machinery	Soil Moisture Conservation Activity	Trench Cum Bund	RMT	60.00	200	76.4423	12.1626	0.120	
Karigala	3048	Chaluva	191	Machinery	Soil Moisture Conservation Activity	Trench Cum Bund	RMT	60.00	613	76.4411	12.1625	0.368	
Karigala	3049	Pariyaiah	193	Machinery	Soil Moisture Conservation Activity	Trench Cum Bund	RMT	60.00	190	76.4415	12.1594	0.114	
Karigala	3050	Mangamma	193	Machinery	Soil Moisture Conservation Activity	Trench Cum Bund	RMT	60.00	190	76.4415	12.1594	0.114	
Karigala	3051	Siddaraju	193	Machinery	Soil Moisture Conservation Activity	Trench Cum Bund	RMT	60.00	190	76.4415	12.1594	0.114	
Karigala	3052	Sudha	193	Machinery	Soil Moisture Conservation Activity	Trench Cum Bund	RMT	60.00	190	76.4415	12.1594	0.114	
Karigala	3053	Siddamma	193	Machinery	Soil Moisture Conservation Activity	Trench Cum Bund	RMT	60.00	190	76.4415	12.1594	0.114	
Karigala	3054	Chikkanna	193	Machinery	Soil Moisture Conservation Activity	Trench Cum Bund	RMT	60.00	190	76.4415	12.1594	0.114	
Karigala	3055	Chikkadevaiah	193	Machinery	Soil Moisture Conservation Activity	Trench Cum Bund	RMT	60.00	190	76.4415	12.1594	0.114	

Village Name	Farmer Code	Farmer Name	Survey Number	Rate Type (Manually/Machinery)	Activity Type (Soil Moisture Conservation Activity/ Water Harvesting Activity)	Activity Name	Unit	Unit Cost (In Rs.)	Proposed Quantity	Latitude (Deg-Min-Sec)	Longitude (Deg-Min-Sec)	Total Cost (In Lacs)	Site Photo
Karigala	3056	Marakayya	193	Machinery	Soil Moisture Conservation Activity	Trench Cum Bund	RMT	60.00	190	76.4415	12.1594	0.114	
Karigala	3057	Lakkadasaiah	194	Machinery	Soil Moisture Conservation Activity	Trench Cum Bund	RMT	60.00	168	76.4411	12.1625	0.101	
Karigala	3058	Laksmamma	195	Machinery	Soil Moisture Conservation Activity	Trench Cum Bund	RMT	60.00	400	76.4446	12.1583	0.240	
Karigala	3059	Basavarajegowda	195	Machinery	Soil Moisture Conservation Activity	Trench Cum Bund	RMT	60.00	80	76.4446	12.1583	0.048	
Karigala	3060	Muddamma	197	Machinery	Soil Moisture Conservation Activity	Trench Cum Bund	RMT	60.00	228	76.4410	12.1567	0.137	
Karigala	3061	Kempamma	198	Machinery	Soil Moisture Conservation Activity	Trench Cum Bund	RMT	60.00	400	76.4419	12.1543	0.240	
Karigala	3062	Bokkaiah	199	Machinery	Soil Moisture Conservation Activity	Trench Cum Bund	RMT	60.00	183	76.4435	12.1548	0.110	
Karigala	3063	Mallabhovi	199	Machinery	Soil Moisture Conservation Activity	Trench Cum Bund	RMT	60.00	183	76.4435	12.1548	0.110	
Karigala	3064	Linganayaka	200/1	Machinery	Soil Moisture Conservation Activity	Trench Cum Bund	RMT	60.00	400	76.4498	12.1528	0.240	
Karigala	3065	Thirimalabhovi	200/10	Machinery	Soil Moisture Conservation Activity	Trench Cum Bund	RMT	60.00	400	76.4498	12.1528	0.240	
Karigala	3066	Boregowda	200/10	Machinery	Soil Moisture Conservation Activity	Trench Cum Bund	RMT	60.00	400	76.4498	12.1528	0.240	
Karigala	3067	Mallanna	200/10	Machinery	Soil Moisture Conservation Activity	Trench Cum Bund	RMT	60.00	400	76.4498	12.1528	0.240	
Karigala	3068	Kothamma	200/11	Machinery	Soil Moisture Conservation Activity	Trench Cum Bund	RMT	60.00	400	76.4498	12.1528	0.240	
Karigala	3069	Srinivas	200/11	Machinery	Soil Moisture Conservation Activity	Trench Cum Bund	RMT	60.00	400	76.4498	12.1528	0.240	
Karigala	3070	Shobha	200/11	Machinery	Soil Moisture Conservation Activity	Trench Cum Bund	RMT	60.00	400	76.4498	12.1528	0.240	
Karigala	3071	Murthy	200/11	Machinery	Soil Moisture Conservation Activity	Trench Cum Bund	RMT	60.00	400	76.4498	12.1528	0.240	

Village Name	Farmer Code	Farmer Name	Survey Number	Rate Type (Manually/Machinery)	Activity Type (Soil Moisture Conservation Activity/ Water Harvesting Activity)	Activity Name	Unit	Unit Cost (In Rs.)	Proposed Quantity	Latitude (Deg-Min-Sec)	Longitude (Deg-Min-Sec)	Total Cost (In Lacs)	Site Photo
Karigala	3072	Nagaraju	200/11	Machinery	Soil Moisture Conservation Activity	Trench Cum Bund	RMT	60.00	400	76.4498	12.1528	0.240	
Karigala	3073	Banabhovi	200/11p	Machinery	Soil Moisture Conservation Activity	Trench Cum Bund	RMT	60.00	200	76.4498	12.1528	0.120	
Karigala	3074	Madanayaka	200/11p	Machinery	Soil Moisture Conservation Activity	Trench Cum Bund	RMT	60.00	400	76.4498	12.1528	0.240	
Karigala	3075	Erabhovi	200/11p	Machinery	Soil Moisture Conservation Activity	Trench Cum Bund	RMT	60.00	200	76.4498	12.1528	0.120	
Karigala	3076	Khushid beg	200/13	Machinery	Soil Moisture Conservation Activity	Trench Cum Bund	RMT	60.00	200	76.4498	12.1528	0.120	
Karigala	3077	Jaaved Ahammad	200/14	Machinery	Soil Moisture Conservation Activity	Trench Cum Bund	RMT	60.00	200	76.4498	12.1528	0.120	
Karigala	3078	Puuttabhovi	200	Machinery	Soil Moisture Conservation Activity	Trench Cum Bund	RMT	60.00	200	76.4498	12.1528	0.120	
Karigala	3079	Hanumanthanayaka	200/14p	Machinery	Soil Moisture Conservation Activity	Trench Cum Bund	RMT	60.00	400	76.4498	12.1528	0.240	
Karigala	3080	Venkatamma	200/14p	Machinery	Soil Moisture Conservation Activity	Trench Cum Bund	RMT	60.00	400	76.4498	12.1528	0.240	
Karigala	3081	Thayamma	200/14p	Machinery	Soil Moisture Conservation Activity	Trench Cum Bund	RMT	60.00	400	76.4498	12.1528	0.240	
Karigala	3082	Venkatesh	200/14p	Machinery	Soil Moisture Conservation Activity	Trench Cum Bund	RMT	60.00	400	76.4498	12.1528	0.240	
Karigala	3083	Chaluvanayaka	200/14p	Machinery	Soil Moisture Conservation Activity	Trench Cum Bund	RMT	60.00	400	76.4498	12.1528	0.240	
Karigala	3084	G Dasabhovi	200/14p	Machinery	Soil Moisture Conservation Activity	Trench Cum Bund	RMT	60.00	400	76.4498	12.1528	0.240	
Karigala	3085	Jayalakshamma	200/15p	Machinery	Soil Moisture Conservation Activity	Trench Cum Bund	RMT	60.00	200	76.4498	12.1528	0.120	
Karigala	3086	Hucchanayaka	200/15p	Machinery	Soil Moisture Conservation Activity	Trench Cum Bund	RMT	60.00	400	76.4498	12.1528	0.240	
Karigala	3087	Sannabhovi	200/16	Machinery	Soil Moisture Conservation Activity	Trench Cum Bund	RMT	60.00	200	76.4498	12.1528	0.120	

Village Name	Farmer Code	Farmer Name	Survey Number	Rate Type (Manually/Machinery)	Activity Type (Soil Moisture Conservation Activity/ Water Harvesting Activity)	Activity Name	Unit	Unit Cost (In Rs.)	Proposed Quantity	Latitude (Deg-Min-Sec)	Longitude (Deg-Min-Sec)	Total Cost (In Lacs)	Site Photo
Karigala	3088	Rathamma	200/16	Machinery	Soil Moisture Conservation Activity	Trench Cum Bund	RMT	60.00	200	76.4498	12.1528	0.120	
Karigala	3089	Gowramma	200/16	Machinery	Soil Moisture Conservation Activity	Trench Cum Bund	RMT	60.00	200	76.4498	12.1528	0.120	
Karigala	3090	Ramakrishna	200/17	Machinery	Soil Moisture Conservation Activity	Trench Cum Bund	RMT	60.00	200	76.4498	12.1528	0.120	
Karigala	3091	Mahadevappa	200/18	Machinery	Soil Moisture Conservation Activity	Trench Cum Bund	RMT	60.00	200	76.4498	12.1528	0.120	
Karigala	3092	Basavarajappa	200/19	Machinery	Soil Moisture Conservation Activity	Trench Cum Bund	RMT	60.00	200	76.4498	12.1528	0.120	
Karigala	3093	Lalitha Arun	200/19	Machinery	Soil Moisture Conservation Activity	Trench Cum Bund	RMT	60.00	200	76.4498	12.1528	0.120	
Karigala	3094	Prabhuswamy	200/19	Machinery	Soil Moisture Conservation Activity	Trench Cum Bund	RMT	60.00	200	76.4498	12.1528	0.120	
Karigala	3095	Chaluvanayaka	200/20	Machinery	Soil Moisture Conservation Activity	Trench Cum Bund	RMT	60.00	400	76.4498	12.1528	0.240	
Karigala	3096	Kendanganamma	200/20	Machinery	Soil Moisture Conservation Activity	Trench Cum Bund	RMT	60.00	400	76.4498	12.1528	0.240	
Karigala	3097	Shivarajappa	200/21	Machinery	Soil Moisture Conservation Activity	Trench Cum Bund	RMT	60.00	400	76.4498	12.1528	0.240	
Karigala	3098	Kempamma	200/21	Machinery	Soil Moisture Conservation Activity	Trench Cum Bund	RMT	60.00	400	76.4498	12.1528	0.240	
Karigala	3099	Chaluvanayaka	200/21p	Machinery	Soil Moisture Conservation Activity	Trench Cum Bund	RMT	60.00	400	76.4498	12.1528	0.240	
Karigala	3100	Sannathayamma	200/21p	Machinery	Soil Moisture Conservation Activity	Trench Cum Bund	RMT	60.00	400	76.4498	12.1528	0.240	
Karigala	3101	Gopalanayaka	200/21p	Machinery	Soil Moisture Conservation Activity	Trench Cum Bund	RMT	60.00	400	76.4498	12.1528	0.240	
Karigala	3102	Venkataramanayaka	200/21p	Machinery	Soil Moisture Conservation Activity	Trench Cum Bund	RMT	60.00	400	76.4498	12.1528	0.240	
Karigala	3103	Puttamma	200/22	Machinery	Soil Moisture Conservation Activity	Trench Cum Bund	RMT	60.00	200	76.4498	12.1528	0.120	

Village Name	Farmer Code	Farmer Name	Survey Number	Rate Type (Manually/Machinery)	Activity Type (Soil Moisture Conservation Activity/ Water Harvesting Activity)	Activity Name	Unit	Unit Cost (In Rs.)	Proposed Quantity	Latitude (Deg-Min-Sec)	Longitude (Deg-Min-Sec)	Total Cost (In Lacs)	Site Photo
Karigala	3104	Paramesh	200/22	Machinery	Soil Moisture Conservation Activity	Trench Cum Bund	RMT	60.00	200	76.4498	12.1528	0.120	
Karigala	3105	Chamundamma	200/22	Machinery	Soil Moisture Conservation Activity	Trench Cum Bund	RMT	60.00	200	76.4498	12.1528	0.120	
Karigala	3106	Ningaraju	200/22	Machinery	Soil Moisture Conservation Activity	Trench Cum Bund	RMT	60.00	200	76.4498	12.1528	0.120	
Karigala	3107	Umesh	200/22	Machinery	Soil Moisture Conservation Activity	Trench Cum Bund	RMT	60.00	200	76.4498	12.1528	0.120	
Karigala	3108	Devamma	200/22	Machinery	Soil Moisture Conservation Activity	Trench Cum Bund	RMT	60.00	200	76.4498	12.1528	0.120	
Karigala	3109	Javaraiah	200/23	Machinery	Soil Moisture Conservation Activity	Trench Cum Bund	RMT	60.00	200	76.4498	12.1528	0.120	
Karigala	3110	Puttamma	200/24	Machinery	Soil Moisture Conservation Activity	Trench Cum Bund	RMT	60.00	200	76.4498	12.1528	0.120	
Karigala	3111	Gopalanayaka	200/25	Machinery	Soil Moisture Conservation Activity	Trench Cum Bund	RMT	60.00	400	76.4498	12.1528	0.240	
Karigala	3112	Thayamma	200/25	Machinery	Soil Moisture Conservation Activity	Trench Cum Bund	RMT	60.00	400	76.4498	12.1528	0.240	
Karigala	3113	Lakshmi	200/25	Machinery	Soil Moisture Conservation Activity	Trench Cum Bund	RMT	60.00	400	76.4498	12.1528	0.240	
Karigala	3114	Alamelamma	200/25	Machinery	Soil Moisture Conservation Activity	Trench Cum Bund	RMT	60.00	400	76.4498	12.1528	0.240	
Karigala	3115	Nanjammanni	200/26	Machinery	Soil Moisture Conservation Activity	Trench Cum Bund	RMT	60.00	200	76.4498	12.1528	0.120	
Karigala	3116	Sathyanarayana	200/28	Machinery	Soil Moisture Conservation Activity	Trench Cum Bund	RMT	60.00	200	76.4498	12.1528	0.120	
Karigala	3117	Chikkanayaka	200/3	Machinery	Soil Moisture Conservation Activity	Trench Cum Bund	RMT	60.00	400	76.4498	12.1528	0.240	
Karigala	3118	K B Naabiraj	200/33	Machinery	Soil Moisture Conservation Activity	Trench Cum Bund	RMT	60.00	200	76.4498	12.1528	0.120	
Karigala	3119	Janson Methiv	200/4	Machinery	Soil Moisture Conservation Activity	Trench Cum Bund	RMT	60.00	400	76.4498	12.1528	0.240	



Village Name	Farmer Code	Farmer Name	Survey Number	Rate Type (Manually/Machinery)	Activity Type (Soil Moisture Conservation Activity/ Water Harvesting Activity)	Activity Name	Unit	Unit Cost (In Rs.)	Proposed Quantity	Latitude (Deg-Min-Sec)	Longitude (Deg-Min-Sec)	Total Cost (In Lacs)	Site Photo
Karigala	3120	Siddamma	200/3p	Machinery	Soil Moisture Conservation Activity	Trench Cum Bund	RMT	60.00	400	76.4498	12.1528	0.240	
Karigala	3121	Gowramma	200/3p	Machinery	Soil Moisture Conservation Activity	Trench Cum Bund	RMT	60.00	400	76.4498	12.1528	0.240	
Karigala	3122	R Ramachandra	200/3p	Machinery	Soil Moisture Conservation Activity	Trench Cum Bund	RMT	60.00	400	76.4498	12.1528	0.240	
Karigala	3123	Srinivas	200/3p	Machinery	Soil Moisture Conservation Activity	Trench Cum Bund	RMT	60.00	400	76.4498	12.1528	0.240	
Karigala	3124	Gopanayaka	200/4	Machinery	Soil Moisture Conservation Activity	Trench Cum Bund	RMT	60.00	400	76.4498	12.1528	0.240	
Karigala	3125	Shivamma	200/4	Machinery	Soil Moisture Conservation Activity	Trench Cum Bund	RMT	60.00	200	76.4498	12.1528	0.120	
Karigala	3126	Javaregowda	200/42	Machinery	Soil Moisture Conservation Activity	Trench Cum Bund	RMT	60.00	400	76.4498	12.1528	0.240	
Karigala	3127	Veerabadregowda	200/42	Machinery	Soil Moisture Conservation Activity	Trench Cum Bund	RMT	60.00	400	76.4498	12.1528	0.240	
Karigala	3128	Shivarudregowda	200/42	Machinery	Soil Moisture Conservation Activity	Trench Cum Bund	RMT	60.00	400	76.4498	12.1528	0.240	
Karigala	3129	Kalpana	200/45	Machinery	Soil Moisture Conservation Activity	Trench Cum Bund	RMT	60.00	400	76.4498	12.1528	0.240	
Karigala	3130	H L Eswarchar	200/45	Machinery	Soil Moisture Conservation Activity	Trench Cum Bund	RMT	60.00	400	76.4498	12.1528	0.240	
Karigala	3131	H L Nagrathna	200/45	Machinery	Soil Moisture Conservation Activity	Trench Cum Bund	RMT	60.00	400	76.4498	12.1528	0.240	
Karigala	3132	Bhagyamma	200/45	Machinery	Soil Moisture Conservation Activity	Trench Cum Bund	RMT	60.00	400	76.4498	12.1528	0.240	
Karigala	3133	Boregowda	200/46	Machinery	Soil Moisture Conservation Activity	Trench Cum Bund	RMT	60.00	200	76.4498	12.1528	0.120	
Karigala	3134	Javaregowda	200/47	Machinery	Soil Moisture Conservation Activity	Trench Cum Bund	RMT	60.00	355	76.4498	12.1528	0.213	
Karigala	3135	Madamma	200/49	Machinery	Soil Moisture Conservation Activity	Trench Cum Bund	RMT	60.00	200	76.4498	12.1528	0.120	

Village Name	Farmer Code	Farmer Name	Survey Number	Rate Type (Manually/Machinery)	Activity Type (Soil Moisture Conservation Activity/ Water Harvesting Activity)	Activity Name	Unit	Unit Cost (In Rs.)	Proposed Quantity	Latitude (Deg-Min-Sec)	Longitude (Deg-Min-Sec)	Total Cost (In Lacs)	Site Photo
Karigala	3136	Mahadevappa	200	Machinery	Soil Moisture Conservation Activity	Trench Cum Bund	RMT	60.00	150	76.4498	12.1528	0.090	
Karigala	3137	Venkatanayaka	200/5	Machinery	Soil Moisture Conservation Activity	Trench Cum Bund	RMT	60.00	400	76.4498	12.1528	0.240	
Karigala	3138	Byrabhovi	200/50	Machinery	Soil Moisture Conservation Activity	Trench Cum Bund	RMT	60.00	200	76.4498	12.1528	0.120	
Karigala	3139	Hanumabhovi	200/56	Machinery	Soil Moisture Conservation Activity	Trench Cum Bund	RMT	60.00	200	76.4498	12.1528	0.120	
Karigala	3140	Lakshmi	203/9	Machinery	Soil Moisture Conservation Activity	Trench Cum Bund	RMT	60.00	138	76.4433	12.1480	0.083	
Karigala	3141	Venkatappa	204	Machinery	Soil Moisture Conservation Activity	Trench Cum Bund	RMT	60.00	138	76.4441	12.1496	0.083	
Karigala	3142	Venkatappa	204	Machinery	Soil Moisture Conservation Activity	Trench Cum Bund	RMT	60.00	150	76.4441	12.1496	0.090	
Karigala	3143	Mallesh	205/1	Machinery	Soil Moisture Conservation Activity	Trench Cum Bund	RMT	60.00	133	76.4420	12.1487	0.080	
Karigala	3144	Puttathayamma	206/1	Machinery	Soil Moisture Conservation Activity	Trench Cum Bund	RMT	60.00	133	76.4424	12.1468	0.080	
Karigala	3145	H K Jayaramegowda	206/2	Machinery	Soil Moisture Conservation Activity	Trench Cum Bund	RMT	60.00	133	76.4424	12.1468	0.080	
Karigala	3146	Puttamma	206/3	Machinery	Soil Moisture Conservation Activity	Trench Cum Bund	RMT	60.00	133	76.4424	12.1468	0.080	
Karigala	3147	B Lingegowda	206/4	Machinery	Soil Moisture Conservation Activity	Trench Cum Bund	RMT	60.00	133	76.4424	12.1468	0.080	
Karigala	3148	Nagegowda	445/1	Machinery	Soil Moisture Conservation Activity	Trench Cum Bund	RMT	60.00	198	76.4468	12.1502	0.119	
Karigala	3149	Javaregowda	445/2	Machinery	Soil Moisture Conservation Activity	Trench Cum Bund	RMT	60.00	203	76.4468	12.1502	0.122	
Karigala	3150	Veerabadregowda	449	Machinery	Soil Moisture Conservation Activity	Trench Cum Bund	RMT	60.00	400	76.4496	12.1496	0.240	
Karigala	3151	Asma bega	450	Machinery	Soil Moisture Conservation Activity	Trench Cum Bund	RMT	60.00	400	76.4374	12.1508	0.240	

Village Name	Farmer Code	Farmer Name	Survey Number	Rate Type (Manually/Machinery)	Activity Type (Soil Moisture Conservation Activity/ Water Harvesting Activity)	Activity Name	Unit	Unit Cost (In Rs.)	Proposed Quantity	Latitude (Deg-Min-Sec)	Longitude (Deg-Min-Sec)	Total Cost (In Lacs)	Site Photo
Karigala	3152	Mallappa	451	Machinery	Soil Moisture Conservation Activity	Trench Cum Bund	RMT	60.00	500	76.4455	12.1467	0.300	
Karigala	3153	Shivaramgowda	451	Machinery	Soil Moisture Conservation Activity	Trench Cum Bund	RMT	60.00	50	76.4455	12.1467	0.030	
Karigala	3154	Rameshachari	452/1	Machinery	Soil Moisture Conservation Activity	Trench Cum Bund	RMT	60.00	150	76.4448	12.1477	0.090	
Karigala	3155	Boralingegowda	452/3	Machinery	Soil Moisture Conservation Activity	Trench Cum Bund	RMT	60.00	300	76.4448	12.1477	0.180	
Karigala	3156	K V Somanna	452/3	Machinery	Soil Moisture Conservation Activity	Trench Cum Bund	RMT	60.00	300	76.4448	12.1477	0.180	
Karigala	3157	H Dasappa	462	Machinery	Soil Moisture Conservation Activity	Trench Cum Bund	RMT	60.00	300	76.4498	12.1473	0.180	
Karigala	3158	Siddaramgowda	444	Machinery	Soil Moisture Conservation Activity	Trench Cum Bund	RMT	60.00	80	76.4446	12.1494	0.048	
Karigala	3159	Chikkannegowda	446	Machinery	Soil Moisture Conservation Activity	Trench Cum Bund	RMT	60.00	400	76.4498	12.1473	0.240	
Karigala	3160	Puttegoda	446	Machinery	Soil Moisture Conservation Activity	Trench Cum Bund	RMT	60.00	353	76.4498	12.1473	0.212	
Karigala	3161	Kamamma	446	Machinery	Soil Moisture Conservation Activity	Trench Cum Bund	RMT	60.00	353	76.4498	12.1473	0.212	
Karigala	3162	Mahadevaiah	467/1	Machinery	Soil Moisture Conservation Activity	Trench Cum Bund	RMT	60.00	135	76.4375	12.1503	0.081	
Karigala	3163	Narayana	467/2	Machinery	Soil Moisture Conservation Activity	Trench Cum Bund	RMT	60.00	133	76.4375	12.1503	0.080	
Karigala	3164	Puttachandra	467/3	Machinery	Soil Moisture Conservation Activity	Trench Cum Bund	RMT	60.00	133	76.4375	12.1503	0.080	
Karigala	3165	Devamma	468	Machinery	Soil Moisture Conservation Activity	Trench Cum Bund	RMT	60.00	300	76.4374	12.1498	0.180	
Karigala	3166	Puttashetty	460	Machinery	Soil Moisture Conservation Activity	Trench Cum Bund	RMT	60.00	100	76.4387	12.1465	0.060	
Karigala	3167	Jagadeesha B	461/1	Machinery	Soil Moisture Conservation Activity	Trench Cum Bund	RMT	60.00	300	76.4438	12.1659	0.180	

Village Name	Farmer Code	Farmer Name	Survey Number	Rate Type (Manually/Machinery)	Activity Type (Soil Moisture Conservation Activity/ Water Harvesting Activity)	Activity Name	Unit	Unit Cost (In Rs.)	Proposed Quantity	Latitude (Deg-Min-Sec)	Longitude (Deg-Min-Sec)	Total Cost (In Lacs)	Site Photo
Karigala	3168	Pushpalatha	461/2	Machinery	Soil Moisture Conservation Activity	Trench Cum Bund	RMT	60.00	100	76.4438	12.1659	0.060	
Karigala	3169	Jogigowda	473	Machinery	Soil Moisture Conservation Activity	Trench Cum Bund	RMT	60.00	310	76.4324	12.1538	0.186	
Karigala	3170	Ramanayaka	474	Machinery	Soil Moisture Conservation Activity	Trench Cum Bund	RMT	60.00	300	76.4326	12.1532	0.180	
Karigala	3171	Chikkanayaka	475	Machinery	Soil Moisture Conservation Activity	Trench Cum Bund	RMT	60.00	300	76.4327	12.1527	0.180	
Karigala	3172	Thimmanayaka	476	Machinery	Soil Moisture Conservation Activity	Trench Cum Bund	RMT	60.00	100	76.4330	12.1522	0.060	
Karigala	3173	Majeed	463	Machinery	Soil Moisture Conservation Activity	Trench Cum Bund	RMT	60.00	275	76.4367	12.1525	0.165	
Karigala	3174	H V Suresh	463/2	Machinery	Soil Moisture Conservation Activity	Trench Cum Bund	RMT	60.00	150	76.4367	12.1525	0.090	
Karigala	3175	Gowramma	464	Machinery	Soil Moisture Conservation Activity	Trench Cum Bund	RMT	60.00	300	76.4371	12.1520	0.180	
Karigala	3176	Gowramma	465	Machinery	Soil Moisture Conservation Activity	Trench Cum Bund	RMT	60.00	285	76.4375	12.1515	0.171	
Karigala	3177	Siddegowda	466	Machinery	Soil Moisture Conservation Activity	Trench Cum Bund	RMT	60.00	295	76.4375	12.1512	0.177	
Bachegowdanahalli	3178	Shivamma	2/1	Machinery	Soil Moisture Conservation Activity	Trench Cum Bund	RMT	60.00	75	76.4325	12.1513	0.045	
Bachegowdanahalli	3179	Sannaswamy	2/2	Machinery	Soil Moisture Conservation Activity	Trench Cum Bund	RMT	60.00	65	76.4325	12.1513	0.039	
Bachegowdanahalli	3180	Ningamma	2/3	Machinery	Soil Moisture Conservation Activity	Trench Cum Bund	RMT	60.00	75	76.4325	12.1513	0.045	
Bachegowdanahalli	3181	Govindanayaka	2/4	Machinery	Soil Moisture Conservation Activity	Trench Cum Bund	RMT	60.00	53	76.4356	12.1591	0.032	
Bachegowdanahalli	3182	Jayaramanayaka	2/5	Machinery	Soil Moisture Conservation Activity	Trench Cum Bund	RMT	60.00	53	76.4356	12.1591	0.032	
Bettahalli	3183	Suma	1/1	Machinery	Soil Moisture Conservation Activity	Trench Cum Bund	RMT	60.00	58	76.4356	12.1591	0.035	

Village Name	Farmer Code	Farmer Name	Survey Number	Rate Type (Manually/Machinery)	Activity Type (Soil Moisture Conservation Activity/ Water Harvesting Activity)	Activity Name	Unit	Unit Cost (In Rs.)	Proposed Quantity	Latitude (Deg-Min-Sec)	Longitude (Deg-Min-Sec)	Total Cost (In Lacs)	Site Photo
Horamanahalli	3184	Mahadevswamy	'1/1	Machinery	Soil Moisture Conservation Activity	Trench Cum Bund	RMT	60.00	85	76.4356	12.1591	0.051	
Horamanahalli	3185	kullappa	'1/2	Machinery	Soil Moisture Conservation Activity	Trench Cum Bund	RMT	60.00	343	76.4356	12.1591	0.206	
Horamanahalli	3186	siddaramappa	'1/3	Machinery	Soil Moisture Conservation Activity	Trench Cum Bund	RMT	60.00	318	76.4356	12.1591	0.191	
Horamanahalli	3187	kullappa	1/4	Machinery	Soil Moisture Conservation Activity	Trench Cum Bund	RMT	60.00	823	76.4356	12.1591	0.494	
Horamanahalli	3188	annayyaswamy	'1/5	Machinery	Soil Moisture Conservation Activity	Trench Cum Bund	RMT	60.00	333	76.4356	12.1591	0.200	
Horamanahalli	3189	mahadevappa	2	Machinery	Soil Moisture Conservation Activity	Trench Cum Bund	RMT	60.00	560	76.4356	12.1591	0.336	
K.Kannanahalli	3190	Sarojamma	1	Machinery	Soil Moisture Conservation Activity	Trench Cum Bund	RMT	60.00	240	76.4381	12.1611	0.144	
Karigala	3191	Govt Land	200/32	Machinery	Soil Moisture Conservation Activity	Trench Cum Bund	RMT	60.00	300	0.0000	0.0000	0.180	
Karigala	3192	Govt Land	198	Machinery	Soil Moisture Conservation Activity	Trench Cum Bund	RMT	60.00	2110	0.0000	0.0000	1.266	
Karigala	3193	Govt Land	194	Machinery	Soil Moisture Conservation Activity	Trench Cum Bund	RMT	60.00	170	0.0000	0.0000	0.102	
Karigala	3194	Govt Land	195	Machinery	Soil Moisture Conservation Activity	Trench Cum Bund	RMT	60.00	598	0.0000	0.0000	0.359	
Karigala	3195	Govt Land	192	Machinery	Soil Moisture Conservation Activity	Trench Cum Bund	RMT	60.00	313	0.0000	0.0000	0.188	
Karigala	3196	Govt Land	193	Machinery	Soil Moisture Conservation Activity	Trench Cum Bund	RMT	60.00	785	0.0000	0.0000	0.471	
Karigala	3197	Govt Land	190	Machinery	Soil Moisture Conservation Activity	Trench Cum Bund	RMT	60.00	613	0.0000	0.0000	0.368	
Karigala	3198	Govt Land	182	Machinery	Soil Moisture Conservation Activity	Trench Cum Bund	RMT	60.00	400	0.0000	0.0000	0.240	
Karigala	3199	Govt Land	187	Machinery	Soil Moisture Conservation Activity	Trench Cum Bund	RMT	60.00	110	0.0000	0.0000	0.066	

Village Name	Farmer Code	Farmer Name	Survey Number	Rate Type (Manually/Machinery)	Activity Type (Soil Moisture Conservation Activity/ Water Harvesting Activity)	Activity Name	Unit	Unit Cost (In Rs.)	Proposed Quantity	Latitude (Deg-Min-Sec)	Longitude (Deg-Min-Sec)	Total Cost (In Lacs)	Site Photo
Karigala	3200	Govt Land	188	Machinery	Soil Moisture Conservation Activity	Trench Cum Bund	RMT	60.00	465	0.0000	0.0000	0.279	
Karigala	3201	Govt Land	185	Machinery	Soil Moisture Conservation Activity	Trench Cum Bund	RMT	60.00	1500	0.0000	0.0000	0.900	
Karigala	3202	Govt Land	183	Machinery	Soil Moisture Conservation Activity	Trench Cum Bund	RMT	60.00	500	0.0000	0.0000	0.300	
Karigala	3203	Govt Land	184	Machinery	Soil Moisture Conservation Activity	Trench Cum Bund	RMT	60.00	618	0.0000	0.0000	0.371	
Garikekattakaval	3204	Karabu Jaminu	1	Machinery	Soil Moisture Conservation Activity	Trench Cum Bund	RMT	60.00	3828	0.0000	0.0000	2.297	
S I Maddur	3205	Karabhu jaminu	173	Machinery	Soil Moisture Conservation Activity	Trench Cum Bund	RMT	60.00	2733	0.0000	0.0000	1.640	
Holehundi	3206	Shanmuga Sundaram	12/1	Machinery	Soil Moisture Conservation Activity	Trench Cum Bund	RMT	60.00	200	76.4224	12.1362	0.120	
Holehundi	3207	Shanmuga Sundaram	12/2	Machinery	Soil Moisture Conservation Activity	Trench Cum Bund	RMT	60.00	200	76.4224	12.1362	0.120	
Holehundi	3208	Parameshwaramma	12/3	Machinery	Soil Moisture Conservation Activity	Trench Cum Bund	RMT	60.00	300	76.4224	12.1362	0.180	
Holehundi	3209	Kempanagowdar	12/4	Machinery	Soil Moisture Conservation Activity	Trench Cum Bund	RMT	60.00	200	76.4224	12.1362	0.120	
Holehundi	3210	Veerappa	12/5	Machinery	Soil Moisture Conservation Activity	Trench Cum Bund	RMT	60.00	450	76.4224	12.1362	0.270	
Holehundi	3211	Palaniswamy	12/6	Machinery	Soil Moisture Conservation Activity	Trench Cum Bund	RMT	60.00	425	76.4224	12.1362	0.255	
Holehundi	3212	Ashoka	12/7	Machinery	Soil Moisture Conservation Activity	Trench Cum Bund	RMT	60.00	425	76.4224	12.1362	0.255	
Holehundi	3213	Shivkumar	12/8	Machinery	Soil Moisture Conservation Activity	Trench Cum Bund	RMT	60.00	110	76.4224	12.1362	0.066	
Holehundi	3214	Venkateshnayka	15/1	Machinery	Soil Moisture Conservation Activity	Trench Cum Bund	RMT	60.00	150	76.4251	12.1358	0.090	
Holehundi	3215	Chinnamma	(15	Machinery	Soil Moisture Conservation Activity	Trench Cum Bund	RMT	60.00	50	76.4251	12.1358	0.030	

Village Name	Farmer Code	Farmer Name	Survey Number	Rate Type (Manually/Machinery)	Activity Type (Soil Moisture Conservation Activity/ Water Harvesting Activity)	Activity Name	Unit	Unit Cost (In Rs.)	Proposed Quantity	Latitude (Deg-Min-Sec)	Longitude (Deg-Min-Sec)	Total Cost (In Lacs)	Site Photo
Holehundi	3216	Somayya	(15)	Machinery	Soil Moisture Conservation Activity	Trench Cum Bund	RMT	60.00	60	76.4251	12.1358	0.036	
Holehundi	3217	Somayya	(15)	Machinery	Soil Moisture Conservation Activity	Trench Cum Bund	RMT	60.00	60	76.4251	12.1358	0.036	
Holehundi	3218	Muttayya	(16)	Machinery	Soil Moisture Conservation Activity	Trench Cum Bund	RMT	60.00	143	76.4247	12.1354	0.086	
Holehundi	3219	Chinnamma	(16)	Machinery	Soil Moisture Conservation Activity	Trench Cum Bund	RMT	60.00	28	76.4247	12.1354	0.017	
Holehundi	3220	Muttayya	(16)	Machinery	Soil Moisture Conservation Activity	Trench Cum Bund	RMT	60.00	143	76.4247	12.1354	0.086	
Holehundi	3221	Chinnamma	(16)	Machinery	Soil Moisture Conservation Activity	Trench Cum Bund	RMT	60.00	28	76.4247	12.1354	0.017	
Holehundi	3222	Chinnamma	(16)	Machinery	Soil Moisture Conservation Activity	Trench Cum Bund	RMT	60.00	38	76.4247	12.1354	0.023	
Holehundi	3223	Muttayya	(16)	Machinery	Soil Moisture Conservation Activity	Trench Cum Bund	RMT	60.00	143	76.4247	12.1354	0.086	
Holehundi	3224	Lakshamma	(16)	Machinery	Soil Moisture Conservation Activity	Trench Cum Bund	RMT	60.00	100	76.4247	12.1354	0.060	
Holehundi	3225	Muttayya	(16)	Machinery	Soil Moisture Conservation Activity	Trench Cum Bund	RMT	60.00	143	76.4247	12.1354	0.086	
Holehundi	3226	Amithjoshi	(17)	Machinery	Soil Moisture Conservation Activity	Trench Cum Bund	RMT	60.00	128	76.4267	12.1350	0.077	
Holehundi	3227	Shaila	(17)	Machinery	Soil Moisture Conservation Activity	Trench Cum Bund	RMT	60.00	208	76.4267	12.1350	0.125	
Holehundi	3228	Dasayya	(11)	Machinery	Soil Moisture Conservation Activity	Trench Cum Bund	RMT	60.00	38	76.4260	12.1343	0.023	
Holehundi	3229	Shreekanta	(11)	Machinery	Soil Moisture Conservation Activity	Trench Cum Bund	RMT	60.00	135	76.4260	12.1343	0.081	
Holehundi	3230	Shreekanta	(11)	Machinery	Soil Moisture Conservation Activity	Trench Cum Bund	RMT	60.00	100	76.4260	12.1343	0.060	
Holehundi	3231	Rajesh	(23)	Machinery	Soil Moisture Conservation Activity	Trench Cum Bund	RMT	60.00	200	76.4238	12.1344	0.120	

Village Name	Farmer Code	Farmer Name	Survey Number	Rate Type (Manually/Machinery)	Activity Type (Soil Moisture Conservation Activity/ Water Harvesting Activity)	Activity Name	Unit	Unit Cost (In Rs.)	Proposed Quantity	Latitude (Deg-Min-Sec)	Longitude (Deg-Min-Sec)	Total Cost (In Lacs)	Site Photo
Holehundi	3232	Thimmayya	(23)	Machinery	Soil Moisture Conservation Activity	Trench Cum Bund	RMT	60.00	195	76.4244	12.1344	0.117	
Holehundi	3233	Mahadevayya	(23)	Machinery	Soil Moisture Conservation Activity	Trench Cum Bund	RMT	60.00	165	76.4249	12.1343	0.099	
Holehundi	3234	Dasayya	(23)	Machinery	Soil Moisture Conservation Activity	Trench Cum Bund	RMT	60.00	38	76.4249	12.1343	0.023	
Holehundi	3235	Chinamma	(23)	Machinery	Soil Moisture Conservation Activity	Trench Cum Bund	RMT	60.00	35	76.4254	12.1343	0.021	
Holehundi	3236	Dasayya	(13)	Machinery	Soil Moisture Conservation Activity	Trench Cum Bund	RMT	60.00	38	76.4278	12.1163	0.023	
Holehundi	3237	Somayya	(13)	Machinery	Soil Moisture Conservation Activity	Trench Cum Bund	RMT	60.00	100	76.4278	12.1163	0.060	
Holehundi	3238	Riyaz Ahmed	(22)	Machinery	Soil Moisture Conservation Activity	Trench Cum Bund	RMT	60.00	90	76.4300	12.1353	0.054	
Holehundi	3239	Riyaz Ahmed	(22)	Machinery	Soil Moisture Conservation Activity	Trench Cum Bund	RMT	60.00	90	76.4300	12.1353	0.054	
Holehundi	3240	Riyaz Ahmed	(24)	Machinery	Soil Moisture Conservation Activity	Trench Cum Bund	RMT	60.00	80	76.4300	12.1353	0.048	
Holehundi	3241	Riyaz Ahmed	(24)	Machinery	Soil Moisture Conservation Activity	Trench Cum Bund	RMT	60.00	80	76.4294	12.1354	0.048	
Holehundi	3242	Marimadayya	(24)	Machinery	Soil Moisture Conservation Activity	Trench Cum Bund	RMT	60.00	83	76.4267	12.1350	0.050	
Holehundi	3243	Thimmegowda	(23)	Machinery	Soil Moisture Conservation Activity	Trench Cum Bund	RMT	60.00	110	76.4308	12.1349	0.066	
Holehundi	3244	Riyaz Ahmed	(20)	Machinery	Soil Moisture Conservation Activity	Trench Cum Bund	RMT	60.00	198	76.4292	12.1347	0.119	
Holehundi	3245	Rangayya	(19)	Machinery	Soil Moisture Conservation Activity	Trench Cum Bund	RMT	60.00	148	76.4286	12.1347	0.089	
Holehundi	3246	Anusuya	(18)	Machinery	Soil Moisture Conservation Activity	Trench Cum Bund	RMT	60.00	160	76.4238	12.1344	0.096	
Holehundi	3247	Kamamma	(31)	Machinery	Soil Moisture Conservation Activity	Trench Cum Bund	RMT	60.00	50	76.4244	12.1344	0.030	



Village Name	Farmer Code	Farmer Name	Survey Number	Rate Type (Manually/Machinery)	Activity Type (Soil Moisture Conservation Activity/ Water Harvesting Activity)	Activity Name	Unit	Unit Cost (In Rs.)	Proposed Quantity	Latitude (Deg-Min-Sec)	Longitude (Deg-Min-Sec)	Total Cost (In Lacs)	Site Photo
Holehundi	3248	Rangayya	(31)	Machinery	Soil Moisture Conservation Activity	Trench Cum Bund	RMT	60.00	208	76.4298	12.1345	0.125	
Holehundi	3249	Ravikumar	(26)	Machinery	Soil Moisture Conservation Activity	Trench Cum Bund	RMT	60.00	58	76.4254	12.1343	0.035	
Holehundi	3250	Byrappa	(26)	Machinery	Soil Moisture Conservation Activity	Trench Cum Bund	RMT	60.00	190	76.4260	12.1343	0.114	
Holehundi	3251	Thimmayya	(27)	Machinery	Soil Moisture Conservation Activity	Trench Cum Bund	RMT	60.00	103	76.4249	12.1343	0.062	
Holehundi	3252	Shylaja	(29)	Machinery	Soil Moisture Conservation Activity	Trench Cum Bund	RMT	60.00	113	76.4277	12.1346	0.068	
Holehundi	3253	Nagaratamma	(29)	Machinery	Soil Moisture Conservation Activity	Trench Cum Bund	RMT	60.00	108	76.4307	12.1342	0.065	
Holehundi	3254	Shivamallu	(24)	Machinery	Soil Moisture Conservation Activity	Trench Cum Bund	RMT	60.00	125	76.4275	12.1338	0.075	
Holehundi	3255	Jayaramu	(24)	Machinery	Soil Moisture Conservation Activity	Trench Cum Bund	RMT	60.00	108	76.4248	12.1330	0.065	
Holehundi	3256	Sarojamma	(24)	Machinery	Soil Moisture Conservation Activity	Trench Cum Bund	RMT	60.00	80	76.4257	12.1333	0.048	
Holehundi	3257	Chinnaswamy	(20)	Machinery	Soil Moisture Conservation Activity	Trench Cum Bund	RMT	60.00	310	76.4273	12.1334	0.186	
Holehundi	3258	Shivamallu	(24)	Machinery	Soil Moisture Conservation Activity	Trench Cum Bund	RMT	60.00	50	76.4273	12.1329	0.030	
Holehundi	3259	Jayramu	(24)	Machinery	Soil Moisture Conservation Activity	Trench Cum Bund	RMT	60.00	75	76.4256	12.1328	0.045	
Holehundi	3260	Sarojamma	(24)	Machinery	Soil Moisture Conservation Activity	Trench Cum Bund	RMT	60.00	303	76.4242	12.1319	0.182	
Holehundi	3261	Ramesha	(24)	Machinery	Soil Moisture Conservation Activity	Trench Cum Bund	RMT	60.00	40	76.4252	12.1318	0.024	
Holehundi	3262	Golayya	(23)	Machinery	Soil Moisture Conservation Activity	Trench Cum Bund	RMT	60.00	203	76.4257	12.1333	0.122	
Holehundi	3263	Siddaramu	(23)	Machinery	Soil Moisture Conservation Activity	Trench Cum Bund	RMT	60.00	73	76.4273	12.1334	0.044	

Village Name	Farmer Code	Farmer Name	Survey Number	Rate Type (Manually/Machinery)	Activity Type (Soil Moisture Conservation Activity/ Water Harvesting Activity)	Activity Name	Unit	Unit Cost (In Rs.)	Proposed Quantity	Latitude (Deg-Min-Sec)	Longitude (Deg-Min-Sec)	Total Cost (In Lacs)	Site Photo
Holehundi	3264	Kariyayya	(30)	Machinery	Soil Moisture Conservation Activity	Trench Cum Bund	RMT	60.00	95	76.4289	12.1338	0.057	
Holehundi	3265	Ammanamma	(30)	Machinery	Soil Moisture Conservation Activity	Trench Cum Bund	RMT	60.00	48	76.4289	12.1338	0.029	
Holehundi	3266	Puttachandramma	(30)	Machinery	Soil Moisture Conservation Activity	Trench Cum Bund	RMT	60.00	68	76.4289	12.1338	0.041	
Holehundi	3267	Basavraju	(24)	Machinery	Soil Moisture Conservation Activity	Trench Cum Bund	RMT	60.00	93	76.4517	12.1434	0.056	
Holehundi	3268	Kariyayya	(24)	Machinery	Soil Moisture Conservation Activity	Trench Cum Bund	RMT	60.00	25	76.4517	12.1434	0.015	
Holehundi	3269	Dodda Basavayya	(24)	Machinery	Soil Moisture Conservation Activity	Trench Cum Bund	RMT	60.00	213	76.4519	12.1424	0.128	
Holehundi	3270	Siddayya	(32)	Machinery	Soil Moisture Conservation Activity	Trench Cum Bund	RMT	60.00	175	76.4444	12.1335	0.105	
Holehundi	3271	Chinswamy	(24)	Machinery	Soil Moisture Conservation Activity	Trench Cum Bund	RMT	60.00	105	76.4257	12.1333	0.063	
Holehundi	3272	Shivmallu	(24)	Machinery	Soil Moisture Conservation Activity	Trench Cum Bund	RMT	60.00	345	76.4257	12.1333	0.207	
Holehundi	3273	Chinnaswamy	(24)	Machinery	Soil Moisture Conservation Activity	Trench Cum Bund	RMT	60.00	105	76.4257	12.1333	0.063	
Holehundi	3274	Shivmallu	(24)	Machinery	Soil Moisture Conservation Activity	Trench Cum Bund	RMT	60.00	95	76.4257	12.1333	0.057	
Kodichamanahalli	3275	Rajlakshmi	(4/1)	Machinery	Soil Moisture Conservation Activity	Trench Cum Bund	RMT	60.00	133	76.4185	12.1445	0.080	
Kodichamanahalli	3276	Puttegowda	(4/2)	Machinery	Soil Moisture Conservation Activity	Trench Cum Bund	RMT	60.00	35	76.4185	12.1445	0.021	
Kodichamanahalli	3277	Rajlakshmi	(4/3)	Machinery	Soil Moisture Conservation Activity	Trench Cum Bund	RMT	60.00	68	76.4185	12.1445	0.041	
Kodichamanahalli	3278	Rajlakshmi	(4/4)	Machinery	Soil Moisture Conservation Activity	Trench Cum Bund	RMT	60.00	70	76.4185	12.1445	0.042	
Kodichamanahalli	3279	Rajlakshmi	(4/5)	Machinery	Soil Moisture Conservation Activity	Trench Cum Bund	RMT	60.00	35	76.4185	12.1445	0.021	

Village Name	Farmer Code	Farmer Name	Survey Number	Rate Type (Manually/Machinery)	Activity Type (Soil Moisture Conservation Activity/ Water Harvesting Activity)	Activity Name	Unit	Unit Cost (In Rs.)	Proposed Quantity	Latitude (Deg-Min-Sec)	Longitude (Deg-Min-Sec)	Total Cost (In Lacs)	Site Photo
Kodichamanahalli	3280	Sakamma	(5/1)	Machinery	Soil Moisture Conservation Activity	Trench Cum Bund	RMT	60.00	173	76.4174	12.1442	0.104	
Kodichamanahalli	3281	Puttegowda	(5)	Machinery	Soil Moisture Conservation Activity	Trench Cum Bund	RMT	60.00	38	76.4174	12.1442	0.023	
Kodichamanahalli	3282	Rajlakshmi	(5)	Machinery	Soil Moisture Conservation Activity	Trench Cum Bund	RMT	60.00	65	76.4174	12.1442	0.039	
Kodichamanahalli	3283	Rajlakshmi	(5)	Machinery	Soil Moisture Conservation Activity	Trench Cum Bund	RMT	60.00	78	76.4174	12.1442	0.047	
Kodichamanahalli	3284	Harisha	(5)	Machinery	Soil Moisture Conservation Activity	Trench Cum Bund	RMT	60.00	268	76.4174	12.1442	0.161	
Kodichamanahalli	3285	Lakshmanegowda	(5)	Machinery	Soil Moisture Conservation Activity	Trench Cum Bund	RMT	60.00	38	76.4174	12.1442	0.023	
Kodichamanahalli	3286	Suresh	(6)	Machinery	Soil Moisture Conservation Activity	Trench Cum Bund	RMT	60.00	98	76.4173	12.1428	0.059	
Kodichamanahalli	3287	Suresh	(6)	Machinery	Soil Moisture Conservation Activity	Trench Cum Bund	RMT	60.00	88	76.4173	12.1428	0.053	
Kodichamanahalli	3288	Thimmayya	(6)	Machinery	Soil Moisture Conservation Activity	Trench Cum Bund	RMT	60.00	100	76.4173	12.1428	0.060	
Kodichamanahalli	3289	Bettegowda	(7)	Machinery	Soil Moisture Conservation Activity	Trench Cum Bund	RMT	60.00	163	76.4187	12.1407	0.098	
Kodichamanahalli	3290	Kataregowda	(7)	Machinery	Soil Moisture Conservation Activity	Trench Cum Bund	RMT	60.00	128	76.4187	12.1407	0.077	
Kodichamanahalli	3291	Marigowda	(7)	Machinery	Soil Moisture Conservation Activity	Trench Cum Bund	RMT	60.00	128	76.4187	12.1407	0.077	
Kodichamanahalli	3292	Doddegowda	(7)	Machinery	Soil Moisture Conservation Activity	Trench Cum Bund	RMT	60.00	128	76.4187	12.1407	0.077	
Kodichamanahalli	3293	Chikthayamma	(7)	Machinery	Soil Moisture Conservation Activity	Trench Cum Bund	RMT	60.00	83	76.4187	12.1407	0.050	
Kodichamanahalli	3294	Hettegowda	(7)	Machinery	Soil Moisture Conservation Activity	Trench Cum Bund	RMT	60.00	83	76.4187	12.1407	0.050	
Kodichamanahalli	3295	Siddegowda	(7)	Machinery	Soil Moisture Conservation Activity	Trench Cum Bund	RMT	60.00	43	76.4187	12.1407	0.026	

Village Name	Farmer Code	Farmer Name	Survey Number	Rate Type (Manually/Machinery)	Activity Type (Soil Moisture Conservation Activity/ Water Harvesting Activity)	Activity Name	Unit	Unit Cost (In Rs.)	Proposed Quantity	Latitude (Deg-Min-Sec)	Longitude (Deg-Min-Sec)	Total Cost (In Lacs)	Site Photo
Kodichamanahalli	3296	Thimmegowda	7	Machinery	Soil Moisture Conservation Activity	Trench Cum Bund	RMT	60.00	43	76.4187	12.1407	0.026	
Kodichamanahalli	3297	Dundayya	7	Machinery	Soil Moisture Conservation Activity	Trench Cum Bund	RMT	60.00	63	76.4187	12.1407	0.038	
Kodichamanahalli	3298	Dundayya	7	Machinery	Soil Moisture Conservation Activity	Trench Cum Bund	RMT	60.00	48	76.4187	12.1407	0.029	
Kodichamanahalli	3299	Kalswamy	7	Machinery	Soil Moisture Conservation Activity	Trench Cum Bund	RMT	60.00	48	76.4187	12.1407	0.029	
Kodichamanahalli	3300	Ramegowda	7	Machinery	Soil Moisture Conservation Activity	Trench Cum Bund	RMT	60.00	95	76.4187	12.1407	0.057	
Kodichamanahalli	3301	Puttananjayya	7	Machinery	Soil Moisture Conservation Activity	Trench Cum Bund	RMT	60.00	65	76.4187	12.1407	0.039	
Kodichamanahalli	3302	Nagegowda	7	Machinery	Soil Moisture Conservation Activity	Trench Cum Bund	RMT	60.00	63	76.4187	12.1407	0.038	
Kodichamanahalli	3303	Putalamma	7/9	Machinery	Soil Moisture Conservation Activity	Trench Cum Bund	RMT	60.00	113	76.4187	12.1407	0.068	
Kodichamanahalli	3304	Putalamma	7/10	Machinery	Soil Moisture Conservation Activity	Trench Cum Bund	RMT	60.00	150	76.4187	12.1407	0.090	
Kodichamanahalli	3305	Putalamma	7/11	Machinery	Soil Moisture Conservation Activity	Trench Cum Bund	RMT	60.00	33	76.4187	12.1407	0.020	
Kodichamanahalli	3306	Siddarameshwara	7/11	Machinery	Soil Moisture Conservation Activity	Trench Cum Bund	RMT	60.00	240	76.4187	12.1407	0.144	
Kodichamanahalli	3307	Chikthayamma	7/14	Machinery	Soil Moisture Conservation Activity	Trench Cum Bund	RMT	60.00	88	76.4187	12.1407	0.053	
Kodichamanahalli	3308	Chikthayamma	7/15	Machinery	Soil Moisture Conservation Activity	Trench Cum Bund	RMT	60.00	88	76.4187	12.1407	0.053	
Kodichamanahalli	3309	Cheluvegowda	7/16	Machinery	Soil Moisture Conservation Activity	Trench Cum Bund	RMT	60.00	88	76.4187	12.1407	0.053	
Kodichamanahalli	3310	Siddaya	7/20	Machinery	Soil Moisture Conservation Activity	Trench Cum Bund	RMT	60.00	110	76.4187	12.1407	0.066	
Kodichamanahalli	3311	Narasamma	7	Machinery	Soil Moisture Conservation Activity	Trench Cum Bund	RMT	60.00	120	76.4187	12.1407	0.072	

Village Name	Farmer Code	Farmer Name	Survey Number	Rate Type (Manually/Machinery)	Activity Type (Soil Moisture Conservation Activity/ Water Harvesting Activity)	Activity Name	Unit	Unit Cost (In Rs.)	Proposed Quantity	Latitude (Deg-Min-Sec)	Longitude (Deg-Min-Sec)	Total Cost (In Lacs)	Site Photo
Kodichamanahalli	3312	Marakalegowda	(7/	Machinery	Soil Moisture Conservation Activity	Trench Cum Bund	RMT	60.00	48	76.4187	12.1407	0.029	
Kodichamanahalli	3313	Marakalegowda	(7/	Machinery	Soil Moisture Conservation Activity	Trench Cum Bund	RMT	60.00	30	76.4187	12.1407	0.018	
Kodichamanahalli	3314	Mahendranatha	(7/	Machinery	Soil Moisture Conservation Activity	Trench Cum Bund	RMT	60.00	30	76.4187	12.1407	0.018	
Kodichamanahalli	3315	Sannama	(7/	Machinery	Soil Moisture Conservation Activity	Trench Cum Bund	RMT	60.00	100	76.4187	12.1407	0.060	
Kodichamanahalli	3316	Cheluvachari	(7/	Machinery	Soil Moisture Conservation Activity	Trench Cum Bund	RMT	60.00	60	76.4187	12.1407	0.036	
Kodichamanahalli	3317	Sannayya	(7/	Machinery	Soil Moisture Conservation Activity	Trench Cum Bund	RMT	60.00	20	76.4187	12.1407	0.012	
Kodichamanahalli	3318	Varasachari	(7/	Machinery	Soil Moisture Conservation Activity	Trench Cum Bund	RMT	60.00	80	76.4187	12.1407	0.048	
Kodichamanahalli	3319	Chikkabasavegowda	(7/	Machinery	Soil Moisture Conservation Activity	Trench Cum Bund	RMT	60.00	123	76.4187	12.1407	0.074	
Kodichamanahalli	3320	Neelamma	(7/	Machinery	Soil Moisture Conservation Activity	Trench Cum Bund	RMT	60.00	60	76.4187	12.1407	0.036	
Kodichamanahalli	3321	Neelamma	(7/	Machinery	Soil Moisture Conservation Activity	Trench Cum Bund	RMT	60.00	43	76.4187	12.1407	0.026	
Kodichamanahalli	3322	Shanmuga Sundaram	(7/	Machinery	Soil Moisture Conservation Activity	Trench Cum Bund	RMT	60.00	260	76.4187	12.1407	0.156	
Kodichamanahalli	3323	Padamma	(7/	Machinery	Soil Moisture Conservation Activity	Trench Cum Bund	RMT	60.00	50	76.4187	12.1407	0.030	
Kodichamanahalli	3324	Lakshamma	(7/	Machinery	Soil Moisture Conservation Activity	Trench Cum Bund	RMT	60.00	50	76.4187	12.1407	0.030	
Kodichamanahalli	3325	Rudregowda	(7/	Machinery	Soil Moisture Conservation Activity	Trench Cum Bund	RMT	60.00	50	76.4187	12.1407	0.030	
Kodichamanahalli	3326	Siddegowda	(7/	Machinery	Soil Moisture Conservation Activity	Trench Cum Bund	RMT	60.00	50	76.4187	12.1407	0.030	
Kodichamanahalli	3327	Ramdas	(7/	Machinery	Soil Moisture Conservation Activity	Trench Cum Bund	RMT	60.00	100	76.4187	12.1407	0.060	

Village Name	Farmer Code	Farmer Name	Survey Number	Rate Type (Manually/Machinery)	Activity Type (Soil Moisture Conservation Activity/ Water Harvesting Activity)	Activity Name	Unit	Unit Cost (In Rs.)	Proposed Quantity	Latitude (Deg-Min-Sec)	Longitude (Deg-Min-Sec)	Total Cost (In Lacs)	Site Photo
Kodichamanahalli	3328	Randas	7	Machinery	Soil Moisture Conservation Activity	Trench Cum Bund	RMT	60.00	95	76.4187	12.1407	0.057	
Kodichamanahalli	3329	Mahadevamma	7/35	Machinery	Soil Moisture Conservation Activity	Trench Cum Bund	RMT	60.00	50	76.4187	12.1407	0.030	
Kodichamanahalli	3330	Mahadevgowda	7/38	Machinery	Soil Moisture Conservation Activity	Trench Cum Bund	RMT	60.00	50	76.4187	12.1407	0.030	
Kodichamanahalli	3331	Kendaganegowda	7/39	Machinery	Soil Moisture Conservation Activity	Trench Cum Bund	RMT	60.00	50	76.4187	12.1407	0.030	
Kodichamanahalli	3332	Nagegowda	7/40	Machinery	Soil Moisture Conservation Activity	Trench Cum Bund	RMT	60.00	25	76.4187	12.1407	0.015	
Kodichamanahalli	3333	Chikkamma	8	Machinery	Soil Moisture Conservation Activity	Trench Cum Bund	RMT	60.00	300	76.4158	12.1400	0.180	
Kodichamanahalli	3334	Thimmayya	8	Machinery	Soil Moisture Conservation Activity	Trench Cum Bund	RMT	60.00	400	76.4158	12.1400	0.240	
Kodichamanahalli	3335	Indramma	8	Machinery	Soil Moisture Conservation Activity	Trench Cum Bund	RMT	60.00	50	76.4158	12.1400	0.030	
Kodichamanahalli	3336	Siddaramegowda	8	Machinery	Soil Moisture Conservation Activity	Trench Cum Bund	RMT	60.00	75	76.4158	12.1400	0.045	
Kodichamanahalli	3337	Chandrashekara	8	Machinery	Soil Moisture Conservation Activity	Trench Cum Bund	RMT	60.00	100	76.4158	12.1400	0.060	
Kodichamanahalli	3338	Dodsingamma	8	Machinery	Soil Moisture Conservation Activity	Trench Cum Bund	RMT	60.00	150	76.4158	12.1400	0.090	
Kodichamanahalli	3339	Puroshathamma	8	Machinery	Soil Moisture Conservation Activity	Trench Cum Bund	RMT	60.00	350	76.4158	12.1400	0.210	
Kodichamanahalli	3340	Chandrakumari	8	Machinery	Soil Moisture Conservation Activity	Trench Cum Bund	RMT	60.00	400	76.4158	12.1400	0.240	
Kodichamanahalli	3341	Sachin	8	Machinery	Soil Moisture Conservation Activity	Trench Cum Bund	RMT	60.00	100	76.4158	12.1400	0.060	
Kodichamanahalli	3342	Lakshamma	8	Machinery	Soil Moisture Conservation Activity	Trench Cum Bund	RMT	60.00	200	76.4158	12.1400	0.120	
Kodichamanahalli	3343	Puttaveeramma	8	Machinery	Soil Moisture Conservation Activity	Trench Cum Bund	RMT	60.00	200	76.4158	12.1400	0.120	

Village Name	Farmer Code	Farmer Name	Survey Number	Rate Type (Manually/Machinery)	Activity Type (Soil Moisture Conservation Activity/ Water Harvesting Activity)	Activity Name	Unit	Unit Cost (In Rs.)	Proposed Quantity	Latitude (Deg-Min-Sec)	Longitude (Deg-Min-Sec)	Total Cost (In Lacs)	Site Photo
Kodichamanahalli	3344	Rangayya	9/1	Machinery	Soil Moisture Conservation Activity	Trench Cum Bund	RMT	60.00	268	76.4160	12.1437	0.161	
Kodichamanahalli	3345	Narsimegowda	(9)	Machinery	Soil Moisture Conservation Activity	Trench Cum Bund	RMT	60.00	138	76.4160	12.1437	0.083	
Kodichamanahalli	3346	Putswamegowda	(9)	Machinery	Soil Moisture Conservation Activity	Trench Cum Bund	RMT	60.00	133	76.4160	12.1437	0.080	
Kodichamanahalli	3347	Lingegowda	(10)	Machinery	Soil Moisture Conservation Activity	Trench Cum Bund	RMT	60.00	625	76.4146	12.1438	0.375	
Kodichamanahalli	3348	Ningamma	(10)	Machinery	Soil Moisture Conservation Activity	Trench Cum Bund	RMT	60.00	563	76.4146	12.1438	0.338	
Kodichamanahalli	3349	Thayamma	(10)	Machinery	Soil Moisture Conservation Activity	Trench Cum Bund	RMT	60.00	400	76.4146	12.1438	0.240	
Kodichamanahalli	3350	Puttegowda	(11)	Machinery	Soil Moisture Conservation Activity	Trench Cum Bund	RMT	60.00	120	76.4131	12.1445	0.072	
Kodichamanahalli	3351	Venkategowda	(11)	Machinery	Soil Moisture Conservation Activity	Trench Cum Bund	RMT	60.00	130	76.4131	12.1445	0.078	
Kodichamanahalli	3352	Thimmegowda	(11)	Machinery	Soil Moisture Conservation Activity	Trench Cum Bund	RMT	60.00	128	76.4131	12.1445	0.077	
Kodichamanahalli	3353	Puttaswamegowda	(11)	Machinery	Soil Moisture Conservation Activity	Trench Cum Bund	RMT	60.00	130	76.4131	12.1445	0.078	
Kodichamanahalli	3354	Puttegowda	(11)	Machinery	Soil Moisture Conservation Activity	Trench Cum Bund	RMT	60.00	100	76.4131	12.1445	0.060	
Kodichamanahalli	3355	Swamy	(11)	Machinery	Soil Moisture Conservation Activity	Trench Cum Bund	RMT	60.00	105	76.4131	12.1445	0.063	
Kodichamanahalli	3356	Venkategowda	(11)	Machinery	Soil Moisture Conservation Activity	Trench Cum Bund	RMT	60.00	108	76.4131	12.1445	0.065	
Kodichamanahalli	3357	Thimmegowda	(11)	Machinery	Soil Moisture Conservation Activity	Trench Cum Bund	RMT	60.00	108	76.4131	12.1445	0.065	
Kodichamanahalli	3358	Narsimegowda	(11)	Machinery	Soil Moisture Conservation Activity	Trench Cum Bund	RMT	60.00	108	76.4131	12.1445	0.065	
Kodichamanahalli	3359	Shivannegowda	(11)	Machinery	Soil Moisture Conservation Activity	Trench Cum Bund	RMT	60.00	108	76.4131	12.1445	0.065	

Village Name	Farmer Code	Farmer Name	Survey Number	Rate Type (Manually/Machinery)	Activity Type (Soil Moisture Conservation Activity/ Water Harvesting Activity)	Activity Name	Unit	Unit Cost (In Rs.)	Proposed Quantity	Latitude (Deg-Min-Sec)	Longitude (Deg-Min-Sec)	Total Cost (In Lacs)	Site Photo
Kodichamanahalli	3360	Lakshmi	(12)	Machinery	Soil Moisture Conservation Activity	Trench Cum Bund	RMT	60.00	250	76.4133	12.1425	0.150	
Kodichamanahalli	3361	Hettegowda	(12)	Machinery	Soil Moisture Conservation Activity	Trench Cum Bund	RMT	60.00	250	76.4133	12.1425	0.150	
Kodichamanahalli	3362	Swamegowda	(12)	Machinery	Soil Moisture Conservation Activity	Trench Cum Bund	RMT	60.00	250	76.4133	12.1425	0.150	
Kodichamanahalli	3363	Hombegowda	(13)	Machinery	Soil Moisture Conservation Activity	Trench Cum Bund	RMT	60.00	150	76.4122	12.1425	0.090	
Kodichamanahalli	3364	Rangayya	(13)	Machinery	Soil Moisture Conservation Activity	Trench Cum Bund	RMT	60.00	70	76.4122	12.1425	0.042	
Kodichamanahalli	3365	Venkategowda	(13)	Machinery	Soil Moisture Conservation Activity	Trench Cum Bund	RMT	60.00	150	76.4122	12.1425	0.090	
Kodichamanahalli	3366	Puttegowda	(13)	Machinery	Soil Moisture Conservation Activity	Trench Cum Bund	RMT	60.00	150	76.4122	12.1425	0.090	
Kodichamanahalli	3367	Chikthayamma	(13)	Machinery	Soil Moisture Conservation Activity	Trench Cum Bund	RMT	60.00	250	76.4122	12.1425	0.150	
Kodichamanahalli	3368	Swamigowda	(15)	Machinery	Soil Moisture Conservation Activity	Trench Cum Bund	RMT	60.00	133	76.4103	12.1416	0.080	
Kodichamanahalli	3369	Nagesha	(15)	Machinery	Soil Moisture Conservation Activity	Trench Cum Bund	RMT	60.00	158	76.4103	12.1416	0.095	
Kodichamanahalli	3370	Swamigowda	(15)	Machinery	Soil Moisture Conservation Activity	Trench Cum Bund	RMT	60.00	158	76.4103	12.1416	0.095	
Kodichamanahalli	3371	Kalyanamma	(15)	Machinery	Soil Moisture Conservation Activity	Trench Cum Bund	RMT	60.00	158	76.4103	12.1416	0.095	
Kodichamanahalli	3372	Indregowda	(15)	Machinery	Soil Moisture Conservation Activity	Trench Cum Bund	RMT	60.00	160	76.4103	12.1416	0.096	
Kodichamanahalli	3373	Papegowda	(15)	Machinery	Soil Moisture Conservation Activity	Trench Cum Bund	RMT	60.00	133	76.4103	12.1416	0.080	
Kodichamanahalli	3374	Shivannegowda	(15)	Machinery	Soil Moisture Conservation Activity	Trench Cum Bund	RMT	60.00	133	76.4103	12.1416	0.080	
Kodichamanahalli	3375	Swamegowda	(15)	Machinery	Soil Moisture Conservation Activity	Trench Cum Bund	RMT	60.00	80	76.4103	12.1416	0.048	



Village Name	Farmer Code	Farmer Name	Survey Number	Rate Type (Manually/Machinery)	Activity Type (Soil Moisture Conservation Activity/ Water Harvesting Activity)	Activity Name	Unit	Unit Cost (In Rs.)	Proposed Quantity	Latitude (Deg-Min-Sec)	Longitude (Deg-Min-Sec)	Total Cost (In Lacs)	Site Photo
Kodichamanahalli	3376	Papegowda	(15)	Machinery	Soil Moisture Conservation Activity	Trench Cum Bund	RMT	60.00	78	76.4103	12.1416	0.047	
Kodichamanahalli	3377	Shivannegowda	(15)	Machinery	Soil Moisture Conservation Activity	Trench Cum Bund	RMT	60.00	78	76.4103	12.1416	0.047	
Kodichamanahalli	3378	Cheluvegowda	(16)	Machinery	Soil Moisture Conservation Activity	Trench Cum Bund	RMT	60.00	115	76.4122	12.1409	0.069	
Kodichamanahalli	3379	Indregowda	(16)	Machinery	Soil Moisture Conservation Activity	Trench Cum Bund	RMT	60.00	113	76.4122	12.1409	0.068	
Kodichamanahalli	3380	Kalyanamma	(16)	Machinery	Soil Moisture Conservation Activity	Trench Cum Bund	RMT	60.00	115	76.4122	12.1409	0.069	
Kodichamanahalli	3381	Shivaramegowda	(16)	Machinery	Soil Moisture Conservation Activity	Trench Cum Bund	RMT	60.00	115	76.4122	12.1409	0.069	
Kodichamanahalli	3382	Chennegowda	(17)	Machinery	Soil Moisture Conservation Activity	Trench Cum Bund	RMT	60.00	500	76.4107	12.1408	0.300	
Kodichamanahalli	3383	Thayamma	(23)	Machinery	Soil Moisture Conservation Activity	Trench Cum Bund	RMT	60.00	203	76.4142	12.1461	0.122	
Kodichamanahalli	3384	Puttamadegowda	(23)	Machinery	Soil Moisture Conservation Activity	Trench Cum Bund	RMT	60.00	250	76.4142	12.1461	0.150	
Kodichamanahalli	3385	Thimmegowda	(23)	Machinery	Soil Moisture Conservation Activity	Trench Cum Bund	RMT	60.00	228	76.4142	12.1461	0.137	
Kodichamanahalli	3386	Puttaswamegowda	(24)	Machinery	Soil Moisture Conservation Activity	Trench Cum Bund	RMT	60.00	200	76.4145	12.1472	0.120	
Kodichamanahalli	3387	Chikkegowda	(24)	Machinery	Soil Moisture Conservation Activity	Trench Cum Bund	RMT	60.00	200	76.4145	12.1472	0.120	
Kodichamanahalli	3388	Maruhuchayya	(24)	Machinery	Soil Moisture Conservation Activity	Trench Cum Bund	RMT	60.00	200	76.4145	12.1472	0.120	
Kodichamanahalli	3389	Mariswamegowda	(16)	Machinery	Soil Moisture Conservation Activity	Trench Cum Bund	RMT	60.00	200	76.4122	12.1409	0.120	
Kodichamanahalli	3390	Mariswamegowda	(16)	Machinery	Soil Moisture Conservation Activity	Trench Cum Bund	RMT	60.00	200	76.4122	12.1409	0.120	
Kodichamanahalli	3391	Sannakoosu	(24)	Machinery	Soil Moisture Conservation Activity	Trench Cum Bund	RMT	60.00	200	76.4145	12.1472	0.120	

Village Name	Farmer Code	Farmer Name	Survey Number	Rate Type (Manually/Machinery)	Activity Type (Soil Moisture Conservation Activity/ Water Harvesting Activity)	Activity Name	Unit	Unit Cost (In Rs.)	Proposed Quantity	Latitude (Deg-Min-Sec)	Longitude (Deg-Min-Sec)	Total Cost (In Lacs)	Site Photo
Kodichamanahalli	3392	Thimmayya	(2)	Machinery	Soil Moisture Conservation Activity	Trench Cum Bund	RMT	60.00	100	76.4145	12.1472	0.060	
Kodichamanahalli	3393	Kariyayya	(2)	Machinery	Soil Moisture Conservation Activity	Trench Cum Bund	RMT	60.00	200	76.4145	12.1472	0.120	
Kodichamanahalli	3394	Hirandi	(2)	Machinery	Soil Moisture Conservation Activity	Trench Cum Bund	RMT	60.00	200	76.4145	12.1472	0.120	
Kodichamanahalli	3395	Madeva	(2)	Machinery	Soil Moisture Conservation Activity	Trench Cum Bund	RMT	60.00	200	76.4145	12.1472	0.120	
Kodichamanahalli	3396	Doddaya	(2)	Machinery	Soil Moisture Conservation Activity	Trench Cum Bund	RMT	60.00	200	76.4145	12.1472	0.120	
Kodichamanahalli	3397	Narsimegowda	(2)	Machinery	Soil Moisture Conservation Activity	Trench Cum Bund	RMT	60.00	200	76.4145	12.1472	0.120	
Kodichamanahalli	3398	Sakamma	(2)	Machinery	Soil Moisture Conservation Activity	Trench Cum Bund	RMT	60.00	200	76.4167	12.1468	0.120	
Kodichamanahalli	3399	Govindgowda	(2)	Machinery	Soil Moisture Conservation Activity	Trench Cum Bund	RMT	60.00	100	76.4167	12.1468	0.060	
Kodichamanahalli	3400	Siddegowda	(2)	Machinery	Soil Moisture Conservation Activity	Trench Cum Bund	RMT	60.00	75	76.4167	12.1468	0.045	
Kodichamanahalli	3401	Devraj	(2)	Machinery	Soil Moisture Conservation Activity	Trench Cum Bund	RMT	60.00	75	76.4167	12.1468	0.045	
Kodichamanahalli	3402	Shivamma	(2)	Machinery	Soil Moisture Conservation Activity	Trench Cum Bund	RMT	60.00	1255	76.4167	12.1468	0.753	
Kodichamanahalli	3403	Shivrimegowda	(2)	Machinery	Soil Moisture Conservation Activity	Trench Cum Bund	RMT	60.00	400	76.4167	12.1468	0.240	
Kodichamanahalli	3404	Siddegowda	(2)	Machinery	Soil Moisture Conservation Activity	Trench Cum Bund	RMT	60.00	100	76.4167	12.1468	0.060	
Kodichamanahalli	3405	Borayya	(2)	Machinery	Soil Moisture Conservation Activity	Trench Cum Bund	RMT	60.00	300	76.4167	12.1468	0.180	
Kodichamanahalli	3406	Manchayya	(2)	Machinery	Soil Moisture Conservation Activity	Trench Cum Bund	RMT	60.00	300	76.4167	12.1468	0.180	
Kodichamanahalli	3407	Siddayya	(2)	Machinery	Soil Moisture Conservation Activity	Trench Cum Bund	RMT	60.00	300	76.4167	12.1468	0.180	

Village Name	Farmer Code	Farmer Name	Survey Number	Rate Type (Manually/Machinery)	Activity Type (Soil Moisture Conservation Activity/ Water Harvesting Activity)	Activity Name	Unit	Unit Cost (In Rs.)	Proposed Quantity	Latitude (Deg-Min-Sec)	Longitude (Deg-Min-Sec)	Total Cost (In Lacs)	Site Photo
Kodichamanahalli	3408	Devraj	(2)	Machinery	Soil Moisture Conservation Activity	Trench Cum Bund	RMT	60.00	300	76.4167	12.1468	0.180	
Kodichamanahalli	3409	Ningamma	(2)	Machinery	Soil Moisture Conservation Activity	Trench Cum Bund	RMT	60.00	300	76.4167	12.1468	0.180	
Kodichamanahalli	3410	Haalegowda	(2)	Machinery	Soil Moisture Conservation Activity	Trench Cum Bund	RMT	60.00	400	76.4167	12.1468	0.240	
Kodichamanahalli	3411	Thandavamurthy	(2)	Machinery	Soil Moisture Conservation Activity	Trench Cum Bund	RMT	60.00	150	76.4167	12.1468	0.090	
Kodichamanahalli	3412	Ananthkumar	(2)	Machinery	Soil Moisture Conservation Activity	Trench Cum Bund	RMT	60.00	150	76.4167	12.1468	0.090	
Kodichamanahalli	3413	Devamma	(2)	Machinery	Soil Moisture Conservation Activity	Trench Cum Bund	RMT	60.00	100	76.4167	12.1468	0.060	
Kodichamanahalli	3414	Papegowda	(2)	Machinery	Soil Moisture Conservation Activity	Trench Cum Bund	RMT	60.00	50	76.4167	12.1468	0.030	
Kodichamanahalli	3415	Shivannegowda	(2)	Machinery	Soil Moisture Conservation Activity	Trench Cum Bund	RMT	60.00	50	76.4167	12.1468	0.030	
Kodichamanahalli	3416	Madeshetty	(2)	Machinery	Soil Moisture Conservation Activity	Trench Cum Bund	RMT	60.00	100	76.4147	12.1509	0.060	
Kodichamanahalli	3417	Bettanayka	(2)	Machinery	Soil Moisture Conservation Activity	Trench Cum Bund	RMT	60.00	100	76.4147	12.1509	0.060	
Kodichamanahalli	3418	Kannayya	(2)	Machinery	Soil Moisture Conservation Activity	Trench Cum Bund	RMT	60.00	100	76.4147	12.1509	0.060	
Kodichamanahalli	3419	Madevashetty	(2)	Machinery	Soil Moisture Conservation Activity	Trench Cum Bund	RMT	60.00	100	76.4147	12.1509	0.060	
Kodichamanahalli	3420	Siddegowda	(2)	Machinery	Soil Moisture Conservation Activity	Trench Cum Bund	RMT	60.00	38	76.4147	12.1509	0.023	
Kodichamanahalli	3421	Ramesh	(2)	Machinery	Soil Moisture Conservation Activity	Trench Cum Bund	RMT	60.00	100	76.4147	12.1509	0.060	
Kodichamanahalli	3422	Madevshetty	(2)	Machinery	Soil Moisture Conservation Activity	Trench Cum Bund	RMT	60.00	75	76.4147	12.1509	0.045	
Kodichamanahalli	3423	Shreenivas	(2)	Machinery	Soil Moisture Conservation Activity	Trench Cum Bund	RMT	60.00	100	76.4147	12.1509	0.060	

Village Name	Farmer Code	Farmer Name	Survey Number	Rate Type (Manually/Machinery)	Activity Type (Soil Moisture Conservation Activity/ Water Harvesting Activity)	Activity Name	Unit	Unit Cost (In Rs.)	Proposed Quantity	Latitude (Deg-Min-Sec)	Longitude (Deg-Min-Sec)	Total Cost (In Lacs)	Site Photo
Kodichamanahalli	3424	Chamashetty	(24	Machinery	Soil Moisture Conservation Activity	Trench Cum Bund	RMT	60.00	63	76.4147	12.1509	0.038	
Kodichamanahalli	3425	Chikkanayka	(24	Machinery	Soil Moisture Conservation Activity	Trench Cum Bund	RMT	60.00	100	76.4147	12.1509	0.060	
Kodichamanahalli	3426	Kannayya	(24	Machinery	Soil Moisture Conservation Activity	Trench Cum Bund	RMT	60.00	100	76.4147	12.1509	0.060	
Kodichamanahalli	3427	Swamy	(24	Machinery	Soil Moisture Conservation Activity	Trench Cum Bund	RMT	60.00	63	76.4147	12.1509	0.038	
Kodichamanahalli	3428	Mallashetty	(24	Machinery	Soil Moisture Conservation Activity	Trench Cum Bund	RMT	60.00	38	76.4147	12.1509	0.023	
Kodichamanahalli	3429	Kannayya	(24	Machinery	Soil Moisture Conservation Activity	Trench Cum Bund	RMT	60.00	100	76.4147	12.1509	0.060	
Kodichamanahalli	3430	Chinamma	(24	Machinery	Soil Moisture Conservation Activity	Trench Cum Bund	RMT	60.00	100	76.4147	12.1509	0.060	
Kodichamanahalli	3431	Siddachari	(24	Machinery	Soil Moisture Conservation Activity	Trench Cum Bund	RMT	60.00	100	76.4147	12.1509	0.060	
Kodichamanahalli	3432	Shivannegowda	(24	Machinery	Soil Moisture Conservation Activity	Trench Cum Bund	RMT	60.00	100	76.4147	12.1509	0.060	
Kodichamanahalli	3433	Shivamma	(24	Machinery	Soil Moisture Conservation Activity	Trench Cum Bund	RMT	60.00	100	76.4147	12.1509	0.060	
Kodichamanahalli	3434	Kullashetty	(24	Machinery	Soil Moisture Conservation Activity	Trench Cum Bund	RMT	60.00	100	76.4147	12.1509	0.060	
Kodichamanahalli	3435	Channanyaka	(27	Machinery	Soil Moisture Conservation Activity	Trench Cum Bund	RMT	60.00	40	76.4161	12.1512	0.024	
Kodichamanahalli	3436	Gayithamma	(24	Machinery	Soil Moisture Conservation Activity	Trench Cum Bund	RMT	60.00	68	76.4147	12.1509	0.041	
Kodichamanahalli	3437	Javaranyaka	(28	Machinery	Soil Moisture Conservation Activity	Trench Cum Bund	RMT	60.00	100	76.4176	12.1485	0.060	
Kodichamanahalli	3438	Lingamma	(28	Machinery	Soil Moisture Conservation Activity	Trench Cum Bund	RMT	60.00	100	76.4176	12.1485	0.060	
Kodichamanahalli	3439	Shankaranayka	(28	Machinery	Soil Moisture Conservation Activity	Trench Cum Bund	RMT	60.00	100	76.4176	12.1485	0.060	

Village Name	Farmer Code	Farmer Name	Survey Number	Rate Type (Manually/Machinery)	Activity Type (Soil Moisture Conservation Activity/ Water Harvesting Activity)	Activity Name	Unit	Unit Cost (In Rs.)	Proposed Quantity	Latitude (Deg-Min-Sec)	Longitude (Deg-Min-Sec)	Total Cost (In Lacs)	Site Photo
Kodichamanahalli	3440	Maregowda	(28)	Machinery	Soil Moisture Conservation Activity	Trench Cum Bund	RMT	60.00	15	76.4176	12.1485	0.009	
Kodichamanahalli	3441	Maregowda	(28)	Machinery	Soil Moisture Conservation Activity	Trench Cum Bund	RMT	60.00	15	76.4176	12.1485	0.009	
Kodichamanahalli	3442	Shivannanayka	(28)	Machinery	Soil Moisture Conservation Activity	Trench Cum Bund	RMT	60.00	25	76.4176	12.1485	0.015	
Kodichamanahalli	3443	Lakshamma	(28)	Machinery	Soil Moisture Conservation Activity	Trench Cum Bund	RMT	60.00	100	76.4176	12.1485	0.060	
Kodichamanahalli	3444	Sannamma	(28)	Machinery	Soil Moisture Conservation Activity	Trench Cum Bund	RMT	60.00	100	76.4176	12.1485	0.060	
Kodichamanahalli	3445	Chinamma	(28)	Machinery	Soil Moisture Conservation Activity	Trench Cum Bund	RMT	60.00	100	76.4176	12.1485	0.060	
Kodichamanahalli	3446	Chennegowda	(28)	Machinery	Soil Moisture Conservation Activity	Trench Cum Bund	RMT	60.00	15	76.4176	12.1485	0.009	
Kodichamanahalli	3447	Eeranayka	(28)	Machinery	Soil Moisture Conservation Activity	Trench Cum Bund	RMT	60.00	100	76.4176	12.1485	0.060	
Kodichamanahalli	3448	Chikkahydegowda	(28)	Machinery	Soil Moisture Conservation Activity	Trench Cum Bund	RMT	60.00	100	76.4176	12.1485	0.060	
Kodichamanahalli	3449	Chikkahydegowda	(28)	Machinery	Soil Moisture Conservation Activity	Trench Cum Bund	RMT	60.00	100	76.4176	12.1485	0.060	
Kodichamanahalli	3450	Thatayya	(28)	Machinery	Soil Moisture Conservation Activity	Trench Cum Bund	RMT	60.00	25	76.4176	12.1485	0.015	
Kodichamanahalli	3451	Cheluvaranayka	(28)	Machinery	Soil Moisture Conservation Activity	Trench Cum Bund	RMT	60.00	25	76.4176	12.1485	0.015	
Kodichamanahalli	3452	Chikkanayka	(28)	Machinery	Soil Moisture Conservation Activity	Trench Cum Bund	RMT	60.00	100	76.4176	12.1485	0.060	
Kodichamanahalli	3453	Dundegowda	(28)	Machinery	Soil Moisture Conservation Activity	Trench Cum Bund	RMT	60.00	100	76.4176	12.1485	0.060	
Kodichamanahalli	3454	Yallashetty	(28)	Machinery	Soil Moisture Conservation Activity	Trench Cum Bund	RMT	60.00	100	76.4176	12.1485	0.060	
Kodichamanahalli	3455	Sakamma	(28)	Machinery	Soil Moisture Conservation Activity	Trench Cum Bund	RMT	60.00	75	76.4176	12.1485	0.045	

Village Name	Farmer Code	Farmer Name	Survey Number	Rate Type (Manually/Machinery)	Activity Type (Soil Moisture Conservation Activity/ Water Harvesting Activity)	Activity Name	Unit	Unit Cost (In Rs.)	Proposed Quantity	Latitude (Deg-Min-Sec)	Longitude (Deg-Min-Sec)	Total Cost (In Lacs)	Site Photo
Kodichamanahalli	3456	Ramakrishna	(2)	Machinery	Soil Moisture Conservation Activity	Trench Cum Bund	RMT	60.00	200	76.4176	12.1485	0.120	
Kodichamanahalli	3457	Papanayka	(2)	Machinery	Soil Moisture Conservation Activity	Trench Cum Bund	RMT	60.00	25	76.4176	12.1485	0.015	
Kodichamanahalli	3458	Srinivasegowda	(2)	Machinery	Soil Moisture Conservation Activity	Trench Cum Bund	RMT	60.00	25	76.4176	12.1485	0.015	
Kodichamanahalli	3459	Srinivasegowda	(2)	Machinery	Soil Moisture Conservation Activity	Trench Cum Bund	RMT	60.00	100	76.4176	12.1485	0.060	
Kodichamanahalli	3460	Thimmanayka	(2)	Machinery	Soil Moisture Conservation Activity	Trench Cum Bund	RMT	60.00	100	76.4176	12.1485	0.060	
Kodichamanahalli	3461	Rajegowda	(2)	Machinery	Soil Moisture Conservation Activity	Trench Cum Bund	RMT	60.00	100	76.4176	12.1485	0.060	
Kodichamanahalli	3462	Subraya	(2)	Machinery	Soil Moisture Conservation Activity	Trench Cum Bund	RMT	60.00	200	76.4176	12.1485	0.120	
Kodichamanahalli	3463	Doddaputtanyka	(2)	Machinery	Soil Moisture Conservation Activity	Trench Cum Bund	RMT	60.00	100	76.4176	12.1485	0.060	
Kodichamanahalli	3464	Nagamma	(2)	Machinery	Soil Moisture Conservation Activity	Trench Cum Bund	RMT	60.00	100	76.4176	12.1485	0.060	
Kodichamanahalli	3465	Shivanna	(2)	Machinery	Soil Moisture Conservation Activity	Trench Cum Bund	RMT	60.00	100	76.4176	12.1485	0.060	
Kodichamanahalli	3466	Tirumalaya	(2)	Machinery	Soil Moisture Conservation Activity	Trench Cum Bund	RMT	60.00	200	76.4176	12.1485	0.120	
Kodichamanahalli	3467	Kempanayka	(2)	Machinery	Soil Moisture Conservation Activity	Trench Cum Bund	RMT	60.00	200	76.4176	12.1485	0.120	
Kodichamanahalli	3468	Papanayka	(2)	Machinery	Soil Moisture Conservation Activity	Trench Cum Bund	RMT	60.00	25	76.4176	12.1485	0.015	
Kodichamanahalli	3469	Srinivasegowda	(2)	Machinery	Soil Moisture Conservation Activity	Trench Cum Bund	RMT	60.00	100	76.4176	12.1485	0.060	
Kodichamanahalli	3470	Chamanayka	(2)	Machinery	Soil Moisture Conservation Activity	Trench Cum Bund	RMT	60.00	40	76.4176	12.1485	0.024	
Kodichamanahalli	3471	Haalegowda	(2)	Machinery	Soil Moisture Conservation Activity	Trench Cum Bund	RMT	60.00	200	76.4176	12.1485	0.120	

Village Name	Farmer Code	Farmer Name	Survey Number	Rate Type (Manually/Machinery)	Activity Type (Soil Moisture Conservation Activity/ Water Harvesting Activity)	Activity Name	Unit	Unit Cost (In Rs.)	Proposed Quantity	Latitude (Deg-Min-Sec)	Longitude (Deg-Min-Sec)	Total Cost (In Lacs)	Site Photo
Kodichamanahalli	3472	Basavegowda	(2)	Machinery	Soil Moisture Conservation Activity	Trench Cum Bund	RMT	60.00	15	76.4176	12.1485	0.009	
Kodichamanahalli	3473	Shivannanayka	(2)	Machinery	Soil Moisture Conservation Activity	Trench Cum Bund	RMT	60.00	25	76.4176	12.1485	0.015	
Kodichamanahalli	3474	Channanayka	(2)	Machinery	Soil Moisture Conservation Activity	Trench Cum Bund	RMT	60.00	25	76.4176	12.1485	0.015	
Kodichamanahalli	3475	Rajanna	(2)	Machinery	Soil Moisture Conservation Activity	Trench Cum Bund	RMT	60.00	200	76.4176	12.1485	0.120	
Kodichamanahalli	3476	Chikkannanayka	(2)	Machinery	Soil Moisture Conservation Activity	Trench Cum Bund	RMT	60.00	100	76.4176	12.1485	0.060	
Kodichamanahalli	3477	Ningamma	(2)	Machinery	Soil Moisture Conservation Activity	Trench Cum Bund	RMT	60.00	85	76.4176	12.1485	0.051	
Kodichamanahalli	3478	Bandanayka	(2)	Machinery	Soil Moisture Conservation Activity	Trench Cum Bund	RMT	60.00	100	76.4176	12.1485	0.060	
Kodichamanahalli	3479	Puttamma	(2)	Machinery	Soil Moisture Conservation Activity	Trench Cum Bund	RMT	60.00	100	76.4176	12.1485	0.060	
Kodichamanahalli	3480	Chikkegowda	(2)	Machinery	Soil Moisture Conservation Activity	Trench Cum Bund	RMT	60.00	60	76.4176	12.1485	0.036	
Kodichamanahalli	3481	Siddaramegowda	(2)	Machinery	Soil Moisture Conservation Activity	Trench Cum Bund	RMT	60.00	15	76.4176	12.1485	0.009	
Kodichamanahalli	3482	Shivannegowda	(2)	Machinery	Soil Moisture Conservation Activity	Trench Cum Bund	RMT	60.00	40	76.4176	12.1485	0.024	
Kodichamanahalli	3483	Shivannegowda	(2)	Machinery	Soil Moisture Conservation Activity	Trench Cum Bund	RMT	60.00	40	76.4176	12.1485	0.024	
Kodichamanahalli	3484	Cheluvanayka	(2)	Machinery	Soil Moisture Conservation Activity	Trench Cum Bund	RMT	60.00	25	76.4176	12.1485	0.015	
Kodichamanahalli	3485	Javaregowda	(2)	Machinery	Soil Moisture Conservation Activity	Trench Cum Bund	RMT	60.00	103	76.4176	12.1485	0.062	
Kodichamanahalli	3486	Kenamma	(2)	Machinery	Soil Moisture Conservation Activity	Trench Cum Bund	RMT	60.00	103	76.4176	12.1485	0.062	
Kodichamanahalli	3487	Sakamma	(2)	Machinery	Soil Moisture Conservation Activity	Trench Cum Bund	RMT	60.00	103	76.4176	12.1485	0.062	

Village Name	Farmer Code	Farmer Name	Survey Number	Rate Type (Manually/Machinery)	Activity Type (Soil Moisture Conservation Activity/ Water Harvesting Activity)	Activity Name	Unit	Unit Cost (In Rs.)	Proposed Quantity	Latitude (Deg-Min-Sec)	Longitude (Deg-Min-Sec)	Total Cost (In Lacs)	Site Photo
Kodichamanahalli	3488	Rajegowda	(2)	Machinery	Soil Moisture Conservation Activity	Trench Cum Bund	RMT	60.00	103	76.4176	12.1485	0.062	
Kodichamanahalli	3489	Sannaputtamma	(2)	Machinery	Soil Moisture Conservation Activity	Trench Cum Bund	RMT	60.00	103	76.4176	12.1485	0.062	
Kodichamanahalli	3490	Swamy	(2)	Machinery	Soil Moisture Conservation Activity	Trench Cum Bund	RMT	60.00	103	76.4176	12.1485	0.062	
Kodichamanahalli	3491	Marichiknayka	(2)	Machinery	Soil Moisture Conservation Activity	Trench Cum Bund	RMT	60.00	103	76.4176	12.1485	0.062	
Kodichamanahalli	3492	Anantaraju	(2)	Machinery	Soil Moisture Conservation Activity	Trench Cum Bund	RMT	60.00	103	76.4176	12.1485	0.062	
Kodichamanahalli	3493	Marinayka	(2)	Machinery	Soil Moisture Conservation Activity	Trench Cum Bund	RMT	60.00	103	76.4176	12.1485	0.062	
Kodichamanahalli	3494	Siddaramgowda	(2)	Machinery	Soil Moisture Conservation Activity	Trench Cum Bund	RMT	60.00	15	76.4176	12.1485	0.009	
Kodichamanahalli	3495	Appajishetty	(2)	Machinery	Soil Moisture Conservation Activity	Trench Cum Bund	RMT	60.00	100	76.4176	12.1485	0.060	
Kodichamanahalli	3496	Chiknayka	(2)	Machinery	Soil Moisture Conservation Activity	Trench Cum Bund	RMT	60.00	100	76.4176	12.1485	0.060	
Kodichamanahalli	3497	Badinayka	(2)	Machinery	Soil Moisture Conservation Activity	Trench Cum Bund	RMT	60.00	100	76.4176	12.1485	0.060	
Kodichamanahalli	3498	Hamsavenamma	(2)	Machinery	Soil Moisture Conservation Activity	Trench Cum Bund	RMT	60.00	200	76.4176	12.1485	0.120	
Kodichamanahalli	3499	Srinivas	(2)	Machinery	Soil Moisture Conservation Activity	Trench Cum Bund	RMT	60.00	103	76.4176	12.1485	0.062	
Kodichamanahalli	3500	Srinivasegowda	(2)	Machinery	Soil Moisture Conservation Activity	Trench Cum Bund	RMT	60.00	103	76.4176	12.1485	0.062	
Kodichamanahalli	3501	Gopa	(2)	Machinery	Soil Moisture Conservation Activity	Trench Cum Bund	RMT	60.00	103	76.4176	12.1485	0.062	
Kodichamanahalli	3502	Ningegowda	(2)	Machinery	Soil Moisture Conservation Activity	Trench Cum Bund	RMT	60.00	40	76.4176	12.1485	0.024	
Kodichamanahalli	3503	Ningegowda	(2)	Machinery	Soil Moisture Conservation Activity	Trench Cum Bund	RMT	60.00	40	76.4176	12.1485	0.024	



Village Name	Farmer Code	Farmer Name	Survey Number	Rate Type (Manually/Machinery)	Activity Type (Soil Moisture Conservation Activity/ Water Harvesting Activity)	Activity Name	Unit	Unit Cost (In Rs.)	Proposed Quantity	Latitude (Deg-Min-Sec)	Longitude (Deg-Min-Sec)	Total Cost (In Lacs)	Site Photo
Kodichamanahalli	3504	Basavegowda	(2)	Machinery	Soil Moisture Conservation Activity	Trench Cum Bund	RMT	60.00	153	76.4176	12.1485	0.092	
Kodichamanahalli	3505	Shivannayaka	(2)	Machinery	Soil Moisture Conservation Activity	Trench Cum Bund	RMT	60.00	103	76.4176	12.1485	0.062	
Kodichamanahalli	3506	Mahendranatha	(2)	Machinery	Soil Moisture Conservation Activity	Trench Cum Bund	RMT	60.00	203	76.4176	12.1485	0.122	
Kodichamanahalli	3507	Rajegowda	(2)	Machinery	Soil Moisture Conservation Activity	Trench Cum Bund	RMT	60.00	203	76.4176	12.1485	0.122	
Kodichamanahalli	3508	Srinivasegowda	(2)	Machinery	Soil Moisture Conservation Activity	Trench Cum Bund	RMT	60.00	25	76.4176	12.1485	0.015	
Kodichamanahalli	3509	Srinivasegowda	(2)	Machinery	Soil Moisture Conservation Activity	Trench Cum Bund	RMT	60.00	103	76.4176	12.1485	0.062	
Kodichamanahalli	3510	Chikkamotanyaka	(2)	Machinery	Soil Moisture Conservation Activity	Trench Cum Bund	RMT	60.00	103	76.4176	12.1485	0.062	
Kodichamanahalli	3511	Chennanayka	(2)	Machinery	Soil Moisture Conservation Activity	Trench Cum Bund	RMT	60.00	420	76.4176	12.1485	0.252	
Kodichamanahalli	3512	Shivanna	(2)	Machinery	Soil Moisture Conservation Activity	Trench Cum Bund	RMT	60.00	473	76.4176	12.1485	0.284	
Kodichamanahalli	3513	Chennanayka	(2)	Machinery	Soil Moisture Conservation Activity	Trench Cum Bund	RMT	60.00	85	76.4176	12.1485	0.051	
Kodichamanahalli	3514	Chennanayka	(2)	Machinery	Soil Moisture Conservation Activity	Trench Cum Bund	RMT	60.00	203	76.4176	12.1485	0.122	
Kodichamanahalli	3515	Dundegowda	(2)	Machinery	Soil Moisture Conservation Activity	Trench Cum Bund	RMT	60.00	603	76.4176	12.1485	0.362	
Kodichamanahalli	3516	Varadaraju	(2)	Machinery	Soil Moisture Conservation Activity	Trench Cum Bund	RMT	60.00	203	76.4176	12.1485	0.122	
Kodichamanahalli	3517	Lakkashetty	(2)	Machinery	Soil Moisture Conservation Activity	Trench Cum Bund	RMT	60.00	103	76.4176	12.1485	0.062	
Kodichamanahalli	3518	Linganayka	(2)	Machinery	Soil Moisture Conservation Activity	Trench Cum Bund	RMT	60.00	453	76.4176	12.1485	0.272	
Kodichamanahalli	3519	Puttaswamigowda	(3)	Machinery	Soil Moisture Conservation Activity	Trench Cum Bund	RMT	60.00	203	76.4133	12.1456	0.122	

Village Name	Farmer Code	Farmer Name	Survey Number	Rate Type (Manually/Machinery)	Activity Type (Soil Moisture Conservation Activity/ Water Harvesting Activity)	Activity Name	Unit	Unit Cost (In Rs.)	Proposed Quantity	Latitude (Deg-Min-Sec)	Longitude (Deg-Min-Sec)	Total Cost (In Lacs)	Site Photo
Kodichamanahalli	3520	Chikkegowda	(3)	Machinery	Soil Moisture Conservation Activity	Trench Cum Bund	RMT	60.00	103	76.4133	12.1456	0.062	
Kodichamanahalli	3521	Javaregowda	(3)	Machinery	Soil Moisture Conservation Activity	Trench Cum Bund	RMT	60.00	103	76.4133	12.1456	0.062	
Nayakanahundi	3522	Subbegowda	(0)	Machinery	Soil Moisture Conservation Activity	Trench Cum Bund	RMT	60.00	240	76.4201	12.1358	0.144	
Nayakanahundi	3523	Madevagowda	(0)	Machinery	Soil Moisture Conservation Activity	Trench Cum Bund	RMT	60.00	240	76.4201	12.1358	0.144	
Nayakanahundi	3524	Biddegowda	(0)	Machinery	Soil Moisture Conservation Activity	Trench Cum Bund	RMT	60.00	240	76.4201	12.1358	0.144	
Nayakanahundi	3525	Shivalingamma	(0)	Machinery	Soil Moisture Conservation Activity	Trench Cum Bund	RMT	60.00	100	76.4217	12.1346	0.060	
Nayakanahundi	3526	Mahadevamma	(0)	Machinery	Soil Moisture Conservation Activity	Trench Cum Bund	RMT	60.00	100	76.4217	12.1346	0.060	
Nayakanahundi	3527	Maradevamma	(0)	Machinery	Soil Moisture Conservation Activity	Trench Cum Bund	RMT	60.00	258	76.4217	12.1346	0.155	
Nayakanahundi	3528	Sambamma	(0)	Machinery	Soil Moisture Conservation Activity	Trench Cum Bund	RMT	60.00	100	76.4217	12.1346	0.060	
Nayakanahundi	3529	Kalawamy	(0)	Machinery	Soil Moisture Conservation Activity	Trench Cum Bund	RMT	60.00	325	76.4219	12.1329	0.195	
Nayakanahundi	3530	Shivamadayya	(0)	Machinery	Soil Moisture Conservation Activity	Trench Cum Bund	RMT	60.00	325	76.4219	12.1329	0.195	
Nayakanahundi	3531	Shivanna	(0)	Machinery	Soil Moisture Conservation Activity	Trench Cum Bund	RMT	60.00	148	76.4219	12.1329	0.089	
Nayakanahundi	3532	Bhagyamma	(0)	Machinery	Soil Moisture Conservation Activity	Trench Cum Bund	RMT	60.00	258	76.4202	12.1339	0.155	
Nayakanahundi	3533	Gowramma	(0)	Machinery	Soil Moisture Conservation Activity	Trench Cum Bund	RMT	60.00	170	76.4202	12.1339	0.102	
Nayakanahundi	3534	Kalswamygowda	(0)	Machinery	Soil Moisture Conservation Activity	Trench Cum Bund	RMT	60.00	98	76.4202	12.1339	0.059	
Nayakanahundi	3535	Kalswamygowda	(0)	Machinery	Soil Moisture Conservation Activity	Trench Cum Bund	RMT	60.00	203	76.4202	12.1339	0.122	

Village Name	Farmer Code	Farmer Name	Survey Number	Rate Type (Manually/Machinery)	Activity Type (Soil Moisture Conservation Activity/ Water Harvesting Activity)	Activity Name	Unit	Unit Cost (In Rs.)	Proposed Quantity	Latitude (Deg-Min-Sec)	Longitude (Deg-Min-Sec)	Total Cost (In Lacs)	Site Photo
Nayakanahundi	3536	Bhagyamma	(	Machinery	Soil Moisture Conservation Activity	Trench Cum Bund	RMT	60.00	148	76.4202	12.1339	0.089	
Nayakanahundi	3537	Ningamma	(9	Machinery	Soil Moisture Conservation Activity	Trench Cum Bund	RMT	60.00	273	76.4141	12.1387	0.164	
Nayakanahundi	3538	Indramma	(9	Machinery	Soil Moisture Conservation Activity	Trench Cum Bund	RMT	60.00	168	76.4162	12.1384	0.101	
Nayakanahundi	3539	Chandrakumari	(9	Machinery	Soil Moisture Conservation Activity	Trench Cum Bund	RMT	60.00	45	76.4162	12.1384	0.027	
Nayakanahundi	3540	Chandrakumari	(9	Machinery	Soil Moisture Conservation Activity	Trench Cum Bund	RMT	60.00	50	76.4162	12.1384	0.030	
Nayakanahundi	3541	Chandrakumari	(9	Machinery	Soil Moisture Conservation Activity	Trench Cum Bund	RMT	60.00	200	76.4162	12.1384	0.120	
Nayakanahundi	3542	Chandrashekara	(9	Machinery	Soil Moisture Conservation Activity	Trench Cum Bund	RMT	60.00	215	76.4162	12.1384	0.129	
Nayakanahundi	3543	Savitha	(9	Machinery	Soil Moisture Conservation Activity	Trench Cum Bund	RMT	60.00	153	76.4162	12.1384	0.092	
Nayakanahundi	3544	Shivkumar	(9	Machinery	Soil Moisture Conservation Activity	Trench Cum Bund	RMT	60.00	213	76.4162	12.1384	0.128	
Nayakanahundi	3545	Ananthkumar	(9	Machinery	Soil Moisture Conservation Activity	Trench Cum Bund	RMT	60.00	170	76.4162	12.1384	0.102	
Nayakanahundi	3546	Ananthkumar	(	Machinery	Soil Moisture Conservation Activity	Trench Cum Bund	RMT	60.00	200	76.4141	12.1387	0.120	
Nayakanahundi	3547	Thandavamurthy	(9	Machinery	Soil Moisture Conservation Activity	Trench Cum Bund	RMT	60.00	173	76.4164	12.1367	0.104	
Nayakanahundi	3548	Thandavamurthy	(9	Machinery	Soil Moisture Conservation Activity	Trench Cum Bund	RMT	60.00	275	76.4172	12.1366	0.165	
Nayakanahundi	3549	Mahendranath	(1	Machinery	Soil Moisture Conservation Activity	Trench Cum Bund	RMT	60.00	63	76.4172	12.1366	0.038	
K.Kannnahalli	3550	Palaniswamygowdar	'1	Machinery	Soil Moisture Conservation Activity	Trench Cum Bund	RMT	60.00	538	76.4184	12.1363	0.323	
K.Kannnahalli	3551	Venkataswamygowdar		Machinery	Soil Moisture Conservation Activity	Trench Cum Bund	RMT	60.00	538	76.4199	12.1369	0.323	

Village Name	Farmer Code	Farmer Name	Survey Number	Rate Type (Manually/Machinery)	Activity Type (Soil Moisture Conservation Activity/ Water Harvesting Activity)	Activity Name	Unit	Unit Cost (In Rs.)	Proposed Quantity	Latitude (Deg-Min-Sec)	Longitude (Deg-Min-Sec)	Total Cost (In Lacs)	Site Photo
K.Kannenahalli	3552	Ramalingegowda		Machinery	Soil Moisture Conservation Activity	Trench Cum Bund	RMT	60.00	48	76.4199	12.1369	0.029	
K.Kannenahalli	3553	Channakrishnegowda		Machinery	Soil Moisture Conservation Activity	Trench Cum Bund	RMT	60.00	60	76.4201	12.1358	0.036	
K.Kannenahalli	3554	Lakshamma		Machinery	Soil Moisture Conservation Activity	Trench Cum Bund	RMT	60.00	165	76.4217	12.1346	0.099	
K.Kannenahalli	3555	Javaregowda		Machinery	Soil Moisture Conservation Activity	Trench Cum Bund	RMT	60.00	220	76.4217	12.1346	0.132	
K.Kannenahalli	3556	Ramachandregowda		Machinery	Soil Moisture Conservation Activity	Trench Cum Bund	RMT	60.00	213	76.4217	12.1346	0.128	
K.Kannenahalli	3557	Papegowda		Machinery	Soil Moisture Conservation Activity	Trench Cum Bund	RMT	60.00	153	76.4217	12.1346	0.092	
K.Kannenahalli	3558	Ramalingegowda		Machinery	Soil Moisture Conservation Activity	Trench Cum Bund	RMT	60.00	153	76.4217	12.1346	0.092	
K.Kannenahalli	3559	Rajesh		Machinery	Soil Moisture Conservation Activity	Trench Cum Bund	RMT	60.00	50	76.4217	12.1346	0.030	
K.Kannenahalli	3560	Ammanamma		Machinery	Soil Moisture Conservation Activity	Trench Cum Bund	RMT	60.00	45	76.4217	12.1346	0.027	
K.Kannenahalli	3561	Siddik Sharif		Machinery	Soil Moisture Conservation Activity	Trench Cum Bund	RMT	60.00	60	76.4217	12.1346	0.036	
K.Kannenahalli	3562	Krishnappa		Machinery	Soil Moisture Conservation Activity	Trench Cum Bund	RMT	60.00	415	76.4217	12.1346	0.249	
K.Kannenahalli	3563	Nagamallayya		Machinery	Soil Moisture Conservation Activity	Trench Cum Bund	RMT	60.00	415	76.4217	12.1346	0.249	
K.Kannenahalli	3564	Puttashetty		Machinery	Soil Moisture Conservation Activity	Trench Cum Bund	RMT	60.00	420	76.4217	12.1346	0.252	
K.Kannenahalli	3565	Venkatappa		Machinery	Soil Moisture Conservation Activity	Trench Cum Bund	RMT	60.00	420	76.4217	12.1346	0.252	
K.Kannenahalli	3566	Channakrishnegowda		Machinery	Soil Moisture Conservation Activity	Trench Cum Bund	RMT	60.00	25	76.4217	12.1346	0.015	
K.Kannenahalli	3567	Ramachandregowda		Machinery	Soil Moisture Conservation Activity	Trench Cum Bund	RMT	60.00	25	76.4217	12.1346	0.015	

Village Name	Farmer Code	Farmer Name	Survey Number	Rate Type (Manually/Machinery)	Activity Type (Soil Moisture Conservation Activity/ Water Harvesting Activity)	Activity Name	Unit	Unit Cost (In Rs.)	Proposed Quantity	Latitude (Deg-Min-Sec)	Longitude (Deg-Min-Sec)	Total Cost (In Lacs)	Site Photo
K.Kannenahalli	3568	Devraj	'4/1	Machinery	Soil Moisture Conservation Activity	Trench Cum Bund	RMT	60.00	235	76.4217	12.1346	0.141	
K.Kannenahalli	3569	Ramalingegowda	'4/1	Machinery	Soil Moisture Conservation Activity	Trench Cum Bund	RMT	60.00	235	76.4219	12.1329	0.141	
K.Kannenahalli	3570	Lillyphilomina	'4/1	Machinery	Soil Moisture Conservation Activity	Trench Cum Bund	RMT	60.00	613	76.4219	12.1329	0.368	
K.Kannenahalli	3571	Jayasheela	'4/1	Machinery	Soil Moisture Conservation Activity	Trench Cum Bund	RMT	60.00	613	76.4219	12.1329	0.368	
K.Kannenahalli	3572	Meri	'4/1	Machinery	Soil Moisture Conservation Activity	Trench Cum Bund	RMT	60.00	613	76.4219	12.1329	0.368	
K.Kannenahalli	3573	Mosas	'4/1	Machinery	Soil Moisture Conservation Activity	Trench Cum Bund	RMT	60.00	613	76.4219	12.1329	0.368	
K.Kannenahalli	3574	James	'4/1	Machinery	Soil Moisture Conservation Activity	Trench Cum Bund	RMT	60.00	613	76.4219	12.1329	0.368	
K.Kannenahalli	3575	Noorjaan	'4/1	Machinery	Soil Moisture Conservation Activity	Trench Cum Bund	RMT	60.00	613	76.4219	12.1329	0.368	
K.Kannenahalli	3576	Ashiyabhanu	'4/1	Machinery	Soil Moisture Conservation Activity	Trench Cum Bund	RMT	60.00	613	76.4219	12.1329	0.368	
K.Kannenahalli	3577	Khalil Bheg	'4/1	Machinery	Soil Moisture Conservation Activity	Trench Cum Bund	RMT	60.00	613	76.4219	12.1329	0.368	
K.Kannenahalli	3578	Hazirabheg	'4/1	Machinery	Soil Moisture Conservation Activity	Trench Cum Bund	RMT	60.00	613	76.4219	12.1329	0.368	
K.Kannenahalli	3579	Jayaram	'4/1	Machinery	Soil Moisture Conservation Activity	Trench Cum Bund	RMT	60.00	613	76.4219	12.1329	0.368	
K.Kannenahalli	3580	Moobin Taaz	'4/1	Machinery	Soil Moisture Conservation Activity	Trench Cum Bund	RMT	60.00	613	76.4219	12.1329	0.368	
K.Kannenahalli	3581	Lillyphilomina	'4/1	Machinery	Soil Moisture Conservation Activity	Trench Cum Bund	RMT	60.00	125	76.4219	12.1329	0.075	
K.Kannenahalli	3582	Jayasheela	'4/1	Machinery	Soil Moisture Conservation Activity	Trench Cum Bund	RMT	60.00	588	76.4219	12.1329	0.353	
K.Kannenahalli	3583	Meri	'4/1	Machinery	Soil Moisture Conservation Activity	Trench Cum Bund	RMT	60.00	530	76.4219	12.1329	0.318	

Village Name	Farmer Code	Farmer Name	Survey Number	Rate Type (Manually/Machinery)	Activity Type (Soil Moisture Conservation Activity/ Water Harvesting Activity)	Activity Name	Unit	Unit Cost (In Rs.)	Proposed Quantity	Latitude (Deg-Min-Sec)	Longitude (Deg-Min-Sec)	Total Cost (In Lacs)	Site Photo
K.Kannenhalli	3584	Mosas	'4/1	Machinery	Soil Moisture Conservation Activity	Trench Cum Bund	RMT	60.00	613	76.4219	12.1329	0.368	
K.Kannenhalli	3585	Phahin Taaz	'4/1	Machinery	Soil Moisture Conservation Activity	Trench Cum Bund	RMT	60.00	613	76.4219	12.1329	0.368	
K.Kannenhalli	3586	Ashok Kumar	'4/1	Machinery	Soil Moisture Conservation Activity	Trench Cum Bund	RMT	60.00	113	76.4219	12.1329	0.068	
K.Kannenhalli	3587	Marimadayya	'4/1	Machinery	Soil Moisture Conservation Activity	Trench Cum Bund	RMT	60.00	203	76.4219	12.1329	0.122	
K.Kannenhalli	3588	Puttamadayya	'4/1	Machinery	Soil Moisture Conservation Activity	Trench Cum Bund	RMT	60.00	53	76.4219	12.1329	0.032	
K.Kannenhalli	3589	Maadevu	'4/1	Machinery	Soil Moisture Conservation Activity	Trench Cum Bund	RMT	60.00	228	76.4219	12.1329	0.137	
K.Kannenhalli	3590	Chaluvegowda	'4/1	Machinery	Soil Moisture Conservation Activity	Trench Cum Bund	RMT	60.00	45	76.4219	12.1329	0.027	
K.Kannenhalli	3591	Siddalingappa	'4/1	Machinery	Soil Moisture Conservation Activity	Trench Cum Bund	RMT	60.00	160	76.4219	12.1329	0.096	
K.Kannenhalli	3592	Chikkanayaka	'4/1	Machinery	Soil Moisture Conservation Activity	Trench Cum Bund	RMT	60.00	113	76.4219	12.1329	0.068	
K.Kannenhalli	3593	Thimmanayaka	'4/1	Machinery	Soil Moisture Conservation Activity	Trench Cum Bund	RMT	60.00	220	76.4219	12.1329	0.132	
K.Kannenhalli	3594	Basavaraju	'4/1	Machinery	Soil Moisture Conservation Activity	Trench Cum Bund	RMT	60.00	38	76.4219	12.1329	0.023	
K.Kannenhalli	3595	Rajanaika	'4/1	Machinery	Soil Moisture Conservation Activity	Trench Cum Bund	RMT	60.00	288	76.4219	12.1329	0.173	
K.Kannenhalli	3596	Siddalingappa	'4/1	Machinery	Soil Moisture Conservation Activity	Trench Cum Bund	RMT	60.00	173	76.4219	12.1329	0.104	
K.Kannenhalli	3597	Channanayka	'4/1	Machinery	Soil Moisture Conservation Activity	Trench Cum Bund	RMT	60.00	138	76.4219	12.1329	0.083	
K.Kannenhalli	3598	Thammanegowda	'4/1	Machinery	Soil Moisture Conservation Activity	Trench Cum Bund	RMT	60.00	203	76.4219	12.1329	0.122	
K.Kannenhalli	3599	Maraluranaika	'4/1	Machinery	Soil Moisture Conservation Activity	Trench Cum Bund	RMT	60.00	153	76.4219	12.1329	0.092	

Village Name	Farmer Code	Farmer Name	Survey Number	Rate Type (Manually/Machinery)	Activity Type (Soil Moisture Conservation Activity/ Water Harvesting Activity)	Activity Name	Unit	Unit Cost (In Rs.)	Proposed Quantity	Latitude (Deg-Min-Sec)	Longitude (Deg-Min-Sec)	Total Cost (In Lacs)	Site Photo
K.Kannenhalli	3600	Appannanaika	'4/1	Machinery	Soil Moisture Conservation Activity	Trench Cum Bund	RMT	60.00	45	76.4219	12.1329	0.027	
K.Kannenhalli	3601	Channanaika	'4/1	Machinery	Soil Moisture Conservation Activity	Trench Cum Bund	RMT	60.00	203	76.4219	12.1329	0.122	
K.Kannenhalli	3602	Thimmanayaka	'4/1	Machinery	Soil Moisture Conservation Activity	Trench Cum Bund	RMT	60.00	158	76.4219	12.1329	0.095	
K.Kannenhalli	3603	Nanjegowda	'4/1	Machinery	Soil Moisture Conservation Activity	Trench Cum Bund	RMT	60.00	145	76.4219	12.1329	0.087	
K.Kannenhalli	3604	Honnamma	'4/1	Machinery	Soil Moisture Conservation Activity	Trench Cum Bund	RMT	60.00	178	76.4219	12.1329	0.107	
K.Kannenhalli	3605	Thammanegowda	'4/1	Machinery	Soil Moisture Conservation Activity	Trench Cum Bund	RMT	60.00	150	76.4219	12.1329	0.090	
K.Kannenhalli	3606	Sannamma	'4/1	Machinery	Soil Moisture Conservation Activity	Trench Cum Bund	RMT	60.00	203	76.4219	12.1329	0.122	
K.Kannenhalli	3607	Cheluvamma	'4/1	Machinery	Soil Moisture Conservation Activity	Trench Cum Bund	RMT	60.00	288	76.4219	12.1329	0.173	
K.Kannenhalli	3608	Chikkanaika	'4/1	Machinery	Soil Moisture Conservation Activity	Trench Cum Bund	RMT	60.00	203	76.4219	12.1329	0.122	
K.Kannenhalli	3609	Siddaraju	'4/1	Machinery	Soil Moisture Conservation Activity	Trench Cum Bund	RMT	60.00	275	76.4219	12.1329	0.165	
K.Kannenhalli	3610	Sannaswamy	'4/1	Machinery	Soil Moisture Conservation Activity	Trench Cum Bund	RMT	60.00	100	76.4219	12.1329	0.060	
K.Kannenhalli	3611	Santhosh Kumar	'4/1	Machinery	Soil Moisture Conservation Activity	Trench Cum Bund	RMT	60.00	128	76.4219	12.1329	0.077	
K.Kannenhalli	3612	Shivannegowda	'4/1	Machinery	Soil Moisture Conservation Activity	Trench Cum Bund	RMT	60.00	375	76.4219	12.1329	0.225	
K.Kannenhalli	3613	Sannamma	'4/1	Machinery	Soil Moisture Conservation Activity	Trench Cum Bund	RMT	60.00	203	76.4219	12.1329	0.122	
K.Kannenhalli	3614	Venkataanaika	'4/1	Machinery	Soil Moisture Conservation Activity	Trench Cum Bund	RMT	60.00	103	76.4219	12.1329	0.062	
K.Kannenhalli	3615	Chaluvanaika	'4/1	Machinery	Soil Moisture Conservation Activity	Trench Cum Bund	RMT	60.00	30	76.4219	12.1329	0.018	

Village Name	Farmer Code	Farmer Name	Survey Number	Rate Type (Manually/Machinery)	Activity Type (Soil Moisture Conservation Activity/ Water Harvesting Activity)	Activity Name	Unit	Unit Cost (In Rs.)	Proposed Quantity	Latitude (Deg-Min-Sec)	Longitude (Deg-Min-Sec)	Total Cost (In Lacs)	Site Photo
K.Kannenhalli	3616	Nanamma	'4/1	Machinery	Soil Moisture Conservation Activity	Trench Cum Bund	RMT	60.00	28	76.4219	12.1329	0.017	
K.Kannenhalli	3617	Dasanaika	'4/1	Machinery	Soil Moisture Conservation Activity	Trench Cum Bund	RMT	60.00	178	76.4219	12.1329	0.107	
K.Kannenhalli	3618	Faizunis	'4/1	Machinery	Soil Moisture Conservation Activity	Trench Cum Bund	RMT	60.00	153	76.4219	12.1329	0.092	
K.Kannenhalli	3619	Marimadayya	'4/1	Machinery	Soil Moisture Conservation Activity	Trench Cum Bund	RMT	60.00	100	76.4219	12.1329	0.060	
K.Kannenhalli	3620	Somanaika	'4/1	Machinery	Soil Moisture Conservation Activity	Trench Cum Bund	RMT	60.00	288	76.4219	12.1329	0.173	
K.Kannenhalli	3621	Muddaramanaika	'4/1	Machinery	Soil Moisture Conservation Activity	Trench Cum Bund	RMT	60.00	288	76.4219	12.1329	0.173	
Karigala	3622	Yogesha	53	Machinery	Soil Moisture Conservation Activity	Trench Cum Bund	RMT	60.00	48	76.4385	12.1372	0.029	
Karigala	3623	Yogesha	53	Machinery	Soil Moisture Conservation Activity	Trench Cum Bund	RMT	60.00	48	76.4385	12.1372	0.029	
Karigala	3624	Mahadevappa	54	Machinery	Soil Moisture Conservation Activity	Trench Cum Bund	RMT	60.00	93	76.4385	12.1375	0.056	
Karigala	3625	Lingegowda	55	Machinery	Soil Moisture Conservation Activity	Trench Cum Bund	RMT	60.00	78	76.4386	12.1379	0.047	
Karigala	3626	Krishnegowda	55	Machinery	Soil Moisture Conservation Activity	Trench Cum Bund	RMT	60.00	48	76.4386	12.1379	0.029	
Karigala	3627	Devamma	56	Machinery	Soil Moisture Conservation Activity	Trench Cum Bund	RMT	60.00	30	76.4386	12.1383	0.018	
Karigala	3628	Sudhamani	56	Machinery	Soil Moisture Conservation Activity	Trench Cum Bund	RMT	60.00	100	76.4386	12.1383	0.060	
Karigala	3629	Shubamurthy	57	Machinery	Soil Moisture Conservation Activity	Trench Cum Bund	RMT	60.00	200	76.4395	12.1383	0.120	
Karigala	3630	Thimmayya	58	Machinery	Soil Moisture Conservation Activity	Trench Cum Bund	RMT	60.00	63	76.4389	12.1388	0.038	
Karigala	3631	Jayaramu	58	Machinery	Soil Moisture Conservation Activity	Trench Cum Bund	RMT	60.00	100	76.4389	12.1388	0.060	



Village Name	Farmer Code	Farmer Name	Survey Number	Rate Type (Manually/Machinery)	Activity Type (Soil Moisture Conservation Activity/ Water Harvesting Activity)	Activity Name	Unit	Unit Cost (In Rs.)	Proposed Quantity	Latitude (Deg-Min-Sec)	Longitude (Deg-Min-Sec)	Total Cost (In Lacs)	Site Photo
Karigala	3632	Harisha	59	Machinery	Soil Moisture Conservation Activity	Trench Cum Bund	RMT	60.00	140	76.4390	12.1397	0.084	
Karigala	3633	Loksha	59	Machinery	Soil Moisture Conservation Activity	Trench Cum Bund	RMT	60.00	30	76.4390	12.1397	0.018	
Karigala	3634	Mahalingegowda	59	Machinery	Soil Moisture Conservation Activity	Trench Cum Bund	RMT	60.00	103	76.4390	12.1397	0.062	
Karigala	3635	Kalegowda	59	Machinery	Soil Moisture Conservation Activity	Trench Cum Bund	RMT	60.00	200	76.4390	12.1397	0.120	
Karigala	3636	Mahadevamma	59	Machinery	Soil Moisture Conservation Activity	Trench Cum Bund	RMT	60.00	100	76.4390	12.1397	0.060	
Karigala	3637	Harisha	60	Machinery	Soil Moisture Conservation Activity	Trench Cum Bund	RMT	60.00	100	76.4131	12.1114	0.060	
Karigala	3638	Loksha	60	Machinery	Soil Moisture Conservation Activity	Trench Cum Bund	RMT	60.00	28	76.4131	12.1114	0.017	
Karigala	3639	Shivappa	61	Machinery	Soil Moisture Conservation Activity	Trench Cum Bund	RMT	60.00	43	76.4391	12.1404	0.026	
Karigala	3640	Harisha	61	Machinery	Soil Moisture Conservation Activity	Trench Cum Bund	RMT	60.00	18	76.4391	12.1404	0.011	
Karigala	3641	Loksha	61	Machinery	Soil Moisture Conservation Activity	Trench Cum Bund	RMT	60.00	43	76.4391	12.1404	0.026	
Karigala	3642	Shivappa	62	Machinery	Soil Moisture Conservation Activity	Trench Cum Bund	RMT	60.00	205	76.4109	12.1126	0.123	
Karigala	3643	Gangamma	62	Machinery	Soil Moisture Conservation Activity	Trench Cum Bund	RMT	60.00	178	76.4109	12.1126	0.107	
Karigala	3644	Jainabi Baathun	63	Machinery	Soil Moisture Conservation Activity	Trench Cum Bund	RMT	60.00	250	76.4109	12.1126	0.150	
Karigala	3645	Sabina Baatun	63	Machinery	Soil Moisture Conservation Activity	Trench Cum Bund	RMT	60.00	425	76.4109	12.1126	0.255	
Karigala	3646	Thayamma	64	Machinery	Soil Moisture Conservation Activity	Trench Cum Bund	RMT	60.00	35	76.4373	12.1417	0.021	
Karigala	3647	Madegowda	64	Machinery	Soil Moisture Conservation Activity	Trench Cum Bund	RMT	60.00	100	76.4373	12.1417	0.060	

Village Name	Farmer Code	Farmer Name	Survey Number	Rate Type (Manually/Machinery)	Activity Type (Soil Moisture Conservation Activity/ Water Harvesting Activity)	Activity Name	Unit	Unit Cost (In Rs.)	Proposed Quantity	Latitude (Deg-Min-Sec)	Longitude (Deg-Min-Sec)	Total Cost (In Lacs)	Site Photo
Karigala	3648	Mahadevegowda	65	Machinery	Soil Moisture Conservation Activity	Trench Cum Bund	RMT	60.00	128	76.4373	12.1417	0.077	
Karigala	3649	Shyamrav	66	Machinery	Soil Moisture Conservation Activity	Trench Cum Bund	RMT	60.00	803	76.4373	12.1417	0.482	
Karigala	3650	Mahadevgowda	66	Machinery	Soil Moisture Conservation Activity	Trench Cum Bund	RMT	60.00	253	76.4373	12.1417	0.152	
Karigala	3651	Sakamma	66	Machinery	Soil Moisture Conservation Activity	Trench Cum Bund	RMT	60.00	253	76.4373	12.1417	0.152	
Karigala	3652	Kumara	66	Machinery	Soil Moisture Conservation Activity	Trench Cum Bund	RMT	60.00	28	76.4373	12.1417	0.017	
Karigala	3653	Mahadevgowda	66	Machinery	Soil Moisture Conservation Activity	Trench Cum Bund	RMT	60.00	28	76.4373	12.1417	0.017	
Karigala	3654	Basappa	67	Machinery	Soil Moisture Conservation Activity	Trench Cum Bund	RMT	60.00	20	76.4377	12.1401	0.012	
Karigala	3655	Amase	67	Machinery	Soil Moisture Conservation Activity	Trench Cum Bund	RMT	60.00	53	76.4377	12.1401	0.032	
Karigala	3656	Suresha	67	Machinery	Soil Moisture Conservation Activity	Trench Cum Bund	RMT	60.00	28	76.4377	12.1401	0.017	
Karigala	3657	Devamma	67	Machinery	Soil Moisture Conservation Activity	Trench Cum Bund	RMT	60.00	28	76.4377	12.1401	0.017	
Karigala	3658	Sudamani	67	Machinery	Soil Moisture Conservation Activity	Trench Cum Bund	RMT	60.00	100	76.4377	12.1401	0.060	
Karigala	3659	Nataraja	67	Machinery	Soil Moisture Conservation Activity	Trench Cum Bund	RMT	60.00	100	76.4377	12.1401	0.060	
Karigala	3660	Prakasha	67	Machinery	Soil Moisture Conservation Activity	Trench Cum Bund	RMT	60.00	100	76.4377	12.1401	0.060	
Karigala	3661	Girisha	67	Machinery	Soil Moisture Conservation Activity	Trench Cum Bund	RMT	60.00	28	76.4377	12.1401	0.017	
Karigala	3662	Devegowda	67	Machinery	Soil Moisture Conservation Activity	Trench Cum Bund	RMT	60.00	28	76.4377	12.1401	0.017	
Karigala	3663	Rajamma	68	Machinery	Soil Moisture Conservation Activity	Trench Cum Bund	RMT	60.00	280	76.4375	12.1387	0.168	

Village Name	Farmer Code	Farmer Name	Survey Number	Rate Type (Manually/Machinery)	Activity Type (Soil Moisture Conservation Activity/ Water Harvesting Activity)	Activity Name	Unit	Unit Cost (In Rs.)	Proposed Quantity	Latitude (Deg-Min-Sec)	Longitude (Deg-Min-Sec)	Total Cost (In Lacs)	Site Photo
Karigala	3664	Shivannegowda	69	Machinery	Soil Moisture Conservation Activity	Trench Cum Bund	RMT	60.00	275	76.4374	12.1375	0.165	
Karigala	3665	Nagesha	70	Machinery	Soil Moisture Conservation Activity	Trench Cum Bund	RMT	60.00	50	76.4367	12.1393	0.030	
Karigala	3666	Anuraj	70	Machinery	Soil Moisture Conservation Activity	Trench Cum Bund	RMT	60.00	190	76.4367	12.1393	0.114	
Karigala	3667	Poogamma	70	Machinery	Soil Moisture Conservation Activity	Trench Cum Bund	RMT	60.00	145	76.4367	12.1393	0.087	
Karigala	3668	Anuraju	70	Machinery	Soil Moisture Conservation Activity	Trench Cum Bund	RMT	60.00	300	76.4367	12.1393	0.180	
Karigala	3669	Lingraju	71	Machinery	Soil Moisture Conservation Activity	Trench Cum Bund	RMT	60.00	378	76.4362	12.1396	0.227	
Karigala	3670	Shantamma	72	Machinery	Soil Moisture Conservation Activity	Trench Cum Bund	RMT	60.00	188	76.4357	12.1393	0.113	
Karigala	3671	Kumari	72	Machinery	Soil Moisture Conservation Activity	Trench Cum Bund	RMT	60.00	188	76.4357	12.1393	0.113	
Karigala	3672	Krishna	72	Machinery	Soil Moisture Conservation Activity	Trench Cum Bund	RMT	60.00	60	76.4357	12.1393	0.036	
Karigala	3673	Asha	72	Machinery	Soil Moisture Conservation Activity	Trench Cum Bund	RMT	60.00	300	76.4357	12.1393	0.180	
Karigala	3674	Syed Ahmed	73	Machinery	Soil Moisture Conservation Activity	Trench Cum Bund	RMT	60.00	338	76.4349	12.1393	0.203	
Karigala	3675	Sannahdegowda	74	Machinery	Soil Moisture Conservation Activity	Trench Cum Bund	RMT	60.00	103	76.4356	12.1381	0.062	
Karigala	3676	Raghava	75	Machinery	Soil Moisture Conservation Activity	Trench Cum Bund	RMT	60.00	140	76.4346	12.1388	0.084	
Karigala	3677	Sarkari Beelu	75	Machinery	Soil Moisture Conservation Activity	Trench Cum Bund	RMT	60.00	140	76.4346	12.1388	0.084	
Karigala	3678	Mulluru Naika	75	Machinery	Soil Moisture Conservation Activity	Trench Cum Bund	RMT	60.00	140	76.4346	12.1388	0.084	
Karigala	3679	Amavasegowda	76	Machinery	Soil Moisture Conservation Activity	Trench Cum Bund	RMT	60.00	53	76.4341	12.1385	0.032	

Village Name	Farmer Code	Farmer Name	Survey Number	Rate Type (Manually/Machinery)	Activity Type (Soil Moisture Conservation Activity/ Water Harvesting Activity)	Activity Name	Unit	Unit Cost (In Rs.)	Proposed Quantity	Latitude (Deg-Min-Sec)	Longitude (Deg-Min-Sec)	Total Cost (In Lacs)	Site Photo
Karigala	3680	Narayanchar	77	Machinery	Soil Moisture Conservation Activity	Trench Cum Bund	RMT	60.00	115	76.4331	12.1378	0.069	
Karigala	3681	Nagamma	77	Machinery	Soil Moisture Conservation Activity	Trench Cum Bund	RMT	60.00	55	76.4331	12.1378	0.033	
Karigala	3682	Mahadevamma	78	Machinery	Soil Moisture Conservation Activity	Trench Cum Bund	RMT	60.00	50	76.4325	12.1380	0.030	
Karigala	3683	Nagesha	79	Machinery	Soil Moisture Conservation Activity	Trench Cum Bund	RMT	60.00	40	76.4319	12.1382	0.024	
Karigala	3684	Kallidudidi Basavraju	79	Machinery	Soil Moisture Conservation Activity	Trench Cum Bund	RMT	60.00	28	76.4319	12.1382	0.017	
Karigala	3685	Bhagyalakshmi	80	Machinery	Soil Moisture Conservation Activity	Trench Cum Bund	RMT	60.00	35	76.4316	12.1377	0.021	
Karigala	3686	Gururaju	80	Machinery	Soil Moisture Conservation Activity	Trench Cum Bund	RMT	60.00	53	76.4316	12.1377	0.032	
Karigala	3687	Gururaju	81	Machinery	Soil Moisture Conservation Activity	Trench Cum Bund	RMT	60.00	215	76.4321	12.1374	0.129	
Karigala	3688	Nagaraju	82	Machinery	Soil Moisture Conservation Activity	Trench Cum Bund	RMT	60.00	120	76.4336	12.1370	0.072	
Karigala	3689	Devamma	82	Machinery	Soil Moisture Conservation Activity	Trench Cum Bund	RMT	60.00	93	76.4336	12.1370	0.056	
Karigala	3690	Puttathayamma	83	Machinery	Soil Moisture Conservation Activity	Trench Cum Bund	RMT	60.00	303	76.4344	12.1362	0.182	
Karigala	3691	Shivamma	83	Machinery	Soil Moisture Conservation Activity	Trench Cum Bund	RMT	60.00	280	76.4344	12.1362	0.168	
Karigala	3692	Swamigowda	84	Machinery	Soil Moisture Conservation Activity	Trench Cum Bund	RMT	60.00	30	76.4326	12.1355	0.018	
Karigala	3693	Nanjegowda	84	Machinery	Soil Moisture Conservation Activity	Trench Cum Bund	RMT	60.00	110	76.4326	12.1355	0.066	
Karigala	3694	Muddappa	84	Machinery	Soil Moisture Conservation Activity	Trench Cum Bund	RMT	60.00	110	76.4326	12.1355	0.066	
Karigala	3695	Krishnappa	84	Machinery	Soil Moisture Conservation Activity	Trench Cum Bund	RMT	60.00	110	76.4326	12.1355	0.066	

Village Name	Farmer Code	Farmer Name	Survey Number	Rate Type (Manually/Machinery)	Activity Type (Soil Moisture Conservation Activity/ Water Harvesting Activity)	Activity Name	Unit	Unit Cost (In Rs.)	Proposed Quantity	Latitude (Deg-Min-Sec)	Longitude (Deg-Min-Sec)	Total Cost (In Lacs)	Site Photo
Karigala	3696	Sannahdegowda	84	Machinery	Soil Moisture Conservation Activity	Trench Cum Bund	RMT	60.00	103	76.4326	12.1355	0.062	
Karigala	3697	Muddappa	84	Machinery	Soil Moisture Conservation Activity	Trench Cum Bund	RMT	60.00	130	76.4326	12.1355	0.078	
Karigala	3698	Thimmegowda	85	Machinery	Soil Moisture Conservation Activity	Trench Cum Bund	RMT	60.00	388	76.4306	12.1362	0.233	
Karigala	3699	Shyam Sundar	86	Machinery	Soil Moisture Conservation Activity	Trench Cum Bund	RMT	60.00	55	76.4312	12.1372	0.033	
Karigala	3700	Nagesha	86	Machinery	Soil Moisture Conservation Activity	Trench Cum Bund	RMT	60.00	88	76.4312	12.1372	0.053	
Karigala	3701	Prakasha	87	Machinery	Soil Moisture Conservation Activity	Trench Cum Bund	RMT	60.00	85	76.4306	12.1372	0.051	
Karigala	3702	Thimmegowda	88	Machinery	Soil Moisture Conservation Activity	Trench Cum Bund	RMT	60.00	303	76.4301	12.1375	0.182	
Karigala	3703	Sakamma	88	Machinery	Soil Moisture Conservation Activity	Trench Cum Bund	RMT	60.00	303	76.4301	12.1375	0.182	
Karigala	3704	Thimmegowda	88	Machinery	Soil Moisture Conservation Activity	Trench Cum Bund	RMT	60.00	303	76.4301	12.1375	0.182	
Karigala	3705	Ponnanaika	89	Machinery	Soil Moisture Conservation Activity	Trench Cum Bund	RMT	60.00	88	76.4293	12.1371	0.053	
Karigala	3706	Siddaraju	90	Machinery	Soil Moisture Conservation Activity	Trench Cum Bund	RMT	60.00	65	76.4287	12.1370	0.039	
Karigala	3707	Madappa	91	Machinery	Soil Moisture Conservation Activity	Trench Cum Bund	RMT	60.00	45	76.4281	12.1372	0.027	
Karigala	3708	Sarkari Karabu	92	Machinery	Soil Moisture Conservation Activity	Trench Cum Bund	RMT	60.00	538	76.4280	12.1366	0.323	
Karigala	3709	Shivnanjappa	93	Machinery	Soil Moisture Conservation Activity	Trench Cum Bund	RMT	60.00	28	76.4273	12.1379	0.017	
Karigala	3710	Kote Thimmanaika	93	Machinery	Soil Moisture Conservation Activity	Trench Cum Bund	RMT	60.00	30	76.4273	12.1379	0.018	
Karigala	3711	Muddappa	93	Machinery	Soil Moisture Conservation Activity	Trench Cum Bund	RMT	60.00	53	76.4273	12.1379	0.032	

Village Name	Farmer Code	Farmer Name	Survey Number	Rate Type (Manually/Machinery)	Activity Type (Soil Moisture Conservation Activity/ Water Harvesting Activity)	Activity Name	Unit	Unit Cost (In Rs.)	Proposed Quantity	Latitude (Deg-Min-Sec)	Longitude (Deg-Min-Sec)	Total Cost (In Lacs)	Site Photo
Karigala	3712	Marimadayya	93	Machinery	Soil Moisture Conservation Activity	Trench Cum Bund	RMT	60.00	28	76.4273	12.1379	0.017	
Karigala	3713	Basavarajappa	93	Machinery	Soil Moisture Conservation Activity	Trench Cum Bund	RMT	60.00	55	76.4273	12.1379	0.033	
Karigala	3714	Puttamadappa	93	Machinery	Soil Moisture Conservation Activity	Trench Cum Bund	RMT	60.00	55	76.4273	12.1379	0.033	
Karigala	3715	Basavarajappa	93	Machinery	Soil Moisture Conservation Activity	Trench Cum Bund	RMT	60.00	55	76.4273	12.1379	0.033	
Karigala	3716	Muddappa	93	Machinery	Soil Moisture Conservation Activity	Trench Cum Bund	RMT	60.00	55	76.4273	12.1379	0.033	
Karigala	3717	Naveen Kumar	93	Machinery	Soil Moisture Conservation Activity	Trench Cum Bund	RMT	60.00	55	76.4273	12.1379	0.033	
Karigala	3718	Mangala	93	Machinery	Soil Moisture Conservation Activity	Trench Cum Bund	RMT	60.00	55	76.4273	12.1379	0.033	
Karigala	3719	Nagraju	93	Machinery	Soil Moisture Conservation Activity	Trench Cum Bund	RMT	60.00	15	76.4273	12.1379	0.009	
Karigala	3720	Guru Sidnaika	93	Machinery	Soil Moisture Conservation Activity	Trench Cum Bund	RMT	60.00	100	76.4273	12.1379	0.060	
Karigala	3721	Bandanaika	93	Machinery	Soil Moisture Conservation Activity	Trench Cum Bund	RMT	60.00	125	76.4273	12.1379	0.075	
Karigala	3722	Thimmanaika	94	Machinery	Soil Moisture Conservation Activity	Trench Cum Bund	RMT	60.00	305	76.4269	12.1389	0.183	
Karigala	3723	Maralurunaika	94	Machinery	Soil Moisture Conservation Activity	Trench Cum Bund	RMT	60.00	305	76.4269	12.1389	0.183	
Karigala	3724	Narasimnaika	94	Machinery	Soil Moisture Conservation Activity	Trench Cum Bund	RMT	60.00	305	76.4269	12.1389	0.183	
Karigala	3725	Ningaraju	94	Machinery	Soil Moisture Conservation Activity	Trench Cum Bund	RMT	60.00	310	76.4269	12.1389	0.186	
Karigala	3726	Thamayya Naika	96	Machinery	Soil Moisture Conservation Activity	Trench Cum Bund	RMT	60.00	58	76.4273	12.1396	0.035	
Karigala	3727	Devalamma	96	Machinery	Soil Moisture Conservation Activity	Trench Cum Bund	RMT	60.00	38	76.4273	12.1396	0.023	

Village Name	Farmer Code	Farmer Name	Survey Number	Rate Type (Manually/Machinery)	Activity Type (Soil Moisture Conservation Activity/ Water Harvesting Activity)	Activity Name	Unit	Unit Cost (In Rs.)	Proposed Quantity	Latitude (Deg-Min-Sec)	Longitude (Deg-Min-Sec)	Total Cost (In Lacs)	Site Photo
Karigala	3728	Dasanaika	96	Machinery	Soil Moisture Conservation Activity	Trench Cum Bund	RMT	60.00	258	76.4273	12.1396	0.155	
Karigala	3729	Ningaraju	97	Machinery	Soil Moisture Conservation Activity	Trench Cum Bund	RMT	60.00	48	76.4277	12.1395	0.029	
Karigala	3730	Devalamma	97	Machinery	Soil Moisture Conservation Activity	Trench Cum Bund	RMT	60.00	48	76.4277	12.1395	0.029	
Karigala	3731	Manjunatha	98	Machinery	Soil Moisture Conservation Activity	Trench Cum Bund	RMT	60.00	310	76.4280	12.1397	0.186	
Karigala	3732	Putasidamma	98	Machinery	Soil Moisture Conservation Activity	Trench Cum Bund	RMT	60.00	315	76.4280	12.1397	0.189	
Karigala	3733	Krishnappa	98	Machinery	Soil Moisture Conservation Activity	Trench Cum Bund	RMT	60.00	315	76.4280	12.1397	0.189	
Karigala	3734	Rathamma	98	Machinery	Soil Moisture Conservation Activity	Trench Cum Bund	RMT	60.00	315	76.4280	12.1397	0.189	
Karigala	3735	Vanajakshi	98	Machinery	Soil Moisture Conservation Activity	Trench Cum Bund	RMT	60.00	165	76.4280	12.1397	0.099	
Karigala	3736	Venkategowda	99	Machinery	Soil Moisture Conservation Activity	Trench Cum Bund	RMT	60.00	313	76.4284	12.1397	0.188	
Karigala	3737	Venkateramegowda	99	Machinery	Soil Moisture Conservation Activity	Trench Cum Bund	RMT	60.00	313	76.4284	12.1397	0.188	
Karigala	3738	Puttamma	100	Machinery	Soil Moisture Conservation Activity	Trench Cum Bund	RMT	60.00	40	76.4282	12.1386	0.024	
Karigala	3739	Narasimegowda	100	Machinery	Soil Moisture Conservation Activity	Trench Cum Bund	RMT	60.00	40	76.4282	12.1386	0.024	
Karigala	3740	Madayya	100	Machinery	Soil Moisture Conservation Activity	Trench Cum Bund	RMT	60.00	40	76.4282	12.1386	0.024	
Karigala	3741	Kaval Siddegowda	100	Machinery	Soil Moisture Conservation Activity	Trench Cum Bund	RMT	60.00	303	76.4282	12.1386	0.182	
Karigala	3742	Siddegowda	100	Machinery	Soil Moisture Conservation Activity	Trench Cum Bund	RMT	60.00	303	76.4282	12.1386	0.182	
Karigala	3743	Puttamma	101	Machinery	Soil Moisture Conservation Activity	Trench Cum Bund	RMT	60.00	503	76.4293	12.1376	0.302	

Village Name	Farmer Code	Farmer Name	Survey Number	Rate Type (Manually/Machinery)	Activity Type (Soil Moisture Conservation Activity/ Water Harvesting Activity)	Activity Name	Unit	Unit Cost (In Rs.)	Proposed Quantity	Latitude (Deg-Min-Sec)	Longitude (Deg-Min-Sec)	Total Cost (In Lacs)	Site Photo
Karigala	3744	Madegowda	102	Machinery	Soil Moisture Conservation Activity	Trench Cum Bund	RMT	60.00	115	76.4289	12.1381	0.069	
Karigala	3745	Nanjegowda	103	Machinery	Soil Moisture Conservation Activity	Trench Cum Bund	RMT	60.00	25	76.4295	12.1381	0.015	
Karigala	3746	Nanjegowda	104	Machinery	Soil Moisture Conservation Activity	Trench Cum Bund	RMT	60.00	150	76.4300	12.1382	0.090	
Karigala	3747	Nanjegowda	105	Machinery	Soil Moisture Conservation Activity	Trench Cum Bund	RMT	60.00	100	76.4303	12.1382	0.060	
Karigala	3748	Sannahydegowda	106	Machinery	Soil Moisture Conservation Activity	Trench Cum Bund	RMT	60.00	73	76.4299	12.1385	0.044	
Karigala	3749	Siddamma	106	Machinery	Soil Moisture Conservation Activity	Trench Cum Bund	RMT	60.00	98	76.4299	12.1385	0.059	
Karigala	3750	Siddamma	106	Machinery	Soil Moisture Conservation Activity	Trench Cum Bund	RMT	60.00	98	76.4299	12.1385	0.059	
Karigala	3751	Nanjayya	106	Machinery	Soil Moisture Conservation Activity	Trench Cum Bund	RMT	60.00	98	76.4299	12.1385	0.059	
Karigala	3752	Mahadevayya	107	Machinery	Soil Moisture Conservation Activity	Trench Cum Bund	RMT	60.00	323	76.4293	12.1388	0.194	
Karigala	3753	Veerabadregowda	107	Machinery	Soil Moisture Conservation Activity	Trench Cum Bund	RMT	60.00	275	76.4293	12.1388	0.165	
Karigala	3754	Kumarswamy	107	Machinery	Soil Moisture Conservation Activity	Trench Cum Bund	RMT	60.00	280	76.4293	12.1388	0.168	
Karigala	3755	Shingegowda	108	Machinery	Soil Moisture Conservation Activity	Trench Cum Bund	RMT	60.00	63	76.4290	12.1398	0.038	
Karigala	3756	Honnamma	108	Machinery	Soil Moisture Conservation Activity	Trench Cum Bund	RMT	60.00	58	76.4290	12.1398	0.035	
Karigala	3757	Siddaraju	108	Machinery	Soil Moisture Conservation Activity	Trench Cum Bund	RMT	60.00	70	76.4290	12.1398	0.042	
Karigala	3758	Geetha	108	Machinery	Soil Moisture Conservation Activity	Trench Cum Bund	RMT	60.00	90	76.4290	12.1398	0.054	
Karigala	3759	Manjasha	109	Machinery	Soil Moisture Conservation Activity	Trench Cum Bund	RMT	60.00	298	76.4296	12.1396	0.179	



Village Name	Farmer Code	Farmer Name	Survey Number	Rate Type (Manually/Machinery)	Activity Type (Soil Moisture Conservation Activity/ Water Harvesting Activity)	Activity Name	Unit	Unit Cost (In Rs.)	Proposed Quantity	Latitude (Deg-Min-Sec)	Longitude (Deg-Min-Sec)	Total Cost (In Lacs)	Site Photo
Karigala	3760	Sannahdegowda	110	Machinery	Soil Moisture Conservation Activity	Trench Cum Bund	RMT	60.00	78	76.4305	12.1395	0.047	
Karigala	3761	Siddamma	111	Machinery	Soil Moisture Conservation Activity	Trench Cum Bund	RMT	60.00	285	76.4309	12.1387	0.171	
Karigala	3762	Nagesha	112	Machinery	Soil Moisture Conservation Activity	Trench Cum Bund	RMT	60.00	63	76.4313	12.1395	0.038	
Karigala	3763	Kalyanamma	113	Machinery	Soil Moisture Conservation Activity	Trench Cum Bund	RMT	60.00	58	76.4317	12.1393	0.035	
Karigala	3764	Badigowda	114	Machinery	Soil Moisture Conservation Activity	Trench Cum Bund	RMT	60.00	283	76.4321	12.1392	0.170	
Karigala	3765	Sannahdegowda	115	Machinery	Soil Moisture Conservation Activity	Trench Cum Bund	RMT	60.00	1033	76.4328	12.1391	0.620	
Karigala	3766	Chiknaika	116	Machinery	Soil Moisture Conservation Activity	Trench Cum Bund	RMT	60.00	70	76.4333	12.1396	0.042	
Karigala	3767	Maralinganiaka	117	Machinery	Soil Moisture Conservation Activity	Trench Cum Bund	RMT	60.00	78	76.4308	12.1431	0.047	
Karigala	3768	Maralinaganaika	118	Machinery	Soil Moisture Conservation Activity	Trench Cum Bund	RMT	60.00	35	76.4315	12.1423	0.021	
Karigala	3769	Venkataramanayya	119	Machinery	Soil Moisture Conservation Activity	Trench Cum Bund	RMT	60.00	825	76.4301	12.1419	0.495	
Karigala	3770	Shakala Bega	120	Machinery	Soil Moisture Conservation Activity	Trench Cum Bund	RMT	60.00	530	76.4285	12.1412	0.318	
Karigala	3771	Mahamad Jamal	121	Machinery	Soil Moisture Conservation Activity	Trench Cum Bund	RMT	60.00	45	76.4334	12.1416	0.027	
Karigala	3772	Honnamma	122	Machinery	Soil Moisture Conservation Activity	Trench Cum Bund	RMT	60.00	63	76.4304	12.1414	0.038	
Karigala	3773	Marswamy	123	Machinery	Soil Moisture Conservation Activity	Trench Cum Bund	RMT	60.00	438	76.4318	12.1416	0.263	
Karigala	3774	Swaminaika	124	Machinery	Soil Moisture Conservation Activity	Trench Cum Bund	RMT	60.00	70	76.4288	12.1409	0.042	
Karigala	3775	Laksmamma	125	Machinery	Soil Moisture Conservation Activity	Trench Cum Bund	RMT	60.00	255	76.4325	12.1407	0.153	

Village Name	Farmer Code	Farmer Name	Survey Number	Rate Type (Manually/Machinery)	Activity Type (Soil Moisture Conservation Activity/ Water Harvesting Activity)	Activity Name	Unit	Unit Cost (In Rs.)	Proposed Quantity	Latitude (Deg-Min-Sec)	Longitude (Deg-Min-Sec)	Total Cost (In Lacs)	Site Photo
Karigala	3776	Jayaramegowda	126	Machinery	Soil Moisture Conservation Activity	Trench Cum Bund	RMT	60.00	253	76.4348	12.1411	0.152	
Karigala	3777	Amir Pasha	127	Machinery	Soil Moisture Conservation Activity	Trench Cum Bund	RMT	60.00	33	76.4326	12.1411	0.020	
Karigala	3778	Ningappa	128	Machinery	Soil Moisture Conservation Activity	Trench Cum Bund	RMT	60.00	83	76.4351	12.1407	0.050	
Karigala	3779	Hanumamma	129	Machinery	Soil Moisture Conservation Activity	Trench Cum Bund	RMT	60.00	253	76.4318	12.1412	0.152	
Karigala	3780	Mahendra Babu	131	Machinery	Soil Moisture Conservation Activity	Trench Cum Bund	RMT	60.00	550	76.4309	12.1408	0.330	
Karigala	3781	Amavasegowda	132	Machinery	Soil Moisture Conservation Activity	Trench Cum Bund	RMT	60.00	45	76.4300	12.1409	0.027	
Karigala	3782	Shivamma	133	Machinery	Soil Moisture Conservation Activity	Trench Cum Bund	RMT	60.00	80	76.4341	12.1408	0.048	
Karigala	3783	Girisha	134	Machinery	Soil Moisture Conservation Activity	Trench Cum Bund	RMT	60.00	280	76.4317	12.1408	0.168	
Karigala	3784	Nanjundegowda	135	Machinery	Soil Moisture Conservation Activity	Trench Cum Bund	RMT	60.00	265	76.4335	12.1406	0.159	
Karigala	3785	Nanjundegowda	136	Machinery	Soil Moisture Conservation Activity	Trench Cum Bund	RMT	60.00	313	76.4300	12.1403	0.188	
Karigala	3786	Ninnganaika	137	Machinery	Soil Moisture Conservation Activity	Trench Cum Bund	RMT	60.00	400	76.4337	12.1403	0.240	
Karigala	3787	Maraswamy	138	Machinery	Soil Moisture Conservation Activity	Trench Cum Bund	RMT	60.00	53	76.4334	12.1400	0.032	
Karigala	3788	Rangaswamy	139	Machinery	Soil Moisture Conservation Activity	Trench Cum Bund	RMT	60.00	260	76.4316	12.1400	0.156	
Karigala	3789	Mahamad Jamal	140	Machinery	Soil Moisture Conservation Activity	Trench Cum Bund	RMT	60.00	328	76.4326	12.1399	0.197	
Karigala	3790	Shyam Sundar	141	Machinery	Soil Moisture Conservation Activity	Trench Cum Bund	RMT	60.00	295	76.4346	12.1441	0.177	
Karigala	3791	Mahadevamma	142	Machinery	Soil Moisture Conservation Activity	Trench Cum Bund	RMT	60.00	85	76.4343	12.1439	0.051	

Village Name	Farmer Code	Farmer Name	Survey Number	Rate Type (Manually/Machinery)	Activity Type (Soil Moisture Conservation Activity/ Water Harvesting Activity)	Activity Name	Unit	Unit Cost (In Rs.)	Proposed Quantity	Latitude (Deg-Min-Sec)	Longitude (Deg-Min-Sec)	Total Cost (In Lacs)	Site Photo
Karigala	3792	Muralidhara	143	Machinery	Soil Moisture Conservation Activity	Trench Cum Bund	RMT	60.00	50	76.4335	12.1438	0.030	
Karigala	3793	Prakasha	144	Machinery	Soil Moisture Conservation Activity	Trench Cum Bund	RMT	60.00	1075	76.4322	12.1438	0.645	
Karigala	3794	Prakasha	145	Machinery	Soil Moisture Conservation Activity	Trench Cum Bund	RMT	60.00	90	76.4329	12.1434	0.054	
Karigala	3795	Govindegowda	146	Machinery	Soil Moisture Conservation Activity	Trench Cum Bund	RMT	60.00	50	76.4351	12.1430	0.030	
Karigala	3796	Rajegowda	147	Machinery	Soil Moisture Conservation Activity	Trench Cum Bund	RMT	60.00	345	76.4321	12.1430	0.207	
Karigala	3797	Shyam Sundar	148	Machinery	Soil Moisture Conservation Activity	Trench Cum Bund	RMT	60.00	35	76.4337	12.1422	0.021	
Karigala	3798	Kendagannashetty	149	Machinery	Soil Moisture Conservation Activity	Trench Cum Bund	RMT	60.00	1078	76.4327	12.1424	0.647	
Karigala	3799	Chiksiddayya	150	Machinery	Soil Moisture Conservation Activity	Trench Cum Bund	RMT	60.00	258	76.4346	12.1415	0.155	
Karigala	3800	Doddamadayya	151	Machinery	Soil Moisture Conservation Activity	Trench Cum Bund	RMT	60.00	570	76.4380	12.1435	0.342	
Karigala	3801	Shivamma	152	Machinery	Soil Moisture Conservation Activity	Trench Cum Bund	RMT	60.00	765	76.4379	12.1443	0.459	
Karigala	3802	Chikoosayya	153	Machinery	Soil Moisture Conservation Activity	Trench Cum Bund	RMT	60.00	508	76.4387	12.1439	0.305	
Karigala	3803	Kalyannamma	154	Machinery	Soil Moisture Conservation Activity	Trench Cum Bund	RMT	60.00	288	76.4351	12.1430	0.173	
Karigala	3804	Marsidegowda	155	Machinery	Soil Moisture Conservation Activity	Trench Cum Bund	RMT	60.00	270	76.4342	12.1427	0.162	
Karigala	3805	Marsiddegowda	156	Machinery	Soil Moisture Conservation Activity	Trench Cum Bund	RMT	60.00	25	76.4398	12.1428	0.015	
Karigala	3806	Chikkanna	157	Machinery	Soil Moisture Conservation Activity	Trench Cum Bund	RMT	60.00	33	76.4390	12.1430	0.020	
Karigala	3807	Siddamma	158	Machinery	Soil Moisture Conservation Activity	Trench Cum Bund	RMT	60.00	18	76.4363	12.1424	0.011	

Village Name	Farmer Code	Farmer Name	Survey Number	Rate Type (Manually/Machinery)	Activity Type (Soil Moisture Conservation Activity/ Water Harvesting Activity)	Activity Name	Unit	Unit Cost (In Rs.)	Proposed Quantity	Latitude (Deg-Min-Sec)	Longitude (Deg-Min-Sec)	Total Cost (In Lacs)	Site Photo
Karigala	3808	Siddamma	159	Machinery	Soil Moisture Conservation Activity	Trench Cum Bund	RMT	60.00	93	76.4355	12.1420	0.056	
Karigala	3809	Leelavati	160	Machinery	Soil Moisture Conservation Activity	Trench Cum Bund	RMT	60.00	103	76.4401	12.1420	0.062	
Karigala	3810	Kumara	161	Machinery	Soil Moisture Conservation Activity	Trench Cum Bund	RMT	60.00	288	76.4399	12.1467	0.173	
Karigala	3811	Surendra	162	Machinery	Soil Moisture Conservation Activity	Trench Cum Bund	RMT	60.00	83	76.4410	12.1461	0.050	
Karigala	3812	Govindgowda	163	Machinery	Soil Moisture Conservation Activity	Trench Cum Bund	RMT	60.00	595	76.4399	12.1461	0.357	
Karigala	3813	Kalswamy	164	Machinery	Soil Moisture Conservation Activity	Trench Cum Bund	RMT	60.00	263	76.4399	12.1456	0.158	
Karigala	3814	Ningappa	165	Machinery	Soil Moisture Conservation Activity	Trench Cum Bund	RMT	60.00	125	76.4402	12.1450	0.075	
Karigala	3815	Kendaganshetty	166	Machinery	Soil Moisture Conservation Activity	Trench Cum Bund	RMT	60.00	168	76.4399	12.1441	0.101	
Karigala	3816	Neelamma	167	Machinery	Soil Moisture Conservation Activity	Trench Cum Bund	RMT	60.00	28	76.4399	12.1434	0.017	
Karigala	3817	Prakasha	168	Machinery	Soil Moisture Conservation Activity	Trench Cum Bund	RMT	60.00	38	76.4406	12.1427	0.023	
Karigala	3818	Doddegowda	169	Machinery	Soil Moisture Conservation Activity	Trench Cum Bund	RMT	60.00	303	76.4401	12.1420	0.182	
Karigala	3819	Mahalingu	170	Machinery	Soil Moisture Conservation Activity	Trench Cum Bund	RMT	60.00	103	76.4397	12.1503	0.062	
Karigala	3820	Puttaswamy	171	Machinery	Soil Moisture Conservation Activity	Trench Cum Bund	RMT	60.00	58	76.4407	12.1493	0.035	
Karigala	3821	Thayamma	172	Machinery	Soil Moisture Conservation Activity	Trench Cum Bund	RMT	60.00	65	76.4397	12.1496	0.039	
Karigala	3822	Devaraju	173	Machinery	Soil Moisture Conservation Activity	Trench Cum Bund	RMT	60.00	203	76.4397	12.1491	0.122	
Karigala	3823	Puttamma	174	Machinery	Soil Moisture Conservation Activity	Trench Cum Bund	RMT	60.00	43	76.4399	12.1488	0.026	

Village Name	Farmer Code	Farmer Name	Survey Number	Rate Type (Manually/Machinery)	Activity Type (Soil Moisture Conservation Activity/ Water Harvesting Activity)	Activity Name	Unit	Unit Cost (In Rs.)	Proposed Quantity	Latitude (Deg-Min-Sec)	Longitude (Deg-Min-Sec)	Total Cost (In Lacs)	Site Photo
Karigala	3824	Kendaganshetty	175	Machinery	Soil Moisture Conservation Activity	Trench Cum Bund	RMT	60.00	133	76.4404	12.1483	0.080	
Karigala	3825	Puttathayamma	176	Machinery	Soil Moisture Conservation Activity	Trench Cum Bund	RMT	60.00	95	76.4393	12.1482	0.057	
Karigala	3826	Chikdevayya	177	Machinery	Soil Moisture Conservation Activity	Trench Cum Bund	RMT	60.00	203	76.4406	12.1478	0.122	
Karigala	3827	Mankegowda	178	Machinery	Soil Moisture Conservation Activity	Trench Cum Bund	RMT	60.00	118	76.4395	12.1476	0.071	
Karigala	3828	Suresha	179	Machinery	Soil Moisture Conservation Activity	Trench Cum Bund	RMT	60.00	63	76.4399	12.1472	0.038	
Karigala	3829	Shivanna	180	Machinery	Soil Moisture Conservation Activity	Trench Cum Bund	RMT	60.00	203	76.4396	12.1510	0.122	
Karigala	3830	Thammayyanaika	181	Machinery	Soil Moisture Conservation Activity	Trench Cum Bund	RMT	60.00	120	76.4325	12.1513	0.072	
Karigala	3831	Koosamma	181	Machinery	Soil Moisture Conservation Activity	Trench Cum Bund	RMT	60.00	120	76.4325	12.1513	0.072	
Karigala	3832	Boregowda	181	Machinery	Soil Moisture Conservation Activity	Trench Cum Bund	RMT	60.00	128	76.4325	12.1513	0.077	
Karigala	3833	Mariyamma	181	Machinery	Soil Moisture Conservation Activity	Trench Cum Bund	RMT	60.00	210	76.4325	12.1513	0.126	
Karigala	3834	Shivmadayya	181	Machinery	Soil Moisture Conservation Activity	Trench Cum Bund	RMT	60.00	210	76.4325	12.1513	0.126	
Karigala	3835	Varalakshamma	181	Machinery	Soil Moisture Conservation Activity	Trench Cum Bund	RMT	60.00	210	76.4325	12.1513	0.126	
Karigala	3836	Kempegowda	181	Machinery	Soil Moisture Conservation Activity	Trench Cum Bund	RMT	60.00	210	76.4325	12.1513	0.126	
Karigala	3837	Nanjamma	181	Machinery	Soil Moisture Conservation Activity	Trench Cum Bund	RMT	60.00	210	76.4325	12.1513	0.126	
Karigala	3838	Nanjamma	181	Machinery	Soil Moisture Conservation Activity	Trench Cum Bund	RMT	60.00	210	76.4325	12.1513	0.126	
Karigala	3839	Singanaika	181	Machinery	Soil Moisture Conservation Activity	Trench Cum Bund	RMT	60.00	210	76.4325	12.1513	0.126	

Village Name	Farmer Code	Farmer Name	Survey Number	Rate Type (Manually/Machinery)	Activity Type (Soil Moisture Conservation Activity/ Water Harvesting Activity)	Activity Name	Unit	Unit Cost (In Rs.)	Proposed Quantity	Latitude (Deg-Min-Sec)	Longitude (Deg-Min-Sec)	Total Cost (In Lacs)	Site Photo
Karigala	3840	Puttaswamy	181	Machinery	Soil Moisture Conservation Activity	Trench Cum Bund	RMT	60.00	210	76.4325	12.1513	0.126	
Karigala	3841	Thimmanaika	181	Machinery	Soil Moisture Conservation Activity	Trench Cum Bund	RMT	60.00	210	76.4325	12.1513	0.126	
Karigala	3842	Rajamnaika	181	Machinery	Soil Moisture Conservation Activity	Trench Cum Bund	RMT	60.00	210	76.4325	12.1513	0.126	
Karigala	3843	Nagamma	181	Machinery	Soil Moisture Conservation Activity	Trench Cum Bund	RMT	60.00	210	76.4325	12.1513	0.126	
Karigala	3844	Thamayanaika	181	Machinery	Soil Moisture Conservation Activity	Trench Cum Bund	RMT	60.00	210	76.4325	12.1513	0.126	
Karigala	3845	Muddamma	181	Machinery	Soil Moisture Conservation Activity	Trench Cum Bund	RMT	60.00	300	76.4325	12.1513	0.180	
Karigala	3846	Santhayamma	181	Machinery	Soil Moisture Conservation Activity	Trench Cum Bund	RMT	60.00	375	76.4325	12.1513	0.225	
Karigala	3847	Devamma	181	Machinery	Soil Moisture Conservation Activity	Trench Cum Bund	RMT	60.00	385	76.4325	12.1513	0.231	
Karigala	3848	Putswamy	181	Machinery	Soil Moisture Conservation Activity	Trench Cum Bund	RMT	60.00	453	76.4325	12.1513	0.272	
Karigala	3849	Manchamma	181	Machinery	Soil Moisture Conservation Activity	Trench Cum Bund	RMT	60.00	308	76.4325	12.1513	0.185	
Karigala	3850	Usmad Sharif	181	Machinery	Soil Moisture Conservation Activity	Trench Cum Bund	RMT	60.00	310	76.4325	12.1513	0.186	
Karigala	3851	Siddamma	181	Machinery	Soil Moisture Conservation Activity	Trench Cum Bund	RMT	60.00	313	76.4325	12.1513	0.188	
Karigala	3852	Basavarajamma	181	Machinery	Soil Moisture Conservation Activity	Trench Cum Bund	RMT	60.00	315	76.4325	12.1513	0.189	
Karigala	3853	Chinnappa	181	Machinery	Soil Moisture Conservation Activity	Trench Cum Bund	RMT	60.00	313	76.4325	12.1513	0.188	
Karigala	3854	Loksha	181	Machinery	Soil Moisture Conservation Activity	Trench Cum Bund	RMT	60.00	310	76.4325	12.1513	0.186	
Karigala	3855	Chandrashekanaika	181	Machinery	Soil Moisture Conservation Activity	Trench Cum Bund	RMT	60.00	403	76.4325	12.1513	0.242	

Village Name	Farmer Code	Farmer Name	Survey Number	Rate Type (Manually/Machinery)	Activity Type (Soil Moisture Conservation Activity/ Water Harvesting Activity)	Activity Name	Unit	Unit Cost (In Rs.)	Proposed Quantity	Latitude (Deg-Min-Sec)	Longitude (Deg-Min-Sec)	Total Cost (In Lacs)	Site Photo
Karigala	3856	Sundramma	181	Machinery	Soil Moisture Conservation Activity	Trench Cum Bund	RMT	60.00	405	76.4325	12.1513	0.243	
Karigala	3857	Basavarajamma	181	Machinery	Soil Moisture Conservation Activity	Trench Cum Bund	RMT	60.00	408	76.4325	12.1513	0.245	
Karigala	3858	Siddegowda	181	Machinery	Soil Moisture Conservation Activity	Trench Cum Bund	RMT	60.00	330	76.4325	12.1513	0.198	
Karigala	3859	Krishnappa	200	Machinery	Soil Moisture Conservation Activity	Trench Cum Bund	RMT	60.00	203	76.4498	12.1528	0.122	
Karigala	3860	Mallesha	205/1	Machinery	Soil Moisture Conservation Activity	Trench Cum Bund	RMT	60.00	188	76.4420	12.1487	0.113	
Karigala	3861	Nagaraju	205/2	Machinery	Soil Moisture Conservation Activity	Trench Cum Bund	RMT	60.00	38	76.4420	12.1487	0.023	
Karigala	3862	Puttathayamma	206/1	Machinery	Soil Moisture Conservation Activity	Trench Cum Bund	RMT	60.00	188	76.4424	12.1468	0.113	
Karigala	3863	Jayaramegowda	206/1	Machinery	Soil Moisture Conservation Activity	Trench Cum Bund	RMT	60.00	220	76.4424	12.1468	0.132	
Karigala	3864	Puttamma	206/2	Machinery	Soil Moisture Conservation Activity	Trench Cum Bund	RMT	60.00	303	76.4424	12.1468	0.182	
Karigala	3865	Sakamma	206/3	Machinery	Soil Moisture Conservation Activity	Trench Cum Bund	RMT	60.00	213	76.4424	12.1468	0.128	
Karigala	3866	Lingegowda	206/4	Machinery	Soil Moisture Conservation Activity	Trench Cum Bund	RMT	60.00	213	76.4424	12.1468	0.128	
Karigala	3867	Ningaraju	206/5	Machinery	Soil Moisture Conservation Activity	Trench Cum Bund	RMT	60.00	568	76.4424	12.1468	0.341	
Karigala	3868	Kalegowda	206/5	Machinery	Soil Moisture Conservation Activity	Trench Cum Bund	RMT	60.00	568	76.4424	12.1468	0.341	
Karigala	3869	Byregowda	206/5	Machinery	Soil Moisture Conservation Activity	Trench Cum Bund	RMT	60.00	218	76.4424	12.1468	0.131	
Karigala	3870	Hemavathi	206/5	Machinery	Soil Moisture Conservation Activity	Trench Cum Bund	RMT	60.00	220	76.4424	12.1468	0.132	
Karigala	3871	Siddegowda	206/5	Machinery	Soil Moisture Conservation Activity	Trench Cum Bund	RMT	60.00	308	76.4424	12.1468	0.185	

Village Name	Farmer Code	Farmer Name	Survey Number	Rate Type (Manually/Machinery)	Activity Type (Soil Moisture Conservation Activity/ Water Harvesting Activity)	Activity Name	Unit	Unit Cost (In Rs.)	Proposed Quantity	Latitude (Deg-Min-Sec)	Longitude (Deg-Min-Sec)	Total Cost (In Lacs)	Site Photo
Karigala	3872	Puttamma	206/5	Machinery	Soil Moisture Conservation Activity	Trench Cum Bund	RMT	60.00	308	76.4424	12.1468	0.185	
Karigala	3873	Jayaramu	206/5	Machinery	Soil Moisture Conservation Activity	Trench Cum Bund	RMT	60.00	310	76.4424	12.1468	0.186	
Karigala	3874	Suresha	206/5	Machinery	Soil Moisture Conservation Activity	Trench Cum Bund	RMT	60.00	313	76.4424	12.1468	0.188	
Karigala	3875	Nataraju	206/5	Machinery	Soil Moisture Conservation Activity	Trench Cum Bund	RMT	60.00	320	76.4424	12.1468	0.192	
Karigala	3876	Honnamma	206/5	Machinery	Soil Moisture Conservation Activity	Trench Cum Bund	RMT	60.00	568	76.4424	12.1468	0.341	
Karigala	3877	Lakshamma	206/5	Machinery	Soil Moisture Conservation Activity	Trench Cum Bund	RMT	60.00	600	76.4424	12.1468	0.360	
Karigala	3878	Nagaraju	206/5	Machinery	Soil Moisture Conservation Activity	Trench Cum Bund	RMT	60.00	120	76.4424	12.1468	0.072	
Karigala	3879	Ningegowda	206/6	Machinery	Soil Moisture Conservation Activity	Trench Cum Bund	RMT	60.00	355	76.4424	12.1468	0.213	
Karigala	3880	Mahesha	207/1	Machinery	Soil Moisture Conservation Activity	Trench Cum Bund	RMT	60.00	413	76.4416	12.1466	0.248	
Karigala	3881	Lakshmi	207/1	Machinery	Soil Moisture Conservation Activity	Trench Cum Bund	RMT	60.00	380	76.4416	12.1466	0.228	
Karigala	3882	Jayaramegowda	207/1	Machinery	Soil Moisture Conservation Activity	Trench Cum Bund	RMT	60.00	405	76.4416	12.1466	0.243	
Karigala	3883	Jagadisha	207/1	Machinery	Soil Moisture Conservation Activity	Trench Cum Bund	RMT	60.00	78	76.4416	12.1466	0.047	
Karigala	3884	Chikthayamma	207/1	Machinery	Soil Moisture Conservation Activity	Trench Cum Bund	RMT	60.00	403	76.4416	12.1466	0.242	
Karigala	3885	Yogesha	207/2	Machinery	Soil Moisture Conservation Activity	Trench Cum Bund	RMT	60.00	403	76.4416	12.1466	0.242	
Karigala	3886	Amar	207/2	Machinery	Soil Moisture Conservation Activity	Trench Cum Bund	RMT	60.00	243	76.4416	12.1466	0.146	
Karigala	3887	Shivanagegowda	207/3	Machinery	Soil Moisture Conservation Activity	Trench Cum Bund	RMT	60.00	243	76.4416	12.1466	0.146	



Village Name	Farmer Code	Farmer Name	Survey Number	Rate Type (Manually/Machinery)	Activity Type (Soil Moisture Conservation Activity/ Water Harvesting Activity)	Activity Name	Unit	Unit Cost (In Rs.)	Proposed Quantity	Latitude (Deg-Min-Sec)	Longitude (Deg-Min-Sec)	Total Cost (In Lacs)	Site Photo
Karigala	3888	Jagadisha	208	Machinery	Soil Moisture Conservation Activity	Trench Cum Bund	RMT	60.00	243	76.4417	12.1450	0.146	
Karigala	3889	Jagadisha	208	Machinery	Soil Moisture Conservation Activity	Trench Cum Bund	RMT	60.00	48	76.4417	12.1450	0.029	
Karigala	3890	Basappa	208	Machinery	Soil Moisture Conservation Activity	Trench Cum Bund	RMT	60.00	93	76.4417	12.1450	0.056	
Karigala	3891	Devanna	208	Machinery	Soil Moisture Conservation Activity	Trench Cum Bund	RMT	60.00	243	76.4417	12.1450	0.146	
Karigala	3892	Nanjundappa	208	Machinery	Soil Moisture Conservation Activity	Trench Cum Bund	RMT	60.00	243	76.4417	12.1450	0.146	
Karigala	3893	Deviramma	209	Machinery	Soil Moisture Conservation Activity	Trench Cum Bund	RMT	60.00	243	76.4417	12.1445	0.146	
Karigala	3894	Sakamma	210	Machinery	Soil Moisture Conservation Activity	Trench Cum Bund	RMT	60.00	48	76.4410	12.1444	0.029	
Karigala	3895	Kabrayya	210	Machinery	Soil Moisture Conservation Activity	Trench Cum Bund	RMT	60.00	93	76.4410	12.1444	0.056	
Karigala	3896	Kalswamy	210	Machinery	Soil Moisture Conservation Activity	Trench Cum Bund	RMT	60.00	135	76.4410	12.1444	0.081	
Karigala	3897	Rajanna	211	Machinery	Soil Moisture Conservation Activity	Trench Cum Bund	RMT	60.00	318	76.4410	12.1427	0.191	
Karigala	3898	Chikkaboregowda	212	Machinery	Soil Moisture Conservation Activity	Trench Cum Bund	RMT	60.00	28	76.4418	12.1429	0.017	
Karigala	3899	Satyanarayanchar	212/2	Machinery	Soil Moisture Conservation Activity	Trench Cum Bund	RMT	60.00	313	76.4418	12.1429	0.188	
Karigala	3900	Achyutchari	212/2	Machinery	Soil Moisture Conservation Activity	Trench Cum Bund	RMT	60.00	313	76.4418	12.1429	0.188	
Karigala	3901	Sannegowda	212/3	Machinery	Soil Moisture Conservation Activity	Trench Cum Bund	RMT	60.00	125	76.4418	12.1429	0.075	
Karigala	3902	Kempamma	213	Machinery	Soil Moisture Conservation Activity	Trench Cum Bund	RMT	60.00	225	76.4420	12.1439	0.135	
Karigala	3903	Boregowda	214	Machinery	Soil Moisture Conservation Activity	Trench Cum Bund	RMT	60.00	65	76.4424	12.1447	0.039	

Village Name	Farmer Code	Farmer Name	Survey Number	Rate Type (Manually/Machinery)	Activity Type (Soil Moisture Conservation Activity/ Water Harvesting Activity)	Activity Name	Unit	Unit Cost (In Rs.)	Proposed Quantity	Latitude (Deg-Min-Sec)	Longitude (Deg-Min-Sec)	Total Cost (In Lacs)	Site Photo
Karigala	3904	Sakamma	215	Machinery	Soil Moisture Conservation Activity	Trench Cum Bund	RMT	60.00	58	76.4423	12.1454	0.035	
Karigala	3905	Doddakarigowda	216	Machinery	Soil Moisture Conservation Activity	Trench Cum Bund	RMT	60.00	103	76.4417	12.1450	0.062	
Karigala	3906	Ningamma	217	Machinery	Soil Moisture Conservation Activity	Trench Cum Bund	RMT	60.00	450	76.4428	12.1449	0.270	
Karigala	3907	Boregowda	218	Machinery	Soil Moisture Conservation Activity	Trench Cum Bund	RMT	60.00	823	76.4435	12.1435	0.494	
Karigala	3908	Kempamma	219	Machinery	Soil Moisture Conservation Activity	Trench Cum Bund	RMT	60.00	305	76.4427	12.1437	0.183	
Karigala	3909	Basappa	220	Machinery	Soil Moisture Conservation Activity	Trench Cum Bund	RMT	60.00	313	76.4432	12.1424	0.188	
Karigala	3910	Basavaraju	220	Machinery	Soil Moisture Conservation Activity	Trench Cum Bund	RMT	60.00	315	76.4432	12.1424	0.189	
Karigala	3911	Devegowda	221	Machinery	Soil Moisture Conservation Activity	Trench Cum Bund	RMT	60.00	183	76.4427	12.1437	0.110	
Karigala	3912	Marigowda	222	Machinery	Soil Moisture Conservation Activity	Trench Cum Bund	RMT	60.00	303	76.4432	12.1424	0.182	
Karigala	3913	Shankara	223	Machinery	Soil Moisture Conservation Activity	Trench Cum Bund	RMT	60.00	255	76.4432	12.1424	0.153	
Karigala	3914	Shivprakash	227	Machinery	Soil Moisture Conservation Activity	Trench Cum Bund	RMT	60.00	300	76.4430	12.1378	0.180	
Karigala	3915	Siddaramappa	227	Machinery	Soil Moisture Conservation Activity	Trench Cum Bund	RMT	60.00	48	76.4430	12.1378	0.029	
Karigala	3916	Muddappa	227	Machinery	Soil Moisture Conservation Activity	Trench Cum Bund	RMT	60.00	60	76.4430	12.1378	0.036	
Karigala	3917	Mallikarjunappa	227	Machinery	Soil Moisture Conservation Activity	Trench Cum Bund	RMT	60.00	60	76.4430	12.1378	0.036	
Karigala	3918	Ssiddaramegowda	227	Machinery	Soil Moisture Conservation Activity	Trench Cum Bund	RMT	60.00	95	76.4430	12.1378	0.057	
Karigala	3919	Bettegowda	227	Machinery	Soil Moisture Conservation Activity	Trench Cum Bund	RMT	60.00	40	76.4430	12.1378	0.024	

Village Name	Farmer Code	Farmer Name	Survey Number	Rate Type (Manually/Machinery)	Activity Type (Soil Moisture Conservation Activity/ Water Harvesting Activity)	Activity Name	Unit	Unit Cost (In Rs.)	Proposed Quantity	Latitude (Deg-Min-Sec)	Longitude (Deg-Min-Sec)	Total Cost (In Lacs)	Site Photo
Karigala	3920	Kamalamma	227	Machinery	Soil Moisture Conservation Activity	Trench Cum Bund	RMT	60.00	313	76.4430	12.1378	0.188	
Karigala	3921	Gowramma	227	Machinery	Soil Moisture Conservation Activity	Trench Cum Bund	RMT	60.00	193	76.4430	12.1378	0.116	
Karigala	3922	Nandisha	227	Machinery	Soil Moisture Conservation Activity	Trench Cum Bund	RMT	60.00	193	76.4430	12.1378	0.116	
Karigala	3923	Karichamayya	229	Machinery	Soil Moisture Conservation Activity	Trench Cum Bund	RMT	60.00	803	76.4465	12.1456	0.482	
Karigala	3924	Puttathayamma	229	Machinery	Soil Moisture Conservation Activity	Trench Cum Bund	RMT	60.00	200	76.4480	12.1449	0.120	
Karigala	3925	Basavraju	230	Machinery	Soil Moisture Conservation Activity	Trench Cum Bund	RMT	60.00	183	76.4455	12.1443	0.110	
Karigala	3926	Lakshamma	231	Machinery	Soil Moisture Conservation Activity	Trench Cum Bund	RMT	60.00	108	76.4500	12.1444	0.065	
Karigala	3927	Mahadeva	232	Machinery	Soil Moisture Conservation Activity	Trench Cum Bund	RMT	60.00	218	76.4517	12.1434	0.131	
Karigala	3928	Lakshamma	233	Machinery	Soil Moisture Conservation Activity	Trench Cum Bund	RMT	60.00	613	76.4481	12.1429	0.368	
Karigala	3929	Parimala	233	Machinery	Soil Moisture Conservation Activity	Trench Cum Bund	RMT	60.00	530	76.4519	12.1424	0.318	
Karigala	3930	Ratamma	234	Machinery	Soil Moisture Conservation Activity	Trench Cum Bund	RMT	60.00	755	76.4446	12.1422	0.453	
Karigala	3931	Kalyanamma	234	Machinery	Soil Moisture Conservation Activity	Trench Cum Bund	RMT	60.00	203	76.4457	12.1418	0.122	
Karigala	3932	Sidlingegowda	235	Machinery	Soil Moisture Conservation Activity	Trench Cum Bund	RMT	60.00	253	76.4477	12.1415	0.152	
Karigala	3933	Shivshankara	236	Machinery	Soil Moisture Conservation Activity	Trench Cum Bund	RMT	60.00	170	76.4500	12.1420	0.102	
Karigala	3934	Kempamma	237	Machinery	Soil Moisture Conservation Activity	Trench Cum Bund	RMT	60.00	300	76.4441	12.1412	0.180	
Karigala	3935	Veerabadregowda	238	Machinery	Soil Moisture Conservation Activity	Trench Cum Bund	RMT	60.00	135	76.4519	12.1414	0.081	

Village Name	Farmer Code	Farmer Name	Survey Number	Rate Type (Manually/Machinery)	Activity Type (Soil Moisture Conservation Activity/ Water Harvesting Activity)	Activity Name	Unit	Unit Cost (In Rs.)	Proposed Quantity	Latitude (Deg-Min-Sec)	Longitude (Deg-Min-Sec)	Total Cost (In Lacs)	Site Photo
Karigala	3936	Doddayya	239	Machinery	Soil Moisture Conservation Activity	Trench Cum Bund	RMT	60.00	305	76.4502	12.1406	0.183	
Karigala	3937	Sannamaramma	240	Machinery	Soil Moisture Conservation Activity	Trench Cum Bund	RMT	60.00	403	76.4432	12.1413	0.242	
Karigala	3938	Mulluramma	241	Machinery	Soil Moisture Conservation Activity	Trench Cum Bund	RMT	60.00	313	76.4522	12.1398	0.188	
Karigala	3939	Halamma	242	Machinery	Soil Moisture Conservation Activity	Trench Cum Bund	RMT	60.00	425	76.4488	12.1400	0.255	
Karigala	3940	Veerabadregowda	243	Machinery	Soil Moisture Conservation Activity	Trench Cum Bund	RMT	60.00	830	76.4551	12.1377	0.498	
Karigala	3941	Javaramma	244	Machinery	Soil Moisture Conservation Activity	Trench Cum Bund	RMT	60.00	210	76.4546	12.1388	0.126	
Karigala	3942	Nagegowda	245	Machinery	Soil Moisture Conservation Activity	Trench Cum Bund	RMT	60.00	153	76.4439	12.1398	0.092	
Karigala	3943	Ningegowda	252	Machinery	Soil Moisture Conservation Activity	Trench Cum Bund	RMT	60.00	903	76.4536	12.1383	0.542	
Karigala	3944	Veerabadregowda	252	Machinery	Soil Moisture Conservation Activity	Trench Cum Bund	RMT	60.00	78	76.4470	12.1395	0.047	
Karigala	3945	Veerabadregowda	252	Machinery	Soil Moisture Conservation Activity	Trench Cum Bund	RMT	60.00	78	76.4470	12.1395	0.047	
Karigala	3946	Shivrudregowda	252	Machinery	Soil Moisture Conservation Activity	Trench Cum Bund	RMT	60.00	78	76.4470	12.1395	0.047	
Karigala	3947	Nagamma	423	Machinery	Soil Moisture Conservation Activity	Trench Cum Bund	RMT	60.00	780	76.4438	12.1659	0.468	
Karigala	3948	Nagamma	424	Machinery	Soil Moisture Conservation Activity	Trench Cum Bund	RMT	60.00	703	76.4482	12.1540	0.422	
Karigala	3949	Mahadevamma	425	Machinery	Soil Moisture Conservation Activity	Trench Cum Bund	RMT	60.00	108	76.4525	12.1526	0.065	
Karigala	3950	Muralidhara	425	Machinery	Soil Moisture Conservation Activity	Trench Cum Bund	RMT	60.00	155	76.4367	12.1525	0.093	
Karigala	3951	Ningegowda	425	Machinery	Soil Moisture Conservation Activity	Trench Cum Bund	RMT	60.00	150	76.4371	12.1520	0.090	

Village Name	Farmer Code	Farmer Name	Survey Number	Rate Type (Manually/Machinery)	Activity Type (Soil Moisture Conservation Activity/ Water Harvesting Activity)	Activity Name	Unit	Unit Cost (In Rs.)	Proposed Quantity	Latitude (Deg-Min-Sec)	Longitude (Deg-Min-Sec)	Total Cost (In Lacs)	Site Photo
Karigala	3952	Umesha	426	Machinery	Soil Moisture Conservation Activity	Trench Cum Bund	RMT	60.00	145	76.4375	12.1515	0.087	
Karigala	3953	Mudramappa	427	Machinery	Soil Moisture Conservation Activity	Trench Cum Bund	RMT	60.00	80	76.4375	12.1512	0.048	
Karigala	3954	Prabhuswamy	427	Machinery	Soil Moisture Conservation Activity	Trench Cum Bund	RMT	60.00	53	76.4374	12.1508	0.032	
Karigala	3955	Nanjundegowda	428	Machinery	Soil Moisture Conservation Activity	Trench Cum Bund	RMT	60.00	223	76.4375	12.1503	0.134	
Karigala	3956	Marigowda	428	Machinery	Soil Moisture Conservation Activity	Trench Cum Bund	RMT	60.00	223	76.4468	12.1502	0.134	
Karigala	3957	Doddathammegowda	429	Machinery	Soil Moisture Conservation Activity	Trench Cum Bund	RMT	60.00	100	76.4374	12.1498	0.060	
Karigala	3958	Puttaraju	430	Machinery	Soil Moisture Conservation Activity	Trench Cum Bund	RMT	60.00	100	76.4446	12.1494	0.060	
Karigala	3959	Noorunnisa	431	Machinery	Soil Moisture Conservation Activity	Trench Cum Bund	RMT	60.00	153	76.4496	12.1496	0.092	
Karigala	3960	Siddaraju	433	Machinery	Soil Moisture Conservation Activity	Trench Cum Bund	RMT	60.00	50	76.4374	12.1491	0.030	
Karigala	3961	Siddaraju	434	Machinery	Soil Moisture Conservation Activity	Trench Cum Bund	RMT	60.00	53	76.4497	12.1488	0.032	
Karigala	3962	Mahamad Pasha	435	Machinery	Soil Moisture Conservation Activity	Trench Cum Bund	RMT	60.00	300	76.4448	12.1477	0.180	
Karigala	3963	Fathima Kausar	436	Machinery	Soil Moisture Conservation Activity	Trench Cum Bund	RMT	60.00	30	76.4498	12.1481	0.018	
Karigala	3964	Sheeba Afrin	437	Machinery	Soil Moisture Conservation Activity	Trench Cum Bund	RMT	60.00	520	76.4319	12.1466	0.312	
Karigala	3965	Musheer Ahmed	438	Machinery	Soil Moisture Conservation Activity	Trench Cum Bund	RMT	60.00	20	76.4323	12.1466	0.012	
Karigala	3966	Purshotham Bhat	439	Machinery	Soil Moisture Conservation Activity	Trench Cum Bund	RMT	60.00	373	76.4328	12.1465	0.224	
Karigala	3967	Purshotham Bhat	440	Machinery	Soil Moisture Conservation Activity	Trench Cum Bund	RMT	60.00	288	76.4334	12.1464	0.173	

Village Name	Farmer Code	Farmer Name	Survey Number	Rate Type (Manually/Machinery)	Activity Type (Soil Moisture Conservation Activity/ Water Harvesting Activity)	Activity Name	Unit	Unit Cost (In Rs.)	Proposed Quantity	Latitude (Deg-Min-Sec)	Longitude (Deg-Min-Sec)	Total Cost (In Lacs)	Site Photo
Karigala	3968	Ravi	441	Machinery	Soil Moisture Conservation Activity	Trench Cum Bund	RMT	60.00	100	76.4339	12.1465	0.060	
Karigala	3969	Nagaraju	441	Machinery	Soil Moisture Conservation Activity	Trench Cum Bund	RMT	60.00	88	76.4345	12.1466	0.053	
Karigala	3970	Nayaz Ahmed Khan	442	Machinery	Soil Moisture Conservation Activity	Trench Cum Bund	RMT	60.00	103	76.4351	12.1465	0.062	
Karigala	3971	Sreeraman	443	Machinery	Soil Moisture Conservation Activity	Trench Cum Bund	RMT	60.00	260	76.4357	12.1465	0.156	
Karigala	3972	Siddaramgowda	444	Machinery	Soil Moisture Conservation Activity	Trench Cum Bund	RMT	60.00	100	76.4362	12.1464	0.060	
Karigala	3973	Nagegowda	445	Machinery	Soil Moisture Conservation Activity	Trench Cum Bund	RMT	60.00	100	76.4368	12.1465	0.060	
Karigala	3974	Boregowda	446	Machinery	Soil Moisture Conservation Activity	Trench Cum Bund	RMT	60.00	100	76.4387	12.1465	0.060	
Karigala	3975	Veerabadregowda	447	Machinery	Soil Moisture Conservation Activity	Trench Cum Bund	RMT	60.00	100	76.4375	12.1465	0.060	
Karigala	3976	Chikkannegowda	448	Machinery	Soil Moisture Conservation Activity	Trench Cum Bund	RMT	60.00	63	76.4382	12.1464	0.038	
Karigala	3977	Lingarajegowda	449	Machinery	Soil Moisture Conservation Activity	Trench Cum Bund	RMT	60.00	375	76.4498	12.1473	0.225	
Karigala	3978	Mallappa	451	Machinery	Soil Moisture Conservation Activity	Trench Cum Bund	RMT	60.00	375	76.4455	12.1467	0.225	
Karigala	3979	Shivaramgowda	452	Machinery	Soil Moisture Conservation Activity	Trench Cum Bund	RMT	60.00	65	76.4443	12.1458	0.039	
Karigala	3980	Saluman	456	Machinery	Soil Moisture Conservation Activity	Trench Cum Bund	RMT	60.00	15	76.4306	12.1463	0.009	
Karigala	3981	Mahadevamma	457	Machinery	Soil Moisture Conservation Activity	Trench Cum Bund	RMT	60.00	235	76.4314	12.1456	0.141	
Karigala	3982	Sreeraman	458	Machinery	Soil Moisture Conservation Activity	Trench Cum Bund	RMT	60.00	150	76.4306	12.1454	0.090	
Karigala	3983	Mahadevayya	467	Machinery	Soil Moisture Conservation Activity	Trench Cum Bund	RMT	60.00	110	76.4517	12.1445	0.066	

Village Name	Farmer Code	Farmer Name	Survey Number	Rate Type (Manually/Machinery)	Activity Type (Soil Moisture Conservation Activity/ Water Harvesting Activity)	Activity Name	Unit	Unit Cost (In Rs.)	Proposed Quantity	Latitude (Deg-Min-Sec)	Longitude (Deg-Min-Sec)	Total Cost (In Lacs)	Site Photo
Karigala	3984	Devamma	468	Machinery	Soil Moisture Conservation Activity	Trench Cum Bund	RMT	60.00	60	76.4299	12.1439	0.036	
Karigala	3985	Narsamma	469	Machinery	Soil Moisture Conservation Activity	Trench Cum Bund	RMT	60.00	298	76.4517	12.1439	0.179	
Karigala	3986	Jayaramu	470	Machinery	Soil Moisture Conservation Activity	Trench Cum Bund	RMT	60.00	100	76.4499	12.1428	0.060	
Doddakere kaval	3987	Venkataramanayya	1/10	Machinery	Soil Moisture Conservation Activity	Trench Cum Bund	RMT	60.00	300	76.3791	12.1366	0.180	
Doddakere kaval	3988	Channakrishnegowda	1/11	Machinery	Soil Moisture Conservation Activity	Trench Cum Bund	RMT	60.00	405	76.3791	12.1366	0.243	
Doddakere kaval	3989	Ramalingegowda	1/12	Machinery	Soil Moisture Conservation Activity	Trench Cum Bund	RMT	60.00	700	76.3791	12.1366	0.420	
Doddakere kaval	3990	Venkataramanayya	1/13	Machinery	Soil Moisture Conservation Activity	Trench Cum Bund	RMT	60.00	300	76.3791	12.1366	0.180	
Doddakere kaval	3991	Rakimuttappa	1/2	Machinery	Soil Moisture Conservation Activity	Trench Cum Bund	RMT	60.00	313	76.3791	12.1366	0.188	
Doddakere kaval	3992	Basavrajju	1/2	Machinery	Soil Moisture Conservation Activity	Trench Cum Bund	RMT	60.00	375	76.3791	12.1366	0.225	
Doddakere kaval	3993	Siddalingappa	1/2	Machinery	Soil Moisture Conservation Activity	Trench Cum Bund	RMT	60.00	400	76.3791	12.1366	0.240	
Doddakere kaval	3994	Gnanamuttu	1/3	Machinery	Soil Moisture Conservation Activity	Trench Cum Bund	RMT	60.00	140	76.3791	12.1366	0.084	
Doddakere kaval	3995	Prema	1/3	Machinery	Soil Moisture Conservation Activity	Trench Cum Bund	RMT	60.00	125	76.3791	12.1366	0.075	
Doddakere kaval	3996	Lingamma	1/3	Machinery	Soil Moisture Conservation Activity	Trench Cum Bund	RMT	60.00	125	76.3791	12.1366	0.075	
Doddakere kaval	3997	Eronika	1/3	Machinery	Soil Moisture Conservation Activity	Trench Cum Bund	RMT	60.00	300	76.3791	12.1366	0.180	
Doddakere kaval	3998	Rayappa	1/3	Machinery	Soil Moisture Conservation Activity	Trench Cum Bund	RMT	60.00	300	76.3791	12.1366	0.180	
Doddakere kaval	3999	Sagaayameri	1/4	Machinery	Soil Moisture Conservation Activity	Trench Cum Bund	RMT	60.00	625	76.3791	12.1366	0.375	

Village Name	Farmer Code	Farmer Name	Survey Number	Rate Type (Manually/Machinery)	Activity Type (Soil Moisture Conservation Activity/ Water Harvesting Activity)	Activity Name	Unit	Unit Cost (In Rs.)	Proposed Quantity	Latitude (Deg-Min-Sec)	Longitude (Deg-Min-Sec)	Total Cost (In Lacs)	Site Photo
Doddakere kaval	4000	Madaleyamma	1/4	Machinery	Soil Moisture Conservation Activity	Trench Cum Bund	RMT	60.00	375	76.3791	12.1366	0.225	
Doddakere kaval	4001	Chinnappa	1/4	Machinery	Soil Moisture Conservation Activity	Trench Cum Bund	RMT	60.00	375	76.3791	12.1366	0.225	
Doddakere kaval	4002	Madaleyamma	1/4	Machinery	Soil Moisture Conservation Activity	Trench Cum Bund	RMT	60.00	150	76.3791	12.1366	0.090	
Doddakere kaval	4003	Marimadayya	1/4	Machinery	Soil Moisture Conservation Activity	Trench Cum Bund	RMT	60.00	200	76.3791	12.1366	0.120	
Doddakere kaval	4004	Chinnappa	1/4	Machinery	Soil Moisture Conservation Activity	Trench Cum Bund	RMT	60.00	125	76.3791	12.1366	0.075	
Doddakere kaval	4005	Madalemuttu	1/4	Machinery	Soil Moisture Conservation Activity	Trench Cum Bund	RMT	60.00	250	76.3791	12.1366	0.150	
Doddakere kaval	4006	Ratnaswamy	1/4	Machinery	Soil Moisture Conservation Activity	Trench Cum Bund	RMT	60.00	250	76.3791	12.1366	0.150	
Doddakere kaval	4007	Periyanayaga	1/4	Machinery	Soil Moisture Conservation Activity	Trench Cum Bund	RMT	60.00	250	76.3791	12.1366	0.150	
Doddakere kaval	4008	Bhagyamma	1/4	Machinery	Soil Moisture Conservation Activity	Trench Cum Bund	RMT	60.00	250	76.3791	12.1366	0.150	
Doddakere kaval	4009	Papegowda	1/6	Machinery	Soil Moisture Conservation Activity	Trench Cum Bund	RMT	60.00	503	76.3791	12.1366	0.302	
Doddakere kaval	4010	Sushma	1/7	Machinery	Soil Moisture Conservation Activity	Trench Cum Bund	RMT	60.00	375	76.3791	12.1366	0.225	
Doddakere kaval	4011	Ravindrakumar	1/8	Machinery	Soil Moisture Conservation Activity	Trench Cum Bund	RMT	60.00	700	76.3791	12.1366	0.420	
Doddakere kaval	4012	Rajesha	1/9	Machinery	Soil Moisture Conservation Activity	Trench Cum Bund	RMT	60.00	503	76.3791	12.1366	0.302	
Vallahalli	4013	Mahesh	1	Machinery	Soil Moisture Conservation Activity	Trench Cum Bund	RMT	60.00	468	76.3791	12.1366	0.281	
Holehundi	4014	Sarkari	245/1	Machinery	Soil Moisture Conservation Activity	Trench Cum Bund	RMT	60.00	250	0.0000	0.0000	0.150	
K.Kannnahalli	4015	Bhoo Swadina	'1/1	Machinery	Soil Moisture Conservation Activity	Trench Cum Bund	RMT	60.00	103	0.0000	0.0000	0.062	



Village Name	Farmer Code	Farmer Name	Survey Number	Rate Type (Manually/Machinery)	Activity Type (Soil Moisture Conservation Activity/ Water Harvesting Activity)	Activity Name	Unit	Unit Cost (In Rs.)	Proposed Quantity	Latitude (Deg-Min-Sec)	Longitude (Deg-Min-Sec)	Total Cost (In Lacs)	Site Photo
Karigala	4016	Sarkari beelu	130	Machinery	Soil Moisture Conservation Activity	Trench Cum Bund	RMT	60.00	768	0.0000	0.0000	0.461	
Karigala	4017	Sarkari	106	Machinery	Soil Moisture Conservation Activity	Trench Cum Bund	RMT	60.00	98	0.0000	0.0000	0.059	
Karigala	4018	Sarkari Kere	95	Machinery	Soil Moisture Conservation Activity	Trench Cum Bund	RMT	60.00	5088	0.0000	0.0000	3.053	
Vallahalli	4019	Beelu	2	Machinery	Soil Moisture Conservation Activity	Trench Cum Bund	RMT	60.00	1478	0.0000	0.0000	0.887	
Karigala	4020	Krishnegowda	224/2	Machinery	Soil Moisture Conservation Activity	Trench Cum Bund	RMT	60.00	288	76.4411	12.1379	0.173	
Karigala	4021	Nanjegowda	224/3	Machinery	Soil Moisture Conservation Activity	Trench Cum Bund	RMT	60.00	40	76.4411	12.1379	0.024	
Karigala	4022	Siddaramegowda	224/4	Machinery	Soil Moisture Conservation Activity	Trench Cum Bund	RMT	60.00	288	76.4411	12.1379	0.173	
Karigala	4023	Basavarajegowda	224/5	Machinery	Soil Moisture Conservation Activity	Trench Cum Bund	RMT	60.00	290	76.4411	12.1379	0.174	
Karigala	4024	Basavegowda	224/6	Machinery	Soil Moisture Conservation Activity	Trench Cum Bund	RMT	60.00	288	76.4411	12.1379	0.173	
Karigala	4025	Krishnegowda	225/1	Machinery	Soil Moisture Conservation Activity	Trench Cum Bund	RMT	60.00	40	76.4410	12.1365	0.024	
Karigala	4026	Nanjegowda	225/2	Machinery	Soil Moisture Conservation Activity	Trench Cum Bund	RMT	60.00	38	76.4410	12.1365	0.023	
Karigala	4027	Siddaramegowda	225/3	Machinery	Soil Moisture Conservation Activity	Trench Cum Bund	RMT	60.00	540	76.4410	12.1365	0.324	
Karigala	4028	Basavarajegowda	225/4	Machinery	Soil Moisture Conservation Activity	Trench Cum Bund	RMT	60.00	40	76.4410	12.1365	0.024	
Karigala	4029	Basavegowda	225/5	Machinery	Soil Moisture Conservation Activity	Trench Cum Bund	RMT	60.00	290	76.4410	12.1365	0.174	
Karigala	4030	Venkatamma	334/1	Machinery	Soil Moisture Conservation Activity	Trench Cum Bund	RMT	60.00	683	76.4393	12.1206	0.410	
Karigala	4031	Kendagannegowda	334/2	Machinery	Soil Moisture Conservation Activity	Trench Cum Bund	RMT	60.00	113	76.4393	12.1206	0.068	

Village Name	Farmer Code	Farmer Name	Survey Number	Rate Type (Manually/Machinery)	Activity Type (Soil Moisture Conservation Activity/ Water Harvesting Activity)	Activity Name	Unit	Unit Cost (In Rs.)	Proposed Quantity	Latitude (Deg-Min-Sec)	Longitude (Deg-Min-Sec)	Total Cost (In Lacs)	Site Photo
Karigala	4032	Shantakumari	334/3	Machinery	Soil Moisture Conservation Activity	Trench Cum Bund	RMT	60.00	135	76.4393	12.1206	0.081	
Karigala	4033	Kendaganswamy	334/4	Machinery	Soil Moisture Conservation Activity	Trench Cum Bund	RMT	60.00	70	76.4393	12.1206	0.042	
Karigala	4034	Kantharaju	334/5	Machinery	Soil Moisture Conservation Activity	Trench Cum Bund	RMT	60.00	83	76.4393	12.1206	0.050	
Karigala	4035	Kendaganswamy	333	Machinery	Soil Moisture Conservation Activity	Trench Cum Bund	RMT	60.00	68	76.4406	12.1206	0.041	
Karigala	4036	Manju	224/1A	Machinery	Soil Moisture Conservation Activity	Trench Cum Bund	RMT	60.00	110	76.4411	12.1379	0.066	
Karigala	4037	Sakamma	224/1B	Machinery	Soil Moisture Conservation Activity	Trench Cum Bund	RMT	60.00	108	76.4411	12.1379	0.065	
Karigala	4038	Thayamma	224/1C	Machinery	Soil Moisture Conservation Activity	Trench Cum Bund	RMT	60.00	108	76.4411	12.1379	0.065	
Karigala	4039	Siddamma	224/1D	Machinery	Soil Moisture Conservation Activity	Trench Cum Bund	RMT	60.00	110	76.4411	12.1379	0.066	
Karigala	4040	Manchayya	360/1	Machinery	Soil Moisture Conservation Activity	Trench Cum Bund	RMT	60.00	100	76.4394	12.1240	0.060	
Karigala	4041	Shivaraju	360/2	Machinery	Soil Moisture Conservation Activity	Trench Cum Bund	RMT	60.00	98	76.4394	12.1240	0.059	
Karigala	4042	Puttayya	360/3	Machinery	Soil Moisture Conservation Activity	Trench Cum Bund	RMT	60.00	598	76.4394	12.1240	0.359	
Karigala	4043	Byrayya	360/4	Machinery	Soil Moisture Conservation Activity	Trench Cum Bund	RMT	60.00	875	76.4394	12.1240	0.525	
Karigala	4044	Siddaraju	360/5	Machinery	Soil Moisture Conservation Activity	Trench Cum Bund	RMT	60.00	98	76.4394	12.1240	0.059	
Karigala	4045	Basavaraju	369	Machinery	Soil Moisture Conservation Activity	Trench Cum Bund	RMT	60.00	45	76.4411	12.1239	0.027	
Karigala	4046	Suma	367/1	Machinery	Soil Moisture Conservation Activity	Trench Cum Bund	RMT	60.00	103	76.4405	12.1233	0.062	
Karigala	4047	Basavaraju	367/2	Machinery	Soil Moisture Conservation Activity	Trench Cum Bund	RMT	60.00	370	76.4405	12.1233	0.222	

Village Name	Farmer Code	Farmer Name	Survey Number	Rate Type (Manually/Machinery)	Activity Type (Soil Moisture Conservation Activity/ Water Harvesting Activity)	Activity Name	Unit	Unit Cost (In Rs.)	Proposed Quantity	Latitude (Deg-Min-Sec)	Longitude (Deg-Min-Sec)	Total Cost (In Lacs)	Site Photo
Karigala	4048	Lakshamma	368/1	Machinery	Soil Moisture Conservation Activity	Trench Cum Bund	RMT	60.00	138	76.4415	12.1232	0.083	
Karigala	4049	Lingegowdac	368/2	Machinery	Soil Moisture Conservation Activity	Trench Cum Bund	RMT	60.00	138	76.4415	12.1232	0.083	
Karigala	4050	Shivaraju	374/3	Machinery	Soil Moisture Conservation Activity	Trench Cum Bund	RMT	60.00	53	76.4388	12.1259	0.032	
Karigala	4051	Byrayya	374/4	Machinery	Soil Moisture Conservation Activity	Trench Cum Bund	RMT	60.00	53	76.4388	12.1259	0.032	
Karigala	4052	Puttasiddamma	373/1	Machinery	Soil Moisture Conservation Activity	Trench Cum Bund	RMT	60.00	173	76.4390	12.1253	0.104	
Karigala	4053	Siddaraju	373/2	Machinery	Soil Moisture Conservation Activity	Trench Cum Bund	RMT	60.00	103	76.4390	12.1253	0.062	
Karigala	4054	Byrayya	373/3	Machinery	Soil Moisture Conservation Activity	Trench Cum Bund	RMT	60.00	35	76.4390	12.1253	0.021	
Karigala	4055	Shivaraju	373/4	Machinery	Soil Moisture Conservation Activity	Trench Cum Bund	RMT	60.00	35	76.4390	12.1253	0.021	
Karigala	4056	Kadappa	358	Machinery	Soil Moisture Conservation Activity	Trench Cum Bund	RMT	60.00	275	76.4386	12.1247	0.165	
Karigala	4057	Siddappa	381/1	Machinery	Soil Moisture Conservation Activity	Trench Cum Bund	RMT	60.00	458	76.4363	12.1269	0.275	
Karigala	4058	Leela Nagabhooshana	382	Machinery	Soil Moisture Conservation Activity	Trench Cum Bund	RMT	60.00	393	76.4362	12.1263	0.236	
Karigala	4059	Chikkamma	383/1	Machinery	Soil Moisture Conservation Activity	Trench Cum Bund	RMT	60.00	55	76.4361	12.1257	0.033	
Karigala	4060	Abdul Suban	377/1	Machinery	Soil Moisture Conservation Activity	Trench Cum Bund	RMT	60.00	140	76.4383	12.1271	0.084	
Karigala	4061	Venkateshanaika	377/2	Machinery	Soil Moisture Conservation Activity	Trench Cum Bund	RMT	60.00	120	76.4383	12.1271	0.072	
Karigala	4062	Venkatamma	377/3	Machinery	Soil Moisture Conservation Activity	Trench Cum Bund	RMT	60.00	285	76.4383	12.1271	0.171	
Karigala	4063	Puttasiddayya	377/4	Machinery	Soil Moisture Conservation Activity	Trench Cum Bund	RMT	60.00	100	76.4383	12.1271	0.060	

Village Name	Farmer Code	Farmer Name	Survey Number	Rate Type (Manually/Machinery)	Activity Type (Soil Moisture Conservation Activity/ Water Harvesting Activity)	Activity Name	Unit	Unit Cost (In Rs.)	Proposed Quantity	Latitude (Deg-Min-Sec)	Longitude (Deg-Min-Sec)	Total Cost (In Lacs)	Site Photo
Karigala	4064	Puttayya	377/5	Machinery	Soil Moisture Conservation Activity	Trench Cum Bund	RMT	60.00	100	76.4383	12.1271	0.060	
Karigala	4065	Venkatanaika	377/6	Machinery	Soil Moisture Conservation Activity	Trench Cum Bund	RMT	60.00	38	76.4383	12.1271	0.023	
Karigala	4066	Rammurthy	376	Machinery	Soil Moisture Conservation Activity	Trench Cum Bund	RMT	60.00	158	76.4391	12.1272	0.095	
Karigala	4067	Padmakumari	375	Machinery	Soil Moisture Conservation Activity	Trench Cum Bund	RMT	60.00	68	76.4392	12.1265	0.041	
Karigala	4068	Doorada Ninga	374/1	Machinery	Soil Moisture Conservation Activity	Trench Cum Bund	RMT	60.00	220	76.4388	12.1259	0.132	
Karigala	4069	Puttasiddayya	37/2	Machinery	Soil Moisture Conservation Activity	Trench Cum Bund	RMT	60.00	105	76.4411	12.1346	0.063	
Karigala	4070	Ashwinin	396/3	Machinery	Soil Moisture Conservation Activity	Trench Cum Bund	RMT	60.00	188	76.4358	12.1285	0.113	
Karigala	4071	Thimmanaika	396/4	Machinery	Soil Moisture Conservation Activity	Trench Cum Bund	RMT	60.00	40	76.4358	12.1285	0.024	
Karigala	4072	Thimmanaika	397/1	Machinery	Soil Moisture Conservation Activity	Trench Cum Bund	RMT	60.00	68	76.4375	12.1283	0.041	
Karigala	4073	Mahadevamma	397/1	Machinery	Soil Moisture Conservation Activity	Trench Cum Bund	RMT	60.00	63	76.4375	12.1283	0.038	
Karigala	4074	Mahadevamma	397/2	Machinery	Soil Moisture Conservation Activity	Trench Cum Bund	RMT	60.00	88	76.4375	12.1283	0.053	
Karigala	4075	Chikkamma	397/2	Machinery	Soil Moisture Conservation Activity	Trench Cum Bund	RMT	60.00	65	76.4375	12.1283	0.039	
Karigala	4076	Boganaika	397/2	Machinery	Soil Moisture Conservation Activity	Trench Cum Bund	RMT	60.00	225	76.4375	12.1283	0.135	
Karigala	4077	Thimmanaika	397/2	Machinery	Soil Moisture Conservation Activity	Trench Cum Bund	RMT	60.00	85	76.4375	12.1283	0.051	
Karigala	4078	Ashwini	397/3	Machinery	Soil Moisture Conservation Activity	Trench Cum Bund	RMT	60.00	293	76.4375	12.1283	0.176	
Karigala	4079	Hanumantanaika	378	Machinery	Soil Moisture Conservation Activity	Trench Cum Bund	RMT	60.00	195	76.4374	12.1277	0.117	

Village Name	Farmer Code	Farmer Name	Survey Number	Rate Type (Manually/Machinery)	Activity Type (Soil Moisture Conservation Activity/ Water Harvesting Activity)	Activity Name	Unit	Unit Cost (In Rs.)	Proposed Quantity	Latitude (Deg-Min-Sec)	Longitude (Deg-Min-Sec)	Total Cost (In Lacs)	Site Photo
Karigala	4080	Vazida Tabrun Maakola	411/2	Machinery	Soil Moisture Conservation Activity	Trench Cum Bund	RMT	60.00	275	76.4378	12.1351	0.165	
Karigala	4081	Ramalingagowda	411/3	Machinery	Soil Moisture Conservation Activity	Trench Cum Bund	RMT	60.00	288	76.4378	12.1351	0.173	
Karigala	4082	Madamma	411/4	Machinery	Soil Moisture Conservation Activity	Trench Cum Bund	RMT	60.00	275	76.4378	12.1351	0.165	
Karigala	4083	Anisa Ahamad	411/5	Machinery	Soil Moisture Conservation Activity	Trench Cum Bund	RMT	60.00	263	76.4378	12.1351	0.158	
Karigala	4084	Anisa Ahamad	411/6	Machinery	Soil Moisture Conservation Activity	Trench Cum Bund	RMT	60.00	403	76.4378	12.1351	0.242	
Karigala	4085	Puttappa	410/1	Machinery	Soil Moisture Conservation Activity	Trench Cum Bund	RMT	60.00	503	76.4356	12.1366	0.302	
Karigala	4086	Kempegowda	410/2	Machinery	Soil Moisture Conservation Activity	Trench Cum Bund	RMT	60.00	365	76.4356	12.1366	0.219	
Karigala	4087	Nagarajamurthy	410/3	Machinery	Soil Moisture Conservation Activity	Trench Cum Bund	RMT	60.00	365	76.4356	12.1366	0.219	
Karigala	4088	Ningamma	410/4	Machinery	Soil Moisture Conservation Activity	Trench Cum Bund	RMT	60.00	463	76.4356	12.1366	0.278	
Karigala	4089	Kalibande Baskaraj	418/7	Machinery	Soil Moisture Conservation Activity	Trench Cum Bund	RMT	60.00	75	76.4377	12.1325	0.045	
Karigala	4090	Somanna	417/1	Machinery	Soil Moisture Conservation Activity	Trench Cum Bund	RMT	60.00	675	76.4365	12.1319	0.405	
Karigala	4091	Kalibande Baskaraj	417/2	Machinery	Soil Moisture Conservation Activity	Trench Cum Bund	RMT	60.00	350	76.4365	12.1319	0.210	
Karigala	4092	Kalibande Baskaraj	417/3	Machinery	Soil Moisture Conservation Activity	Trench Cum Bund	RMT	60.00	175	76.4365	12.1319	0.105	
Karigala	4093	Nanjappa	420	Machinery	Soil Moisture Conservation Activity	Trench Cum Bund	RMT	60.00	288	76.4391	12.1325	0.173	
Karigala	4094	Kalibande Baskaraj	421/1	Machinery	Soil Moisture Conservation Activity	Trench Cum Bund	RMT	60.00	428	76.4390	12.1315	0.257	
Karigala	4095	Kalibande Baskaraj	416/1	Machinery	Soil Moisture Conservation Activity	Trench Cum Bund	RMT	60.00	165	76.4374	12.1305	0.099	

Village Name	Farmer Code	Farmer Name	Survey Number	Rate Type (Manually/Machinery)	Activity Type (Soil Moisture Conservation Activity/ Water Harvesting Activity)	Activity Name	Unit	Unit Cost (In Rs.)	Proposed Quantity	Latitude (Deg-Min-Sec)	Longitude (Deg-Min-Sec)	Total Cost (In Lacs)	Site Photo
Karigala	4096	Kalibande Baskaraj	416/2	Machinery	Soil Moisture Conservation Activity	Trench Cum Bund	RMT	60.00	180	76.4374	12.1305	0.108	
Karigala	4097	Devamma	415/1	Machinery	Soil Moisture Conservation Activity	Trench Cum Bund	RMT	60.00	205	76.4355	12.1312	0.123	
Karigala	4098	Puttamma	415/1	Machinery	Soil Moisture Conservation Activity	Trench Cum Bund	RMT	60.00	205	76.4355	12.1312	0.123	
Karigala	4099	Sannavenkatamma	415/1	Machinery	Soil Moisture Conservation Activity	Trench Cum Bund	RMT	60.00	205	76.4355	12.1312	0.123	
Karigala	4100	Kalidindibhaskar Raj	415/3	Machinery	Soil Moisture Conservation Activity	Trench Cum Bund	RMT	60.00	150	76.4355	12.1312	0.090	
Karigala	4101	Sanahydegowda	398/2	Machinery	Soil Moisture Conservation Activity	Trench Cum Bund	RMT	60.00	450	0.0000	0.0000	0.270	
Karigala	4102	Govindan	422/1	Machinery	Soil Moisture Conservation Activity	Trench Cum Bund	RMT	60.00	403	76.4391	12.1295	0.242	
Karigala	4103	Nanjappa	422/2	Machinery	Soil Moisture Conservation Activity	Trench Cum Bund	RMT	60.00	490	76.4391	12.1295	0.294	
Karigala	4104	Thimmanaika	422/3	Machinery	Soil Moisture Conservation Activity	Trench Cum Bund	RMT	60.00	725	76.4391	12.1295	0.435	
Karigala	4105	Siddegowda	413/4	Machinery	Soil Moisture Conservation Activity	Trench Cum Bund	RMT	60.00	50	76.4356	12.1335	0.030	
Karigala	4106	Govindan	419/1	Machinery	Soil Moisture Conservation Activity	Trench Cum Bund	RMT	60.00	360	76.4389	12.1332	0.216	
Karigala	4107	Nanjappa	419/2	Machinery	Soil Moisture Conservation Activity	Trench Cum Bund	RMT	60.00	123	76.4389	12.1332	0.074	
Karigala	4108	Krishna	418/1	Machinery	Soil Moisture Conservation Activity	Trench Cum Bund	RMT	60.00	108	76.4377	12.1325	0.065	
Karigala	4109	Kalidindibhaskar Raj	418/2	Machinery	Soil Moisture Conservation Activity	Trench Cum Bund	RMT	60.00	343	76.4377	12.1325	0.206	
Karigala	4110	Kalidindibhaskar Raj	418/3	Machinery	Soil Moisture Conservation Activity	Trench Cum Bund	RMT	60.00	78	76.4377	12.1325	0.047	
Karigala	4111	Kalidindibhaskar Raj	418/4	Machinery	Soil Moisture Conservation Activity	Trench Cum Bund	RMT	60.00	203	76.4377	12.1325	0.122	

Village Name	Farmer Code	Farmer Name	Survey Number	Rate Type (Manually/Machinery)	Activity Type (Soil Moisture Conservation Activity/ Water Harvesting Activity)	Activity Name	Unit	Unit Cost (In Rs.)	Proposed Quantity	Latitude (Deg-Min-Sec)	Longitude (Deg-Min-Sec)	Total Cost (In Lacs)	Site Photo
Karigala	4112	Kalidindibhaskar Raj	418/5	Machinery	Soil Moisture Conservation Activity	Trench Cum Bund	RMT	60.00	335	76.4377	12.1325	0.201	
Karigala	4113	Kalidindibhaskar Raj	418/6	Machinery	Soil Moisture Conservation Activity	Trench Cum Bund	RMT	60.00	195	76.4377	12.1325	0.117	
Karigala	4114	Lingegowda	418/13	Machinery	Soil Moisture Conservation Activity	Trench Cum Bund	RMT	60.00	980	76.4377	12.1325	0.588	
Karigala	4115	Sannahydegowda	412/1	Machinery	Soil Moisture Conservation Activity	Trench Cum Bund	RMT	60.00	703	76.4373	12.1341	0.422	
Karigala	4116	Shivappa	412/2	Machinery	Soil Moisture Conservation Activity	Trench Cum Bund	RMT	60.00	653	76.4373	12.1341	0.392	
Karigala	4117	Aneesa Ahamad	412/3	Machinery	Soil Moisture Conservation Activity	Trench Cum Bund	RMT	60.00	553	76.4373	12.1341	0.332	
Karigala	4118	Ramegowda	412/4	Machinery	Soil Moisture Conservation Activity	Trench Cum Bund	RMT	60.00	723	76.4373	12.1341	0.434	
Karigala	4119	Mahesha	415/1	Machinery	Soil Moisture Conservation Activity	Trench Cum Bund	RMT	60.00	330	76.4355	12.1312	0.198	
Karigala	4120	Kempamma	415/1	Machinery	Soil Moisture Conservation Activity	Trench Cum Bund	RMT	60.00	333	76.4355	12.1312	0.200	
Karigala	4121	Boregowda	415/1	Machinery	Soil Moisture Conservation Activity	Trench Cum Bund	RMT	60.00	723	76.4355	12.1312	0.434	
Karigala	4122	Rajegowda	415/1	Machinery	Soil Moisture Conservation Activity	Trench Cum Bund	RMT	60.00	398	76.4355	12.1312	0.239	
Karigala	4123	Kalidindibhaskar Raj	413/2	Machinery	Soil Moisture Conservation Activity	Trench Cum Bund	RMT	60.00	648	76.4356	12.1335	0.389	
Karigala	4124	Mahesha	413/3	Machinery	Soil Moisture Conservation Activity	Trench Cum Bund	RMT	60.00	398	76.4356	12.1335	0.239	
Karigala	4125	Nooranis	431/1	Machinery	Soil Moisture Conservation Activity	Trench Cum Bund	RMT	60.00	675	76.4516	12.1244	0.405	
Karigala	4126	Khafnabi	431/1	Machinery	Soil Moisture Conservation Activity	Trench Cum Bund	RMT	60.00	615	76.4516	12.1244	0.369	
Karigala	4127	Byrayya	329/3	Machinery	Soil Moisture Conservation Activity	Trench Cum Bund	RMT	60.00	355	76.4427	12.1225	0.213	

Village Name	Farmer Code	Farmer Name	Survey Number	Rate Type (Manually/Machinery)	Activity Type (Soil Moisture Conservation Activity/ Water Harvesting Activity)	Activity Name	Unit	Unit Cost (In Rs.)	Proposed Quantity	Latitude (Deg-Min-Sec)	Longitude (Deg-Min-Sec)	Total Cost (In Lacs)	Site Photo
Karigala	4128	Manchayya	328/1	Machinery	Soil Moisture Conservation Activity	Trench Cum Bund	RMT	60.00	328	76.4442	12.1223	0.197	
Karigala	4129	Nagaratna	328/2	Machinery	Soil Moisture Conservation Activity	Trench Cum Bund	RMT	60.00	428	76.4442	12.1223	0.257	
Karigala	4130	Shivaraju	328/3	Machinery	Soil Moisture Conservation Activity	Trench Cum Bund	RMT	60.00	353	76.4442	12.1223	0.212	
Karigala	4131	Poornima	330/1	Machinery	Soil Moisture Conservation Activity	Trench Cum Bund	RMT	60.00	415	76.4424	12.1214	0.249	
Karigala	4132	Sakamma	411/1	Machinery	Soil Moisture Conservation Activity	Trench Cum Bund	RMT	60.00	353	76.4378	12.1351	0.212	
Karigala	4133	Vaazida Tabassu	411/2	Machinery	Soil Moisture Conservation Activity	Trench Cum Bund	RMT	60.00	503	76.4378	12.1351	0.302	
Karigala	4134	Basappa	305/2A	Machinery	Soil Moisture Conservation Activity	Trench Cum Bund	RMT	60.00	543	76.4534	12.1216	0.326	
Karigala	4135	Jyothimesha	305/2B	Machinery	Soil Moisture Conservation Activity	Trench Cum Bund	RMT	60.00	403	76.4534	12.1216	0.242	
Karigala	4136	Somesha	305/2B2	Machinery	Soil Moisture Conservation Activity	Trench Cum Bund	RMT	60.00	668	76.4534	12.1216	0.401	
Karigala	4137	Basappa	305/3	Machinery	Soil Moisture Conservation Activity	Trench Cum Bund	RMT	60.00	615	76.4534	12.1216	0.369	
Karigala	4138	Someshaa	305/4	Machinery	Soil Moisture Conservation Activity	Trench Cum Bund	RMT	60.00	575	76.4534	12.1216	0.345	
Karigala	4139	Eeramma	305/5	Machinery	Soil Moisture Conservation Activity	Trench Cum Bund	RMT	60.00	603	76.4534	12.1216	0.362	
Karigala	4140	Umesha	426/1	Machinery	Soil Moisture Conservation Activity	Trench Cum Bund	RMT	60.00	395	76.4516	12.1209	0.237	
Karigala	4141	Nagendra	326/2	Machinery	Soil Moisture Conservation Activity	Trench Cum Bund	RMT	60.00	25	76.4434	12.1243	0.015	
Karigala	4142	Ningamma	324	Machinery	Soil Moisture Conservation Activity	Trench Cum Bund	RMT	60.00	275	76.4424	12.1234	0.165	
Karigala	4143	Thimmegowda	324/1	Machinery	Soil Moisture Conservation Activity	Trench Cum Bund	RMT	60.00	275	76.4424	12.1234	0.165	



Village Name	Farmer Code	Farmer Name	Survey Number	Rate Type (Manually/Machinery)	Activity Type (Soil Moisture Conservation Activity/ Water Harvesting Activity)	Activity Name	Unit	Unit Cost (In Rs.)	Proposed Quantity	Latitude (Deg-Min-Sec)	Longitude (Deg-Min-Sec)	Total Cost (In Lacs)	Site Photo
Karigala	4144	Nagaraju	304/20	Machinery	Soil Moisture Conservation Activity	Trench Cum Bund	RMT	60.00	275	76.4539	12.1225	0.165	
Karigala	4145	Jyothiamesha	304/2	Machinery	Soil Moisture Conservation Activity	Trench Cum Bund	RMT	60.00	273	76.4539	12.1225	0.164	
Karigala	4146	Aravinda	303/1	Machinery	Soil Moisture Conservation Activity	Trench Cum Bund	RMT	60.00	395	76.4548	12.1231	0.237	
Karigala	4147	Lingarajegowda	303/2	Machinery	Soil Moisture Conservation Activity	Trench Cum Bund	RMT	60.00	298	76.4548	12.1231	0.179	
Karigala	4148	Somesha	303/3	Machinery	Soil Moisture Conservation Activity	Trench Cum Bund	RMT	60.00	298	76.4548	12.1231	0.179	
Karigala	4149	Somesha	303/3	Machinery	Soil Moisture Conservation Activity	Trench Cum Bund	RMT	60.00	300	76.4548	12.1231	0.180	
Karigala	4150	Umesha	306/1	Machinery	Soil Moisture Conservation Activity	Trench Cum Bund	RMT	60.00	610	76.4523	12.1224	0.366	
Karigala	4151	Umesha	306/2	Machinery	Soil Moisture Conservation Activity	Trench Cum Bund	RMT	60.00	600	76.4523	12.1224	0.360	
Karigala	4152	Umesha	306/2	Machinery	Soil Moisture Conservation Activity	Trench Cum Bund	RMT	60.00	313	76.4523	12.1224	0.188	
Karigala	4153	Puttamma	305/1	Machinery	Soil Moisture Conservation Activity	Trench Cum Bund	RMT	60.00	585	76.4534	12.1216	0.351	
Karigala	4154	Basavanna	302/1	Machinery	Soil Moisture Conservation Activity	Trench Cum Bund	RMT	60.00	1095	76.4549	12.1249	0.657	
Karigala	4155	Mahadevamma	302/2	Machinery	Soil Moisture Conservation Activity	Trench Cum Bund	RMT	60.00	898	76.4549	12.1249	0.539	
Karigala	4156	Umesha	302/3	Machinery	Soil Moisture Conservation Activity	Trench Cum Bund	RMT	60.00	1100	76.4549	12.1249	0.660	
Karigala	4157	Basavanna	302/4	Machinery	Soil Moisture Conservation Activity	Trench Cum Bund	RMT	60.00	725	76.4549	12.1249	0.435	
Karigala	4158	Paramesha	304/1A	Machinery	Soil Moisture Conservation Activity	Trench Cum Bund	RMT	60.00	258	76.4539	12.1225	0.155	
Karigala	4159	Manjunatha	304/1B	Machinery	Soil Moisture Conservation Activity	Trench Cum Bund	RMT	60.00	223	76.4539	12.1225	0.134	

Village Name	Farmer Code	Farmer Name	Survey Number	Rate Type (Manually/Machinery)	Activity Type (Soil Moisture Conservation Activity/ Water Harvesting Activity)	Activity Name	Unit	Unit Cost (In Rs.)	Proposed Quantity	Latitude (Deg-Min-Sec)	Longitude (Deg-Min-Sec)	Total Cost (In Lacs)	Site Photo
Karigala	4160	Ramanna	304/1C	Machinery	Soil Moisture Conservation Activity	Trench Cum Bund	RMT	60.00	115	76.4539	12.1225	0.069	
Karigala	4161	Mahadevi	304/2A	Machinery	Soil Moisture Conservation Activity	Trench Cum Bund	RMT	60.00	198	76.4539	12.1225	0.119	
Karigala	4162	Kempamma	304/2B1	Machinery	Soil Moisture Conservation Activity	Trench Cum Bund	RMT	60.00	825	76.4539	12.1225	0.495	
Karigala	4163	Govindegowda	304/2B2	Machinery	Soil Moisture Conservation Activity	Trench Cum Bund	RMT	60.00	50	76.4539	12.1225	0.030	
Karigala	4164	Nanjundappa	270/3	Machinery	Soil Moisture Conservation Activity	Trench Cum Bund	RMT	60.00	10000	76.4506	12.1334	6.000	
Karigala	4165	Nanjundappa	270/4	Machinery	Soil Moisture Conservation Activity	Trench Cum Bund	RMT	60.00	118	76.4506	12.1334	0.071	
Karigala	4166	Shahanas	280	Machinery	Soil Moisture Conservation Activity	Trench Cum Bund	RMT	60.00	200	76.4536	12.1331	0.120	
Karigala	4167	Sabeena	280	Machinery	Soil Moisture Conservation Activity	Trench Cum Bund	RMT	60.00	200	76.4536	12.1331	0.120	
Karigala	4168	Jainabishan	280	Machinery	Soil Moisture Conservation Activity	Trench Cum Bund	RMT	60.00	258	76.4536	12.1331	0.155	
Karigala	4169	Jainabishan	280	Machinery	Soil Moisture Conservation Activity	Trench Cum Bund	RMT	60.00	258	76.4536	12.1331	0.155	
Karigala	4170	Puttaveeramma	279	Machinery	Soil Moisture Conservation Activity	Trench Cum Bund	RMT	60.00	408	76.4547	12.1322	0.245	
Karigala	4171	Puttamma	282	Machinery	Soil Moisture Conservation Activity	Trench Cum Bund	RMT	60.00	213	76.4506	12.1315	0.128	
Karigala	4172	Kempamma	432	Machinery	Soil Moisture Conservation Activity	Trench Cum Bund	RMT	60.00	965	0.0000	0.0000	0.579	
Karigala	4173	Siddalingegowda	278/1	Machinery	Soil Moisture Conservation Activity	Trench Cum Bund	RMT	60.00	105	76.4548	12.1344	0.063	
Karigala	4174	Basavraj	278/2	Machinery	Soil Moisture Conservation Activity	Trench Cum Bund	RMT	60.00	135	76.4548	12.1344	0.081	
Karigala	4175	Basavaraju	278/4	Machinery	Soil Moisture Conservation Activity	Trench Cum Bund	RMT	60.00	700	76.4548	12.1344	0.420	

Village Name	Farmer Code	Farmer Name	Survey Number	Rate Type (Manually/Machinery)	Activity Type (Soil Moisture Conservation Activity/ Water Harvesting Activity)	Activity Name	Unit	Unit Cost (In Rs.)	Proposed Quantity	Latitude (Deg-Min-Sec)	Longitude (Deg-Min-Sec)	Total Cost (In Lacs)	Site Photo
Karigala	4176	Mallabovi	278/5	Machinery	Soil Moisture Conservation Activity	Trench Cum Bund	RMT	60.00	205	76.4548	12.1344	0.123	
Karigala	4177	Ameenabhayamma	269/1	Machinery	Soil Moisture Conservation Activity	Trench Cum Bund	RMT	60.00	403	76.4491	12.1333	0.242	
Karigala	4178	Ningayya	269/1	Machinery	Soil Moisture Conservation Activity	Trench Cum Bund	RMT	60.00	105	76.4491	12.1333	0.063	
Karigala	4179	Moogoorayya	269/2	Machinery	Soil Moisture Conservation Activity	Trench Cum Bund	RMT	60.00	200	76.4491	12.1333	0.120	
Karigala	4180	Raghu	269/3	Machinery	Soil Moisture Conservation Activity	Trench Cum Bund	RMT	60.00	145	76.4491	12.1333	0.087	
Karigala	4181	Nagamma	270/1	Machinery	Soil Moisture Conservation Activity	Trench Cum Bund	RMT	60.00	243	76.4506	12.1334	0.146	
Karigala	4182	Ramanna	270/2	Machinery	Soil Moisture Conservation Activity	Trench Cum Bund	RMT	60.00	78	76.4506	12.1334	0.047	
Karigala	4183	Baalachandra	274/3	Machinery	Soil Moisture Conservation Activity	Trench Cum Bund	RMT	60.00	700	76.4511	12.1355	0.420	
Karigala	4184	Kullegowda	275/1	Machinery	Soil Moisture Conservation Activity	Trench Cum Bund	RMT	60.00	875	76.4523	12.1351	0.525	
Karigala	4185	Balachandra	275/3	Machinery	Soil Moisture Conservation Activity	Trench Cum Bund	RMT	60.00	325	76.4523	12.1351	0.195	
Karigala	4186	Ratna	275/3	Machinery	Soil Moisture Conservation Activity	Trench Cum Bund	RMT	60.00	580	76.4523	12.1351	0.348	
Karigala	4187	Maragundu	276/1	Machinery	Soil Moisture Conservation Activity	Trench Cum Bund	RMT	60.00	350	76.4528	12.1345	0.210	
Karigala	4188	Chikkannegowda	276/2A	Machinery	Soil Moisture Conservation Activity	Trench Cum Bund	RMT	60.00	300	76.4528	12.1345	0.180	
Karigala	4189	Javaregowda	276/2C	Machinery	Soil Moisture Conservation Activity	Trench Cum Bund	RMT	60.00	353	76.4528	12.1345	0.212	
Karigala	4190	Basavaraju	277/1	Machinery	Soil Moisture Conservation Activity	Trench Cum Bund	RMT	60.00	103	76.4552	12.1357	0.062	
Karigala	4191	Prabatamma	301	Machinery	Soil Moisture Conservation Activity	Trench Cum Bund	RMT	60.00	178	76.4551	12.1264	0.107	

Village Name	Farmer Code	Farmer Name	Survey Number	Rate Type (Manually/Machinery)	Activity Type (Soil Moisture Conservation Activity/ Water Harvesting Activity)	Activity Name	Unit	Unit Cost (In Rs.)	Proposed Quantity	Latitude (Deg-Min-Sec)	Longitude (Deg-Min-Sec)	Total Cost (In Lacs)	Site Photo
Karigala	4192	Girishkumar	287/1	Machinery	Soil Moisture Conservation Activity	Trench Cum Bund	RMT	60.00	308	76.4478	12.1257	0.185	
Karigala	4193	Girishkumar	287/2A	Machinery	Soil Moisture Conservation Activity	Trench Cum Bund	RMT	60.00	75	76.4478	12.1257	0.045	
Karigala	4194	Maksud Alikhan	287/2B	Machinery	Soil Moisture Conservation Activity	Trench Cum Bund	RMT	60.00	105	76.4478	12.1257	0.063	
Karigala	4195	Manchayya	289/1	Machinery	Soil Moisture Conservation Activity	Trench Cum Bund	RMT	60.00	303	76.4496	12.1258	0.182	
Karigala	4196	Manchayya	289/2	Machinery	Soil Moisture Conservation Activity	Trench Cum Bund	RMT	60.00	103	76.4496	12.1258	0.062	
Karigala	4197	Ajaykumar	294/1	Machinery	Soil Moisture Conservation Activity	Trench Cum Bund	RMT	60.00	133	76.4529	12.1263	0.080	
Karigala	4198	Vedavathi	294/2	Machinery	Soil Moisture Conservation Activity	Trench Cum Bund	RMT	60.00	65	76.4529	12.1263	0.039	
Karigala	4199	Kempayya	432	Machinery	Soil Moisture Conservation Activity	Trench Cum Bund	RMT	60.00	78	76.4541	12.1259	0.047	
Karigala	4200	Shivamallama	383/2	Machinery	Soil Moisture Conservation Activity	Trench Cum Bund	RMT	60.00	50	76.4361	12.1257	0.030	
Karigala	4201	Shivamallama	383/3	Machinery	Soil Moisture Conservation Activity	Trench Cum Bund	RMT	60.00	50	76.4361	12.1257	0.030	
Karigala	4202	Devanaika	383/4	Machinery	Soil Moisture Conservation Activity	Trench Cum Bund	RMT	60.00	150	76.4361	12.1257	0.090	
Karigala	4203	Papanaika	383/5	Machinery	Soil Moisture Conservation Activity	Trench Cum Bund	RMT	60.00	103	76.4361	12.1257	0.062	
Karigala	4204	Siddaramegowda	383/6	Machinery	Soil Moisture Conservation Activity	Trench Cum Bund	RMT	60.00	103	76.4361	12.1257	0.062	
Karigala	4205	Siddappa	384	Machinery	Soil Moisture Conservation Activity	Trench Cum Bund	RMT	60.00	180	76.4373	12.1251	0.108	
Karigala	4206	Shivaraju	372	Machinery	Soil Moisture Conservation Activity	Trench Cum Bund	RMT	60.00	150	76.4407	12.1253	0.090	
Karigala	4207	Gopamma	372	Machinery	Soil Moisture Conservation Activity	Trench Cum Bund	RMT	60.00	30	76.4407	12.1253	0.018	

Village Name	Farmer Code	Farmer Name	Survey Number	Rate Type (Manually/Machinery)	Activity Type (Soil Moisture Conservation Activity/ Water Harvesting Activity)	Activity Name	Unit	Unit Cost (In Rs.)	Proposed Quantity	Latitude (Deg-Min-Sec)	Longitude (Deg-Min-Sec)	Total Cost (In Lacs)	Site Photo
Karigala	4208	Byrayya	372	Machinery	Soil Moisture Conservation Activity	Trench Cum Bund	RMT	60.00	150	76.4407	12.1253	0.090	
Karigala	4209	Madegowda	321/1	Machinery	Soil Moisture Conservation Activity	Trench Cum Bund	RMT	60.00	125	76.4444	12.1247	0.075	
Karigala	4210	Jayaramgowda	250/2	Machinery	Soil Moisture Conservation Activity	Trench Cum Bund	RMT	60.00	265	76.4551	12.1377	0.159	
Karigala	4211	Honnamma	250/7	Machinery	Soil Moisture Conservation Activity	Trench Cum Bund	RMT	60.00	150	76.4551	12.1377	0.090	
Karigala	4212	Shivalingegowda	272/1	Machinery	Soil Moisture Conservation Activity	Trench Cum Bund	RMT	60.00	85	76.4486	12.1349	0.051	
Karigala	4213	Shivalingegowda	272/2	Machinery	Soil Moisture Conservation Activity	Trench Cum Bund	RMT	60.00	173	76.4486	12.1349	0.104	
Karigala	4214	Kendagannegowda	272/3	Machinery	Soil Moisture Conservation Activity	Trench Cum Bund	RMT	60.00	173	76.4486	12.1349	0.104	
Karigala	4215	Jagadeesha	273/1	Machinery	Soil Moisture Conservation Activity	Trench Cum Bund	RMT	60.00	35	76.4496	12.1353	0.021	
Karigala	4216	Puttamma	273/2	Machinery	Soil Moisture Conservation Activity	Trench Cum Bund	RMT	60.00	68	76.4496	12.1353	0.041	
Karigala	4217	Puttamma	273/3	Machinery	Soil Moisture Conservation Activity	Trench Cum Bund	RMT	60.00	30	76.4496	12.1353	0.018	
Karigala	4218	Kullegowda	274/1	Machinery	Soil Moisture Conservation Activity	Trench Cum Bund	RMT	60.00	503	76.4511	12.1355	0.302	
Karigala	4219	Baalachandra	274/2	Machinery	Soil Moisture Conservation Activity	Trench Cum Bund	RMT	60.00	125	76.4511	12.1355	0.075	
Karigala	4220	Javaregowda	248/1	Machinery	Soil Moisture Conservation Activity	Trench Cum Bund	RMT	60.00	110	76.4536	12.1383	0.066	
Karigala	4221	Jagadeesha	248/3A	Machinery	Soil Moisture Conservation Activity	Trench Cum Bund	RMT	60.00	175	76.4536	12.1383	0.105	
Karigala	4222	Shivaramgowda	248/3B1	Machinery	Soil Moisture Conservation Activity	Trench Cum Bund	RMT	60.00	200	76.4536	12.1383	0.120	
Karigala	4223	Shivaramgowda	248/3B2	Machinery	Soil Moisture Conservation Activity	Trench Cum Bund	RMT	60.00	118	76.4536	12.1383	0.071	

Village Name	Farmer Code	Farmer Name	Survey Number	Rate Type (Manually/Machinery)	Activity Type (Soil Moisture Conservation Activity/ Water Harvesting Activity)	Activity Name	Unit	Unit Cost (In Rs.)	Proposed Quantity	Latitude (Deg-Min-Sec)	Longitude (Deg-Min-Sec)	Total Cost (In Lacs)	Site Photo
Karigala	4224	Loksha	248/4	Machinery	Soil Moisture Conservation Activity	Trench Cum Bund	RMT	60.00	130	76.4536	12.1383	0.078	
Karigala	4225	Puttamma	248/5	Machinery	Soil Moisture Conservation Activity	Trench Cum Bund	RMT	60.00	130	76.4536	12.1383	0.078	
Karigala	4226	Ramya	248/6	Machinery	Soil Moisture Conservation Activity	Trench Cum Bund	RMT	60.00	100	76.4536	12.1383	0.060	
Karigala	4227	Harik Robert	249/4	Machinery	Soil Moisture Conservation Activity	Trench Cum Bund	RMT	60.00	85	76.4546	12.1388	0.051	
Karigala	4228	Harik Robert	250/1	Machinery	Soil Moisture Conservation Activity	Trench Cum Bund	RMT	60.00	103	76.4551	12.1377	0.062	
Karigala	4229	Nanjamma	245/3	Machinery	Soil Moisture Conservation Activity	Trench Cum Bund	RMT	60.00	228	76.4519	12.1424	0.137	
Karigala	4230	Nanjamma	246	Machinery	Soil Moisture Conservation Activity	Trench Cum Bund	RMT	60.00	188	76.4519	12.1414	0.113	
Karigala	4231	Veeragowda	247/1A	Machinery	Soil Moisture Conservation Activity	Trench Cum Bund	RMT	60.00	63	76.4522	12.1398	0.038	
Karigala	4232	Ningegowda	247/1A	Machinery	Soil Moisture Conservation Activity	Trench Cum Bund	RMT	60.00	160	76.4522	12.1398	0.096	
Karigala	4233	Veerabadregowda	247/1B	Machinery	Soil Moisture Conservation Activity	Trench Cum Bund	RMT	60.00	145	76.4522	12.1398	0.087	
Karigala	4234	Srinivasa Shyamanna	247/3	Machinery	Soil Moisture Conservation Activity	Trench Cum Bund	RMT	60.00	155	76.4522	12.1398	0.093	
Karigala	4235	Ningegowda	253	Machinery	Soil Moisture Conservation Activity	Trench Cum Bund	RMT	60.00	28	76.4511	12.1389	0.017	
Karigala	4236	Eeregowda	252/1	Machinery	Soil Moisture Conservation Activity	Trench Cum Bund	RMT	60.00	208	76.4512	12.1373	0.125	
Karigala	4237	Ningegowda	252/1	Machinery	Soil Moisture Conservation Activity	Trench Cum Bund	RMT	60.00	25	76.4512	12.1373	0.015	
Karigala	4238	Javaregowda	252/1	Machinery	Soil Moisture Conservation Activity	Trench Cum Bund	RMT	60.00	213	76.4512	12.1373	0.128	
Karigala	4239	Veerabadregowda	252/1	Machinery	Soil Moisture Conservation Activity	Trench Cum Bund	RMT	60.00	200	76.4512	12.1373	0.120	

Village Name	Farmer Code	Farmer Name	Survey Number	Rate Type (Manually/Machinery)	Activity Type (Soil Moisture Conservation Activity/ Water Harvesting Activity)	Activity Name	Unit	Unit Cost (In Rs.)	Proposed Quantity	Latitude (Deg-Min-Sec)	Longitude (Deg-Min-Sec)	Total Cost (In Lacs)	Site Photo
Karigala	4240	Shivarudregowda	252/1	Machinery	Soil Moisture Conservation Activity	Trench Cum Bund	RMT	60.00	50	76.4512	12.1373	0.030	
Karigala	4241	Veerabadregowda	252/1	Machinery	Soil Moisture Conservation Activity	Trench Cum Bund	RMT	60.00	50	76.4512	12.1373	0.030	
Karigala	4242	Daasabovi	252/2	Machinery	Soil Moisture Conservation Activity	Trench Cum Bund	RMT	60.00	200	76.4512	12.1373	0.120	
Karigala	4243	Javaregowda	251/1	Machinery	Soil Moisture Conservation Activity	Trench Cum Bund	RMT	60.00	130	76.4512	12.1373	0.078	
Karigala	4244	Veerabadregowda	252/2	Machinery	Soil Moisture Conservation Activity	Trench Cum Bund	RMT	60.00	98	76.4512	12.1373	0.059	
Karigala	4245	Shivarudregowda	252/3	Machinery	Soil Moisture Conservation Activity	Trench Cum Bund	RMT	60.00	98	76.4512	12.1373	0.059	
Karigala	4246	Boregowda	252/4	Machinery	Soil Moisture Conservation Activity	Trench Cum Bund	RMT	60.00	30	76.4512	12.1373	0.018	
Karigala	4247	Boregowda	252/5	Machinery	Soil Moisture Conservation Activity	Trench Cum Bund	RMT	60.00	30	76.4512	12.1373	0.018	
Karigala	4248	Boregowda	252/5	Machinery	Soil Moisture Conservation Activity	Trench Cum Bund	RMT	60.00	30	76.4512	12.1373	0.018	
Karigala	4249	Haalamma	242	Machinery	Soil Moisture Conservation Activity	Trench Cum Bund	RMT	60.00	418	76.4500	12.1420	0.251	
Karigala	4250	Maluramma	241/1	Machinery	Soil Moisture Conservation Activity	Trench Cum Bund	RMT	60.00	380	76.4502	12.1406	0.228	
Karigala	4251	Nanjamma	241/2	Machinery	Soil Moisture Conservation Activity	Trench Cum Bund	RMT	60.00	158	76.4502	12.1406	0.095	
Karigala	4252	Kendagannegowda	241/3	Machinery	Soil Moisture Conservation Activity	Trench Cum Bund	RMT	60.00	263	76.4502	12.1406	0.158	
Karigala	4253	Kendagannegowda	254	Machinery	Soil Moisture Conservation Activity	Trench Cum Bund	RMT	60.00	55	76.4505	12.1384	0.033	
Karigala	4254	Papanaika	255/1	Machinery	Soil Moisture Conservation Activity	Trench Cum Bund	RMT	60.00	165	76.4497	12.1371	0.099	
Karigala	4255	Ravikirana	255/2	Machinery	Soil Moisture Conservation Activity	Trench Cum Bund	RMT	60.00	165	76.4497	12.1371	0.099	

Village Name	Farmer Code	Farmer Name	Survey Number	Rate Type (Manually/Machinery)	Activity Type (Soil Moisture Conservation Activity/ Water Harvesting Activity)	Activity Name	Unit	Unit Cost (In Rs.)	Proposed Quantity	Latitude (Deg-Min-Sec)	Longitude (Deg-Min-Sec)	Total Cost (In Lacs)	Site Photo
Karigala	4256	Doddathammegowda	429	Machinery	Soil Moisture Conservation Activity	Trench Cum Bund	RMT	60.00	200	76.4517	12.1439	0.120	
Karigala	4257	Nagegowda	245/1	Machinery	Soil Moisture Conservation Activity	Trench Cum Bund	RMT	60.00	150	76.4519	12.1424	0.090	
Karigala	4258	Bhalakrishna	245/2	Machinery	Soil Moisture Conservation Activity	Trench Cum Bund	RMT	60.00	150	76.4519	12.1424	0.090	
Karigala	4259	Dasamma	237/5	Machinery	Soil Moisture Conservation Activity	Trench Cum Bund	RMT	60.00	103	76.4481	12.1429	0.062	
Karigala	4260	Sakamma	237/6	Machinery	Soil Moisture Conservation Activity	Trench Cum Bund	RMT	60.00	103	76.4481	12.1429	0.062	
Karigala	4261	Ningegowda	243	Machinery	Soil Moisture Conservation Activity	Trench Cum Bund	RMT	60.00	55	76.4500	12.1444	0.033	
Karigala	4262	Veerabadregowda	243	Machinery	Soil Moisture Conservation Activity	Trench Cum Bund	RMT	60.00	55	76.4500	12.1444	0.033	
Karigala	4263	Shivarudregowda	243	Machinery	Soil Moisture Conservation Activity	Trench Cum Bund	RMT	60.00	350	76.4500	12.1444	0.210	
Karigala	4264	Mahadevamma	425/1	Machinery	Soil Moisture Conservation Activity	Trench Cum Bund	RMT	60.00	108	76.4499	12.1428	0.065	
Karigala	4265	Muralidhar	425/2	Machinery	Soil Moisture Conservation Activity	Trench Cum Bund	RMT	60.00	50	76.4499	12.1428	0.030	
Karigala	4266	Ningegowda	425/3	Machinery	Soil Moisture Conservation Activity	Trench Cum Bund	RMT	60.00	150	76.4499	12.1428	0.090	
Karigala	4267	Padmamma	425/4	Machinery	Soil Moisture Conservation Activity	Trench Cum Bund	RMT	60.00	103	76.4499	12.1428	0.062	
Karigala	4268	Ramabovi	245/3	Machinery	Soil Moisture Conservation Activity	Trench Cum Bund	RMT	60.00	50	76.4519	12.1424	0.030	
Karigala	4269	Mahadevamma	238/1	Machinery	Soil Moisture Conservation Activity	Trench Cum Bund	RMT	60.00	100	76.4477	12.1415	0.060	
Karigala	4270	Shivalingegowda	238/1	Machinery	Soil Moisture Conservation Activity	Trench Cum Bund	RMT	60.00	58	76.4477	12.1415	0.035	
Karigala	4271	Girigowda	238/1	Machinery	Soil Moisture Conservation Activity	Trench Cum Bund	RMT	60.00	38	76.4477	12.1415	0.023	



Village Name	Farmer Code	Farmer Name	Survey Number	Rate Type (Manually/Machinery)	Activity Type (Soil Moisture Conservation Activity/ Water Harvesting Activity)	Activity Name	Unit	Unit Cost (In Rs.)	Proposed Quantity	Latitude (Deg-Min-Sec)	Longitude (Deg-Min-Sec)	Total Cost (In Lacs)	Site Photo
Karigala	4272	Veerabhadregowda	238/1	Machinery	Soil Moisture Conservation Activity	Trench Cum Bund	RMT	60.00	150	76.4477	12.1415	0.090	
Karigala	4273	Basavaraju	238/2	Machinery	Soil Moisture Conservation Activity	Trench Cum Bund	RMT	60.00	103	76.4477	12.1415	0.062	
Karigala	4274	Basavaraju	238/3	Machinery	Soil Moisture Conservation Activity	Trench Cum Bund	RMT	60.00	63	76.4477	12.1415	0.038	
Karigala	4275	Kempamma	237/1	Machinery	Soil Moisture Conservation Activity	Trench Cum Bund	RMT	60.00	103	76.4481	12.1429	0.062	
Karigala	4276	Shruthi	237/2	Machinery	Soil Moisture Conservation Activity	Trench Cum Bund	RMT	60.00	103	76.4481	12.1429	0.062	
Karigala	4277	Basavaraju	237/3	Machinery	Soil Moisture Conservation Activity	Trench Cum Bund	RMT	60.00	103	76.4481	12.1429	0.062	
Karigala	4278	Veerabhadregowda	237/4	Machinery	Soil Moisture Conservation Activity	Trench Cum Bund	RMT	60.00	103	76.4481	12.1429	0.062	
Karigala	4279	Ratnamma	234	Machinery	Soil Moisture Conservation Activity	Trench Cum Bund	RMT	60.00	203	76.4455	12.1443	0.122	
Karigala	4280	Nanjamma	234	Machinery	Soil Moisture Conservation Activity	Trench Cum Bund	RMT	60.00	203	76.4455	12.1443	0.122	
Karigala	4281	Mahadeva	232/1	Machinery	Soil Moisture Conservation Activity	Trench Cum Bund	RMT	60.00	218	76.4446	12.1422	0.131	
Karigala	4282	Nataraju	233/1	Machinery	Soil Moisture Conservation Activity	Trench Cum Bund	RMT	60.00	203	76.4457	12.1418	0.122	
Karigala	4283	Siddegowda	233/1	Machinery	Soil Moisture Conservation Activity	Trench Cum Bund	RMT	60.00	203	76.4457	12.1418	0.122	
Karigala	4284	Lakshamma	233/1	Machinery	Soil Moisture Conservation Activity	Trench Cum Bund	RMT	60.00	203	76.4457	12.1418	0.122	
Karigala	4285	Veerabhadregowda	233/2	Machinery	Soil Moisture Conservation Activity	Trench Cum Bund	RMT	60.00	203	76.4457	12.1418	0.122	
Karigala	4286	Veerabhadregowda	233/2	Machinery	Soil Moisture Conservation Activity	Trench Cum Bund	RMT	60.00	300	76.4457	12.1418	0.180	
Karigala	4287	Jayamma	238/1	Machinery	Soil Moisture Conservation Activity	Trench Cum Bund	RMT	60.00	103	76.4477	12.1415	0.062	

Village Name	Farmer Code	Farmer Name	Survey Number	Rate Type (Manually/Machinery)	Activity Type (Soil Moisture Conservation Activity/ Water Harvesting Activity)	Activity Name	Unit	Unit Cost (In Rs.)	Proposed Quantity	Latitude (Deg-Min-Sec)	Longitude (Deg-Min-Sec)	Total Cost (In Lacs)	Site Photo
Karigala	4288	Thopamma	268/8	Machinery	Soil Moisture Conservation Activity	Trench Cum Bund	RMT	60.00	103	76.4483	12.1309	0.062	
Karigala	4289	Eerayya	265	Machinery	Soil Moisture Conservation Activity	Trench Cum Bund	RMT	60.00	50	76.4468	12.1325	0.030	
Karigala	4290	Doddakengegowda	265	Machinery	Soil Moisture Conservation Activity	Trench Cum Bund	RMT	60.00	603	76.4468	12.1325	0.362	
Karigala	4291	Ravikirana	265	Machinery	Soil Moisture Conservation Activity	Trench Cum Bund	RMT	60.00	260	76.4468	12.1325	0.156	
Karigala	4292	Nagaraju	265	Machinery	Soil Moisture Conservation Activity	Trench Cum Bund	RMT	60.00	340	76.4468	12.1325	0.204	
Karigala	4293	Nanjundegowda	234	Machinery	Soil Moisture Conservation Activity	Trench Cum Bund	RMT	60.00	165	76.4455	12.1443	0.099	
Karigala	4294	Ningegowda	234	Machinery	Soil Moisture Conservation Activity	Trench Cum Bund	RMT	60.00	253	76.4455	12.1443	0.152	
Karigala	4295	Shivalingegowda	234	Machinery	Soil Moisture Conservation Activity	Trench Cum Bund	RMT	60.00	203	76.4455	12.1443	0.122	
Karigala	4296	Kalyamana Sakumaga Shi	234	Machinery	Soil Moisture Conservation Activity	Trench Cum Bund	RMT	60.00	403	76.4455	12.1443	0.242	
Karigala	4297	Veerabadregowda	234	Machinery	Soil Moisture Conservation Activity	Trench Cum Bund	RMT	60.00	203	76.4455	12.1443	0.122	
Karigala	4298	Savitramma	258/2	Machinery	Soil Moisture Conservation Activity	Trench Cum Bund	RMT	60.00	65	76.4472	12.1360	0.039	
Karigala	4299	Kalappa	258/3	Machinery	Soil Moisture Conservation Activity	Trench Cum Bund	RMT	60.00	60	76.4472	12.1360	0.036	
Karigala	4300	Deviramma	258/4	Machinery	Soil Moisture Conservation Activity	Trench Cum Bund	RMT	60.00	43	76.4472	12.1360	0.026	
Karigala	4301	Choudegowda	258/5	Machinery	Soil Moisture Conservation Activity	Trench Cum Bund	RMT	60.00	140	76.4472	12.1360	0.084	
Karigala	4302	Doddayya	259	Machinery	Soil Moisture Conservation Activity	Trench Cum Bund	RMT	60.00	90	76.4472	12.1354	0.054	
Karigala	4303	Shivamma	263/1	Machinery	Soil Moisture Conservation Activity	Trench Cum Bund	RMT	60.00	30	76.4456	12.1344	0.018	

Village Name	Farmer Code	Farmer Name	Survey Number	Rate Type (Manually/Machinery)	Activity Type (Soil Moisture Conservation Activity/ Water Harvesting Activity)	Activity Name	Unit	Unit Cost (In Rs.)	Proposed Quantity	Latitude (Deg-Min-Sec)	Longitude (Deg-Min-Sec)	Total Cost (In Lacs)	Site Photo
Karigala	4304	Siddegowda	263/1	Machinery	Soil Moisture Conservation Activity	Trench Cum Bund	RMT	60.00	90	76.4456	12.1344	0.054	
Karigala	4305	Devegowda	263/1	Machinery	Soil Moisture Conservation Activity	Trench Cum Bund	RMT	60.00	33	76.4456	12.1344	0.020	
Karigala	4306	Devegowda	263/1	Machinery	Soil Moisture Conservation Activity	Trench Cum Bund	RMT	60.00	30	76.4456	12.1344	0.018	
Karigala	4307	Boregowda	263/2	Machinery	Soil Moisture Conservation Activity	Trench Cum Bund	RMT	60.00	75	76.4456	12.1344	0.045	
Karigala	4308	Javaregowda	263/3	Machinery	Soil Moisture Conservation Activity	Trench Cum Bund	RMT	60.00	75	76.4456	12.1344	0.045	
Karigala	4309	Shivarudregowda	263/4	Machinery	Soil Moisture Conservation Activity	Trench Cum Bund	RMT	60.00	75	76.4456	12.1344	0.045	
Karigala	4310	Loksha	263/5	Machinery	Soil Moisture Conservation Activity	Trench Cum Bund	RMT	60.00	115	76.4456	12.1344	0.069	
Karigala	4311	Loksha	263/6	Machinery	Soil Moisture Conservation Activity	Trench Cum Bund	RMT	60.00	115	76.4456	12.1344	0.069	
Karigala	4312	Subbaraya	264/1	Machinery	Soil Moisture Conservation Activity	Trench Cum Bund	RMT	60.00	238	76.4470	12.1341	0.143	
Karigala	4313	Nagamma	264/2	Machinery	Soil Moisture Conservation Activity	Trench Cum Bund	RMT	60.00	95	76.4470	12.1341	0.057	
Karigala	4314	Chandra	264/3	Machinery	Soil Moisture Conservation Activity	Trench Cum Bund	RMT	60.00	50	76.4470	12.1341	0.030	
Karigala	4315	Rajanaika	264/4	Machinery	Soil Moisture Conservation Activity	Trench Cum Bund	RMT	60.00	130	76.4470	12.1341	0.078	
Karigala	4316	Huchegowda	264/6	Machinery	Soil Moisture Conservation Activity	Trench Cum Bund	RMT	60.00	38	76.4470	12.1341	0.023	
Karigala	4317	Shivappa	261/1	Machinery	Soil Moisture Conservation Activity	Trench Cum Bund	RMT	60.00	203	76.4440	12.1361	0.122	
Karigala	4318	Govindabovi	261/2	Machinery	Soil Moisture Conservation Activity	Trench Cum Bund	RMT	60.00	603	76.4440	12.1361	0.362	
Karigala	4319	Venkatesh	261/3	Machinery	Soil Moisture Conservation Activity	Trench Cum Bund	RMT	60.00	413	76.4440	12.1361	0.248	

Village Name	Farmer Code	Farmer Name	Survey Number	Rate Type (Manually/Machinery)	Activity Type (Soil Moisture Conservation Activity/ Water Harvesting Activity)	Activity Name	Unit	Unit Cost (In Rs.)	Proposed Quantity	Latitude (Deg-Min-Sec)	Longitude (Deg-Min-Sec)	Total Cost (In Lacs)	Site Photo
Karigala	4320	Venkataramana	261/4	Machinery	Soil Moisture Conservation Activity	Trench Cum Bund	RMT	60.00	453	76.4440	12.1361	0.272	
Karigala	4321	Srinivasa Bovi	261/5	Machinery	Soil Moisture Conservation Activity	Trench Cum Bund	RMT	60.00	403	76.4440	12.1361	0.242	
Karigala	4322	Tirumalabovi	261/6	Machinery	Soil Moisture Conservation Activity	Trench Cum Bund	RMT	60.00	353	76.4440	12.1361	0.212	
Karigala	4323	Chikswamy	261/7	Machinery	Soil Moisture Conservation Activity	Trench Cum Bund	RMT	60.00	355	76.4440	12.1361	0.213	
Karigala	4324	Shivkumar	262/1	Machinery	Soil Moisture Conservation Activity	Trench Cum Bund	RMT	60.00	353	76.4439	12.1352	0.212	
Karigala	4325	Govindabovi	262/2	Machinery	Soil Moisture Conservation Activity	Trench Cum Bund	RMT	60.00	478	76.4439	12.1352	0.287	
Karigala	4326	Venkatesha	262/3	Machinery	Soil Moisture Conservation Activity	Trench Cum Bund	RMT	60.00	325	76.4439	12.1352	0.195	
Karigala	4327	Boregowda	260/1	Machinery	Soil Moisture Conservation Activity	Trench Cum Bund	RMT	60.00	838	76.4457	12.1358	0.503	
Karigala	4328	Veerabadregowda	260/1	Machinery	Soil Moisture Conservation Activity	Trench Cum Bund	RMT	60.00	635	76.4457	12.1358	0.381	
Karigala	4329	Ningamma	260/2	Machinery	Soil Moisture Conservation Activity	Trench Cum Bund	RMT	60.00	310	76.4457	12.1358	0.186	
Karigala	4330	Veerabadregowda	260/3	Machinery	Soil Moisture Conservation Activity	Trench Cum Bund	RMT	60.00	308	76.4457	12.1358	0.185	
Karigala	4331	Eeregowda	260/4	Machinery	Soil Moisture Conservation Activity	Trench Cum Bund	RMT	60.00	410	76.4457	12.1358	0.246	
Karigala	4332	Javaregowda	260/5	Machinery	Soil Moisture Conservation Activity	Trench Cum Bund	RMT	60.00	363	76.4457	12.1358	0.218	
Karigala	4333	Marigowda	260/6	Machinery	Soil Moisture Conservation Activity	Trench Cum Bund	RMT	60.00	315	76.4457	12.1358	0.189	
Karigala	4334	Susheelamma	258/1	Machinery	Soil Moisture Conservation Activity	Trench Cum Bund	RMT	60.00	343	76.4472	12.1360	0.206	
Karigala	4335	Sowmya	257/2	Machinery	Soil Moisture Conservation Activity	Trench Cum Bund	RMT	60.00	180	76.4478	12.1378	0.108	

Village Name	Farmer Code	Farmer Name	Survey Number	Rate Type (Manually/Machinery)	Activity Type (Soil Moisture Conservation Activity/ Water Harvesting Activity)	Activity Name	Unit	Unit Cost (In Rs.)	Proposed Quantity	Latitude (Deg-Min-Sec)	Longitude (Deg-Min-Sec)	Total Cost (In Lacs)	Site Photo
Karigala	4336	Marikodegowda	257/3A	Machinery	Soil Moisture Conservation Activity	Trench Cum Bund	RMT	60.00	230	76.4478	12.1378	0.138	
Karigala	4337	Chikjangigowda	257/3B	Machinery	Soil Moisture Conservation Activity	Trench Cum Bund	RMT	60.00	233	76.4478	12.1378	0.140	
Karigala	4338	Ravikirana	257/4	Machinery	Soil Moisture Conservation Activity	Trench Cum Bund	RMT	60.00	705	76.4478	12.1378	0.423	
Karigala	4339	Papanaika	256/1	Machinery	Soil Moisture Conservation Activity	Trench Cum Bund	RMT	60.00	433	76.4492	12.1383	0.260	
Karigala	4340	Sowmya	256/2	Machinery	Soil Moisture Conservation Activity	Trench Cum Bund	RMT	60.00	413	76.4492	12.1383	0.248	
Karigala	4341	Ravikirana	256/3	Machinery	Soil Moisture Conservation Activity	Trench Cum Bund	RMT	60.00	493	76.4492	12.1383	0.296	
Karigala	4342	Muddamappa	427/1	Machinery	Soil Moisture Conservation Activity	Trench Cum Bund	RMT	60.00	330	76.4416	12.1375	0.198	
Karigala	4343	Prabuswamy	427/2	Machinery	Soil Moisture Conservation Activity	Trench Cum Bund	RMT	60.00	303	76.4416	12.1375	0.182	
Karigala	4344	Bhagya	226	Machinery	Soil Moisture Conservation Activity	Trench Cum Bund	RMT	60.00	580	76.4421	12.1360	0.348	
Karigala	4345	Shivalingegowda	283/2A	Machinery	Soil Moisture Conservation Activity	Trench Cum Bund	RMT	60.00	555	76.4494	12.1302	0.333	
Karigala	4346	Kendagannegowda	283/2A	Machinery	Soil Moisture Conservation Activity	Trench Cum Bund	RMT	60.00	355	76.4494	12.1302	0.213	
Karigala	4347	Somappa	283/2B	Machinery	Soil Moisture Conservation Activity	Trench Cum Bund	RMT	60.00	593	76.4494	12.1302	0.356	
Karigala	4348	Sangamma	283/2C	Machinery	Soil Moisture Conservation Activity	Trench Cum Bund	RMT	60.00	348	76.4494	12.1302	0.209	
Karigala	4349	Hombalamma	284	Machinery	Soil Moisture Conservation Activity	Trench Cum Bund	RMT	60.00	395	76.4504	12.1292	0.237	
Karigala	4350	Nagamma	424/1	Machinery	Soil Moisture Conservation Activity	Trench Cum Bund	RMT	60.00	315	76.4492	12.1287	0.189	
Karigala	4351	Dasayya	424/2	Machinery	Soil Moisture Conservation Activity	Trench Cum Bund	RMT	60.00	400	76.4492	12.1287	0.240	

Village Name	Farmer Code	Farmer Name	Survey Number	Rate Type (Manually/Machinery)	Activity Type (Soil Moisture Conservation Activity/ Water Harvesting Activity)	Activity Name	Unit	Unit Cost (In Rs.)	Proposed Quantity	Latitude (Deg-Min-Sec)	Longitude (Deg-Min-Sec)	Total Cost (In Lacs)	Site Photo
Karigala	4352	Laksmi	285/1	Machinery	Soil Moisture Conservation Activity	Trench Cum Bund	RMT	60.00	400	76.4479	12.1282	0.240	
Karigala	4353	Rudrappa	285/2	Machinery	Soil Moisture Conservation Activity	Trench Cum Bund	RMT	60.00	75	76.4479	12.1282	0.045	
Karigala	4354	Paramesha	266	Machinery	Soil Moisture Conservation Activity	Trench Cum Bund	RMT	60.00	325	76.4457	12.1308	0.195	
Karigala	4355	Malagirigowda	266	Machinery	Soil Moisture Conservation Activity	Trench Cum Bund	RMT	60.00	355	76.4457	12.1308	0.213	
Karigala	4356	Shoba	285/4	Machinery	Soil Moisture Conservation Activity	Trench Cum Bund	RMT	60.00	353	76.4479	12.1282	0.212	
Karigala	4357	Kamamma	285/4	Machinery	Soil Moisture Conservation Activity	Trench Cum Bund	RMT	60.00	603	76.4479	12.1282	0.362	
Karigala	4358	Aayisha Begam	285/5	Machinery	Soil Moisture Conservation Activity	Trench Cum Bund	RMT	60.00	643	76.4479	12.1282	0.386	
Karigala	4359	Puttaswamappa	285/5	Machinery	Soil Moisture Conservation Activity	Trench Cum Bund	RMT	60.00	455	76.4479	12.1282	0.273	
Karigala	4360	Devanna	286/1	Machinery	Soil Moisture Conservation Activity	Trench Cum Bund	RMT	60.00	203	76.4484	12.1270	0.122	
Karigala	4361	Paramesha	286/25	Machinery	Soil Moisture Conservation Activity	Trench Cum Bund	RMT	60.00	1033	76.4484	12.1270	0.620	
Karigala	4362	Malliraju	286/3	Machinery	Soil Moisture Conservation Activity	Trench Cum Bund	RMT	60.00	585	76.4484	12.1270	0.351	
Karigala	4363	Shabarish	227/5	Machinery	Soil Moisture Conservation Activity	Trench Cum Bund	RMT	60.00	590	76.4430	12.1378	0.354	
Karigala	4364	Kamamma	227/6	Machinery	Soil Moisture Conservation Activity	Trench Cum Bund	RMT	60.00	335	76.4430	12.1378	0.201	
Karigala	4365	Siddaramappa	227/7	Machinery	Soil Moisture Conservation Activity	Trench Cum Bund	RMT	60.00	75	76.4430	12.1378	0.045	
Karigala	4366	Shivamma	227/7	Machinery	Soil Moisture Conservation Activity	Trench Cum Bund	RMT	60.00	193	76.4430	12.1378	0.116	
Karigala	4367	Basavalingappa	227/8	Machinery	Soil Moisture Conservation Activity	Trench Cum Bund	RMT	60.00	473	76.4430	12.1378	0.284	

Village Name	Farmer Code	Farmer Name	Survey Number	Rate Type (Manually/Machinery)	Activity Type (Soil Moisture Conservation Activity/ Water Harvesting Activity)	Activity Name	Unit	Unit Cost (In Rs.)	Proposed Quantity	Latitude (Deg-Min-Sec)	Longitude (Deg-Min-Sec)	Total Cost (In Lacs)	Site Photo
Karigala	4368	Eeramma	227/9	Machinery	Soil Moisture Conservation Activity	Trench Cum Bund	RMT	60.00	635	76.4430	12.1378	0.381	
Karigala	4369	Puttathaymma	228/1	Machinery	Soil Moisture Conservation Activity	Trench Cum Bund	RMT	60.00	345	76.4455	12.1378	0.207	
Karigala	4370	Kendaganneshwara	228/3	Machinery	Soil Moisture Conservation Activity	Trench Cum Bund	RMT	60.00	300	76.4455	12.1378	0.180	
Karigala	4371	Honnamma	228/3	Machinery	Soil Moisture Conservation Activity	Trench Cum Bund	RMT	60.00	63	76.4455	12.1378	0.038	
Karigala	4372	Papanaika	257/1	Machinery	Soil Moisture Conservation Activity	Trench Cum Bund	RMT	60.00	403	76.4478	12.1378	0.242	
Karigala	4373	Rudrappa	266/1	Machinery	Soil Moisture Conservation Activity	Trench Cum Bund	RMT	60.00	353	76.4457	12.1308	0.212	
Karigala	4374	Gowramma	266/2	Machinery	Soil Moisture Conservation Activity	Trench Cum Bund	RMT	60.00	233	76.4457	12.1308	0.140	
Karigala	4375	Basavaraju	268/1	Machinery	Soil Moisture Conservation Activity	Trench Cum Bund	RMT	60.00	290	76.4483	12.1309	0.174	
Karigala	4376	Venkatasubbayya	268/1	Machinery	Soil Moisture Conservation Activity	Trench Cum Bund	RMT	60.00	325	76.4483	12.1309	0.195	
Karigala	4377	Puttabovi	268/1	Machinery	Soil Moisture Conservation Activity	Trench Cum Bund	RMT	60.00	218	76.4483	12.1309	0.131	
Karigala	4378	Bodegowda	268/1	Machinery	Soil Moisture Conservation Activity	Trench Cum Bund	RMT	60.00	355	76.4483	12.1309	0.213	
Karigala	4379	Themmabovi	268/1	Machinery	Soil Moisture Conservation Activity	Trench Cum Bund	RMT	60.00	103	76.4483	12.1309	0.062	
Karigala	4380	Savithramma	268/1	Machinery	Soil Moisture Conservation Activity	Trench Cum Bund	RMT	60.00	143	76.4483	12.1309	0.086	
Karigala	4381	Ningegowda	268/1	Machinery	Soil Moisture Conservation Activity	Trench Cum Bund	RMT	60.00	200	76.4483	12.1309	0.120	
Karigala	4382	Namma	283/1	Machinery	Soil Moisture Conservation Activity	Trench Cum Bund	RMT	60.00	850	76.4478	12.1257	0.510	
Karigala	4383	Marinanajappa	287/1	Machinery	Soil Moisture Conservation Activity	Trench Cum Bund	RMT	60.00	525	76.4552	12.1357	0.315	

Village Name	Farmer Code	Farmer Name	Survey Number	Rate Type (Manually/Machinery)	Activity Type (Soil Moisture Conservation Activity/ Water Harvesting Activity)	Activity Name	Unit	Unit Cost (In Rs.)	Proposed Quantity	Latitude (Deg-Min-Sec)	Longitude (Deg-Min-Sec)	Total Cost (In Lacs)	Site Photo
Karigala	4384	Chetan Kumar	277/2	Machinery	Soil Moisture Conservation Activity	Trench Cum Bund	RMT	60.00	650	76.4552	12.1357	0.390	
Karigala	4385	Nanjegowda	277/2	Machinery	Soil Moisture Conservation Activity	Trench Cum Bund	RMT	60.00	1100	76.4552	12.1357	0.660	
Karigala	4386	Lakshamma	297/3	Machinery	Soil Moisture Conservation Activity	Trench Cum Bund	RMT	60.00	105	76.4506	12.1282	0.063	
Karigala	4387	Shivalingegowda	297/4	Machinery	Soil Moisture Conservation Activity	Trench Cum Bund	RMT	60.00	303	76.4506	12.1282	0.182	
Karigala	4388	Ibjal Mahadevappa	296/1	Machinery	Soil Moisture Conservation Activity	Trench Cum Bund	RMT	60.00	403	76.4504	12.1271	0.242	
Karigala	4389	Kadar Uddin Khan	298	Machinery	Soil Moisture Conservation Activity	Trench Cum Bund	RMT	60.00	1113	76.4522	12.1282	0.668	
Karigala	4390	Fazila Begam	298	Machinery	Soil Moisture Conservation Activity	Trench Cum Bund	RMT	60.00	613	76.4522	12.1282	0.368	
Karigala	4391	Huchayya	299/1	Machinery	Soil Moisture Conservation Activity	Trench Cum Bund	RMT	60.00	325	76.4539	12.1281	0.195	
Karigala	4392	Basavayya	299/1	Machinery	Soil Moisture Conservation Activity	Trench Cum Bund	RMT	60.00	603	76.4539	12.1281	0.362	
Karigala	4393	Puttamma	299/1	Machinery	Soil Moisture Conservation Activity	Trench Cum Bund	RMT	60.00	403	76.4539	12.1281	0.242	
Karigala	4394	Lingayya	299/1	Machinery	Soil Moisture Conservation Activity	Trench Cum Bund	RMT	60.00	575	76.4539	12.1281	0.345	
Karigala	4395	Marithimmayya	299/1	Machinery	Soil Moisture Conservation Activity	Trench Cum Bund	RMT	60.00	875	76.4539	12.1281	0.525	
Karigala	4396	Puttaswamy	299/1	Machinery	Soil Moisture Conservation Activity	Trench Cum Bund	RMT	60.00	650	76.4539	12.1281	0.390	
Karigala	4397	Ravikumar	299/1	Machinery	Soil Moisture Conservation Activity	Trench Cum Bund	RMT	60.00	350	76.4539	12.1281	0.210	
Karigala	4398	Chaluvaraju	299/2	Machinery	Soil Moisture Conservation Activity	Trench Cum Bund	RMT	60.00	75	76.4539	12.1281	0.045	
Karigala	4399	Chaluvaraju	299/2	Machinery	Soil Moisture Conservation Activity	Trench Cum Bund	RMT	60.00	80	76.4539	12.1281	0.048	



Village Name	Farmer Code	Farmer Name	Survey Number	Rate Type (Manually/Machinery)	Activity Type (Soil Moisture Conservation Activity/ Water Harvesting Activity)	Activity Name	Unit	Unit Cost (In Rs.)	Proposed Quantity	Latitude (Deg-Min-Sec)	Longitude (Deg-Min-Sec)	Total Cost (In Lacs)	Site Photo
Karigala	4400	Chinswamy	299/2	Machinery	Soil Moisture Conservation Activity	Trench Cum Bund	RMT	60.00	80	76.4539	12.1281	0.048	
Karigala	4401	Jayaveeramma	294/5	Machinery	Soil Moisture Conservation Activity	Trench Cum Bund	RMT	60.00	353	76.4529	12.1263	0.212	
Karigala	4402	Sultan Mahamad	281/1	Machinery	Soil Moisture Conservation Activity	Trench Cum Bund	RMT	60.00	793	76.4524	12.1310	0.476	
Karigala	4403	Savithamma	281/2	Machinery	Soil Moisture Conservation Activity	Trench Cum Bund	RMT	60.00	453	76.4524	12.1310	0.272	
Karigala	4404	Sathish	281/3	Machinery	Soil Moisture Conservation Activity	Trench Cum Bund	RMT	60.00	578	76.4524	12.1310	0.347	
Karigala	4405	Putsidamma	281/4	Machinery	Soil Moisture Conservation Activity	Trench Cum Bund	RMT	60.00	640	76.4524	12.1310	0.384	
Karigala	4406	Gopala	281/5	Machinery	Soil Moisture Conservation Activity	Trench Cum Bund	RMT	60.00	748	76.4524	12.1310	0.449	
Karigala	4407	Zarin Taaz	281/7	Machinery	Soil Moisture Conservation Activity	Trench Cum Bund	RMT	60.00	875	76.4524	12.1310	0.525	
Karigala	4408	Shivanagamma	300	Machinery	Soil Moisture Conservation Activity	Trench Cum Bund	RMT	60.00	973	76.4545	12.1307	0.584	
Karigala	4409	Subbamma	300	Machinery	Soil Moisture Conservation Activity	Trench Cum Bund	RMT	60.00	850	76.4545	12.1307	0.510	
Karigala	4410	Lalithamba	300	Machinery	Soil Moisture Conservation Activity	Trench Cum Bund	RMT	60.00	525	76.4545	12.1307	0.315	
Karigala	4411	Linganna	300	Machinery	Soil Moisture Conservation Activity	Trench Cum Bund	RMT	60.00	920	76.4545	12.1307	0.552	
Karigala	4412	Puttaveeramma	300	Machinery	Soil Moisture Conservation Activity	Trench Cum Bund	RMT	60.00	350	76.4545	12.1307	0.210	
Karigala	4413	Shivprakash	227/1	Machinery	Soil Moisture Conservation Activity	Trench Cum Bund	RMT	60.00	463	76.4430	12.1378	0.278	
Karigala	4414	Devraju	227/1	Machinery	Soil Moisture Conservation Activity	Trench Cum Bund	RMT	60.00	828	76.4430	12.1378	0.497	
Karigala	4415	Siddaramappa	227/10	Machinery	Soil Moisture Conservation Activity	Trench Cum Bund	RMT	60.00	313	76.4430	12.1378	0.188	

Village Name	Farmer Code	Farmer Name	Survey Number	Rate Type (Manually/Machinery)	Activity Type (Soil Moisture Conservation Activity/ Water Harvesting Activity)	Activity Name	Unit	Unit Cost (In Rs.)	Proposed Quantity	Latitude (Deg-Min-Sec)	Longitude (Deg-Min-Sec)	Total Cost (In Lacs)	Site Photo
Karigala	4416	Siddaramegowda	227/11	Machinery	Soil Moisture Conservation Activity	Trench Cum Bund	RMT	60.00	478	76.4430	12.1378	0.287	
Karigala	4417	Siddaramappa	227/2	Machinery	Soil Moisture Conservation Activity	Trench Cum Bund	RMT	60.00	775	76.4430	12.1378	0.465	
Karigala	4418	Muttappa	227/2	Machinery	Soil Moisture Conservation Activity	Trench Cum Bund	RMT	60.00	208	76.4430	12.1378	0.125	
Karigala	4419	Basavalingappa	227/2	Machinery	Soil Moisture Conservation Activity	Trench Cum Bund	RMT	60.00	553	76.4430	12.1378	0.332	
Karigala	4420	Siddaramappa	227/3A	Machinery	Soil Moisture Conservation Activity	Trench Cum Bund	RMT	60.00	900	76.4430	12.1378	0.540	
Karigala	4421	Anitha	227/3B	Machinery	Soil Moisture Conservation Activity	Trench Cum Bund	RMT	60.00	548	76.4430	12.1378	0.329	
Karigala	4422	Bettegowda	227/4	Machinery	Soil Moisture Conservation Activity	Trench Cum Bund	RMT	60.00	40	76.4430	12.1378	0.024	
Hommargalli	4423	Mahadevaiah	89	Machinery	Soil Moisture Conservation Activity	Trench Cum Bund	RMT	60.00	200	76.4569	12.1371	0.120	
Hommargalli	4424	Shivananjayya	89	Machinery	Soil Moisture Conservation Activity	Trench Cum Bund	RMT	60.00	200	76.4569	12.1371	0.120	
Hommargalli	4425	Siddayya	89	Machinery	Soil Moisture Conservation Activity	Trench Cum Bund	RMT	60.00	200	76.4569	12.1371	0.120	
Hommargalli	4426	Lingayya	89	Machinery	Soil Moisture Conservation Activity	Trench Cum Bund	RMT	60.00	200	76.4569	12.1371	0.120	
Hommargalli	4427	Marayya	89	Machinery	Soil Moisture Conservation Activity	Trench Cum Bund	RMT	60.00	200	76.4569	12.1371	0.120	
Hommargalli	4428	Ningaraju	89	Machinery	Soil Moisture Conservation Activity	Trench Cum Bund	RMT	60.00	200	76.4569	12.1371	0.120	
Hommargalli	4429	Doddadasayya	89	Machinery	Soil Moisture Conservation Activity	Trench Cum Bund	RMT	60.00	200	76.4569	12.1371	0.120	
Hommargalli	4430	Chaluvamma	89	Machinery	Soil Moisture Conservation Activity	Trench Cum Bund	RMT	60.00	200	76.4569	12.1371	0.120	
Hommargalli	4431	Lakshamma	89	Machinery	Soil Moisture Conservation Activity	Trench Cum Bund	RMT	60.00	200	76.4569	12.1371	0.120	

Village Name	Farmer Code	Farmer Name	Survey Number	Rate Type (Manually/Machinery)	Activity Type (Soil Moisture Conservation Activity/ Water Harvesting Activity)	Activity Name	Unit	Unit Cost (In Rs.)	Proposed Quantity	Latitude (Deg-Min-Sec)	Longitude (Deg-Min-Sec)	Total Cost (In Lacs)	Site Photo
Hommargalli	4432	Kalyanamma	89	Machinery	Soil Moisture Conservation Activity	Trench Cum Bund	RMT	60.00	200	76.4569	12.1371	0.120	
Hommargalli	4433	Ramesh Bhat	89	Machinery	Soil Moisture Conservation Activity	Trench Cum Bund	RMT	60.00	200	76.4569	12.1371	0.120	
Hommargalli	4434	Shylaja	89	Machinery	Soil Moisture Conservation Activity	Trench Cum Bund	RMT	60.00	200	76.4569	12.1371	0.120	
Hommargalli	4435	Nanjundswamy	89	Machinery	Soil Moisture Conservation Activity	Trench Cum Bund	RMT	60.00	95	76.4569	12.1371	0.057	
Hommargalli	4436	Nanjundswamy	89	Machinery	Soil Moisture Conservation Activity	Trench Cum Bund	RMT	60.00	105	76.4569	12.1371	0.063	
Hommargalli	4437	Basavaraju	89	Machinery	Soil Moisture Conservation Activity	Trench Cum Bund	RMT	60.00	200	76.4569	12.1371	0.120	
Hommargalli	4438	Govindanaik	89	Machinery	Soil Moisture Conservation Activity	Trench Cum Bund	RMT	60.00	200	76.4569	12.1371	0.120	
Hommargalli	4439	Thimmanaika	89	Machinery	Soil Moisture Conservation Activity	Trench Cum Bund	RMT	60.00	200	76.4569	12.1371	0.120	
Hommargalli	4440	Mandabovi	89	Machinery	Soil Moisture Conservation Activity	Trench Cum Bund	RMT	60.00	200	76.4569	12.1371	0.120	
Hommargalli	4441	Thammaboni	89	Machinery	Soil Moisture Conservation Activity	Trench Cum Bund	RMT	60.00	200	76.4569	12.1371	0.120	
Hommargalli	4442	Gadiyayya	89	Machinery	Soil Moisture Conservation Activity	Trench Cum Bund	RMT	60.00	200	76.4569	12.1371	0.120	
Hommargalli	4443	Shivamma	89	Machinery	Soil Moisture Conservation Activity	Trench Cum Bund	RMT	60.00	200	76.4569	12.1371	0.120	
Hommargalli	4444	Parvathamma	89	Machinery	Soil Moisture Conservation Activity	Trench Cum Bund	RMT	60.00	103	76.4569	12.1371	0.062	
Hommargalli	4445	Chamundayya	89	Machinery	Soil Moisture Conservation Activity	Trench Cum Bund	RMT	60.00	103	76.4569	12.1371	0.062	
Hommargalli	4446	Ningarajayya	89	Machinery	Soil Moisture Conservation Activity	Trench Cum Bund	RMT	60.00	203	76.4569	12.1371	0.122	
Hommargalli	4447	Saroja	89	Machinery	Soil Moisture Conservation Activity	Trench Cum Bund	RMT	60.00	203	76.4569	12.1371	0.122	

Village Name	Farmer Code	Farmer Name	Survey Number	Rate Type (Manually/Machinery)	Activity Type (Soil Moisture Conservation Activity/ Water Harvesting Activity)	Activity Name	Unit	Unit Cost (In Rs.)	Proposed Quantity	Latitude (Deg-Min-Sec)	Longitude (Deg-Min-Sec)	Total Cost (In Lacs)	Site Photo
Hommargalli	4448	Sriniva	89	Machinery	Soil Moisture Conservation Activity	Trench Cum Bund	RMT	60.00	50	76.4569	12.1371	0.030	
Hommargalli	4449	Dasayya	89	Machinery	Soil Moisture Conservation Activity	Trench Cum Bund	RMT	60.00	125	76.4569	12.1371	0.075	
Hommargalli	4450	Nanjundaswamy	89	Machinery	Soil Moisture Conservation Activity	Trench Cum Bund	RMT	60.00	188	76.4569	12.1371	0.113	
Hommargalli	4451	Belagayya	89	Machinery	Soil Moisture Conservation Activity	Trench Cum Bund	RMT	60.00	203	76.4569	12.1371	0.122	
Hommargalli	4452	Chikkanna	89	Machinery	Soil Moisture Conservation Activity	Trench Cum Bund	RMT	60.00	203	76.4569	12.1371	0.122	
Hommargalli	4453	Sannaputtayya	89	Machinery	Soil Moisture Conservation Activity	Trench Cum Bund	RMT	60.00	125	76.4569	12.1371	0.075	
Hommargalli	4454	Nanjundswamy	89	Machinery	Soil Moisture Conservation Activity	Trench Cum Bund	RMT	60.00	188	76.4569	12.1371	0.113	
Hommargalli	4455	Harisha	89	Machinery	Soil Moisture Conservation Activity	Trench Cum Bund	RMT	60.00	203	76.4569	12.1371	0.122	
Hommargalli	4456	Basamma	89	Machinery	Soil Moisture Conservation Activity	Trench Cum Bund	RMT	60.00	203	76.4569	12.1371	0.122	
Hommargalli	4457	Kendaganamma	89	Machinery	Soil Moisture Conservation Activity	Trench Cum Bund	RMT	60.00	203	76.4569	12.1371	0.122	
Hommargalli	4458	Shylaja	89	Machinery	Soil Moisture Conservation Activity	Trench Cum Bund	RMT	60.00	178	76.4569	12.1371	0.107	
Hommargalli	4459	Shylaja	89	Machinery	Soil Moisture Conservation Activity	Trench Cum Bund	RMT	60.00	30	76.4569	12.1371	0.018	
Hommargalli	4460	Shylaja	89	Machinery	Soil Moisture Conservation Activity	Trench Cum Bund	RMT	60.00	188	76.4569	12.1371	0.113	
Hommargalli	4461	Shylaja	89	Machinery	Soil Moisture Conservation Activity	Trench Cum Bund	RMT	60.00	100	76.4569	12.1371	0.060	
Hommargalli	4462	Shylaja	89	Machinery	Soil Moisture Conservation Activity	Trench Cum Bund	RMT	60.00	28	76.4569	12.1371	0.017	
Hommargalli	4463	Ankamma	89	Machinery	Soil Moisture Conservation Activity	Trench Cum Bund	RMT	60.00	103	76.4569	12.1371	0.062	

Village Name	Farmer Code	Farmer Name	Survey Number	Rate Type (Manually/Machinery)	Activity Type (Soil Moisture Conservation Activity/ Water Harvesting Activity)	Activity Name	Unit	Unit Cost (In Rs.)	Proposed Quantity	Latitude (Deg-Min-Sec)	Longitude (Deg-Min-Sec)	Total Cost (In Lacs)	Site Photo
Hommgalli	4464	Kempamma	89	Machinery	Soil Moisture Conservation Activity	Trench Cum Bund	RMT	60.00	75	76.4569	12.1371	0.045	
Hommgalli	4465	Jayamma	89	Machinery	Soil Moisture Conservation Activity	Trench Cum Bund	RMT	60.00	125	76.4569	12.1371	0.075	
Hommgalli	4466	Chaluvamma	89	Machinery	Soil Moisture Conservation Activity	Trench Cum Bund	RMT	60.00	150	76.4569	12.1371	0.090	
Hommgalli	4467	Parvathi	84/3	Machinery	Soil Moisture Conservation Activity	Trench Cum Bund	RMT	60.00	203	76.4582	12.1342	0.122	
Hommgalli	4468	Ankamma	84/4	Machinery	Soil Moisture Conservation Activity	Trench Cum Bund	RMT	60.00	103	76.4582	12.1342	0.062	
Hommgalli	4469	Shivananjayya	82	Machinery	Soil Moisture Conservation Activity	Trench Cum Bund	RMT	60.00	103	76.4586	12.1327	0.062	
Hommgalli	4470	Shivanna	82	Machinery	Soil Moisture Conservation Activity	Trench Cum Bund	RMT	60.00	103	76.4586	12.1327	0.062	
Hommgalli	4471	Basavanna	82	Machinery	Soil Moisture Conservation Activity	Trench Cum Bund	RMT	60.00	130	76.4586	12.1327	0.078	
Hommgalli	4472	Rajamma	82	Machinery	Soil Moisture Conservation Activity	Trench Cum Bund	RMT	60.00	130	76.4586	12.1327	0.078	
Hommgalli	4473	Sannthayamma	83/1	Machinery	Soil Moisture Conservation Activity	Trench Cum Bund	RMT	60.00	235	76.4568	12.1333	0.141	
Hommgalli	4474	Muddamma	83/1	Machinery	Soil Moisture Conservation Activity	Trench Cum Bund	RMT	60.00	235	76.4568	12.1333	0.141	
Hommgalli	4475	Murugendra	83/1	Machinery	Soil Moisture Conservation Activity	Trench Cum Bund	RMT	60.00	118	76.4568	12.1333	0.071	
Hommgalli	4476	Rangswamy	75/1	Machinery	Soil Moisture Conservation Activity	Trench Cum Bund	RMT	60.00	118	76.4556	12.1303	0.071	
Hommgalli	4477	Nanjamma	75/1	Machinery	Soil Moisture Conservation Activity	Trench Cum Bund	RMT	60.00	100	76.4556	12.1303	0.060	
Hommgalli	4478	Puttaveeramma	75/1	Machinery	Soil Moisture Conservation Activity	Trench Cum Bund	RMT	60.00	215	76.4556	12.1303	0.129	
Hommgalli	4479	Somanaika	75/1	Machinery	Soil Moisture Conservation Activity	Trench Cum Bund	RMT	60.00	215	76.4556	12.1303	0.129	

Village Name	Farmer Code	Farmer Name	Survey Number	Rate Type (Manually/Machinery)	Activity Type (Soil Moisture Conservation Activity/ Water Harvesting Activity)	Activity Name	Unit	Unit Cost (In Rs.)	Proposed Quantity	Latitude (Deg-Min-Sec)	Longitude (Deg-Min-Sec)	Total Cost (In Lacs)	Site Photo
Hommargalli	4480	Siddaraju	77/2	Machinery	Soil Moisture Conservation Activity	Trench Cum Bund	RMT	60.00	83	76.4577	12.1313	0.050	
Hommargalli	4481	Dasabovi	77/1B	Machinery	Soil Moisture Conservation Activity	Trench Cum Bund	RMT	60.00	205	76.4577	12.1313	0.123	
Hommargalli	4482	Thimmabovi	77/1	Machinery	Soil Moisture Conservation Activity	Trench Cum Bund	RMT	60.00	205	76.4577	12.1313	0.123	
Hommargalli	4483	Ramabovi	77/2	Machinery	Soil Moisture Conservation Activity	Trench Cum Bund	RMT	60.00	303	76.4577	12.1313	0.182	
Hommargalli	4484	Sowmya	77/3	Machinery	Soil Moisture Conservation Activity	Trench Cum Bund	RMT	60.00	103	76.4577	12.1313	0.062	
Hommargalli	4485	Sowmya	77/3	Machinery	Soil Moisture Conservation Activity	Trench Cum Bund	RMT	60.00	103	76.4577	12.1313	0.062	
Hommargalli	4486	Ramachandra	78/2	Machinery	Soil Moisture Conservation Activity	Trench Cum Bund	RMT	60.00	175	76.4589	12.1317	0.105	
Hommargalli	4487	Rajanna	78/3	Machinery	Soil Moisture Conservation Activity	Trench Cum Bund	RMT	60.00	220	76.4589	12.1317	0.132	
Hommargalli	4488	Siddamma	78/4	Machinery	Soil Moisture Conservation Activity	Trench Cum Bund	RMT	60.00	268	76.4589	12.1317	0.161	
Hommargalli	4489	Chikrangamma	78/1	Machinery	Soil Moisture Conservation Activity	Trench Cum Bund	RMT	60.00	183	76.4589	12.1317	0.110	
Hommargalli	4490	Sunandamma	76/1A	Machinery	Soil Moisture Conservation Activity	Trench Cum Bund	RMT	60.00	143	76.4572	12.1297	0.086	
Hommargalli	4491	Kittubovi	76/1C1	Machinery	Soil Moisture Conservation Activity	Trench Cum Bund	RMT	60.00	100	76.4572	12.1297	0.060	
Hommargalli	4492	Susheela	76/1C2	Machinery	Soil Moisture Conservation Activity	Trench Cum Bund	RMT	60.00	100	76.4572	12.1297	0.060	
Hommargalli	4493	Sunandamma	76/1B1	Machinery	Soil Moisture Conservation Activity	Trench Cum Bund	RMT	60.00	123	76.4572	12.1297	0.074	
Hommargalli	4494	Bhagya	76/1B2	Machinery	Soil Moisture Conservation Activity	Trench Cum Bund	RMT	60.00	245	76.4572	12.1297	0.147	
Hommargalli	4495	Manchayya	72	Machinery	Soil Moisture Conservation Activity	Trench Cum Bund	RMT	60.00	300	76.4592	12.1288	0.180	

Village Name	Farmer Code	Farmer Name	Survey Number	Rate Type (Manually/Machinery)	Activity Type (Soil Moisture Conservation Activity/ Water Harvesting Activity)	Activity Name	Unit	Unit Cost (In Rs.)	Proposed Quantity	Latitude (Deg-Min-Sec)	Longitude (Deg-Min-Sec)	Total Cost (In Lacs)	Site Photo
Hommargalli	4496	Puttaswamy	73/1	Machinery	Soil Moisture Conservation Activity	Trench Cum Bund	RMT	60.00	320	76.4584	12.1284	0.192	
Hommargalli	4497	Siddesha	73/2	Machinery	Soil Moisture Conservation Activity	Trench Cum Bund	RMT	60.00	200	76.4584	12.1284	0.120	
Hommargalli	4498	Puttamanamma	74/3	Machinery	Soil Moisture Conservation Activity	Trench Cum Bund	RMT	60.00	198	76.4567	12.1283	0.119	
Hommargalli	4499	Puttaveeramma	74/1A	Machinery	Soil Moisture Conservation Activity	Trench Cum Bund	RMT	60.00	113	76.4567	12.1283	0.068	
Hommargalli	4500	Tungamma	74/1B	Machinery	Soil Moisture Conservation Activity	Trench Cum Bund	RMT	60.00	73	76.4567	12.1283	0.044	
Hommargalli	4501	Sheerabovi	74/1B	Machinery	Soil Moisture Conservation Activity	Trench Cum Bund	RMT	60.00	73	76.4567	12.1283	0.044	
Hommargalli	4502	Lakshamma	74/2A	Machinery	Soil Moisture Conservation Activity	Trench Cum Bund	RMT	60.00	175	76.4567	12.1283	0.105	
Hommargalli	4503	Giriyabovi	74/2B	Machinery	Soil Moisture Conservation Activity	Trench Cum Bund	RMT	60.00	175	76.4567	12.1283	0.105	
Hommargalli	4504	Ningappa	66/1	Machinery	Soil Moisture Conservation Activity	Trench Cum Bund	RMT	60.00	70	76.4555	12.1275	0.042	
Hommargalli	4505	Mahadevappa	66/2	Machinery	Soil Moisture Conservation Activity	Trench Cum Bund	RMT	60.00	130	76.4555	12.1275	0.078	
Hommargalli	4506	Puttamma	66/3	Machinery	Soil Moisture Conservation Activity	Trench Cum Bund	RMT	60.00	83	76.4555	12.1275	0.050	
Hommargalli	4507	Basavanna	66/4	Machinery	Soil Moisture Conservation Activity	Trench Cum Bund	RMT	60.00	83	76.4555	12.1275	0.050	
Hommargalli	4508	Basavarajappa	66/5	Machinery	Soil Moisture Conservation Activity	Trench Cum Bund	RMT	60.00	130	76.4555	12.1275	0.078	
Hommargalli	4509	Basavabovi	67/1	Machinery	Soil Moisture Conservation Activity	Trench Cum Bund	RMT	60.00	138	76.4574	12.1270	0.083	
Hommargalli	4510	Mahadevaiah	67/2	Machinery	Soil Moisture Conservation Activity	Trench Cum Bund	RMT	60.00	245	76.4574	12.1270	0.147	
Hommargalli	4511	Gowramma	67/3	Machinery	Soil Moisture Conservation Activity	Trench Cum Bund	RMT	60.00	73	76.4574	12.1270	0.044	

Village Name	Farmer Code	Farmer Name	Survey Number	Rate Type (Manually/ Machinery)	Activity Type (Soil Moisture Conservation Activity/ Water Harvesting Activity)	Activity Name	Unit	Unit Cost (In Rs.)	Proposed Quantity	Latitude (Deg-Min-Sec)	Longitude (Deg-Min-Sec)	Total Cost (In Lacs)	Site Photo
Hommargalli	4512	Mahadevappa	67/4	Machinery	Soil Moisture Conservation Activity	Trench Cum Bund	RMT	60.00	85	76.4574	12.1270	0.051	
Hommargalli	4513	Mahadevappa	67/4	Machinery	Soil Moisture Conservation Activity	Trench Cum Bund	RMT	60.00	125	76.4574	12.1270	0.075	
Hommargalli	4514	Basavabovi	67/4	Machinery	Soil Moisture Conservation Activity	Trench Cum Bund	RMT	60.00	225	76.4574	12.1270	0.135	
Hommargalli	4515	Byrappa	67/4	Machinery	Soil Moisture Conservation Activity	Trench Cum Bund	RMT	60.00	50	76.4574	12.1270	0.030	
Hommargalli	4516	Kamamma	67/5	Machinery	Soil Moisture Conservation Activity	Trench Cum Bund	RMT	60.00	100	76.4574	12.1270	0.060	
Hommargalli	4517	Channappanagama Ramas	67/5	Machinery	Soil Moisture Conservation Activity	Trench Cum Bund	RMT	60.00	130	76.4574	12.1270	0.078	
Hommargalli	4518	Basavarajappa	67/6	Machinery	Soil Moisture Conservation Activity	Trench Cum Bund	RMT	60.00	83	76.4574	12.1270	0.050	
Hommargalli	4519	Gowramma	68/1	Machinery	Soil Moisture Conservation Activity	Trench Cum Bund	RMT	60.00	45	76.4576	12.1261	0.027	
Hommargalli	4520	Jayaramshetty	68/2	Machinery	Soil Moisture Conservation Activity	Trench Cum Bund	RMT	60.00	103	76.4576	12.1261	0.062	
Hommargalli	4521	Revanna	69/1	Machinery	Soil Moisture Conservation Activity	Trench Cum Bund	RMT	60.00	200	76.4590	12.1269	0.120	
Hommargalli	4522	Channamma	69/2	Machinery	Soil Moisture Conservation Activity	Trench Cum Bund	RMT	60.00	135	76.4590	12.1269	0.081	
Hommargalli	4523	Basavaraju	69/3	Machinery	Soil Moisture Conservation Activity	Trench Cum Bund	RMT	60.00	63	76.4590	12.1269	0.038	
Hommargalli	4524	Suresha	69/4	Machinery	Soil Moisture Conservation Activity	Trench Cum Bund	RMT	60.00	63	76.4590	12.1269	0.038	
Hommargalli	4525	Channamma	69/5	Machinery	Soil Moisture Conservation Activity	Trench Cum Bund	RMT	60.00	83	76.4590	12.1269	0.050	
Hommargalli	4526	Nagarajegowda	65/1	Machinery	Soil Moisture Conservation Activity	Trench Cum Bund	RMT	60.00	60	76.4559	12.1263	0.036	
Hommargalli	4527	Basavamori	65/2	Machinery	Soil Moisture Conservation Activity	Trench Cum Bund	RMT	60.00	85	76.4559	12.1263	0.051	



Village Name	Farmer Code	Farmer Name	Survey Number	Rate Type (Manually/Machinery)	Activity Type (Soil Moisture Conservation Activity/ Water Harvesting Activity)	Activity Name	Unit	Unit Cost (In Rs.)	Proposed Quantity	Latitude (Deg-Min-Sec)	Longitude (Deg-Min-Sec)	Total Cost (In Lacs)	Site Photo
Hommargalli	4528	Devamani	65/4	Machinery	Soil Moisture Conservation Activity	Trench Cum Bund	RMT	60.00	100	76.4559	12.1263	0.060	
Hommargalli	4529	Gowramma	65/5	Machinery	Soil Moisture Conservation Activity	Trench Cum Bund	RMT	60.00	30	76.4559	12.1263	0.018	
Hommargalli	4530	Bhogappa	65/3A	Machinery	Soil Moisture Conservation Activity	Trench Cum Bund	RMT	60.00	70	76.4559	12.1263	0.042	
Hommargalli	4531	Bhogappa	65/3B	Machinery	Soil Moisture Conservation Activity	Trench Cum Bund	RMT	60.00	68	76.4559	12.1263	0.041	
Hommargalli	4532	Bhagyamma	65/6	Machinery	Soil Moisture Conservation Activity	Trench Cum Bund	RMT	60.00	75	76.4559	12.1263	0.045	
Hommargalli	4533	Chikkadevayya	65/7	Machinery	Soil Moisture Conservation Activity	Trench Cum Bund	RMT	60.00	45	76.4559	12.1263	0.027	
Hommargalli	4534	Nagaraju	65/8	Machinery	Soil Moisture Conservation Activity	Trench Cum Bund	RMT	60.00	25	76.4559	12.1263	0.015	
Hommargalli	4535	Shwetha	60/1	Machinery	Soil Moisture Conservation Activity	Trench Cum Bund	RMT	60.00	25	76.4588	12.1257	0.015	
Hommargalli	4536	Muttegowda	60/2	Machinery	Soil Moisture Conservation Activity	Trench Cum Bund	RMT	60.00	25	76.4588	12.1257	0.015	
Hommargalli	4537	Shivanna	61/1	Machinery	Soil Moisture Conservation Activity	Trench Cum Bund	RMT	60.00	88	76.4576	12.1255	0.053	
Hommargalli	4538	Ramabovi	61/3	Machinery	Soil Moisture Conservation Activity	Trench Cum Bund	RMT	60.00	18	76.4576	12.1255	0.011	
Hommargalli	4539	Koosamma	61/4	Machinery	Soil Moisture Conservation Activity	Trench Cum Bund	RMT	60.00	25	76.4576	12.1255	0.015	
Hommargalli	4540	Indramma	61/5	Machinery	Soil Moisture Conservation Activity	Trench Cum Bund	RMT	60.00	78	76.4576	12.1255	0.047	
Hommargalli	4541	Sarojamma	64/1	Machinery	Soil Moisture Conservation Activity	Trench Cum Bund	RMT	60.00	98	76.4559	12.1252	0.059	
Hommargalli	4542	Venkateshnaika	64/2	Machinery	Soil Moisture Conservation Activity	Trench Cum Bund	RMT	60.00	88	76.4559	12.1252	0.053	
Hommargalli	4543	Harisha	64/3	Machinery	Soil Moisture Conservation Activity	Trench Cum Bund	RMT	60.00	113	76.4559	12.1252	0.068	

Village Name	Farmer Code	Farmer Name	Survey Number	Rate Type (Manually/Machinery)	Activity Type (Soil Moisture Conservation Activity/ Water Harvesting Activity)	Activity Name	Unit	Unit Cost (In Rs.)	Proposed Quantity	Latitude (Deg-Min-Sec)	Longitude (Deg-Min-Sec)	Total Cost (In Lacs)	Site Photo
Hommargalli	4544	Basavanna	64/4	Machinery	Soil Moisture Conservation Activity	Trench Cum Bund	RMT	60.00	33	76.4559	12.1252	0.020	
Hommargalli	4545	Sarojamma	64/5	Machinery	Soil Moisture Conservation Activity	Trench Cum Bund	RMT	60.00	68	76.4559	12.1252	0.041	
Hommargalli	4546	Basavanna	64/6	Machinery	Soil Moisture Conservation Activity	Trench Cum Bund	RMT	60.00	33	76.4559	12.1252	0.020	
Hommargalli	4547	Paramesha	63/2	Machinery	Soil Moisture Conservation Activity	Trench Cum Bund	RMT	60.00	200	76.4562	12.1244	0.120	
Hommargalli	4548	Mallimadayya	63/1	Machinery	Soil Moisture Conservation Activity	Trench Cum Bund	RMT	60.00	80	76.4562	12.1244	0.048	
Hommargalli	4549	Siddamma	62/1	Machinery	Soil Moisture Conservation Activity	Trench Cum Bund	RMT	60.00	153	76.4573	12.1244	0.092	
Hommargalli	4550	Chandrashekar	62/2	Machinery	Soil Moisture Conservation Activity	Trench Cum Bund	RMT	60.00	108	76.4573	12.1244	0.065	
Hommargalli	4551	Mallamadayya	62/3	Machinery	Soil Moisture Conservation Activity	Trench Cum Bund	RMT	60.00	108	76.4573	12.1244	0.065	
Hommargalli	4552	Mallubovi	62/4	Machinery	Soil Moisture Conservation Activity	Trench Cum Bund	RMT	60.00	75	76.4573	12.1244	0.045	
Hommargalli	4553	Dhanlakshmi	59/1	Machinery	Soil Moisture Conservation Activity	Trench Cum Bund	RMT	60.00	118	76.4588	12.1244	0.071	
Hommargalli	4554	Dhanlakshmi	59/2	Machinery	Soil Moisture Conservation Activity	Trench Cum Bund	RMT	60.00	133	76.4588	12.1244	0.080	
Hommargalli	4555	Shoba	59/3A	Machinery	Soil Moisture Conservation Activity	Trench Cum Bund	RMT	60.00	140	76.4588	12.1244	0.084	
Hommargalli	4556	Srinivas Bovi	59/3B1	Machinery	Soil Moisture Conservation Activity	Trench Cum Bund	RMT	60.00	78	76.4588	12.1244	0.047	
Hommargalli	4557	Mahadeva	59/3B2	Machinery	Soil Moisture Conservation Activity	Trench Cum Bund	RMT	60.00	48	76.4588	12.1244	0.029	
Hommargalli	4558	Srinivasa	58	Machinery	Soil Moisture Conservation Activity	Trench Cum Bund	RMT	60.00	1008	76.4595	12.1242	0.605	
Hommargalli	4559	Govindabovi	55/4	Machinery	Soil Moisture Conservation Activity	Trench Cum Bund	RMT	60.00	198	76.4561	12.1227	0.119	

Village Name	Farmer Code	Farmer Name	Survey Number	Rate Type (Manually/Machinery)	Activity Type (Soil Moisture Conservation Activity/ Water Harvesting Activity)	Activity Name	Unit	Unit Cost (In Rs.)	Proposed Quantity	Latitude (Deg-Min-Sec)	Longitude (Deg-Min-Sec)	Total Cost (In Lacs)	Site Photo
Hommargalli	4560	Latha	55/1A	Machinery	Soil Moisture Conservation Activity	Trench Cum Bund	RMT	60.00	223	76.4561	12.1227	0.134	
Hommargalli	4561	Lakshmana	55/1B	Machinery	Soil Moisture Conservation Activity	Trench Cum Bund	RMT	60.00	118	76.4561	12.1227	0.071	
Hommargalli	4562	Mahadevappa	55/3B	Machinery	Soil Moisture Conservation Activity	Trench Cum Bund	RMT	60.00	83	76.4561	12.1227	0.050	
Hommargalli	4563	Chikramappa	55/3A1	Machinery	Soil Moisture Conservation Activity	Trench Cum Bund	RMT	60.00	40	76.4561	12.1227	0.024	
Hommargalli	4564	Basavarajappa	55/3A2	Machinery	Soil Moisture Conservation Activity	Trench Cum Bund	RMT	60.00	75	76.4561	12.1227	0.045	
Hommargalli	4565	Kamma	55/5	Machinery	Soil Moisture Conservation Activity	Trench Cum Bund	RMT	60.00	118	76.4561	12.1227	0.071	
Hommargalli	4566	Abhilasha	55/6	Machinery	Soil Moisture Conservation Activity	Trench Cum Bund	RMT	60.00	75	76.4561	12.1227	0.045	
Hommargalli	4567	Veerabadrabovi	55/9	Machinery	Soil Moisture Conservation Activity	Trench Cum Bund	RMT	60.00	50	76.4561	12.1227	0.030	
Hommargalli	4568	Mayigowda	55/8	Machinery	Soil Moisture Conservation Activity	Trench Cum Bund	RMT	60.00	133	76.4561	12.1227	0.080	
Hommargalli	4569	Kittabovi	55/10	Machinery	Soil Moisture Conservation Activity	Trench Cum Bund	RMT	60.00	100	76.4561	12.1227	0.060	
Hommargalli	4570	Ramanaika	55/11	Machinery	Soil Moisture Conservation Activity	Trench Cum Bund	RMT	60.00	100	76.4561	12.1227	0.060	
Hommargalli	4571	Basavarajappa	55/12	Machinery	Soil Moisture Conservation Activity	Trench Cum Bund	RMT	60.00	83	76.4561	12.1227	0.050	
Hommargalli	4572	Rajamma	49/1	Machinery	Soil Moisture Conservation Activity	Trench Cum Bund	RMT	60.00	100	76.4552	12.1204	0.060	
Hommargalli	4573	Dasamma	49/2	Machinery	Soil Moisture Conservation Activity	Trench Cum Bund	RMT	60.00	100	76.4552	12.1204	0.060	
Hommargalli	4574	Susheela	49/3	Machinery	Soil Moisture Conservation Activity	Trench Cum Bund	RMT	60.00	100	76.4552	12.1204	0.060	
Hommargalli	4575	Sundramma	49/4	Machinery	Soil Moisture Conservation Activity	Trench Cum Bund	RMT	60.00	100	76.4552	12.1204	0.060	

Village Name	Farmer Code	Farmer Name	Survey Number	Rate Type (Manually/Machinery)	Activity Type (Soil Moisture Conservation Activity/ Water Harvesting Activity)	Activity Name	Unit	Unit Cost (In Rs.)	Proposed Quantity	Latitude (Deg-Min-Sec)	Longitude (Deg-Min-Sec)	Total Cost (In Lacs)	Site Photo
Hommargalli	4576	Lakshamma	49/5	Machinery	Soil Moisture Conservation Activity	Trench Cum Bund	RMT	60.00	100	76.4552	12.1204	0.060	
Hommargalli	4577	Bhagyamma	49/6	Machinery	Soil Moisture Conservation Activity	Trench Cum Bund	RMT	60.00	100	76.4552	12.1204	0.060	
Hommargalli	4578	Dasamma	49/7	Machinery	Soil Moisture Conservation Activity	Trench Cum Bund	RMT	60.00	100	76.4552	12.1204	0.060	
Hommargalli	4579	Gayamma	49/8	Machinery	Soil Moisture Conservation Activity	Trench Cum Bund	RMT	60.00	100	76.4552	12.1204	0.060	
Hommargalli	4580	Bundamma	49/9	Machinery	Soil Moisture Conservation Activity	Trench Cum Bund	RMT	60.00	100	76.4552	12.1204	0.060	
Hommargalli	4581	Lakshamma	49/10	Machinery	Soil Moisture Conservation Activity	Trench Cum Bund	RMT	60.00	100	76.4552	12.1204	0.060	
Hommargalli	4582	Gowramma	49/11	Machinery	Soil Moisture Conservation Activity	Trench Cum Bund	RMT	60.00	100	76.4552	12.1204	0.060	
Hommargalli	4583	Shivamma	49/12	Machinery	Soil Moisture Conservation Activity	Trench Cum Bund	RMT	60.00	103	76.4552	12.1204	0.062	
Hommargalli	4584	Chinamma	49/13	Machinery	Soil Moisture Conservation Activity	Trench Cum Bund	RMT	60.00	100	76.4552	12.1204	0.060	
Hommargalli	4585	Savithamma	48/1	Machinery	Soil Moisture Conservation Activity	Trench Cum Bund	RMT	60.00	208	76.4548	12.1190	0.125	
Hommargalli	4586	Jyothi	48/2	Machinery	Soil Moisture Conservation Activity	Trench Cum Bund	RMT	60.00	425	76.4548	12.1190	0.255	
Hommargalli	4587	Jyothi	48/3	Machinery	Soil Moisture Conservation Activity	Trench Cum Bund	RMT	60.00	425	76.4548	12.1190	0.255	
Hommargalli	4588	Vittal	48/4	Machinery	Soil Moisture Conservation Activity	Trench Cum Bund	RMT	60.00	25	76.4548	12.1190	0.015	
Hommargalli	4589	Govindaraju	48/5	Machinery	Soil Moisture Conservation Activity	Trench Cum Bund	RMT	60.00	258	76.4548	12.1190	0.155	
Hommargalli	4590	Shakuntala	48/6	Machinery	Soil Moisture Conservation Activity	Trench Cum Bund	RMT	60.00	83	76.4548	12.1190	0.050	
Hommargalli	4591	Veena	48/6	Machinery	Soil Moisture Conservation Activity	Trench Cum Bund	RMT	60.00	100	76.4548	12.1190	0.060	

Village Name	Farmer Code	Farmer Name	Survey Number	Rate Type (Manually/Machinery)	Activity Type (Soil Moisture Conservation Activity/ Water Harvesting Activity)	Activity Name	Unit	Unit Cost (In Rs.)	Proposed Quantity	Latitude (Deg-Min-Sec)	Longitude (Deg-Min-Sec)	Total Cost (In Lacs)	Site Photo
Hommargalli	4592	Sri Vidya	48/6	Machinery	Soil Moisture Conservation Activity	Trench Cum Bund	RMT	60.00	100	76.4548	12.1190	0.060	
Hommargalli	4593	Renuka	47/1	Machinery	Soil Moisture Conservation Activity	Trench Cum Bund	RMT	60.00	450	76.4539	12.1176	0.270	
Hommargalli	4594	Shivshankar	47/2	Machinery	Soil Moisture Conservation Activity	Trench Cum Bund	RMT	60.00	250	76.4539	12.1176	0.150	
Hommargalli	4595	Jyothi Umesh	47/3	Machinery	Soil Moisture Conservation Activity	Trench Cum Bund	RMT	60.00	300	76.4539	12.1176	0.180	
Hommargalli	4596	Arjun Umesh	47/4	Machinery	Soil Moisture Conservation Activity	Trench Cum Bund	RMT	60.00	100	76.4539	12.1176	0.060	
Hommargalli	4597	Arjun Umesh	47/5	Machinery	Soil Moisture Conservation Activity	Trench Cum Bund	RMT	60.00	350	76.4539	12.1176	0.210	
Hommargalli	4598	Prakash	47/6	Machinery	Soil Moisture Conservation Activity	Trench Cum Bund	RMT	60.00	200	76.4539	12.1176	0.120	
Hommargalli	4599	Arjun Umesh	47/7	Machinery	Soil Moisture Conservation Activity	Trench Cum Bund	RMT	60.00	88	76.4539	12.1176	0.053	
Hommargalli	4600	Puttalakshamma	50/1	Machinery	Soil Moisture Conservation Activity	Trench Cum Bund	RMT	60.00	183	76.4573	12.1189	0.110	
Hommargalli	4601	Mahadeva	56/2	Machinery	Soil Moisture Conservation Activity	Trench Cum Bund	RMT	60.00	30	76.4583	12.1228	0.018	
Hommargalli	4602	Venkatesha	56/3	Machinery	Soil Moisture Conservation Activity	Trench Cum Bund	RMT	60.00	78	76.4583	12.1228	0.047	
Hommargalli	4603	Govinda	56/4	Machinery	Soil Moisture Conservation Activity	Trench Cum Bund	RMT	60.00	75	76.4583	12.1228	0.045	
Hommargalli	4604	Savithramma	56/5	Machinery	Soil Moisture Conservation Activity	Trench Cum Bund	RMT	60.00	75	76.4583	12.1228	0.045	
Hommargalli	4605	Mahadeva	56/6	Machinery	Soil Moisture Conservation Activity	Trench Cum Bund	RMT	60.00	75	76.4583	12.1228	0.045	
Hommargalli	4606	Ninganna	54/2	Machinery	Soil Moisture Conservation Activity	Trench Cum Bund	RMT	60.00	75	76.4581	12.1218	0.045	
Hommargalli	4607	Sunitha	54/1A	Machinery	Soil Moisture Conservation Activity	Trench Cum Bund	RMT	60.00	165	76.4581	12.1218	0.099	

Village Name	Farmer Code	Farmer Name	Survey Number	Rate Type (Manually/Machinery)	Activity Type (Soil Moisture Conservation Activity/ Water Harvesting Activity)	Activity Name	Unit	Unit Cost (In Rs.)	Proposed Quantity	Latitude (Deg-Min-Sec)	Longitude (Deg-Min-Sec)	Total Cost (In Lacs)	Site Photo
Hommargalli	4608	Manjunath	54/3	Machinery	Soil Moisture Conservation Activity	Trench Cum Bund	RMT	60.00	150	76.4581	12.1218	0.090	
Hommargalli	4609	Puttaswamy	54/4	Machinery	Soil Moisture Conservation Activity	Trench Cum Bund	RMT	60.00	125	76.4581	12.1218	0.075	
Hommargalli	4610	Nagesh	54/4	Machinery	Soil Moisture Conservation Activity	Trench Cum Bund	RMT	60.00	100	76.4581	12.1218	0.060	
Hommargalli	4611	Sunitha	54/1B1	Machinery	Soil Moisture Conservation Activity	Trench Cum Bund	RMT	60.00	75	76.4581	12.1218	0.045	
Hommargalli	4612	Sunitha	54/1B2	Machinery	Soil Moisture Conservation Activity	Trench Cum Bund	RMT	60.00	75	76.4581	12.1218	0.045	
Hommargalli	4613	Sunitha	54/5	Machinery	Soil Moisture Conservation Activity	Trench Cum Bund	RMT	60.00	25	76.4581	12.1218	0.015	
Hommargalli	4614	Sunitha	54/6	Machinery	Soil Moisture Conservation Activity	Trench Cum Bund	RMT	60.00	25	76.4581	12.1218	0.015	
Hommargalli	4615	Latha	53/1	Machinery	Soil Moisture Conservation Activity	Trench Cum Bund	RMT	60.00	138	76.4577	12.1208	0.083	
Hommargalli	4616	Kanthraju	53/2	Machinery	Soil Moisture Conservation Activity	Trench Cum Bund	RMT	60.00	103	76.4577	12.1208	0.062	
Hommargalli	4617	Kanthraju	53/3	Machinery	Soil Moisture Conservation Activity	Trench Cum Bund	RMT	60.00	120	76.4577	12.1208	0.072	
Hommargalli	4618	Baanaboyi	53/4	Machinery	Soil Moisture Conservation Activity	Trench Cum Bund	RMT	60.00	138	76.4577	12.1208	0.083	
Hommargalli	4619	Nagraju	50/1	Machinery	Soil Moisture Conservation Activity	Trench Cum Bund	RMT	60.00	200	76.4573	12.1189	0.120	
Hommargalli	4620	Shivananjayya	50/1	Machinery	Soil Moisture Conservation Activity	Trench Cum Bund	RMT	60.00	100	76.4573	12.1189	0.060	
Hommargalli	4621	Krishna	50/1	Machinery	Soil Moisture Conservation Activity	Trench Cum Bund	RMT	60.00	100	76.4573	12.1189	0.060	
Hommargalli	4622	Govindaraju	50/1	Machinery	Soil Moisture Conservation Activity	Trench Cum Bund	RMT	60.00	218	76.4573	12.1189	0.131	
Hommargalli	4623	Bundremunkegowda	50/1	Machinery	Soil Moisture Conservation Activity	Trench Cum Bund	RMT	60.00	478	76.4573	12.1189	0.287	

Village Name	Farmer Code	Farmer Name	Survey Number	Rate Type (Manually/Machinery)	Activity Type (Soil Moisture Conservation Activity/ Water Harvesting Activity)	Activity Name	Unit	Unit Cost (In Rs.)	Proposed Quantity	Latitude (Deg-Min-Sec)	Longitude (Deg-Min-Sec)	Total Cost (In Lacs)	Site Photo
Hommgalli	4624	Shivaraju	50/1	Machinery	Soil Moisture Conservation Activity	Trench Cum Bund	RMT	60.00	438	76.4573	12.1189	0.263	
Hommgalli	4625	Kishorkumar	50/2	Machinery	Soil Moisture Conservation Activity	Trench Cum Bund	RMT	60.00	535	76.4573	12.1189	0.321	
Hommgalli	4626	Kishorkumar	50/3	Machinery	Soil Moisture Conservation Activity	Trench Cum Bund	RMT	60.00	473	76.4573	12.1189	0.284	
Hommgalli	4627	Raghu	50/4	Machinery	Soil Moisture Conservation Activity	Trench Cum Bund	RMT	60.00	203	76.4573	12.1189	0.122	
Hommgalli	4628	Roopa	50/5	Machinery	Soil Moisture Conservation Activity	Trench Cum Bund	RMT	60.00	63	76.4573	12.1189	0.038	
Hommgalli	4629	Shivshankar	46/1	Machinery	Soil Moisture Conservation Activity	Trench Cum Bund	RMT	60.00	390	76.4576	12.1165	0.234	
Hommgalli	4630	Arunkumar	46/2	Machinery	Soil Moisture Conservation Activity	Trench Cum Bund	RMT	60.00	535	76.4576	12.1165	0.321	
Hommgalli	4631	Jagadeesh	46/3	Machinery	Soil Moisture Conservation Activity	Trench Cum Bund	RMT	60.00	30	76.4576	12.1165	0.018	
Hommgalli	4632	Roopa	46/4	Machinery	Soil Moisture Conservation Activity	Trench Cum Bund	RMT	60.00	348	76.4576	12.1165	0.209	
Hommgalli	4633	Shivshankar	46/5	Machinery	Soil Moisture Conservation Activity	Trench Cum Bund	RMT	60.00	525	76.4576	12.1165	0.315	
Hommgalli	4634	Basappaji	57/2	Machinery	Soil Moisture Conservation Activity	Trench Cum Bund	RMT	60.00	100	76.4594	12.1219	0.060	
Hommgalli	4635	Shivananjappa	57/1	Machinery	Soil Moisture Conservation Activity	Trench Cum Bund	RMT	60.00	68	76.4594	12.1219	0.041	
Hommgalli	4636	Ramanna	57/2	Machinery	Soil Moisture Conservation Activity	Trench Cum Bund	RMT	60.00	68	76.4594	12.1219	0.041	
Hommgalli	4637	Mahadevswamy	57/3	Machinery	Soil Moisture Conservation Activity	Trench Cum Bund	RMT	60.00	150	76.4594	12.1219	0.090	
Hommgalli	4638	Sunitha	57/4	Machinery	Soil Moisture Conservation Activity	Trench Cum Bund	RMT	60.00	50	76.4594	12.1219	0.030	
Hommgalli	4639	Yallamma	57/5	Machinery	Soil Moisture Conservation Activity	Trench Cum Bund	RMT	60.00	50	76.4594	12.1219	0.030	

Village Name	Farmer Code	Farmer Name	Survey Number	Rate Type (Manually/Machinery)	Activity Type (Soil Moisture Conservation Activity/ Water Harvesting Activity)	Activity Name	Unit	Unit Cost (In Rs.)	Proposed Quantity	Latitude (Deg-Min-Sec)	Longitude (Deg-Min-Sec)	Total Cost (In Lacs)	Site Photo
Hommargalli	4640	Basavegowda	52/1	Machinery	Soil Moisture Conservation Activity	Trench Cum Bund	RMT	60.00	403	76.4592	12.1205	0.242	
Hommargalli	4641	Meenakshi	52/2	Machinery	Soil Moisture Conservation Activity	Trench Cum Bund	RMT	60.00	220	76.4592	12.1205	0.132	
Hommargalli	4642	Subhash	52/3	Machinery	Soil Moisture Conservation Activity	Trench Cum Bund	RMT	60.00	605	76.4592	12.1205	0.363	
Bettahalli	4643	Mayamma	28	Machinery	Soil Moisture Conservation Activity	Trench Cum Bund	RMT	60.00	400	76.4576	12.1165	0.240	
Bettahalli	4644	Doddasiddayya	28	Machinery	Soil Moisture Conservation Activity	Trench Cum Bund	RMT	60.00	350	76.4576	12.1165	0.210	
Shankahalli	4645	Mahadevanaika	1/1	Machinery	Soil Moisture Conservation Activity	Trench Cum Bund	RMT	60.00	303	76.4576	12.1165	0.182	
Shankahalli	4646	Kempanaika	1/2	Machinery	Soil Moisture Conservation Activity	Trench Cum Bund	RMT	60.00	213	76.4594	12.1219	0.128	
Shankahalli	4647	Chikthamanaika	2/1	Machinery	Soil Moisture Conservation Activity	Trench Cum Bund	RMT	60.00	105	76.4594	12.1219	0.063	
Shankahalli	4648	Sannanaika	2/2	Machinery	Soil Moisture Conservation Activity	Trench Cum Bund	RMT	60.00	215	76.4594	12.1219	0.129	
Shankahalli	4649	Mahadevanaika	2/3	Machinery	Soil Moisture Conservation Activity	Trench Cum Bund	RMT	60.00	300	76.4552	12.1204	0.180	
Shankahalli	4650	Siddaraju	2/4	Machinery	Soil Moisture Conservation Activity	Trench Cum Bund	RMT	60.00	53	76.4548	12.1190	0.032	
Ijjala	4651	Gomala	1	Machinery	Soil Moisture Conservation Activity	Trench Cum Bund	RMT	60.00	2226	0.0000	0.0000	1.335	
Madapura	34	Devamma	98	Machinery	Soil Moisture Conservation Activity	Wastwaire	No	2300.00	1	76.3841	12.1212	0.023	
Madapura	67	Basavanayka	98	Machinery	Soil Moisture Conservation Activity	Wastwaire	No	2300.00	1	76.3841	12.1212	0.023	
Madapura	79	Gowramma	98	Machinery	Soil Moisture Conservation Activity	Wastwaire	No	2300.00	1	76.3841	12.1212	0.023	
Madapura	80	Lingappa	98	Machinery	Soil Moisture Conservation Activity	Wastwaire	No	2300.00	1	76.3841	12.1212	0.023	



Village Name	Farmer Code	Farmer Name	Survey Number	Rate Type (Manually/Machinery)	Activity Type (Soil Moisture Conservation Activity/ Water Harvesting Activity)	Activity Name	Unit	Unit Cost (In Rs.)	Proposed Quantity	Latitude (Deg-Min-Sec)	Longitude (Deg-Min-Sec)	Total Cost (In Lacs)	Site Photo
Madapura	116	Siddaramayya	78	Machinery	Soil Moisture Conservation Activity	Wastwaire	No	2300.00	1	76.3857	12.1125	0.023	
Madapura	117	Niranjana Simha	77	Machinery	Soil Moisture Conservation Activity	Wastwaire	No	2300.00	1	76.3874	12.1133	0.023	
Madapura	118	Manjunath B.N.	77	Machinery	Soil Moisture Conservation Activity	Wastwaire	No	2300.00	1	76.3874	12.1133	0.023	
Madapura	119	Naganna	77	Machinery	Soil Moisture Conservation Activity	Wastwaire	No	2300.00	1	76.3874	12.1133	0.023	
Madapura	120	Mahadevappa	77	Machinery	Soil Moisture Conservation Activity	Wastwaire	No	2300.00	1	76.3874	12.1133	0.023	
Madapura	122	B.N. Manjunatha	76	Machinery	Soil Moisture Conservation Activity	Wastwaire	No	2300.00	1	76.3886	12.1133	0.023	
Madapura	123	Mahadevaswamy M.S.	76	Machinery	Soil Moisture Conservation Activity	Wastwaire	No	2300.00	1	76.3886	12.1133	0.023	
Madapura	125	B.N. Manjunatha	72	Machinery	Soil Moisture Conservation Activity	Wastwaire	No	2300.00	1	76.3881	12.1116	0.023	
Madapura	134	Kendigannappa	66	Machinery	Soil Moisture Conservation Activity	Wastwaire	No	2300.00	1	76.3884	12.1086	0.023	
Madapura	139	Sarkari	67	Machinery	Soil Moisture Conservation Activity	Wastwaire	No	2300.00	1	76.3874	12.1084	0.023	
Madapura	140	Sunil Kumar M.V	66	Machinery	Soil Moisture Conservation Activity	Wastwaire	No	2300.00	1	76.3884	12.1086	0.023	
Madapura	141	M.R. Muttha Swamy Raya	66	Machinery	Soil Moisture Conservation Activity	Wastwaire	No	2300.00	1	76.3884	12.1086	0.023	
Madapura	144	Mallamma	101	Machinery	Soil Moisture Conservation Activity	Wastwaire	No	2300.00	1	76.3905	12.1220	0.023	
Madapura	153	Chennappa	68	Machinery	Soil Moisture Conservation Activity	Wastwaire	No	2300.00	1	76.3884	12.1097	0.023	
Madapura	155	Sidda Mallappa	68	Machinery	Soil Moisture Conservation Activity	Wastwaire	No	2300.00	1	76.3884	12.1097	0.023	
Madapura	160	Sunil Kumar M.V	73	Machinery	Soil Moisture Conservation Activity	Wastwaire	No	2300.00	1	76.3894	12.1112	0.023	

Village Name	Farmer Code	Farmer Name	Survey Number	Rate Type (Manually/Machinery)	Activity Type (Soil Moisture Conservation Activity/ Water Harvesting Activity)	Activity Name	Unit	Unit Cost (In Rs.)	Proposed Quantity	Latitude (Deg-Min-Sec)	Longitude (Deg-Min-Sec)	Total Cost (In Lacs)	Site Photo
Hyrige	221	Devamma	78	Machinery	Soil Moisture Conservation Activity	Wastwaire	No	2300.00	1	76.3828	12.1054	0.023	
Hyrige	227	Madegowda	81	Machinery	Soil Moisture Conservation Activity	Wastwaire	No	2300.00	1	76.3828	12.1054	0.023	
Hyrige	228	Mahadevamma	82	Machinery	Soil Moisture Conservation Activity	Wastwaire	No	2300.00	1	76.3828	12.1054	0.023	
Hyrige	229	Lingegowda	83	Machinery	Soil Moisture Conservation Activity	Wastwaire	No	2300.00	1	76.3828	12.1054	0.023	
Hyrige	231	Kamamma	84	Machinery	Soil Moisture Conservation Activity	Wastwaire	No	2300.00	1	76.3775	12.1173	0.023	
Hyrige	232	Ganesh	84	Machinery	Soil Moisture Conservation Activity	Wastwaire	No	2300.00	1	76.3775	12.1173	0.023	
Hyrige	233	Ramachandregowda	84	Machinery	Soil Moisture Conservation Activity	Wastwaire	No	2300.00	1	76.3775	12.1173	0.023	
Hyrige	235	Shantakumari	84	Machinery	Soil Moisture Conservation Activity	Wastwaire	No	2300.00	1	76.3775	12.1173	0.023	
Hyrige	236	Jayamma	84	Machinery	Soil Moisture Conservation Activity	Wastwaire	No	2300.00	1	76.3775	12.1173	0.023	
Hyrige	259	Sunanda	84	Machinery	Soil Moisture Conservation Activity	Wastwaire	No	2300.00	1	76.3775	12.1173	0.023	
Hyrige	260	Sukamma	84	Machinery	Soil Moisture Conservation Activity	Wastwaire	No	2300.00	1	76.3775	12.1173	0.023	
Hyrige	261	Raju	84	Machinery	Soil Moisture Conservation Activity	Wastwaire	No	2300.00	1	76.3775	12.1173	0.023	
Hyrige	262	Muddayya	84	Machinery	Soil Moisture Conservation Activity	Wastwaire	No	2300.00	1	76.3775	12.1173	0.023	
Hyrige	263	Malemadayya	84	Machinery	Soil Moisture Conservation Activity	Wastwaire	No	2300.00	1	76.3775	12.1173	0.023	
Hyrige	312	Nagaratamma	86	Machinery	Soil Moisture Conservation Activity	Wastwaire	No	2300.00	1	76.3819	12.1123	0.023	
Hyrige	313	Shylajailagovan	86	Machinery	Soil Moisture Conservation Activity	Wastwaire	No	2300.00	1	76.3819	12.1123	0.023	

Village Name	Farmer Code	Farmer Name	Survey Number	Rate Type (Manually/Machinery)	Activity Type (Soil Moisture Conservation Activity/ Water Harvesting Activity)	Activity Name	Unit	Unit Cost (In Rs.)	Proposed Quantity	Latitude (Deg-Min-Sec)	Longitude (Deg-Min-Sec)	Total Cost (In Lacs)	Site Photo
Hyrige	314	Sharat	86	Machinery	Soil Moisture Conservation Activity	Wastwaire	No	2300.00	1	76.3819	12.1123	0.023	
Hyrige	318	Channamma	87	Machinery	Soil Moisture Conservation Activity	Wastwaire	No	2300.00	1	76.3824	12.1148	0.023	
Hyrige	319	Ganesh	87	Machinery	Soil Moisture Conservation Activity	Wastwaire	No	2300.00	1	76.3824	12.1148	0.023	
Hyrige	320	Krishna	87	Machinery	Soil Moisture Conservation Activity	Wastwaire	No	2300.00	1	76.3824	12.1148	0.023	
Hyrige	335	Kamamma	93	Machinery	Soil Moisture Conservation Activity	Wastwaire	No	2300.00	1	76.3853	12.1084	0.023	
Hyrige	339	Geetha	95	Machinery	Soil Moisture Conservation Activity	Wastwaire	No	2300.00	1	76.3850	12.1075	0.023	
Hyrige	340	Rajshakar	96	Machinery	Soil Moisture Conservation Activity	Wastwaire	No	2300.00	1	76.3856	12.1065	0.023	
Doddakereyuru	348	Siddarajamma	51	Machinery	Soil Moisture Conservation Activity	Wastwaire	No	2300.00	1	76.3806	12.1329	0.023	
Doddakereyuru	349	Mallikarjuna	57	Machinery	Soil Moisture Conservation Activity	Wastwaire	No	2300.00	1	76.3815	12.1308	0.023	
Doddakereyuru	350	Aruna Gaadi	57	Machinery	Soil Moisture Conservation Activity	Wastwaire	No	2300.00	1	76.3815	12.1308	0.023	
Doddakereyuru	351	Mahesha	57	Machinery	Soil Moisture Conservation Activity	Wastwaire	No	2300.00	1	76.3815	12.1308	0.023	
Doddakereyuru	352	Sannaya	58	Machinery	Soil Moisture Conservation Activity	Wastwaire	No	2300.00	1	76.3805	12.1303	0.023	
Doddakereyuru	353	Siddarajamma	58	Machinery	Soil Moisture Conservation Activity	Wastwaire	No	2300.00	1	76.3805	12.1303	0.023	
Doddakereyuru	354	Amruta	58	Machinery	Soil Moisture Conservation Activity	Wastwaire	No	2300.00	1	76.3805	12.1303	0.023	
Doddakereyuru	355	Harisha	58	Machinery	Soil Moisture Conservation Activity	Wastwaire	No	2300.00	1	76.3805	12.1303	0.023	
Doddakereyuru	356	Nagesha	58	Machinery	Soil Moisture Conservation Activity	Wastwaire	No	2300.00	1	76.3805	12.1303	0.023	

Village Name	Farmer Code	Farmer Name	Survey Number	Rate Type (Manually/Machinery)	Activity Type (Soil Moisture Conservation Activity/ Water Harvesting Activity)	Activity Name	Unit	Unit Cost (In Rs.)	Proposed Quantity	Latitude (Deg-Min-Sec)	Longitude (Deg-Min-Sec)	Total Cost (In Lacs)	Site Photo
Doddakereyuru	359	Chinnaswamy	59	Machinery	Soil Moisture Conservation Activity	Wastwaire	No	2300.00	1	76.3806	12.1319	0.023	
Doddakereyuru	360	Lakshamma	59	Machinery	Soil Moisture Conservation Activity	Wastwaire	No	2300.00	1	76.3806	12.1319	0.023	
Doddakereyuru	363	C K Abhi And Chinnu	75	Machinery	Soil Moisture Conservation Activity	Wastwaire	No	2300.00	1	76.3751	12.1347	0.023	
Doddakereyuru	368	Yogegowda	79	Machinery	Soil Moisture Conservation Activity	Wastwaire	No	2300.00	1	76.3741	12.1352	0.023	
Doddakereyuru	373	Chinnappa	85	Machinery	Soil Moisture Conservation Activity	Wastwaire	No	2300.00	1	76.3701	12.1359	0.023	
Doddakereyuru	374	Sarkari Beelu	88	Machinery	Soil Moisture Conservation Activity	Wastwaire	No	2300.00	1	76.3720	12.1346	0.023	
Doddakereyuru	376	Mallashetty	89	Machinery	Soil Moisture Conservation Activity	Wastwaire	No	2300.00	1	76.3785	12.1287	0.023	
Doddakereyuru	377	Manchayya	89	Machinery	Soil Moisture Conservation Activity	Wastwaire	No	2300.00	1	76.3785	12.1287	0.023	
Doddakereyuru	404	Krishnamdegowda	89	Machinery	Soil Moisture Conservation Activity	Wastwaire	No	2300.00	1	76.3785	12.1287	0.023	
Doddakereyuru	408	Jayalakshma	89	Machinery	Soil Moisture Conservation Activity	Wastwaire	No	2300.00	1	76.3785	12.1287	0.023	
Doddakereyuru	463	Muniyamma	89	Machinery	Soil Moisture Conservation Activity	Wastwaire	No	2300.00	1	76.3785	12.1287	0.023	
Doddakereyuru	464	Renuka	89	Machinery	Soil Moisture Conservation Activity	Wastwaire	No	2300.00	1	76.3785	12.1287	0.023	
Doddakereyuru	471	Mahesha	89/19	Machinery	Soil Moisture Conservation Activity	Wastwaire	No	2300.00	1	76.3785	12.1287	0.023	
Doddakereyuru	472	Boralingayya	89	Machinery	Soil Moisture Conservation Activity	Wastwaire	No	2300.00	1	76.3785	12.1287	0.023	
Doddakereyuru	479	Shivarudrappa	89	Machinery	Soil Moisture Conservation Activity	Wastwaire	No	2300.00	1	76.3785	12.1287	0.023	
Doddakereyuru	481	Gopalaika	89	Machinery	Soil Moisture Conservation Activity	Wastwaire	No	2300.00	1	76.3785	12.1287	0.023	

Village Name	Farmer Code	Farmer Name	Survey Number	Rate Type (Manually/Machinery)	Activity Type (Soil Moisture Conservation Activity/ Water Harvesting Activity)	Activity Name	Unit	Unit Cost (In Rs.)	Proposed Quantity	Latitude (Deg-Min-Sec)	Longitude (Deg-Min-Sec)	Total Cost (In Lacs)	Site Photo
Doddakereyuru	484	Shivamma	89	Machinery	Soil Moisture Conservation Activity	Wastwaire	No	2300.00	1	76.3785	12.1287	0.023	
Doddakereyuru	486	Kendaganapa	89	Machinery	Soil Moisture Conservation Activity	Wastwaire	No	2300.00	1	76.3785	12.1287	0.023	
Doddakereyuru	487	Machanamagamacha	89	Machinery	Soil Moisture Conservation Activity	Wastwaire	No	2300.00	1	76.3785	12.1287	0.023	
Chamanahalli	579	Prakasha	49	Machinery	Soil Moisture Conservation Activity	Wastwaire	No	2300.00	1	76.3813	12.1561	0.023	
Chamanahalli	623	Sunandamma	15/1	Machinery	Soil Moisture Conservation Activity	Wastwaire	No	2300.00	1	76.3864	12.1535	0.023	
Chamanahalli	630	Gowamma	25/1	Machinery	Soil Moisture Conservation Activity	Wastwaire	No	2300.00	1	76.3880	12.1520	0.023	
Chamanahalli	637	Vanitha	26/4	Machinery	Soil Moisture Conservation Activity	Wastwaire	No	2300.00	1	76.3890	12.1507	0.023	
Chamanahalli	638	Sriniwasa	26/5	Machinery	Soil Moisture Conservation Activity	Wastwaire	No	2300.00	1	76.3890	12.1507	0.023	
Chamanahalli	639	Mahadevappa	23/1	Machinery	Soil Moisture Conservation Activity	Wastwaire	No	2300.00	1	76.3906	12.1503	0.023	
Chamanahalli	641	Mallannachari	21	Machinery	Soil Moisture Conservation Activity	Wastwaire	No	2300.00	1	76.3792	12.1598	0.023	
Doddakereyuru	661	Umakumari	91/3B	Machinery	Soil Moisture Conservation Activity	Wastwaire	No	2300.00	1	76.3683	12.1387	0.023	
Doddakereyuru	686	Murulidhar	80/1,80/4	Machinery	Soil Moisture Conservation Activity	Wastwaire	No	2300.00	1	76.3726	12.1367	0.023	
Doddakereyuru	687	Nagaveni	80/2	Machinery	Soil Moisture Conservation Activity	Wastwaire	No	2300.00	1	76.3726	12.1367	0.023	
Doddakereyuru	690	Channewgoda	87	Machinery	Soil Moisture Conservation Activity	Wastwaire	No	2300.00	1	76.3725	12.1357	0.023	
Doddakereyuru	691	Laxamma	88/1	Machinery	Soil Moisture Conservation Activity	Wastwaire	No	2300.00	1	76.3720	12.1346	0.023	
Doddakereyuru	698	Yogegowda	79/1	Machinery	Soil Moisture Conservation Activity	Wastwaire	No	2300.00	1	76.3741	12.1352	0.023	

Village Name	Farmer Code	Farmer Name	Survey Number	Rate Type (Manually/Machinery)	Activity Type (Soil Moisture Conservation Activity/ Water Harvesting Activity)	Activity Name	Unit	Unit Cost (In Rs.)	Proposed Quantity	Latitude (Deg-Min-Sec)	Longitude (Deg-Min-Sec)	Total Cost (In Lacs)	Site Photo
Chikka Keruru	774	Veerabadrappa	107	Machinery	Soil Moisture Conservation Activity	Wastwaire	No	2300.00	1	76.3761	12.1550	0.023	
Chikka Keruru	776	Nagaraju	108/2	Machinery	Soil Moisture Conservation Activity	Wastwaire	No	2300.00	1	76.3772	12.1548	0.023	
Chikka Keruru	789	Javamma	110/1	Machinery	Soil Moisture Conservation Activity	Wastwaire	No	2300.00	1	76.3756	12.1511	0.023	
Chikka Keruru	790	Bagyamma	110/2	Machinery	Soil Moisture Conservation Activity	Wastwaire	No	2300.00	1	76.3756	12.1511	0.023	
Chikka Keruru	791	Shivaramgowda	110/3	Machinery	Soil Moisture Conservation Activity	Wastwaire	No	2300.00	1	76.3756	12.1511	0.023	
Chikka Keruru	792	Umakumari	111/1	Machinery	Soil Moisture Conservation Activity	Wastwaire	No	2300.00	1	76.3773	12.1525	0.023	
Chikka Keruru	796	Vanitha devi	100	Machinery	Soil Moisture Conservation Activity	Wastwaire	No	2300.00	1	76.3711	12.1523	0.023	
Chikka Keruru	797	Maradevamma	97	Machinery	Soil Moisture Conservation Activity	Wastwaire	No	2300.00	1	76.3721	12.1522	0.023	
Chikka Keruru	798	Papegowda	101	Machinery	Soil Moisture Conservation Activity	Wastwaire	No	2300.00	1	76.3715	12.1525	0.023	
Chikka Keruru	799	Gowramma	96	Machinery	Soil Moisture Conservation Activity	Wastwaire	No	2300.00	1	76.3730	12.1525	0.023	
Chikka Keruru	802	Sannegowda	117/2	Machinery	Soil Moisture Conservation Activity	Wastwaire	No	2300.00	1	76.3784	12.1520	0.023	
Chikka Keruru	803	Bavani	117/2	Machinery	Soil Moisture Conservation Activity	Wastwaire	No	2300.00	1	76.3784	12.1520	0.023	
Chikka Keruru	806	Gorakanatha	117/4	Machinery	Soil Moisture Conservation Activity	Wastwaire	No	2300.00	1	76.3784	12.1520	0.023	
Chikka Keruru	819	Mahesha	123/1	Machinery	Soil Moisture Conservation Activity	Wastwaire	No	2300.00	1	76.3802	12.1482	0.023	
Chikka Keruru	820	Chandrgowda	123/2	Machinery	Soil Moisture Conservation Activity	Wastwaire	No	2300.00	1	76.3802	12.1482	0.023	
Chikka Keruru	821	Nagendra	123/2	Machinery	Soil Moisture Conservation Activity	Wastwaire	No	2300.00	1	76.3802	12.1482	0.023	

Village Name	Farmer Code	Farmer Name	Survey Number	Rate Type (Manually/Machinery)	Activity Type (Soil Moisture Conservation Activity/ Water Harvesting Activity)	Activity Name	Unit	Unit Cost (In Rs.)	Proposed Quantity	Latitude (Deg-Min-Sec)	Longitude (Deg-Min-Sec)	Total Cost (In Lacs)	Site Photo
Chikka Keruru	822	Lokesh	123/2	Machinery	Soil Moisture Conservation Activity	Wastwaire	No	2300.00	1	76.3802	12.1482	0.023	
Chikka Keruru	1155	Comman land	17**	Machinery	Soil Moisture Conservation Activity	Wastwaire	No	2300.00	1	0.0000	0.0000	0.023	
Kuthawadi	1157	Comman Land	46	Machinery	Soil Moisture Conservation Activity	Wastwaire	No	2300.00	1	0.0000	0.0000	0.023	
Kunagalu	1180	K A Hareesh	25/1	Machinery	Soil Moisture Conservation Activity	Wastwaire	No	2300.00	1	76.4013	12.1364	0.023	
Kunagalu	1181	K A Shivaraju	25/1	Machinery	Soil Moisture Conservation Activity	Wastwaire	No	2300.00	1	76.4013	12.1364	0.023	
Kunagalu	1182	Shivananjundegowda	25/1	Machinery	Soil Moisture Conservation Activity	Wastwaire	No	2300.00	1	76.4013	12.1364	0.023	
Kunagalu	1188	Srinivasa	27	Machinery	Soil Moisture Conservation Activity	Wastwaire	No	2300.00	1	76.4002	12.1378	0.023	
Kunagalu	1191	Karigamma	28	Machinery	Soil Moisture Conservation Activity	Wastwaire	No	2300.00	1	76.3997	12.1362	0.023	
Kunagalu	1192	Bettanaika	30	Machinery	Soil Moisture Conservation Activity	Wastwaire	No	2300.00	1	76.3969	12.1386	0.023	
Kunagalu	1193	Bairanaika	30	Machinery	Soil Moisture Conservation Activity	Wastwaire	No	2300.00	1	76.3969	12.1386	0.023	
Kunagalu	1194	Chikkanaika	30	Machinery	Soil Moisture Conservation Activity	Wastwaire	No	2300.00	1	76.3969	12.1386	0.023	
Kunagalu	1195	Chikkanaika	30	Machinery	Soil Moisture Conservation Activity	Wastwaire	No	2300.00	1	76.3969	12.1386	0.023	
Kunagalu	1196	Lakshamma	30	Machinery	Soil Moisture Conservation Activity	Wastwaire	No	2300.00	1	76.3969	12.1386	0.023	
Kunagalu	1197	Agasara Karagamma	30	Machinery	Soil Moisture Conservation Activity	Wastwaire	No	2300.00	1	76.3969	12.1386	0.023	
Kunagalu	1199	Bettanaika	30	Machinery	Soil Moisture Conservation Activity	Wastwaire	No	2300.00	1	76.3969	12.1386	0.023	
Kunagalu	1231	Doddamma	30/33	Machinery	Soil Moisture Conservation Activity	Wastwaire	No	2300.00	1	76.3969	12.1386	0.023	

Village Name	Farmer Code	Farmer Name	Survey Number	Rate Type (Manually/Machinery)	Activity Type (Soil Moisture Conservation Activity/ Water Harvesting Activity)	Activity Name	Unit	Unit Cost (In Rs.)	Proposed Quantity	Latitude (Deg-Min-Sec)	Longitude (Deg-Min-Sec)	Total Cost (In Lacs)	Site Photo
Kunagalu	1232	Siddamma	30/34	Machinery	Soil Moisture Conservation Activity	Wastwaire	No	2300.00	1	76.3969	12.1386	0.023	
Kunagalu	1233	Nanjamma	30/35	Machinery	Soil Moisture Conservation Activity	Wastwaire	No	2300.00	1	76.3969	12.1386	0.023	
Kunagalu	1234	Somegowda	30/36	Machinery	Soil Moisture Conservation Activity	Wastwaire	No	2300.00	1	76.3969	12.1386	0.023	
Kunagalu	1235	Chikkegowda	30/37	Machinery	Soil Moisture Conservation Activity	Wastwaire	No	2300.00	1	76.3969	12.1386	0.023	
Chotnahally	1240	chikkanayaka	55	Machinery	Soil Moisture Conservation Activity	Wastwaire	No	2300.00	1	76.3984	12.1310	0.023	
Chotnahally	1241	Gowamma	55	Machinery	Soil Moisture Conservation Activity	Wastwaire	No	2300.00	1	76.3984	12.1310	0.023	
Chotnahally	1242	Byranayaka	55	Machinery	Soil Moisture Conservation Activity	Wastwaire	No	2300.00	1	76.3984	12.1310	0.023	
Chotnahally	1250	Puttamadamma	29	Machinery	Soil Moisture Conservation Activity	Wastwaire	No	2300.00	1	76.3942	12.1226	0.023	
Chotnahally	1251	Chaluvappa	29	Machinery	Soil Moisture Conservation Activity	Wastwaire	No	2300.00	1	76.3942	12.1226	0.023	
Chotnahally	1252	Shivamma	29	Machinery	Soil Moisture Conservation Activity	Wastwaire	No	2300.00	1	76.3942	12.1226	0.023	
Chotnahally	1253	Venkatalashkmi	29	Machinery	Soil Moisture Conservation Activity	Wastwaire	No	2300.00	1	76.3942	12.1226	0.023	
Chotnahally	1254	Lolamma	29	Machinery	Soil Moisture Conservation Activity	Wastwaire	No	2300.00	1	76.3942	12.1226	0.023	
Chotnahally	1255	Chinnamuttaraju	29	Machinery	Soil Moisture Conservation Activity	Wastwaire	No	2300.00	1	76.3942	12.1226	0.023	
Chotnahally	1257	Puttamma	30	Machinery	Soil Moisture Conservation Activity	Wastwaire	No	2300.00	1	76.3943	12.1232	0.023	
Chotnahally	1264	Kamamma	31	Machinery	Soil Moisture Conservation Activity	Wastwaire	No	2300.00	1	76.3922	12.1241	0.023	
Chotnahally	1265	Ranagaiah	31	Machinery	Soil Moisture Conservation Activity	Wastwaire	No	2300.00	1	76.3922	12.1241	0.023	



Village Name	Farmer Code	Farmer Name	Survey Number	Rate Type (Manually/Machinery)	Activity Type (Soil Moisture Conservation Activity/ Water Harvesting Activity)	Activity Name	Unit	Unit Cost (In Rs.)	Proposed Quantity	Latitude (Deg-Min-Sec)	Longitude (Deg-Min-Sec)	Total Cost (In Lacs)	Site Photo
Chotnahally	1266	Nanjegowda	31	Machinery	Soil Moisture Conservation Activity	Wastwaire	No	2300.00	1	76.3922	12.1241	0.023	
Chotnahally	1267	Kodigowda	31	Machinery	Soil Moisture Conservation Activity	Wastwaire	No	2300.00	1	76.3922	12.1241	0.023	
M Kannenahalli	1392	siddashetty	4	Machinery	Soil Moisture Conservation Activity	Wastwaire	No	2300.00	1	76.3984	12.1471	0.023	
Chikkereyuru	1396	Puttamma	17	Machinery	Soil Moisture Conservation Activity	Wastwaire	No	2300.00	1	76.3933	12.1449	0.023	
Chikkereyuru	1399	KT Jayaramu	17	Machinery	Soil Moisture Conservation Activity	Wastwaire	No	2300.00	1	76.3933	12.1449	0.023	
Chikkereyuru	1400	#REF!	17	Machinery	Soil Moisture Conservation Activity	Wastwaire	No	2300.00	1	76.3933	12.1449	0.023	
Doddakereyuru	1442	Sarojamma	.19/1	Machinery	Soil Moisture Conservation Activity	Wastwaire	No	2300.00	1	76.3865	12.1400	0.023	
Doddakereyuru	1446	K P Basavegowda	.20/1	Machinery	Soil Moisture Conservation Activity	Wastwaire	No	2300.00	1	76.3861	12.1379	0.023	
Doddakereyuru	1447	MK Chandrashekhar	.20/2	Machinery	Soil Moisture Conservation Activity	Wastwaire	No	2300.00	1	76.3861	12.1379	0.023	
Doddakereyuru	1464	Chethankumara	.24/2	Machinery	Soil Moisture Conservation Activity	Wastwaire	No	2300.00	1	76.3886	12.1383	0.023	
Doddakereyuru	1467	Shivanna	26	Machinery	Soil Moisture Conservation Activity	Wastwaire	No	2300.00	1	76.3912	12.1402	0.023	
Doddakereyuru	1468	Mahesha	26	Machinery	Soil Moisture Conservation Activity	Wastwaire	No	2300.00	1	76.3912	12.1402	0.023	
Doddakereyuru	1509	P thimmegowda	30	Machinery	Soil Moisture Conservation Activity	Wastwaire	No	2300.00	1	76.3896	12.1337	0.023	
Kunigal	1611	Sarkari Beelu	1/1	Machinery	Soil Moisture Conservation Activity	Wastwaire	No	2300.00	1	0.0000	0.0000	0.023	
Chotnahally	1612	Katte	34	Machinery	Soil Moisture Conservation Activity	Wastwaire	No	2300.00	1	0.0000	0.0000	0.023	
Nayakanahundi	1616	Rajanna	14/1	Machinery	Soil Moisture Conservation Activity	Wastwaire	No	2300.00	1	76.4167	12.1312	0.023	

Village Name	Farmer Code	Farmer Name	Survey Number	Rate Type (Manually/Machinery)	Activity Type (Soil Moisture Conservation Activity/ Water Harvesting Activity)	Activity Name	Unit	Unit Cost (In Rs.)	Proposed Quantity	Latitude (Deg-Min-Sec)	Longitude (Deg-Min-Sec)	Total Cost (In Lacs)	Site Photo
Nayakanahundi	1619	Ningajamma	16	Machinery	Soil Moisture Conservation Activity	Wastwaire	No	2300.00	1	76.4170	12.1295	0.023	
Nayakanahundi	1620	Shanthakumari	17	Machinery	Soil Moisture Conservation Activity	Wastwaire	No	2300.00	1	76.4170	12.1283	0.023	
Nayakanahundi	1621	Kishora	17	Machinery	Soil Moisture Conservation Activity	Wastwaire	No	2300.00	1	76.4170	12.1283	0.023	
Nayakanahundi	1622	Ramachandra	18	Machinery	Soil Moisture Conservation Activity	Wastwaire	No	2300.00	1	76.4151	12.1287	0.023	
Nayakanahundi	1623	Devesha	18	Machinery	Soil Moisture Conservation Activity	Wastwaire	No	2300.00	1	76.4151	12.1287	0.023	
Nayakanahundi	1625	Santhakrishna	19/1	Machinery	Soil Moisture Conservation Activity	Wastwaire	No	2300.00	1	76.4157	12.1299	0.023	
Nayakanahundi	1627	Shivkumar	19/3	Machinery	Soil Moisture Conservation Activity	Wastwaire	No	2300.00	1	76.4157	12.1299	0.023	
Nayakanahundi	1628	Puttamma	20/1	Machinery	Soil Moisture Conservation Activity	Wastwaire	No	2300.00	1	76.4145	12.1303	0.023	
Nayakanahundi	1629	Nagaraju	20/1	Machinery	Soil Moisture Conservation Activity	Wastwaire	No	2300.00	1	76.4145	12.1303	0.023	
Nayakanahundi	1706	Gujjappa	57	Machinery	Soil Moisture Conservation Activity	Wastwaire	No	2300.00	1	76.4081	12.1267	0.023	
Nayakanahundi	1707	Puroshatham	58	Machinery	Soil Moisture Conservation Activity	Wastwaire	No	2300.00	1	76.4091	12.1276	0.023	
Nayakanahundi	1708	Rajachari	59	Machinery	Soil Moisture Conservation Activity	Wastwaire	No	2300.00	1	76.4104	12.1272	0.023	
Nayakanahundi	1709	Channachari	59	Machinery	Soil Moisture Conservation Activity	Wastwaire	No	2300.00	1	76.4104	12.1272	0.023	
Nayakanahundi	1715	Indrakumar	61	Machinery	Soil Moisture Conservation Activity	Wastwaire	No	2300.00	1	76.4071	12.1275	0.023	
Nayakanahundi	1719	Chaluvachari	62	Machinery	Soil Moisture Conservation Activity	Wastwaire	No	2300.00	1	76.4053	12.1275	0.023	
Nayakanahundi	1720	Ningegowda	62	Machinery	Soil Moisture Conservation Activity	Wastwaire	No	2300.00	1	76.4053	12.1275	0.023	

Village Name	Farmer Code	Farmer Name	Survey Number	Rate Type (Manually/Machinery)	Activity Type (Soil Moisture Conservation Activity/ Water Harvesting Activity)	Activity Name	Unit	Unit Cost (In Rs.)	Proposed Quantity	Latitude (Deg-Min-Sec)	Longitude (Deg-Min-Sec)	Total Cost (In Lacs)	Site Photo
Nayakanahundi	1721	Puttagowramma	62	Machinery	Soil Moisture Conservation Activity	Wastwaire	No	2300.00	1	76.4053	12.1275	0.023	
Nayakanahundi	1723	Govindachari	63/1	Machinery	Soil Moisture Conservation Activity	Wastwaire	No	2300.00	1	76.4060	12.1288	0.023	
Nayakanahundi	1724	Dasachari	63/2	Machinery	Soil Moisture Conservation Activity	Wastwaire	No	2300.00	1	76.4060	12.1288	0.023	
Nayakanahundi	1726	Krishnachari	64/2	Machinery	Soil Moisture Conservation Activity	Wastwaire	No	2300.00	1	76.4063	12.1298	0.023	
Nayakanahundi	1727	Narayanachari	64/3	Machinery	Soil Moisture Conservation Activity	Wastwaire	No	2300.00	1	76.4063	12.1298	0.023	
Kunagalu	1779	Kalamma	5	Machinery	Soil Moisture Conservation Activity	Wastwaire	No	2300.00	1	76.4028	12.1445	0.023	
Kunagalu	1780	Hanumantayya	5	Machinery	Soil Moisture Conservation Activity	Wastwaire	No	2300.00	1	76.4028	12.1445	0.023	
Kunagalu	1781	Latha	5	Machinery	Soil Moisture Conservation Activity	Wastwaire	No	2300.00	1	76.4028	12.1445	0.023	
Kunagalu	1782	Latha	5	Machinery	Soil Moisture Conservation Activity	Wastwaire	No	2300.00	1	76.4028	12.1445	0.023	
Kunagalu	1783	Chikkayya	5	Machinery	Soil Moisture Conservation Activity	Wastwaire	No	2300.00	1	76.4028	12.1445	0.023	
Kunagalu	1785	Somanna	6	Machinery	Soil Moisture Conservation Activity	Wastwaire	No	2300.00	1	76.4047	12.1435	0.023	
Kunagalu	1786	Hanumantayya	6	Machinery	Soil Moisture Conservation Activity	Wastwaire	No	2300.00	1	76.4047	12.1435	0.023	
Kunagalu	1787	Narasayya	6	Machinery	Soil Moisture Conservation Activity	Wastwaire	No	2300.00	1	76.4047	12.1435	0.023	
Kunagalu	1788	Puttamadayya	6	Machinery	Soil Moisture Conservation Activity	Wastwaire	No	2300.00	1	76.4047	12.1435	0.023	
Kunagalu	1789	Puttaasiddamma	6	Machinery	Soil Moisture Conservation Activity	Wastwaire	No	2300.00	1	76.4047	12.1435	0.023	
Kunagalu	1790	Puttamadamma	6	Machinery	Soil Moisture Conservation Activity	Wastwaire	No	2300.00	1	76.4047	12.1435	0.023	

Village Name	Farmer Code	Farmer Name	Survey Number	Rate Type (Manually/Machinery)	Activity Type (Soil Moisture Conservation Activity/ Water Harvesting Activity)	Activity Name	Unit	Unit Cost (In Rs.)	Proposed Quantity	Latitude (Deg-Min-Sec)	Longitude (Deg-Min-Sec)	Total Cost (In Lacs)	Site Photo
Kunagalu	1820	Puttanaika	25/1	Machinery	Soil Moisture Conservation Activity	Wastwaire	No	2300.00	1	76.4013	12.1364	0.023	
Kunagalu	1821	Devalamma	25/1	Machinery	Soil Moisture Conservation Activity	Wastwaire	No	2300.00	1	76.4013	12.1364	0.023	
Kunagalu	1822	Lakshamma	25/1	Machinery	Soil Moisture Conservation Activity	Wastwaire	No	2300.00	1	76.4013	12.1364	0.023	
Chotnahalli	1869	Chikkanaika	55	Machinery	Soil Moisture Conservation Activity	Wastwaire	No	2300.00	1	76.3984	12.1310	0.023	
Chotnahalli	1870	Gowramma	55	Machinery	Soil Moisture Conservation Activity	Wastwaire	No	2300.00	1	76.3984	12.1310	0.023	
Chotnahalli	1871	Bhyranaika	55	Machinery	Soil Moisture Conservation Activity	Wastwaire	No	2300.00	1	76.3984	12.1310	0.023	
Chotnahalli	1872	Maramma	55	Machinery	Soil Moisture Conservation Activity	Wastwaire	No	2300.00	1	76.3984	12.1310	0.023	
Chotnahalli	1879	Chiknaika	56/1	Machinery	Soil Moisture Conservation Activity	Wastwaire	No	2300.00	1	76.4015	12.1300	0.023	
Chotnahalli	1880	Chikkathamanaika	56/1	Machinery	Soil Moisture Conservation Activity	Wastwaire	No	2300.00	1	76.4015	12.1300	0.023	
Chotnahalli	1881	Thimmamma	56/3	Machinery	Soil Moisture Conservation Activity	Wastwaire	No	2300.00	1	76.4015	12.1300	0.023	
Chotnahalli	1889	Prabhamani	57/3	Machinery	Soil Moisture Conservation Activity	Wastwaire	No	2300.00	1	76.4038	12.1289	0.023	
Chotnahalli	1960	Chikkanaika	78/1	Machinery	Soil Moisture Conservation Activity	Wastwaire	No	2300.00	1	76.4085	12.1228	0.023	
Chotnahalli	1961	Puttathimmanaika	78/2	Machinery	Soil Moisture Conservation Activity	Wastwaire	No	2300.00	1	76.4085	12.1228	0.023	
Chotnahalli	1962	Puttaswamegowda	79/1	Machinery	Soil Moisture Conservation Activity	Wastwaire	No	2300.00	1	76.4073	12.1232	0.023	
Chotnahalli	1965	Kumari	80	Machinery	Soil Moisture Conservation Activity	Wastwaire	No	2300.00	1	76.4053	12.1234	0.023	
Chotnahalli	1966	Ratnayya	81	Machinery	Soil Moisture Conservation Activity	Wastwaire	No	2300.00	1	76.4056	12.1226	0.023	

Village Name	Farmer Code	Farmer Name	Survey Number	Rate Type (Manually/Machinery)	Activity Type (Soil Moisture Conservation Activity/ Water Harvesting Activity)	Activity Name	Unit	Unit Cost (In Rs.)	Proposed Quantity	Latitude (Deg-Min-Sec)	Longitude (Deg-Min-Sec)	Total Cost (In Lacs)	Site Photo
Chotnahalli	1967	Puttamadegowda	82	Machinery	Soil Moisture Conservation Activity	Wastwaire	No	2300.00	1	76.4068	12.1220	0.023	
Chotnahalli	1973	Ramachandra	2/1	Machinery	Soil Moisture Conservation Activity	Wastwaire	No	2300.00	1	76.4045	12.1189	0.023	
Chotnahalli	1975	Nagaraju	4	Machinery	Soil Moisture Conservation Activity	Wastwaire	No	2300.00	1	76.4042	12.1213	0.023	
Chotnahalli	1976	Nagarajappa	5	Machinery	Soil Moisture Conservation Activity	Wastwaire	No	2300.00	1	76.4028	12.1209	0.023	
Chotnahalli	1977	Nagaraju	6	Machinery	Soil Moisture Conservation Activity	Wastwaire	No	2300.00	1	76.4029	12.1189	0.023	
Chotnahalli	1978	Ratamma	7	Machinery	Soil Moisture Conservation Activity	Wastwaire	No	2300.00	1	76.4019	12.1189	0.023	
Chotnahalli	1980	Subbarayya	9	Machinery	Soil Moisture Conservation Activity	Wastwaire	No	2300.00	1	76.4006	12.1203	0.023	
Kolagala	2136	Ravi	15	Machinery	Soil Moisture Conservation Activity	Wastwaire	No	2300.00	1	76.4063	12.1156	0.023	
Kolagala	2140	Kendaganswamy	18	Machinery	Soil Moisture Conservation Activity	Wastwaire	No	2300.00	1	76.4076	12.1138	0.023	
Holehundi	2180	Kendagannappa	187/1	Machinery	Soil Moisture Conservation Activity	Wastwaire	No	2300.00	1	76.4185	12.1193	0.023	
Holehundi	2181	Girijamma	187/2	Machinery	Soil Moisture Conservation Activity	Wastwaire	No	2300.00	1	76.4185	12.1193	0.023	
Holehundi	2192	H.S. Shivanna	186	Machinery	Soil Moisture Conservation Activity	Wastwaire	No	2300.00	1	76.4184	12.1180	0.023	
Holehundi	2205	M. Mutthukumar	158	Machinery	Soil Moisture Conservation Activity	Wastwaire	No	2300.00	1	76.4189	12.1139	0.023	
Holehundi	2206	K. Chandrashekara	156/1	Machinery	Soil Moisture Conservation Activity	Wastwaire	No	2300.00	1	76.4184	12.1129	0.023	
Holehundi	2207	R. Prema	156/2	Machinery	Soil Moisture Conservation Activity	Wastwaire	No	2300.00	1	76.4184	12.1129	0.023	
Kodichamanahalli	2227	Channegowda	17	Machinery	Soil Moisture Conservation Activity	Wastwaire	No	2300.00	1	76.4107	12.1408	0.023	

Village Name	Farmer Code	Farmer Name	Survey Number	Rate Type (Manually/Machinery)	Activity Type (Soil Moisture Conservation Activity/ Water Harvesting Activity)	Activity Name	Unit	Unit Cost (In Rs.)	Proposed Quantity	Latitude (Deg-Min-Sec)	Longitude (Deg-Min-Sec)	Total Cost (In Lacs)	Site Photo
Kodichamanahalli	2231	Shivkumar	21	Machinery	Soil Moisture Conservation Activity	Wastwaire	No	2300.00	1	76.4075	12.1427	0.023	
Kodichamanahalli	2233	Siddashetty	22	Machinery	Soil Moisture Conservation Activity	Wastwaire	No	2300.00	1	76.4065	12.1439	0.023	
Kodichamanahalli	2234	Karigowda	22	Machinery	Soil Moisture Conservation Activity	Wastwaire	No	2300.00	1	76.4065	12.1439	0.023	
Kodichamanahalli	2235	Pttathayamma	22	Machinery	Soil Moisture Conservation Activity	Wastwaire	No	2300.00	1	76.4065	12.1439	0.023	
Holehundi	2479	N Manjunath	77/1	Machinery	Soil Moisture Conservation Activity	Wastwaire	No	2300.00	1	76.4273	12.1216	0.023	
Holehundi	2480	Roopa	77/2	Machinery	Soil Moisture Conservation Activity	Wastwaire	No	2300.00	1	76.4273	12.1216	0.023	
Holehundi	2482	Mariswamy	80/3	Machinery	Soil Moisture Conservation Activity	Wastwaire	No	2300.00	1	76.4271	12.1205	0.023	
Holehundi	2483	K N Subramanya	80/2	Machinery	Soil Moisture Conservation Activity	Wastwaire	No	2300.00	1	76.4271	12.1205	0.023	
Holehundi	2486	Papaiah	83	Machinery	Soil Moisture Conservation Activity	Wastwaire	No	2300.00	1	76.4275	12.1196	0.023	
Holehundi	2494	A P Unnikrishnn	191	Machinery	Soil Moisture Conservation Activity	Wastwaire	No	2300.00	1	76.4221	12.1192	0.023	
Holehundi	2498	Girijamma	187/2	Machinery	Soil Moisture Conservation Activity	Wastwaire	No	2300.00	1	76.4185	12.1193	0.023	
Holehundi	2499	B Madevamma	187/3	Machinery	Soil Moisture Conservation Activity	Wastwaire	No	2300.00	1	76.4185	12.1193	0.023	
Holehundi	2508	K S Padmaraju	86	Machinery	Soil Moisture Conservation Activity	Wastwaire	No	2300.00	1	76.4297	12.1197	0.023	
Holehundi	2521	Mamatha B Ramesh	120/2	Machinery	Soil Moisture Conservation Activity	Wastwaire	No	2300.00	1	76.4332	12.1198	0.023	
Holehundi	2522	Basavegowda	126/1	Machinery	Soil Moisture Conservation Activity	Wastwaire	No	2300.00	1	76.4298	12.1186	0.023	
Holehundi	2530	C S Subbegowda	131/1	Machinery	Soil Moisture Conservation Activity	Wastwaire	No	2300.00	1	76.4284	12.1183	0.023	

Village Name	Farmer Code	Farmer Name	Survey Number	Rate Type (Manually/Machinery)	Activity Type (Soil Moisture Conservation Activity/ Water Harvesting Activity)	Activity Name	Unit	Unit Cost (In Rs.)	Proposed Quantity	Latitude (Deg-Min-Sec)	Longitude (Deg-Min-Sec)	Total Cost (In Lacs)	Site Photo
Holehundi	2532	Rajamma	131/3	Machinery	Soil Moisture Conservation Activity	Wastwaire	No	2300.00	1	76.4284	12.1183	0.023	
Holehundi	2533	C Madegowda	133	Machinery	Soil Moisture Conservation Activity	Wastwaire	No	2300.00	1	76.4277	12.1177	0.023	
Holehundi	2564	M N Puttalakshmani	151/2	Machinery	Soil Moisture Conservation Activity	Wastwaire	No	2300.00	1	76.4229	12.1132	0.023	
Holehundi	2565	Sheenegowda	151/4	Machinery	Soil Moisture Conservation Activity	Wastwaire	No	2300.00	1	76.4229	12.1132	0.023	
Iruvidi	2569	Manohara S	3/1	Machinery	Soil Moisture Conservation Activity	Wastwaire	No	2300.00	1	76.4202	12.1300	0.023	
Iruvidi	2570	Lingamma	4	Machinery	Soil Moisture Conservation Activity	Wastwaire	No	2300.00	1	76.4210	12.1299	0.023	
Iruvidi	2580	Kempamma	10/1A	Machinery	Soil Moisture Conservation Activity	Wastwaire	No	2300.00	1	76.4204	12.1274	0.023	
Iruvidi	2581	Lingegowda	10/1B	Machinery	Soil Moisture Conservation Activity	Wastwaire	No	2300.00	1	76.4204	12.1274	0.023	
Iruvidi	2583	Maramma	8/1	Machinery	Soil Moisture Conservation Activity	Wastwaire	No	2300.00	1	76.4218	12.1270	0.023	
Iruvidi	2584	Bhagyamma	8/2	Machinery	Soil Moisture Conservation Activity	Wastwaire	No	2300.00	1	76.4218	12.1270	0.023	
Iruvidi	2593	Lingamma	36/2	Machinery	Soil Moisture Conservation Activity	Wastwaire	No	2300.00	1	76.4181	12.1247	0.023	
Nayakanahundi	2650	Mahadeva	2/2	Machinery	Soil Moisture Conservation Activity	Wastwaire	No	2300.00	1	76.4201	12.1358	0.023	
Nayakanahundi	2652	Thandavamurthy	99	Machinery	Soil Moisture Conservation Activity	Wastwaire	No	2300.00	1	76.4172	12.1366	0.023	
Nayakanahundi	2653	L Anathkumar	98/1	Machinery	Soil Moisture Conservation Activity	Wastwaire	No	2300.00	1	76.4164	12.1367	0.023	
Nayakanahundi	2654	Doddegowda	77	Machinery	Soil Moisture Conservation Activity	Wastwaire	No	2300.00	1	76.4156	12.1347	0.023	
Nayakanahundi	2656	Shivanna	11/1	Machinery	Soil Moisture Conservation Activity	Wastwaire	No	2300.00	1	76.4179	12.1321	0.023	

Village Name	Farmer Code	Farmer Name	Survey Number	Rate Type (Manually/Machinery)	Activity Type (Soil Moisture Conservation Activity/ Water Harvesting Activity)	Activity Name	Unit	Unit Cost (In Rs.)	Proposed Quantity	Latitude (Deg-Min-Sec)	Longitude (Deg-Min-Sec)	Total Cost (In Lacs)	Site Photo
Nayakanahundi	2657	Sannegowda	14/1	Machinery	Soil Moisture Conservation Activity	Wastwaire	No	2300.00	1	76.4167	12.1312	0.023	
Nayakanahundi	2658	Swamygowda	15	Machinery	Soil Moisture Conservation Activity	Wastwaire	No	2300.00	1	76.4168	12.1304	0.023	
Nayakanahundi	2661	Shanthakumari	17/1	Machinery	Soil Moisture Conservation Activity	Wastwaire	No	2300.00	1	76.4170	12.1283	0.023	
Nayakanahundi	2662	Kishore N	17/2	Machinery	Soil Moisture Conservation Activity	Wastwaire	No	2300.00	1	76.4170	12.1283	0.023	
Nayakanahundi	2663	M K Shivanna	25	Machinery	Soil Moisture Conservation Activity	Wastwaire	No	2300.00	1	76.4168	12.1270	0.023	
Nayakanahundi	2664	Naganayaka	25	Machinery	Soil Moisture Conservation Activity	Wastwaire	No	2300.00	1	76.4168	12.1270	0.023	
Nayakanahundi	2665	Mudalagirishetty	26/1	Machinery	Soil Moisture Conservation Activity	Wastwaire	No	2300.00	1	76.4164	12.1255	0.023	
Nayakanahundi	2666	Siddaramgowda	26/2	Machinery	Soil Moisture Conservation Activity	Wastwaire	No	2300.00	1	76.4164	12.1255	0.023	
Nayakanahundi	2667	Kempulingamma	28/1	Machinery	Soil Moisture Conservation Activity	Wastwaire	No	2300.00	1	76.4171	12.1238	0.023	
Nayakanahundi	2668	Kempamma	28/2	Machinery	Soil Moisture Conservation Activity	Wastwaire	No	2300.00	1	76.4171	12.1238	0.023	
Karigala	2675	Nagesh	84/8	Machinery	Soil Moisture Conservation Activity	Wastwaire	No	2300.00	1	76.4326	12.1355	0.023	
Karigala	2677	Channewgoda	407/2	Machinery	Soil Moisture Conservation Activity	Wastwaire	No	2300.00	1	76.4325	12.1329	0.023	
Karigala	2680	Sannahydegoweda	412/1	Machinery	Soil Moisture Conservation Activity	Wastwaire	No	2300.00	1	76.4373	12.1341	0.023	
Karigala	2681	N Shivappa	412/2	Machinery	Soil Moisture Conservation Activity	Wastwaire	No	2300.00	1	76.4373	12.1341	0.023	
Karigala	2682	Ameer Ahamed	412/3	Machinery	Soil Moisture Conservation Activity	Wastwaire	No	2300.00	1	76.4373	12.1341	0.023	
Karigala	2683	Devamma	414	Machinery	Soil Moisture Conservation Activity	Wastwaire	No	2300.00	1	76.4346	12.1326	0.023	



Village Name	Farmer Code	Farmer Name	Survey Number	Rate Type (Manually/Machinery)	Activity Type (Soil Moisture Conservation Activity/ Water Harvesting Activity)	Activity Name	Unit	Unit Cost (In Rs.)	Proposed Quantity	Latitude (Deg-Min-Sec)	Longitude (Deg-Min-Sec)	Total Cost (In Lacs)	Site Photo
Karigala	2831	Muddamma	181/11	Machinery	Soil Moisture Conservation Activity	Wastwaire	No	2300.00	1	76.4325	12.1513	0.023	
Karigala	2832	Sannathayamma	181/12	Machinery	Soil Moisture Conservation Activity	Wastwaire	No	2300.00	1	76.4325	12.1513	0.023	
Karigala	2833	Devamma	181/13	Machinery	Soil Moisture Conservation Activity	Wastwaire	No	2300.00	1	76.4325	12.1513	0.023	
Karigala	2834	A Puttaswamy	181/13	Machinery	Soil Moisture Conservation Activity	Wastwaire	No	2300.00	1	76.4325	12.1513	0.023	
Karigala	2836	P S Ushman Sharif	181/5	Machinery	Soil Moisture Conservation Activity	Wastwaire	No	2300.00	1	76.4325	12.1513	0.023	
Karigala	2838	N T Basavarajamma	181/6	Machinery	Soil Moisture Conservation Activity	Wastwaire	No	2300.00	1	76.4325	12.1513	0.023	
Karigala	2839	K N Channappa	181/6	Machinery	Soil Moisture Conservation Activity	Wastwaire	No	2300.00	1	76.4325	12.1513	0.023	
Karigala	2840	K C Lokesha	181/6	Machinery	Soil Moisture Conservation Activity	Wastwaire	No	2300.00	1	76.4325	12.1513	0.023	
Karigala	2841	L Chandrashekaraiiah	181/6	Machinery	Soil Moisture Conservation Activity	Wastwaire	No	2300.00	1	76.4325	12.1513	0.023	
Karigala	2842	L Chandrashekaraiiah	181/8	Machinery	Soil Moisture Conservation Activity	Wastwaire	No	2300.00	1	76.4325	12.1513	0.023	
Karigala	2843	Sundramma	181/8	Machinery	Soil Moisture Conservation Activity	Wastwaire	No	2300.00	1	76.4325	12.1513	0.023	
Karigala	2844	N T Basavarajamma	181/8	Machinery	Soil Moisture Conservation Activity	Wastwaire	No	2300.00	1	76.4325	12.1513	0.023	
Karigala	2851	Mahammad Sharif	181	Machinery	Soil Moisture Conservation Activity	Wastwaire	No	2300.00	1	76.4325	12.1513	0.023	
Karigala	2852	Chikka thimamma	181	Machinery	Soil Moisture Conservation Activity	Wastwaire	No	2300.00	1	76.4325	12.1513	0.023	
Horamanahalli	3186	siddaramappa	'1/3	Machinery	Soil Moisture Conservation Activity	Wastwaire	No	2300.00	1	76.4356	12.1591	0.023	
Horamanahalli	3187	kullappa	1/4	Machinery	Soil Moisture Conservation Activity	Wastwaire	No	2300.00	1	76.4356	12.1591	0.023	

Village Name	Farmer Code	Farmer Name	Survey Number	Rate Type (Manually/Machinery)	Activity Type (Soil Moisture Conservation Activity/ Water Harvesting Activity)	Activity Name	Unit	Unit Cost (In Rs.)	Proposed Quantity	Latitude (Deg-Min-Sec)	Longitude (Deg-Min-Sec)	Total Cost (In Lacs)	Site Photo
Horamanahalli	3188	annayyaswamy	'1/5	Machinery	Soil Moisture Conservation Activity	Wastwaire	No	2300.00	1	76.4356	12.1591	0.023	
Horamanahalli	3189	mahadevappa	2	Machinery	Soil Moisture Conservation Activity	Wastwaire	No	2300.00	1	76.4356	12.1591	0.023	
Karigala	3192	Govt Land	198	Machinery	Soil Moisture Conservation Activity	Wastwaire	No	2300.00	1	0.0000	0.0000	0.023	
Karigala	3194	Govt Land	195	Machinery	Soil Moisture Conservation Activity	Wastwaire	No	2300.00	1	0.0000	0.0000	0.023	
Karigala	3195	Govt Land	192	Machinery	Soil Moisture Conservation Activity	Wastwaire	No	2300.00	1	0.0000	0.0000	0.023	
Karigala	3198	Govt Land	182	Machinery	Soil Moisture Conservation Activity	Wastwaire	No	2300.00	1	0.0000	0.0000	0.023	
Holehundi	3260	Sarojamma	(24	Machinery	Soil Moisture Conservation Activity	Wastwaire	No	2300.00	1	76.4242	12.1319	0.023	
Holehundi	3272	Shivmallu	(24	Machinery	Soil Moisture Conservation Activity	Wastwaire	No	2300.00	1	76.4257	12.1333	0.023	
Kodichamanahalli	3284	Harisha	(5	Machinery	Soil Moisture Conservation Activity	Wastwaire	No	2300.00	1	76.4174	12.1442	0.023	
Kodichamanahalli	3322	Shanmuga Sundaram	(7	Machinery	Soil Moisture Conservation Activity	Wastwaire	No	2300.00	1	76.4187	12.1407	0.023	
Kodichamanahalli	3334	Thimmayya	'8	Machinery	Soil Moisture Conservation Activity	Wastwaire	No	2300.00	1	76.4158	12.1400	0.023	
Kodichamanahalli	3339	Puroshathamma	'8	Machinery	Soil Moisture Conservation Activity	Wastwaire	No	2300.00	1	76.4158	12.1400	0.023	
Nayakanahundi	3548	Thandavamurthy	(9	Machinery	Soil Moisture Conservation Activity	Wastwaire	No	2300.00	1	76.4172	12.1366	0.023	
K.Kannenahalli	3550	Palaniswamygowdar	'1	Machinery	Soil Moisture Conservation Activity	Wastwaire	No	2300.00	1	76.4184	12.1363	0.023	
K.Kannenahalli	3551	Venkataswamygowdar		Machinery	Soil Moisture Conservation Activity	Wastwaire	No	2300.00	1	76.4199	12.1369	0.023	
K.Kannenahalli	3582	Jayasheela	'4/1	Machinery	Soil Moisture Conservation Activity	Wastwaire	No	2300.00	1	76.4219	12.1329	0.023	

Village Name	Farmer Code	Farmer Name	Survey Number	Rate Type (Manually/Machinery)	Activity Type (Soil Moisture Conservation Activity/ Water Harvesting Activity)	Activity Name	Unit	Unit Cost (In Rs.)	Proposed Quantity	Latitude (Deg-Min-Sec)	Longitude (Deg-Min-Sec)	Total Cost (In Lacs)	Site Photo
K.Kannenhalli	3583	Meri	'4/1	Machinery	Soil Moisture Conservation Activity	Wastwaire	No	2300.00	1	76.4219	12.1329	0.023	
K.Kannenhalli	3595	Rajanaika	'4/1	Machinery	Soil Moisture Conservation Activity	Wastwaire	No	2300.00	1	76.4219	12.1329	0.023	
K.Kannenhalli	3607	Cheluvamma	'4/1	Machinery	Soil Moisture Conservation Activity	Wastwaire	No	2300.00	1	76.4219	12.1329	0.023	
K.Kannenhalli	3609	Siddaraju	'4/1	Machinery	Soil Moisture Conservation Activity	Wastwaire	No	2300.00	1	76.4219	12.1329	0.023	
K.Kannenhalli	3612	Shivannegowda	'4/1	Machinery	Soil Moisture Conservation Activity	Wastwaire	No	2300.00	1	76.4219	12.1329	0.023	
K.Kannenhalli	3620	Somanaika	'4/1	Machinery	Soil Moisture Conservation Activity	Wastwaire	No	2300.00	1	76.4219	12.1329	0.023	
K.Kannenhalli	3621	Muddaramanaika	'4/1	Machinery	Soil Moisture Conservation Activity	Wastwaire	No	2300.00	1	76.4219	12.1329	0.023	
Karigala	3645	Sabina Baatun	63	Machinery	Soil Moisture Conservation Activity	Wastwaire	No	2300.00	1	76.4109	12.1126	0.023	
Karigala	3649	Shyamrav	66	Machinery	Soil Moisture Conservation Activity	Wastwaire	No	2300.00	1	76.4373	12.1417	0.023	
Karigala	4414	Devraju	227/1	Machinery	Soil Moisture Conservation Activity	Wastwaire	No	2300.00	1	76.4430	12.1378	0.023	
Karigala	4415	Siddaramappa	227/10	Machinery	Soil Moisture Conservation Activity	Wastwaire	No	2300.00	1	76.4430	12.1378	0.023	
Karigala	4416	Siddaramegowda	227/11	Machinery	Soil Moisture Conservation Activity	Wastwaire	No	2300.00	1	76.4430	12.1378	0.023	
Karigala	4417	Siddaramappa	227/2	Machinery	Soil Moisture Conservation Activity	Wastwaire	No	2300.00	1	76.4430	12.1378	0.023	
Karigala	4419	Basavalingappa	227/2	Machinery	Soil Moisture Conservation Activity	Wastwaire	No	2300.00	1	76.4430	12.1378	0.023	
Karigala	4420	Siddaramappa	227/3A	Machinery	Soil Moisture Conservation Activity	Wastwaire	No	2300.00	1	76.4430	12.1378	0.023	
Karigala	4421	Anitha	227/3B	Machinery	Soil Moisture Conservation Activity	Wastwaire	No	2300.00	1	76.4430	12.1378	0.023	

Village Name	Farmer Code	Farmer Name	Survey Number	Rate Type (Manually/Machinery)	Activity Type (Soil Moisture Conservation Activity/ Water Harvesting Activity)	Activity Name	Unit	Unit Cost (In Rs.)	Proposed Quantity	Latitude (Deg-Min-Sec)	Longitude (Deg-Min-Sec)	Total Cost (In Lacs)	Site Photo
Hommargalli	4483	Ramabovi	77/2	Machinery	Soil Moisture Conservation Activity	Wastwaire	No	2300.00	1	76.4577	12.1313	0.023	
Hommargalli	4488	Siddamma	78/4	Machinery	Soil Moisture Conservation Activity	Wastwaire	No	2300.00	1	76.4589	12.1317	0.023	
Hommargalli	4496	Puttaswamy	73/1	Machinery	Soil Moisture Conservation Activity	Wastwaire	No	2300.00	1	76.4584	12.1284	0.023	
Hommargalli	4558	Srinivasa	58	Machinery	Soil Moisture Conservation Activity	Wastwaire	No	2300.00	1	76.4595	12.1242	0.023	
Hommargalli	4586	Jyothi	48/2	Machinery	Soil Moisture Conservation Activity	Wastwaire	No	2300.00	1	76.4548	12.1190	0.023	
Hommargalli	4587	Jyothi	48/3	Machinery	Soil Moisture Conservation Activity	Wastwaire	No	2300.00	1	76.4548	12.1190	0.023	
Hommargalli	4589	Govindaraju	48/5	Machinery	Soil Moisture Conservation Activity	Wastwaire	No	2300.00	1	76.4548	12.1190	0.023	
Hommargalli	4597	Arjun Umesh	47/5	Machinery	Soil Moisture Conservation Activity	Wastwaire	No	2300.00	1	76.4539	12.1176	0.023	
Hommargalli	4623	Bundremunkegowda	50/1	Machinery	Soil Moisture Conservation Activity	Wastwaire	No	2300.00	1	76.4573	12.1189	0.023	
Hommargalli	4624	Shivaraju	50/1	Machinery	Soil Moisture Conservation Activity	Wastwaire	No	2300.00	1	76.4573	12.1189	0.023	
Hommargalli	4625	Kishorkumar	50/2	Machinery	Soil Moisture Conservation Activity	Wastwaire	No	2300.00	1	76.4573	12.1189	0.023	
Hommargalli	4626	Kishorkumar	50/3	Machinery	Soil Moisture Conservation Activity	Wastwaire	No	2300.00	1	76.4573	12.1189	0.023	
Hommargalli	4629	Shivshankar	46/1	Machinery	Soil Moisture Conservation Activity	Wastwaire	No	2300.00	1	76.4576	12.1165	0.023	
Hommargalli	4630	Arunkumar	46/2	Machinery	Soil Moisture Conservation Activity	Wastwaire	No	2300.00	1	76.4576	12.1165	0.023	
Hommargalli	4632	Roopa	46/4	Machinery	Soil Moisture Conservation Activity	Wastwaire	No	2300.00	1	76.4576	12.1165	0.023	
Hommargalli	4633	Shivshankar	46/5	Machinery	Soil Moisture Conservation Activity	Wastwaire	No	2300.00	1	76.4576	12.1165	0.023	

Village Name	Farmer Code	Farmer Name	Survey Number	Rate Type (Manually/Machinery)	Activity Type (Soil Moisture Conservation Activity/ Water Harvesting Activity)	Activity Name	Unit	Unit Cost (In Rs.)	Proposed Quantity	Latitude (Deg-Min-Sec)	Longitude (Deg-Min-Sec)	Total Cost (In Lacs)	Site Photo
Hommargalli	4640	Basavegowda	52/1	Machinery	Soil Moisture Conservation Activity	Wastwaire	No	2300.00	1	76.4592	12.1205	0.023	
Hommargalli	4642	Subhash	52/3	Machinery	Soil Moisture Conservation Activity	Wastwaire	No	2300.00	1	76.4592	12.1205	0.023	
Karigala	4383	Marinanajappa	287/1	Machinery	Soil Moisture Conservation Activity	Wastwaire	No	2300.00	1	76.4552	12.1357	0.023	
Karigala	4384	Chetan Kumar	277/2	Machinery	Soil Moisture Conservation Activity	Wastwaire	No	2300.00	1	76.4552	12.1357	0.023	
Karigala	4385	Nanjegowda	277/2	Machinery	Soil Moisture Conservation Activity	Wastwaire	No	2300.00	1	76.4552	12.1357	0.023	
Karigala	4387	Shivalingegowda	297/4	Machinery	Soil Moisture Conservation Activity	Wastwaire	No	2300.00	1	76.4506	12.1282	0.023	
Karigala	4388	Ibjal Mahadevappa	296/1	Machinery	Soil Moisture Conservation Activity	Wastwaire	No	2300.00	1	76.4504	12.1271	0.023	
Karigala	4389	Kadar Uddin Khan	298	Machinery	Soil Moisture Conservation Activity	Wastwaire	No	2300.00	1	76.4522	12.1282	0.023	
Karigala	4391	Huchayya	299/1	Machinery	Soil Moisture Conservation Activity	Wastwaire	No	2300.00	1	76.4539	12.1281	0.023	
Karigala	4392	Basavayya	299/1	Machinery	Soil Moisture Conservation Activity	Wastwaire	No	2300.00	1	76.4539	12.1281	0.023	
Karigala	4393	Puttamma	299/1	Machinery	Soil Moisture Conservation Activity	Wastwaire	No	2300.00	1	76.4539	12.1281	0.023	
Karigala	4394	Lingayya	299/1	Machinery	Soil Moisture Conservation Activity	Wastwaire	No	2300.00	1	76.4539	12.1281	0.023	
Karigala	4395	Marithimmayya	299/1	Machinery	Soil Moisture Conservation Activity	Wastwaire	No	2300.00	1	76.4539	12.1281	0.023	
Karigala	4396	Puttaswamy	299/1	Machinery	Soil Moisture Conservation Activity	Wastwaire	No	2300.00	1	76.4539	12.1281	0.023	
Karigala	4397	Ravikumar	299/1	Machinery	Soil Moisture Conservation Activity	Wastwaire	No	2300.00	1	76.4539	12.1281	0.023	
Karigala	4401	Jayaveeramma	294/5	Machinery	Soil Moisture Conservation Activity	Wastwaire	No	2300.00	1	76.4529	12.1263	0.023	

Village Name	Farmer Code	Farmer Name	Survey Number	Rate Type (Manually/Machinery)	Activity Type (Soil Moisture Conservation Activity/ Water Harvesting Activity)	Activity Name	Unit	Unit Cost (In Rs.)	Proposed Quantity	Latitude (Deg-Min-Sec)	Longitude (Deg-Min-Sec)	Total Cost (In Lacs)	Site Photo
Karigala	3907	Boregowda	218	Machinery	Soil Moisture Conservation Activity	Wastwaire	No	2300.00	1	76.4435	12.1435	0.023	
Karigala	3908	Kempamma	219	Machinery	Soil Moisture Conservation Activity	Wastwaire	No	2300.00	1	76.4427	12.1437	0.023	
Karigala	3909	Basappa	220	Machinery	Soil Moisture Conservation Activity	Wastwaire	No	2300.00	1	76.4432	12.1424	0.023	
Karigala	3912	Marigowda	222	Machinery	Soil Moisture Conservation Activity	Wastwaire	No	2300.00	1	76.4432	12.1424	0.023	
Karigala	3913	Shankara	223	Machinery	Soil Moisture Conservation Activity	Wastwaire	No	2300.00	1	76.4432	12.1424	0.023	
Karigala	3012	Gopanayaka	182/50	Machinery	Soil Moisture Conservation Activity	Wastwaire	No	2300.00	1	76.4356	12.1591	0.023	
Karigala	3013	Devanayaka	182/51	Machinery	Soil Moisture Conservation Activity	Wastwaire	No	2300.00	1	76.4356	12.1591	0.023	
Karigala	3014	Siddanayaka	182/51	Machinery	Soil Moisture Conservation Activity	Wastwaire	No	2300.00	1	76.4356	12.1591	0.023	
Karigala	3015	Gatanayaka	182/53	Machinery	Soil Moisture Conservation Activity	Wastwaire	No	2300.00	1	76.4356	12.1591	0.023	
Karigala	3016	Channayaka	182/54	Machinery	Soil Moisture Conservation Activity	Wastwaire	No	2300.00	1	76.4356	12.1591	0.023	
Madapura	189	Paramashivappa	107	Machinery	Water Harvesting Activity	Farmpond	No	73000.00	1	76.3902	12.1196	0.730	
Chotnahally	1242	Byranayaka	55	Machinery	Water Harvesting Activity	Farmpond	No	73000.00	1	76.3984	12.1310	0.730	
Doddakereyuru	355	Harisha	58	Machinery	Water Harvesting Activity	Farmpond	No	73000.00	1	76.3805	12.1303	0.730	
Holehundi	2329	Puttamma	49	Machinery	Water Harvesting Activity	Farmpond	No	73000.00	1	76.4258	12.1283	0.730	
Hommgalli	4625	Kishorkumar	50/2	Machinery	Water Harvesting Activity	Farmpond	No	73000.00	1	76.4573	12.1189	0.730	
Horamanahalli	3187	kullappa	1/4	Machinery	Water Harvesting Activity	Farmpond	No	73000.00	1	76.4356	12.1591	0.730	

Village Name	Farmer Code	Farmer Name	Survey Number	Rate Type (Manually/Machinery)	Activity Type (Soil Moisture Conservation Activity/ Water Harvesting Activity)	Activity Name	Unit	Unit Cost (In Rs.)	Proposed Quantity	Latitude (Deg-Min-Sec)	Longitude (Deg-Min-Sec)	Total Cost (In Lacs)	Site Photo
Hyrige	267	Jayalakshamma	84	Machinery	Water Harvesting Activity	Farmpond	No	73000.00	1	76.3775	12.1173	0.730	
Kodichamanahalli	3339	Puroshathamma	8	Machinery	Water Harvesting Activity	Farmpond	No	73000.00	1	76.4158	12.1400	0.730	
Kunagalu	1192	Bettanaika	30	Machinery	Water Harvesting Activity	Farmpond	No	73000.00	1	76.3969	12.1386	0.730	
K.Kannenahalli	3582	Jayasheela	4/1	Machinery	Water Harvesting Activity	Farmpond	No	73000.00	1	76.4219	12.1329	0.730	
Hommargalli	4014	Comman Land	123	Machinery	Water Harvesting Activity	Checkdam	No	700000.00	1	76.4621	12.1296	7.000	
Karigala	3198	Comman Land	304	Machinery	Water Harvesting Activity	Checkdam	No	700000.00	1	76.4538	12.1251	7.000	
Hommargalli	3201	Comman Land	71, 72	Machinery	Water Harvesting Activity	Checkdam	No	700000.00	1	76.4611	12.1279	7.000	
Hommargalli	3201	Comman Land	70, 72	Machinery	Water Harvesting Activity	Checkdam	No	700000.00	1	76.1615	12.1265	7.000	
Hommargalli	4018	Comman Land	39, 40, 42	Machinery	Water Harvesting Activity	Checkdam	No	700000.00	1	76.4614	12.1249	7.000	
Hommargalli	4018	Comman Land	38, 44	Machinery	Water Harvesting Activity	Checkdam	No	700000.00	1	76.4627	12.1231	7.000	
Hommargalli	4119	Comman Land	32, 42	Machinery	Water Harvesting Activity	Checkdam	No	700000.00	1	76.4637	12.1211	7.000	
Karigala	3191	Comman Land	294/1	Machinery	Water Harvesting Activity	Checkdam	No	700000.00	1	76.4517	12.1267	7.000	
Nayakanahundi	2253	Comman Land	8	Machinery	Water Harvesting Activity	Gokatte	No	500000.00	1	76.4176	12.1350	5.000	
Basavanapura	4041	Comman Land	58	Machinery	Water Harvesting Activity	Gokatte	No	500000.00	1	76.4092	12.1270	5.000	
Hommargalli	3192	Comman Land	131	Machinery	Water Harvesting Activity	Gokatte	No	500000.00	1	76.4672	12.1242	5.000	
Kolagala	2261	Comman Land	75	Machinery	Water Harvesting Activity	Gokatte	No	500000.00	1	76.4099	12.1077	5.000	
Madapura	139	Comman Land	154	Machinery	Water Harvesting Activity	Gokatte	No	500000.00	1	76.3989	12.1116	5.000	
Hommargalli	3187	Kullappa	1/4	Machinery	Water Harvesting Activity	Rock Filled Dam	No	100000.00	1	76.4356	12.1591	1.000	
Karigala	3201	Comman Land	185	Machinery	Water Harvesting Activity	Rock Filled Dam	No	100000.00	1	76.4346	12.1366	1.000	
Nayakanahundi	2229	Comman Land	19	Machinery	Water Harvesting Activity	Rock Filled Dam	No	100000.00	1	76.4070	12.1410	1.000	

Village Name	Farmer Code	Farmer Name	Survey Number	Rate Type (Manually/Machinery)	Activity Type (Soil Moisture Conservation Activity/ Water Harvesting Activity)	Activity Name	Unit	Unit Cost (In Rs.)	Proposed Quantity	Latitude (Deg-Min-Sec)	Longitude (Deg-Min-Sec)	Total Cost (In Lacs)	Site Photo
Madapura	141	M.R. Muttha Swamy Raya	66	Machinery	Water Harvesting Activity	Rock Filled Dam	No	100000.00	1	76.3884	12.1686	1.000	
Holehundi	2506	Shivamma	86	Machinery	Water Harvesting Activity	Rock Filled Dam	No	100000.00	1	76.4297	12.1197	1.000	



Plantation Type : Horticulture Activities

Village Name	Farmer Name:	Farmer Code	Rate Type (Manually/ Machinery)	Survey No:	Total Area (Ha.)	Proposed Area (Ha.)	Activity/Model/Plant/Crop Name :	Number of Plants Per Ha	No. of plants	Method of Irrigation (Drip/Ring/Surface)	Source of Irrigation (Canal/Rainfed/ Well)	Area as per Type Of Land (Ha.)		Ownership of Land (Community Land/ Private Land/Other Land)	Latitude (Deg-Min-Sec)	Longitude (Deg-Min-Sec)
												Waste Land	Cultivable			
Madapura	Thimmayya	1	Manually	98	0.80	0.28	Mango, Sappota, Coconut, Other	100	32	Surface	Rainfed/ Well	0	0.28	Private Land	76.3841	12.1212
Madapura	Veerbhadrappa	2	Manually	98	0.60	0.21	Mango, Sappota, Coconut, Other	100	24	Surface	Rainfed/ Well	0	0.21	Private Land	76.3841	12.1212
Madapura	Kempegowda	3	Manually	98	0.60	0.21	Mango, Sappota, Coconut, Other	100	24	Surface	Rainfed/ Well	0	0.21	Private Land	76.3841	12.1212
Madapura	Dyavayya	4	Manually	98	0.80	0.28	Mango, Sappota, Coconut, Other	100	32	Surface	Rainfed/ Well	0	0.28	Private Land	76.3841	12.1212
Madapura	Rudramma	5	Manually	98	0.21	0.07	Mango, Sappota, Coconut, Other	100	8	Surface	Rainfed/ Well	0	0.07	Private Land	76.3841	12.1212
Madapura	Naganna	6	Manually	98	0.27	0.09	Mango, Sappota, Coconut, Other	100	11	Surface	Rainfed/ Well	0	0.09	Private Land	76.3841	12.1212
Madapura	Somanna	7	Manually	98	0.40	0.14	Mango, Sappota, Coconut, Other	100	16	Surface	Rainfed/ Well	0	0.14	Private Land	76.3841	12.1212
Madapura	Kullayya	8	Manually	98	0.20	0.07	Mango, Sappota, Coconut, Other	100	8	Surface	Rainfed/ Well	0	0.07	Private Land	76.3841	12.1212
Madapura	Ningajamma	9	Manually	98	0.20	0.07	Mango, Sappota, Coconut, Other	100	8	Surface	Rainfed/ Well	0	0.07	Private Land	76.3841	12.1212
Madapura	Gopalshetty	10	Manually	98	0.20	0.07	Mango, Sappota, Coconut, Other	100	8	Surface	Rainfed/ Well	0	0.07	Private Land	76.3841	12.1212
Madapura	Shivananjayya	11	Manually	98	0.40	0.14	Mango, Sappota, Coconut, Other	100	16	Surface	Rainfed/ Well	0	0.14	Private Land	76.3841	12.1212
Madapura	Javaregowda	12	Manually	98	0.23	0.08	Mango, Sappota, Coconut, Other	100	9	Surface	Rainfed/ Well	0	0.08	Private Land	76.3841	12.1212
Madapura	Chikkusnayak	13	Manually	98	0.16	0.06	Mango, Sappota, Coconut, Other	100	6	Surface	Rainfed/ Well	0	0.06	Private Land	76.3841	12.1212
Madapura	Rajappa	14	Manually	98	0.20	0.07	Mango, Sappota, Coconut, Other	100	8	Surface	Rainfed/ Well	0	0.07	Private Land	76.3841	12.1212
Madapura	Javarayya	15	Manually	98	0.10	0.04	Mango, Sappota, Coconut, Other	100	4	Surface	Rainfed/ Well	0	0.04	Private Land	76.3841	12.1212
Madapura	Goplashetty	16	Manually	98	0.40	0.14	Mango, Sappota, Coconut, Other	100	16	Surface	Rainfed/ Well	0	0.14	Private Land	76.3841	12.1212
Madapura	M.S.Rajendra	17	Manually	98	0.50	0.18	Mango, Sappota, Coconut, Other	100	20	Surface	Rainfed/ Well	0	0.18	Private Land	76.3841	12.1212
Madapura	Rajappa	18	Manually	98	0.40	0.14	Mango, Sappota, Coconut, Other	100	16	Surface	Rainfed/ Well	0	0.14	Private Land	76.3841	12.1212
Madapura	Shivananjayya	19	Manually	98	0.30	0.11	Mango, Sappota, Coconut, Other	100	12	Surface	Rainfed/ Well	0	0.11	Private Land	76.3841	12.1212
Madapura	Jayarudrappa	20	Manually	98	0.30	0.11	Mango, Sappota, Coconut, Other	100	12	Surface	Rainfed/ Well	0	0.11	Private Land	76.3841	12.1212
Madapura	Venkatayya	21	Manually	98	0.40	0.14	Mango, Sappota, Coconut, Other	100	16	Surface	Rainfed/ Well	0	0.14	Private Land	76.3841	12.1212
Madapura	Gopamma	22	Manually	98	0.53	0.19	Mango, Sappota, Coconut, Other	100	21	Surface	Rainfed/ Well	0	0.19	Private Land	76.3841	12.1212
Madapura	Channappa	23	Manually	98	0.15	0.05	Mango, Sappota, Coconut, Other	100	6	Surface	Rainfed/ Well	0	0.05	Private Land	76.3841	12.1212
Madapura	Rajegowda	24	Manually	98	0.35	0.12	Mango, Sappota, Coconut, Other	100	14	Surface	Rainfed/ Well	0	0.12	Private Land	76.3841	12.1212
Madapura	Basavarajappa	25	Manually	98	0.20	0.07	Mango, Sappota, Coconut, Other	100	8	Surface	Rainfed/ Well	0	0.07	Private Land	76.3841	12.1212
Madapura	Puttashetty	26	Manually	98	0.40	0.14	Mango, Sappota, Coconut, Other	100	16	Surface	Rainfed/ Well	0	0.14	Private Land	76.3841	12.1212
Madapura	Manchayya	27	Manually	98	0.20	0.07	Mango, Sappota, Coconut, Other	100	8	Surface	Rainfed/ Well	0	0.07	Private Land	76.3841	12.1212
Madapura	Shivappa	28	Manually	98	0.30	0.11	Mango, Sappota, Coconut, Other	100	12	Surface	Rainfed/ Well	0	0.11	Private Land	76.3841	12.1212
Madapura	Basavegowda	29	Manually	98	0.29	0.10	Mango, Sappota, Coconut, Other	100	12	Surface	Rainfed/ Well	0	0.10	Private Land	76.3841	12.1212
Madapura	Shivananjappa	30	Manually	98	0.15	0.05	Mango, Sappota, Coconut, Other	100	6	Surface	Rainfed/ Well	0	0.05	Private Land	76.3841	12.1212
Madapura	Chikkakusanayaka	31	Manually	98	0.60	0.21	Mango, Sappota, Coconut, Other	100	24	Surface	Rainfed/ Well	0	0.21	Private Land	76.3841	12.1212
Madapura	Sannanajayya	32	Manually	98	1.20	0.42	Mango, Sappota, Coconut, Other	100	48	Surface	Rainfed/ Well	0	0.42	Private Land	76.3841	12.1212
Madapura	Narasanaayaka	33	Manually	98	1.20	0.42	Mango, Sappota, Coconut, Other	100	48	Surface	Rainfed/ Well	0	0.42	Private Land	76.3841	12.1212
Madapura	Devamma	34	Manually	98	1.60	0.56	Mango, Sappota, Coconut, Other	100	64	Surface	Rainfed/ Well	0	0.56	Private Land	76.3841	12.1212
Madapura	Puttashetty	35	Manually	98	0.40	0.14	Mango, Sappota, Coconut, Other	100	16	Surface	Rainfed/ Well	0	0.14	Private Land	76.3841	12.1212
Madapura	Somanna	36	Manually	98	1.20	0.42	Mango, Sappota, Coconut, Other	100	48	Surface	Rainfed/ Well	0	0.42	Private Land	76.3841	12.1212
Madapura	Javaregowda	37	Manually	98	0.37	0.13	Mango, Sappota, Coconut, Other	100	15	Surface	Rainfed/ Well	0	0.13	Private Land	76.3841	12.1212
Madapura	Manchayya	38	Manually	98	0.80	0.28	Mango, Sappota, Coconut, Other	100	32	Surface	Rainfed/ Well	0	0.28	Private Land	76.3841	12.1212
Madapura	Manjappa	39	Manually	98	0.20	0.07	Mango, Sappota, Coconut, Other	100	8	Surface	Rainfed/ Well	0	0.07	Private Land	76.3841	12.1212
Madapura	Hanumanta	40	Manually	98	0.31	0.11	Mango, Sappota, Coconut, Other	100	12	Surface	Rainfed/ Well	0	0.11	Private Land	76.3841	12.1212
Madapura	Chennappa	41	Manually	98	0.61	0.21	Mango, Sappota, Coconut, Other	100	24	Surface	Rainfed/ Well	0	0.21	Private Land	76.3841	12.1212
Madapura	Siddalingswamy	42	Manually	98	0.50	0.18	Mango, Sappota, Coconut, Other	100	20	Surface	Rainfed/ Well	0	0.18	Private Land	76.3841	12.1212
Madapura	Rajappa	43	Manually	98	0.26	0.09	Mango, Sappota, Coconut, Other	100	10	Surface	Rainfed/ Well	0	0.09	Private Land	76.3841	12.1212
Madapura	Mallappa	44	Manually	98	0.40	0.14	Mango, Sappota, Coconut, Other	100	16	Surface	Rainfed/ Well	0	0.14	Private Land	76.3841	12.1212
Madapura	Nagamma	45	Manually	98	1.20	0.42	Mango, Sappota, Coconut, Other	100	48	Surface	Rainfed/ Well	0	0.42	Private Land	76.3841	12.1212
Madapura	Shivarajappa	46	Manually	98	0.30	0.11	Mango, Sappota, Coconut, Other	100	12	Surface	Rainfed/ Well	0	0.11	Private Land	76.3841	12.1212
Madapura	Chikkashetty	47	Manually	98	1.20	0.42	Mango, Sappota, Coconut, Other	100	48	Surface	Rainfed/ Well	0	0.42	Private Land	76.3841	12.1212

Village Name	Farmer Name:	Farmer Code	Rate Type (Manually/Machinery)	Survey No.	Total Area (Ha.)	Proposed Area (Ha.)	Activity/Model/Plant/Crop Name :	Number of Plants Per Ha	No. of plants	Method of Irrigation (Drip/Ring/Surface)	Source of Irrigation (Canal/Rainfed/Well)	Area as per Type Of Land (Ha.)		Ownership of Land (Community Land/ Private Land/Other Land)	Latitude (Deg-Min-Sec)	Longitude (Deg-Min-Sec)
												Waste Land	Cultivable			
Madapura	Lakshamma	48	Manually	98	0.80	0.28	Mango, Sappota, Coconut, Other	100	32	Surface	Rainfed/ Well	0	0.28	Private Land	76.3841	12.1212
Madapura	Lakshamma	49	Manually	98	0.20	0.07	Mango, Sappota, Coconut, Other	100	8	Surface	Rainfed/ Well	0	0.07	Private Land	76.3841	12.1212
Madapura	Kavita	50	Manually	98	0.20	0.07	Mango, Sappota, Coconut, Other	100	8	Surface	Rainfed/ Well	0	0.07	Private Land	76.3841	12.1212
Madapura	Venkatamma	51	Manually	98	1.12	0.39	Mango, Sappota, Coconut, Other	100	45	Surface	Rainfed/ Well	0	0.39	Private Land	76.3841	12.1212
Madapura	Hanumantappa	52	Manually	98	0.34	0.12	Mango, Sappota, Coconut, Other	100	14	Surface	Rainfed/ Well	0	0.12	Private Land	76.3841	12.1212
Madapura	Sunanda	53	Manually	98	0.20	0.07	Mango, Sappota, Coconut, Other	100	8	Surface	Rainfed/ Well	0	0.07	Private Land	76.3841	12.1212
Madapura	Nagaratnamma	54	Manually	98	0.20	0.07	Mango, Sappota, Coconut, Other	100	8	Surface	Rainfed/ Well	0	0.07	Private Land	76.3841	12.1212
Madapura	Nagaratnamma	55	Manually	98	0.20	0.07	Mango, Sappota, Coconut, Other	100	8	Surface	Rainfed/ Well	0	0.07	Private Land	76.3841	12.1212
Madapura	Sunitha	56	Manually	98	0.20	0.07	Mango, Sappota, Coconut, Other	100	8	Surface	Rainfed/ Well	0	0.07	Private Land	76.3841	12.1212
Madapura	Sunitha	57	Manually	98	0.20	0.07	Mango, Sappota, Coconut, Other	100	8	Surface	Rainfed/ Well	0	0.07	Private Land	76.3841	12.1212
Madapura	Nagappa	58	Manually	98	0.85	0.30	Mango, Sappota, Coconut, Other	100	34	Surface	Rainfed/ Well	0	0.30	Private Land	76.3841	12.1212
Madapura	Bettanayka	59	Manually	98	0.38	0.13	Mango, Sappota, Coconut, Other	100	15	Surface	Rainfed/ Well	0	0.13	Private Land	76.3841	12.1212
Madapura	Chikkanayka	60	Manually	98	0.14	0.05	Mango, Sappota, Coconut, Other	100	6	Surface	Rainfed/ Well	0	0.05	Private Land	76.3841	12.1212
Madapura	Chikkanayka	61	Manually	98	0.36	0.13	Mango, Sappota, Coconut, Other	100	14	Surface	Rainfed/ Well	0	0.13	Private Land	76.3841	12.1212
Madapura	Devamma	62	Manually	98	0.52	0.18	Mango, Sappota, Coconut, Other	100	21	Surface	Rainfed/ Well	0	0.18	Private Land	76.3841	12.1212
Madapura	Basavanayka	63	Manually	98	0.09	0.03	Mango, Sappota, Coconut, Other	100	4	Surface	Rainfed/ Well	0	0.03	Private Land	76.3841	12.1212
Madapura	Kalanayka	64	Manually	98	0.08	0.03	Mango, Sappota, Coconut, Other	100	3	Surface	Rainfed/ Well	0	0.03	Private Land	76.3841	12.1212
Madapura	Chettyayka	65	Manually	98	0.12	0.04	Mango, Sappota, Coconut, Other	100	5	Surface	Rainfed/ Well	0	0.04	Private Land	76.3841	12.1212
Madapura	Puttanajappa	66	Manually	98	0.32	0.11	Mango, Sappota, Coconut, Other	100	13	Surface	Rainfed/ Well	0	0.11	Private Land	76.3841	12.1212
Madapura	Basavanayka	67	Manually	98	1.02	0.36	Mango, Sappota, Coconut, Other	100	41	Surface	Rainfed/ Well	0	0.36	Private Land	76.3841	12.1212
Madapura	Chettyayka	68	Manually	98	0.62	0.22	Mango, Sappota, Coconut, Other	100	25	Surface	Rainfed/ Well	0	0.22	Private Land	76.3841	12.1212
Madapura	Chettyayka	69	Manually	98	0.10	0.04	Mango, Sappota, Coconut, Other	100	4	Surface	Rainfed/ Well	0	0.04	Private Land	76.3841	12.1212
Madapura	Gowranayka	70	Manually	98	0.20	0.07	Mango, Sappota, Coconut, Other	100	8	Surface	Rainfed/ Well	0	0.07	Private Land	76.3841	12.1212
Madapura	Chettyayka	71	Manually	98	0.14	0.05	Mango, Sappota, Coconut, Other	100	6	Surface	Rainfed/ Well	0	0.05	Private Land	76.3841	12.1212
Madapura	Gowranayka	72	Manually	98	0.24	0.08	Mango, Sappota, Coconut, Other	100	10	Surface	Rainfed/ Well	0	0.08	Private Land	76.3841	12.1212
Madapura	Puttachiknayka	73	Manually	98	0.14	0.05	Mango, Sappota, Coconut, Other	100	6	Surface	Rainfed/ Well	0	0.05	Private Land	76.3841	12.1212
Madapura	Puttachiknayka	74	Manually	98	0.10	0.04	Mango, Sappota, Coconut, Other	100	4	Surface	Rainfed/ Well	0	0.04	Private Land	76.3841	12.1212
Madapura	Borayya	75	Manually	98	0.28	0.10	Mango, Sappota, Coconut, Other	100	11	Surface	Rainfed/ Well	0	0.10	Private Land	76.3841	12.1212
Madapura	Sannaswamnayka	76	Manually	98	0.49	0.17	Mango, Sappota, Coconut, Other	100	20	Surface	Rainfed/ Well	0	0.17	Private Land	76.3841	12.1212
Madapura	Manchayya	77	Manually	98	0.28	0.10	Mango, Sappota, Coconut, Other	100	11	Surface	Rainfed/ Well	0	0.10	Private Land	76.3841	12.1212
Madapura	Devamma	78	Manually	98	0.48	0.17	Mango, Sappota, Coconut, Other	100	19	Surface	Rainfed/ Well	0	0.17	Private Land	76.3841	12.1212
Madapura	Gowamma	79	Manually	98	1.16	0.41	Mango, Sappota, Coconut, Other	100	46	Surface	Rainfed/ Well	0	0.41	Private Land	76.3841	12.1212
Madapura	Lingappa	80	Manually	98	1.15	0.40	Mango, Sappota, Coconut, Other	100	46	Surface	Rainfed/ Well	0	0.40	Private Land	76.3841	12.1212
Madapura	Siddalingappa	81	Manually	98	0.37	0.13	Mango, Sappota, Coconut, Other	100	15	Surface	Rainfed/ Well	0	0.13	Private Land	76.3841	12.1212
Madapura	Siddalinswamy	82	Manually	98	0.37	0.13	Mango, Sappota, Coconut, Other	100	15	Surface	Rainfed/ Well	0	0.13	Private Land	76.3841	12.1212
Madapura	Devamma	83	Manually	98	0.65	0.23	Mango, Sappota, Coconut, Other	100	26	Surface	Rainfed/ Well	0	0.23	Private Land	76.3841	12.1212
Madapura	Somshekar	84	Manually	98	0.83	0.29	Mango, Sappota, Coconut, Other	100	33	Surface	Rainfed/ Well	0	0.29	Private Land	76.3841	12.1212
Madapura	Kamalamma	85	Manually	98	0.83	0.29	Mango, Sappota, Coconut, Other	100	33	Surface	Rainfed/ Well	0	0.29	Private Land	76.3841	12.1212
Madapura	Mallikarjuna	86	Manually	98	0.82	0.29	Mango, Sappota, Coconut, Other	100	33	Surface	Rainfed/ Well	0	0.29	Private Land	76.3841	12.1212
Madapura	Siddayya	87	Manually	98	0.99	0.35	Mango, Sappota, Coconut, Other	100	40	Surface	Rainfed/ Well	0	0.35	Private Land	76.3841	12.1212
Madapura	Kariyappa	88	Manually	98	0.90	0.32	Mango, Sappota, Coconut, Other	100	36	Surface	Rainfed/ Well	0	0.32	Private Land	76.3841	12.1212
Madapura	Thayamma	89	Manually	98	0.17	0.06	Mango, Sappota, Coconut, Other	100	7	Surface	Rainfed/ Well	0	0.06	Private Land	76.3841	12.1212
Madapura	Mahadevamma	90	Manually	98	0.53	0.19	Mango, Sappota, Coconut, Other	100	21	Surface	Rainfed/ Well	0	0.19	Private Land	76.3841	12.1212
Madapura	Devaraju	91	Manually	98	0.43	0.15	Mango, Sappota, Coconut, Other	100	17	Surface	Rainfed/ Well	0	0.15	Private Land	76.3841	12.1212
Madapura	Siddaramayya	92	Manually	98	0.22	0.08	Mango, Sappota, Coconut, Other	100	9	Surface	Rainfed/ Well	0	0.08	Private Land	76.3841	12.1212
Madapura	Kendagannayya	93	Manually	98	0.57	0.20	Mango, Sappota, Coconut, Other	100	23	Surface	Rainfed/ Well	0	0.20	Private Land	76.3841	12.1212
Madapura	Shivalingappa	94	Manually	98	0.60	0.21	Mango, Sappota, Coconut, Other	100	24	Surface	Rainfed/ Well	0	0.21	Private Land	76.3841	12.1212
Madapura	Mahadevappa	95	Manually	98	0.40	0.14	Mango, Sappota, Coconut, Other	100	16	Surface	Rainfed/ Well	0	0.14	Private Land	76.3841	12.1212
Madapura	Manjunatha	96	Manually	98	1.00	0.35	Mango, Sappota, Coconut, Other	100	40	Surface	Rainfed/ Well	0	0.35	Private Land	76.3841	12.1212
Madapura	Ratnamma	97	Manually	98	0.40	0.14	Mango, Sappota, Coconut, Other	100	16	Surface	Rainfed/ Well	0	0.14	Private Land	76.3841	12.1212
Madapura	Devamma	98	Manually	98	0.54	0.19	Mango, Sappota, Coconut, Other	100	22	Surface	Rainfed/ Well	0	0.19	Private Land	76.3841	12.1212

Village Name	Farmer Name:	Farmer Code	Rate Type (Manually/Machinery)	Survey No.	Total Area (Ha.)	Proposed Area (Ha.)	Activity/Model/Plant/Crop Name :	Number of Plants Per Ha	No. of plants	Method of Irrigation (Drip/Ring/Surface)	Source of Irrigation (Canal/Rainfed/Well)	Area as per Type Of Land (Ha.)		Ownership of Land (Community Land/ Private Land/Other Land)	Latitude (Deg-Min-Sec)	Longitude (Deg-Min-Sec)
												Waste Land	Cultivable			
Madapura	Kempamma	99	Manually	98	0.41	0.14	Mango, Sappota, Coconut, Other	100	16	Surface	Rainfed/ Well	0	0.14	Private Land	76.3841	12.1212
Madapura	Lingarajappa	100	Manually	98	0.15	0.05	Mango, Sappota, Coconut, Other	100	6	Surface	Rainfed/ Well	0	0.05	Private Land	76.3841	12.1212
Madapura	Lingarajappa	101	Manually	98	0.15	0.05	Mango, Sappota, Coconut, Other	100	6	Surface	Rainfed/ Well	0	0.05	Private Land	76.3841	12.1212
Madapura	Lingappa	102	Manually	98	0.06	0.02	Mango, Sappota, Coconut, Other	100	2	Surface	Rainfed/ Well	0	0.02	Private Land	76.3841	12.1212
Madapura	Lingappa	103	Manually	98	0.14	0.05	Mango, Sappota, Coconut, Other	100	6	Surface	Rainfed/ Well	0	0.05	Private Land	76.3841	12.1212
Madapura	Shivamallappa	104	Manually	98	0.90	0.32	Mango, Sappota, Coconut, Other	100	36	Surface	Rainfed/ Well	0	0.32	Private Land	76.3841	12.1212
Madapura	Nagamma	105	Manually	98	0.60	0.21	Mango, Sappota, Coconut, Other	100	24	Surface	Rainfed/ Well	0	0.21	Private Land	76.3841	12.1212
Madapura	Saroamma	106	Manually	98	0.50	0.18	Mango, Sappota, Coconut, Other	100	20	Surface	Rainfed/ Well	0	0.18	Private Land	76.3841	12.1212
Madapura	Raghavendra	107	Manually	98	0.60	0.21	Mango, Sappota, Coconut, Other	100	24	Surface	Rainfed/ Well	0	0.21	Private Land	76.3841	12.1212
Madapura	Lakshmana	108	Manually	98	0.61	0.21	Mango, Sappota, Coconut, Other	100	24	Surface	Rainfed/ Well	0	0.21	Private Land	76.3841	12.1212
Madapura	Shivamma	109	Manually	98	0.21	0.07	Mango, Sappota, Coconut, Other	100	8	Surface	Rainfed/ Well	0	0.07	Private Land	76.3841	12.1212
Madapura	Rangayya	110	Manually	98	0.22	0.08	Mango, Sappota, Coconut, Other	100	9	Surface	Rainfed/ Well	0	0.08	Private Land	76.3841	12.1212
Madapura	Shivananjappa	111	Manually	98	0.41	0.14	Mango, Sappota, Coconut, Other	100	16	Surface	Rainfed/ Well	0	0.14	Private Land	76.3841	12.1212
Madapura	Mahadevamma	112	Manually	98	0.40	0.14	Mango, Sappota, Coconut, Other	100	16	Surface	Rainfed/ Well	0	0.14	Private Land	76.3841	12.1212
Madapura	Siddaramayya	113	Manually	98	0.41	0.14	Mango, Sappota, Coconut, Other	100	16	Surface	Rainfed/ Well	0	0.14	Private Land	76.3841	12.1212
Madapura	Chandrappa	114	Manually	98	0.44	0.15	Mango, Sappota, Coconut, Other	100	18	Surface	Rainfed/ Well	0	0.15	Private Land	76.3841	12.1212
Madapura	Chinnamma	115	Manually	98	0.41	0.14	Mango, Sappota, Coconut, Other	100	16	Surface	Rainfed/ Well	0	0.14	Private Land	76.3841	12.1212
Madapura	Siddaramayya	116	Manually	78	3.25	1.14	Mango, Sappota, Coconut, Other	100	130	Surface	Rainfed/ Well	0	1.14	Private Land	76.3857	12.1125
Madapura	Niranjana Simha	117	Manually	77	2.00	0.70	Mango, Sappota, Coconut, Other	100	80	Surface	Rainfed/ Well	0	0.70	Private Land	76.3874	12.1133
Madapura	Manjunath B.N.	118	Manually	77	2.00	0.70	Mango, Sappota, Coconut, Other	100	80	Surface	Rainfed/ Well	0	0.70	Private Land	76.3874	12.1133
Madapura	Nagamma	119	Manually	77	2.00	0.70	Mango, Sappota, Coconut, Other	100	80	Surface	Rainfed/ Well	0	0.70	Private Land	76.3874	12.1133
Madapura	Mahadevappa	120	Manually	77	2.00	0.70	Mango, Sappota, Coconut, Other	100	80	Surface	Rainfed/ Well	0	0.70	Private Land	76.3874	12.1133
Madapura	B.N. Manjunatha	121	Manually	76	0.25	0.09	Mango, Sappota, Coconut, Other	100	10	Surface	Rainfed/ Well	0	0.09	Private Land	76.3886	12.1133
Madapura	B.N. Manjunatha	122	Manually	76	1.34	0.47	Mango, Sappota, Coconut, Other	100	54	Surface	Rainfed/ Well	0	0.47	Private Land	76.3886	12.1133
Madapura	Mahadevaswamy M.S.	123	Manually	76	2.20	0.77	Mango, Sappota, Coconut, Other	100	88	Surface	Rainfed/ Well	0	0.77	Private Land	76.3886	12.1133
Madapura	Shivalingamma	124	Manually	72	0.23	0.08	Mango, Sappota, Coconut, Other	100	9	Surface	Rainfed/ Well	0	0.08	Private Land	76.3881	12.1116
Madapura	B.N. Manjunatha	125	Manually	72	2.00	0.70	Mango, Sappota, Coconut, Other	100	80	Surface	Rainfed/ Well	0	0.70	Private Land	76.3881	12.1116
Madapura	Premakumari	126	Manually	72	0.30	0.11	Mango, Sappota, Coconut, Other	100	12	Surface	Rainfed/ Well	0	0.11	Private Land	76.3881	12.1116
Madapura	Basavanna	127	Manually	72	0.27	0.09	Mango, Sappota, Coconut, Other	100	11	Surface	Rainfed/ Well	0	0.09	Private Land	76.3881	12.1116
Madapura	Shivananjappa	128	Manually	71	0.60	0.21	Mango, Sappota, Coconut, Other	100	24	Surface	Rainfed/ Well	0	0.21	Private Land	76.3868	12.1118
Madapura	Nagamma	129	Manually	71	0.80	0.28	Mango, Sappota, Coconut, Other	100	32	Surface	Rainfed/ Well	0	0.28	Private Land	76.3868	12.1118
Madapura	Nagaraju	130	Manually	66	0.40	0.14	Mango, Sappota, Coconut, Other	100	16	Surface	Rainfed/ Well	0	0.14	Private Land	76.3884	12.1086
Madapura	Usha D/O	131	Manually	66	1.00	0.35	Mango, Sappota, Coconut, Other	100	40	Surface	Rainfed/ Well	0	0.35	Private Land	76.3884	12.1086
Madapura	Varalakshmi	132	Manually	66	1.00	0.35	Mango, Sappota, Coconut, Other	100	40	Surface	Rainfed/ Well	0	0.35	Private Land	76.3884	12.1086
Madapura	Kendigannappa	133	Manually	66	1.20	0.42	Mango, Sappota, Coconut, Other	100	48	Surface	Rainfed/ Well	0	0.42	Private Land	76.3884	12.1086
Madapura	Kendigannappa	134	Manually	66	1.23	0.43	Mango, Sappota, Coconut, Other	100	49	Surface	Rainfed/ Well	0	0.43	Private Land	76.3884	12.1086
Madapura	Sujatha K.R.	135	Manually	66	0.20	0.07	Mango, Sappota, Coconut, Other	100	8	Surface	Rainfed/ Well	0	0.07	Private Land	76.3884	12.1086
Madapura	C. Siddappa	136	Manually	68	0.20	0.07	Mango, Sappota, Coconut, Other	100	8	Surface	Rainfed/ Well	0	0.07	Private Land	76.3884	12.1097
Madapura	Appajappa	137	Manually	68	0.30	0.11	Mango, Sappota, Coconut, Other	100	12	Surface	Rainfed/ Well	0	0.11	Private Land	76.3884	12.1097
Madapura	Dhakshayini	138	Manually	68	0.20	0.07	Mango, Sappota, Coconut, Other	100	8	Surface	Rainfed/ Well	0	0.07	Private Land	76.3884	12.1097
Madapura	Sarkari	139	Manually	67	2.39	0.84	Mango, Sappota, Coconut, Other	100	96	Surface	Rainfed/ Well	0	0.84	Private Land	76.3874	12.1084
Madapura	Sunil Kumar M.V	140	Manually	66	2.40	0.84	Mango, Sappota, Coconut, Other	100	96	Surface	Rainfed/ Well	0	0.84	Private Land	76.3884	12.1086
Madapura	M.R. Muttha Swamy Ray	141	Manually	66	4.16	1.46	Mango, Sappota, Coconut, Other	100	166	Surface	Rainfed/ Well	0	1.46	Private Land	76.3884	12.1086
Madapura	M.S. Manjunatha	142	Manually	66	1.20	0.42	Mango, Sappota, Coconut, Other	100	48	Surface	Rainfed/ Well	0	0.42	Private Land	76.3884	12.1086
Madapura	V. Naryanamurthy	143	Manually	66	0.20	0.07	Mango, Sappota, Coconut, Other	100	8	Surface	Rainfed/ Well	0	0.07	Private Land	76.3884	12.1086
Madapura	Mallamma	144	Manually	101	1.02	0.36	Mango, Sappota, Coconut, Other	100	41	Surface	Rainfed/ Well	0	0.36	Private Land	76.3905	12.1220
Madapura	Godhamma	145	Manually	101	0.18	0.06	Mango, Sappota, Coconut, Other	100	7	Surface	Rainfed/ Well	0	0.06	Private Land	76.3905	12.1220
Madapura	Shivananjappa	146	Manually	102	0.17	0.06	Mango, Sappota, Coconut, Other	100	7	Surface	Rainfed/ Well	0	0.06	Private Land	76.3913	12.1221
Madapura	Sanna Chikkanayka	147	Manually	102	0.33	0.12	Mango, Sappota, Coconut, Other	100	13	Surface	Rainfed/ Well	0	0.12	Private Land	76.3913	12.1221
Madapura	Sanna Madamma D/O	148	Manually	102	0.20	0.07	Mango, Sappota, Coconut, Other	100	8	Surface	Rainfed/ Well	0	0.07	Private Land	76.3913	12.1221
Madapura	Ganesha	149	Manually	69	0.30	0.11	Mango, Sappota, Coconut, Other	100	12	Surface	Rainfed/ Well	0	0.11	Private Land	76.3868	12.1104

Village Name	Farmer Name:	Farmer Code	Rate Type (Manually/Machinery)	Survey No.	Total Area (Ha.)	Proposed Area (Ha.)	Activity/Model/Plant/Crop Name :	Number of Plants Per Ha	No. of plants	Method of Irrigation (Drip/Ring/Surface)	Source of Irrigation (Canal/Rainfed/Well)	Area as per Type Of Land (Ha.)		Ownership of Land (Community Land/ Private Land/Other Land)	Latitude (Deg-Min-Sec)	Longitude (Deg-Min-Sec)
												Waste Land	Cultivable			
Madapura	Mahesha	150	Manually	69	0.30	0.11	Mango, Sappota, Coconut, Other	100	12	Surface	Rainfed/ Well	0	0.11	Private Land	76.3868	12.1104
Madapura	Devaraju	151	Manually	69	0.30	0.11	Mango, Sappota, Coconut, Other	100	12	Surface	Rainfed/ Well	0	0.11	Private Land	76.3868	12.1104
Madapura	Maheshwari	152	Manually	69	0.41	0.14	Mango, Sappota, Coconut, Other	100	16	Surface	Rainfed/ Well	0	0.14	Private Land	76.3868	12.1104
Madapura	Chennappa	153	Manually	68	2.00	0.70	Mango, Sappota, Coconut, Other	100	80	Surface	Rainfed/ Well	0	0.70	Private Land	76.3884	12.1097
Madapura	C.S. Shivanna	154	Manually	68	1.20	0.42	Mango, Sappota, Coconut, Other	100	48	Surface	Rainfed/ Well	0	0.42	Private Land	76.3884	12.1097
Madapura	Sidda Mallappa	155	Manually	68	2.00	0.70	Mango, Sappota, Coconut, Other	100	80	Surface	Rainfed/ Well	0	0.70	Private Land	76.3884	12.1097
Madapura	Chelamalliah	156	Manually	75	0.47	0.16	Mango, Sappota, Coconut, Other	100	19	Surface	Rainfed/ Well	0	0.16	Private Land	76.3897	12.1133
Madapura	A.N. Sheela	157	Manually	75	0.40	0.14	Mango, Sappota, Coconut, Other	100	16	Surface	Rainfed/ Well	0	0.14	Private Land	76.3897	12.1133
Madapura	Mahadevappa	158	Manually	74	0.11	0.04	Mango, Sappota, Coconut, Other	100	4	Surface	Rainfed/ Well	0	0.04	Private Land	76.3901	12.1117
Madapura	K. Manjunatha	159	Manually	73	0.22	0.08	Mango, Sappota, Coconut, Other	100	9	Surface	Rainfed/ Well	0	0.08	Private Land	76.3894	12.1112
Madapura	Sunil Kumar M.V	160	Manually	73	1.31	0.46	Mango, Sappota, Coconut, Other	100	52	Surface	Rainfed/ Well	0	0.46	Private Land	76.3894	12.1112
Madapura	Sunil Kumar	161	Manually	73	0.31	0.11	Mango, Sappota, Coconut, Other	100	12	Surface	Rainfed/ Well	0	0.11	Private Land	76.3894	12.1112
Madapura	Gowamma	162	Manually	72	0.20	0.07	Mango, Sappota, Coconut, Other	100	8	Surface	Rainfed/ Well	0	0.07	Private Land	76.3881	12.1116
Madapura	B.E. Revanna	163	Manually	72	1.20	0.42	Mango, Sappota, Coconut, Other	100	48	Surface	Rainfed/ Well	0	0.42	Private Land	76.3881	12.1116
Madapura	Shivanna	164	Manually	72	1.80	0.63	Mango, Sappota, Coconut, Other	100	72	Surface	Rainfed/ Well	0	0.63	Private Land	76.3881	12.1116
Madapura	Shivananjappa	165	Manually	34	1.90	0.67	Mango, Sappota, Coconut, Other	100	76	Surface	Rainfed/ Well	0	0.67	Private Land	76.3880	12.1062
Madapura	Siddhe Gowda	166	Manually	34	1.10	0.39	Mango, Sappota, Coconut, Other	100	44	Surface	Rainfed/ Well	0	0.39	Private Land	76.3880	12.1062
Madapura	Lakshamma	167	Manually	34	1.00	0.35	Mango, Sappota, Coconut, Other	100	40	Surface	Rainfed/ Well	0	0.35	Private Land	76.3880	12.1062
Madapura	Gopamma	168	Manually	101	1.40	0.49	Mango, Sappota, Coconut, Other	100	56	Surface	Rainfed/ Well	0	0.49	Private Land	76.3905	12.1220
Madapura	Chikka Manchaiah	169	Manually	101	1.25	0.44	Mango, Sappota, Coconut, Other	100	50	Surface	Rainfed/ Well	0	0.44	Private Land	76.3905	12.1220
Madapura	Sanna Madhamma	170	Manually	101	1.60	0.56	Mango, Sappota, Coconut, Other	100	64	Surface	Rainfed/ Well	0	0.56	Private Land	76.3905	12.1220
Madapura	Shanthamma	171	Manually	71	0.15	0.05	Mango, Sappota, Coconut, Other	100	6	Surface	Rainfed/ Well	0	0.05	Private Land	76.3868	12.1118
Madapura	Dyavappa	172	Manually	71	1.20	0.42	Mango, Sappota, Coconut, Other	100	48	Surface	Rainfed/ Well	0	0.42	Private Land	76.3868	12.1118
Madapura	Shivalingamma S/O	173	Manually	70	1.00	0.35	Mango, Sappota, Coconut, Other	100	40	Surface	Rainfed/ Well	0	0.35	Private Land	76.3857	12.1116
Madapura	Mahadevappa	174	Manually	70	0.20	0.07	Mango, Sappota, Coconut, Other	100	8	Surface	Rainfed/ Well	0	0.07	Private Land	76.3857	12.1116
Madapura	Kaale Gowda S/O	175	Manually	70	0.70	0.25	Mango, Sappota, Coconut, Other	100	28	Surface	Rainfed/ Well	0	0.25	Private Land	76.3857	12.1116
Madapura	Nagamma S/O	176	Manually	70	2.10	0.74	Mango, Sappota, Coconut, Other	100	84	Surface	Rainfed/ Well	0	0.74	Private Land	76.3857	12.1116
Madapura	Somashekara	177	Manually	70	0.15	0.05	Mango, Sappota, Coconut, Other	100	6	Surface	Rainfed/ Well	0	0.05	Private Land	76.3857	12.1116
Madapura	Shivananjappa	178	Manually	70	0.14	0.05	Mango, Sappota, Coconut, Other	100	6	Surface	Rainfed/ Well	0	0.05	Private Land	76.3857	12.1116
Madapura	Shanthamma	179	Manually	70	0.23	0.08	Mango, Sappota, Coconut, Other	100	9	Surface	Rainfed/ Well	0	0.08	Private Land	76.3857	12.1116
Madapura	M.B Mallappa S/O	180	Manually	70	0.20	0.07	Mango, Sappota, Coconut, Other	100	8	Surface	Rainfed/ Well	0	0.07	Private Land	76.3857	12.1116
Madapura	Shanthakumari	181	Manually	70	0.20	0.07	Mango, Sappota, Coconut, Other	100	8	Surface	Rainfed/ Well	0	0.07	Private Land	76.3857	12.1116
Madapura	Nagamma	182	Manually	69	0.19	0.07	Mango, Sappota, Coconut, Other	100	8	Surface	Rainfed/ Well	0	0.07	Private Land	76.3868	12.1104
Madapura	Bhogamallappa	183	Manually	69	0.90	0.32	Mango, Sappota, Coconut, Other	100	36	Surface	Rainfed/ Well	0	0.32	Private Land	76.3868	12.1104
Madapura	Chikka Manchaiah	184	Manually	102	0.70	0.25	Mango, Sappota, Coconut, Other	100	28	Surface	Rainfed/ Well	0	0.25	Private Land	76.3903	12.1207
Madapura	Sanna Mallanayka	185	Manually	102	0.32	0.11	Mango, Sappota, Coconut, Other	100	13	Surface	Rainfed/ Well	0	0.11	Private Land	76.3903	12.1207
Madapura	Mari Nayaka	186	Manually	102	0.32	0.11	Mango, Sappota, Coconut, Other	100	13	Surface	Rainfed/ Well	0	0.11	Private Land	76.3903	12.1207
Madapura	Nagamma	187	Manually	113	0.30	0.11	Mango, Sappota, Coconut, Other	100	12	Surface	Rainfed/ Well	0	0.11	Private Land	76.3904	12.1151
Madapura	Nagamma	188	Manually	113	0.22	0.08	Mango, Sappota, Coconut, Other	100	9	Surface	Rainfed/ Well	0	0.08	Private Land	76.3904	12.1151
Madapura	Paramashivappa	189	Manually	107	3.40	1.19	Mango, Sappota, Coconut, Other	100	136	Surface	Rainfed/ Well	0	1.19	Private Land	76.3902	12.1196
Madapura	Siddamallaswamy	190	Manually	107	0.26	0.09	Mango, Sappota, Coconut, Other	100	10	Surface	Rainfed/ Well	0	0.09	Private Land	76.3902	12.1196
Madapura	Shankar	191	Manually	107	0.26	0.09	Mango, Sappota, Coconut, Other	100	10	Surface	Rainfed/ Well	0	0.09	Private Land	76.3902	12.1196
Madapura	Ravikumar C.	192	Manually	107	0.28	0.10	Mango, Sappota, Coconut, Other	100	11	Surface	Rainfed/ Well	0	0.10	Private Land	76.3902	12.1196
Madapura	Devajamma	193	Manually	107	0.40	0.14	Mango, Sappota, Coconut, Other	100	16	Surface	Rainfed/ Well	0	0.14	Private Land	76.3902	12.1196
Madapura	Shivamma	194	Manually	108	0.22	0.08	Mango, Sappota, Coconut, Other	100	9	Surface	Rainfed/ Well	0	0.08	Private Land	76.3901	12.1182
Madapura	Geetha	195	Manually	108	1.21	0.42	Mango, Sappota, Coconut, Other	100	48	Surface	Rainfed/ Well	0	0.42	Private Land	76.3901	12.1182
Madapura	Sannamadhama D/O	196	Manually	103	3.40	1.19	Mango, Sappota, Coconut, Other	100	136	Surface	Rainfed/ Well	0	1.19	Private Land	76.3913	12.1221
Madapura	Shivamma	197	Manually	108	2.29	0.80	Mango, Sappota, Coconut, Other	100	92	Surface	Rainfed/ Well	0	0.80	Private Land	76.3901	12.1182
Madapura	Venkatalakshamma	198	Manually	111	3.60	1.26	Mango, Sappota, Coconut, Other	100	144	Surface	Rainfed/ Well	0	1.26	Private Land	76.3905	12.1165
Madapura	Sanna Bommanayka	199	Manually	112	0.80	0.28	Mango, Sappota, Coconut, Other	100	32	Surface	Rainfed/ Well	0	0.28	Private Land	76.3901	12.1166
Madapura	Siddaiah	200	Manually	112	0.50	0.18	Mango, Sappota, Coconut, Other	100	20	Surface	Rainfed/ Well	0	0.18	Private Land	76.3901	12.1166

Village Name	Farmer Name:	Farmer Code	Rate Type (Manually/Machinery)	Survey No:	Total Area (Ha.)	Proposed Area (Ha.)	Activity/Model/Plant/Crop Name :	Number of Plants Per Ha	No. of plants	Method of Irrigation (Drip/Ring/Surface)	Source of Irrigation (Canal/Rainfed/Well)	Area as per Type Of Land (Ha.)		Ownership of Land (Community Land/ Private Land/Other Land)	Latitude (Deg-Min-Sec)	Longitude (Deg-Min-Sec)
												Waste Land	Cultivable			
Madapura	Chikkamadhah	201	Manually	103	0.41	0.14	Mango, Sappota, Coconut, Other	100	16	Surface	Rainfed/ Well	0	0.14	Private Land	76.3913	12.1221
Madapura	Gurusiddaiah	202	Manually	103	0.60	0.21	Mango, Sappota, Coconut, Other	100	24	Surface	Rainfed/ Well	0	0.21	Private Land	76.3913	12.1221
Madapura	Maddamma	203	Manually	103	0.38	0.13	Mango, Sappota, Coconut, Other	100	15	Surface	Rainfed/ Well	0	0.13	Private Land	76.3913	12.1221
Madapura	Shivamma	204	Manually	103	0.29	0.10	Mango, Sappota, Coconut, Other	100	12	Surface	Rainfed/ Well	0	0.10	Private Land	76.3913	12.1221
Madapura	Puttamanamma	205	Manually	103	0.50	0.18	Mango, Sappota, Coconut, Other	100	20	Surface	Rainfed/ Well	0	0.18	Private Land	76.3913	12.1221
Madapura	Bhooswadhina	206	Manually	61	0.80	0.28	Mango, Sappota, Coconut, Other	100	32	Surface	Rainfed/ Well	0	0.28	Private Land	76.3905	12.1137
Madapura	R. Rangaiah	207	Manually	61	1.15	0.40	Mango, Sappota, Coconut, Other	100	46	Surface	Rainfed/ Well	0	0.40	Private Land	76.3905	12.1137
Madapura	Putta Swamaiah	208	Manually	61	0.21	0.07	Mango, Sappota, Coconut, Other	100	8	Surface	Rainfed/ Well	0	0.07	Private Land	76.3905	12.1137
Madapura	Manjula	209	Manually	61	1.14	0.40	Mango, Sappota, Coconut, Other	100	46	Surface	Rainfed/ Well	0	0.40	Private Land	76.3905	12.1137
Madapura	Papanna	210	Manually	61	1.21	0.42	Mango, Sappota, Coconut, Other	100	48	Surface	Rainfed/ Well	0	0.42	Private Land	76.3905	12.1137
Madapura	Mahadevappa	211	Manually	61	0.11	0.04	Mango, Sappota, Coconut, Other	100	4	Surface	Rainfed/ Well	0	0.04	Private Land	76.3905	12.1137
Madapura	Bhogananjappa	212	Manually	61	1.54	0.54	Mango, Sappota, Coconut, Other	100	62	Surface	Rainfed/ Well	0	0.54	Private Land	76.3905	12.1137
Madapura	Manjula	213	Manually	61	1.60	0.56	Mango, Sappota, Coconut, Other	100	64	Surface	Rainfed/ Well	0	0.56	Private Land	76.3905	12.1137
Madapura	Savithramma	214	Manually	61	1.45	0.51	Mango, Sappota, Coconut, Other	100	58	Surface	Rainfed/ Well	0	0.51	Private Land	76.3905	12.1137
Hyrige	Dasanaika	215	Manually	78	0.47	0.16	Mango, Sappota, Coconut, Other	100	19	Surface	Rainfed/ Well	0	0.16	Private Land	76.3828	12.1054
Hyrige	Javaregowda	216	Manually	78	0.10	0.04	Mango, Sappota, Coconut, Other	100	4	Surface	Rainfed/ Well	0	0.04	Private Land	76.3828	12.1054
Hyrige	Jagadeesh	217	Manually	78	0.20	0.07	Mango, Sappota, Coconut, Other	100	8	Surface	Rainfed/ Well	0	0.07	Private Land	76.3828	12.1054
Hyrige	Ambika	218	Manually	78	0.23	0.08	Mango, Sappota, Coconut, Other	100	9	Surface	Rainfed/ Well	0	0.08	Private Land	76.3828	12.1054
Hyrige	Merubayamma	219	Manually	78	0.80	0.28	Mango, Sappota, Coconut, Other	100	32	Surface	Rainfed/ Well	0	0.28	Private Land	76.3828	12.1054
Hyrige	Javamma	220	Manually	78	0.86	0.30	Mango, Sappota, Coconut, Other	100	34	Surface	Rainfed/ Well	0	0.30	Private Land	76.3828	12.1054
Hyrige	Devamma	221	Manually	78	1.60	0.56	Mango, Sappota, Coconut, Other	100	64	Surface	Rainfed/ Well	0	0.56	Private Land	76.3828	12.1054
Hyrige	Cheluvegowda	222	Manually	78	0.96	0.34	Mango, Sappota, Coconut, Other	100	38	Surface	Rainfed/ Well	0	0.34	Private Land	76.3828	12.1054
Hyrige	Devamma	223	Manually	78	0.32	0.11	Mango, Sappota, Coconut, Other	100	13	Surface	Rainfed/ Well	0	0.11	Private Land	76.3828	12.1054
Hyrige	Jagadeesh	224	Manually	78	0.13	0.05	Mango, Sappota, Coconut, Other	100	5	Surface	Rainfed/ Well	0	0.05	Private Land	76.3828	12.1054
Hyrige	Siddaraju	225	Manually	80	0.79	0.28	Mango, Sappota, Coconut, Other	100	32	Surface	Rainfed/ Well	0	0.28	Private Land	76.3828	12.1054
Hyrige	Srinivasa	226	Manually	80	0.41	0.14	Mango, Sappota, Coconut, Other	100	16	Surface	Rainfed/ Well	0	0.14	Private Land	76.3828	12.1054
Hyrige	Madegowda	227	Manually	81	3.24	1.13	Mango, Sappota, Coconut, Other	100	130	Surface	Rainfed/ Well	0	1.13	Private Land	76.3828	12.1054
Hyrige	Mahadevamma	228	Manually	82	1.29	0.45	Mango, Sappota, Coconut, Other	100	52	Surface	Rainfed/ Well	0	0.45	Private Land	76.3828	12.1054
Hyrige	Lingegowda	229	Manually	83	5.23	1.83	Mango, Sappota, Coconut, Other	100	209	Surface	Rainfed/ Well	0	1.83	Private Land	76.3828	12.1054
Hyrige	Somanna	230	Manually	84	1.20	0.42	Mango, Sappota, Coconut, Other	100	48	Surface	Rainfed/ Well	0	0.42	Private Land	76.3775	12.1173
Hyrige	Kamamma	231	Manually	84	1.30	0.46	Mango, Sappota, Coconut, Other	100	52	Surface	Rainfed/ Well	0	0.46	Private Land	76.3775	12.1173
Hyrige	Ganesha	232	Manually	84	1.50	0.53	Mango, Sappota, Coconut, Other	100	60	Surface	Rainfed/ Well	0	0.53	Private Land	76.3775	12.1173
Hyrige	Ramachandregowda	233	Manually	84	1.60	0.56	Mango, Sappota, Coconut, Other	100	64	Surface	Rainfed/ Well	0	0.56	Private Land	76.3775	12.1173
Hyrige	Kempanaika	234	Manually	84	1.80	0.63	Mango, Sappota, Coconut, Other	100	72	Surface	Rainfed/ Well	0	0.63	Private Land	76.3775	12.1173
Hyrige	Shantakumari	235	Manually	84	1.10	0.39	Mango, Sappota, Coconut, Other	100	44	Surface	Rainfed/ Well	0	0.39	Private Land	76.3775	12.1173
Hyrige	Jayamma	236	Manually	84	1.40	0.49	Mango, Sappota, Coconut, Other	100	56	Surface	Rainfed/ Well	0	0.49	Private Land	76.3775	12.1173
Hyrige	Nanjanaika	237	Manually	84	0.60	0.21	Mango, Sappota, Coconut, Other	100	24	Surface	Rainfed/ Well	0	0.21	Private Land	76.3775	12.1173
Hyrige	Thimmaya	238	Manually	84	0.81	0.28	Mango, Sappota, Coconut, Other	100	32	Surface	Rainfed/ Well	0	0.28	Private Land	76.3775	12.1173
Hyrige	Marakanaika	239	Manually	84	0.84	0.29	Mango, Sappota, Coconut, Other	100	34	Surface	Rainfed/ Well	0	0.29	Private Land	76.3775	12.1173
Hyrige	Puttaswammaika	240	Manually	84	0.56	0.20	Mango, Sappota, Coconut, Other	100	22	Surface	Rainfed/ Well	0	0.20	Private Land	76.3775	12.1173
Hyrige	Madayya	241	Manually	84	0.60	0.21	Mango, Sappota, Coconut, Other	100	24	Surface	Rainfed/ Well	0	0.21	Private Land	76.3775	12.1173
Hyrige	Appajappa	242	Manually	84	0.24	0.08	Mango, Sappota, Coconut, Other	100	10	Surface	Rainfed/ Well	0	0.08	Private Land	76.3775	12.1173
Hyrige	Chinswamy	243	Manually	84	0.61	0.21	Mango, Sappota, Coconut, Other	100	24	Surface	Rainfed/ Well	0	0.21	Private Land	76.3775	12.1173
Hyrige	Kamamma	244	Manually	84	0.61	0.21	Mango, Sappota, Coconut, Other	100	24	Surface	Rainfed/ Well	0	0.21	Private Land	76.3775	12.1173
Hyrige	Maramma	245	Manually	84	0.28	0.10	Mango, Sappota, Coconut, Other	100	11	Surface	Rainfed/ Well	0	0.10	Private Land	76.3775	12.1173
Hyrige	Devamma	246	Manually	84	0.65	0.23	Mango, Sappota, Coconut, Other	100	26	Surface	Rainfed/ Well	0	0.23	Private Land	76.3775	12.1173
Hyrige	Chikveeramma	247	Manually	84	0.65	0.23	Mango, Sappota, Coconut, Other	100	26	Surface	Rainfed/ Well	0	0.23	Private Land	76.3775	12.1173
Hyrige	Srikantayya	248	Manually	84	0.34	0.12	Mango, Sappota, Coconut, Other	100	14	Surface	Rainfed/ Well	0	0.12	Private Land	76.3775	12.1173
Hyrige	Bhaskara	249	Manually	84	0.14	0.05	Mango, Sappota, Coconut, Other	100	6	Surface	Rainfed/ Well	0	0.05	Private Land	76.3775	12.1173
Hyrige	Nanjundayya	250	Manually	84	0.80	0.28	Mango, Sappota, Coconut, Other	100	32	Surface	Rainfed/ Well	0	0.28	Private Land	76.3775	12.1173
Hyrige	Muddamma	251	Manually	84	0.50	0.18	Mango, Sappota, Coconut, Other	100	20	Surface	Rainfed/ Well	0	0.18	Private Land	76.3775	12.1173

Village Name	Farmer Name:	Farmer Code	Rate Type (Manually/Machinery)	Survey No:	Total Area (Ha.)	Proposed Area (Ha.)	Activity/Model/Plant/Crop Name :	Number of Plants Per Ha	No. of plants	Method of Irrigation (Drip/Ring/Surface)	Source of Irrigation (Canal/Rainfed/Well)	Area as per Type Of Land (Ha.)		Ownership of Land (Community Land/ Private Land/Other Land)	Latitude (Deg-Min-Sec)	Longitude (Deg-Min-Sec)
												Waste Land	Cultivable			
Hyrige	Madashetty	252	Manually	84	0.60	0.21	Mango, Sappota, Coconut, Other	100	24	Surface	Rainfed/ Well	0	0.21	Private Land	76.3775	12.1173
Hyrige	Vasegowda	253	Manually	84	0.12	0.04	Mango, Sappota, Coconut, Other	100	5	Surface	Rainfed/ Well	0	0.04	Private Land	76.3775	12.1173
Hyrige	Putalamma	254	Manually	84	0.25	0.09	Mango, Sappota, Coconut, Other	100	10	Surface	Rainfed/ Well	0	0.09	Private Land	76.3775	12.1173
Hyrige	Devamma	255	Manually	84	0.65	0.23	Mango, Sappota, Coconut, Other	100	26	Surface	Rainfed/ Well	0	0.23	Private Land	76.3775	12.1173
Hyrige	Sidnaika	256	Manually	84	0.30	0.11	Mango, Sappota, Coconut, Other	100	12	Surface	Rainfed/ Well	0	0.11	Private Land	76.3775	12.1173
Hyrige	Siddegowda	257	Manually	84	0.31	0.11	Mango, Sappota, Coconut, Other	100	12	Surface	Rainfed/ Well	0	0.11	Private Land	76.3775	12.1173
Hyrige	Sunanda	259	Manually	84	2.10	0.74	Mango, Sappota, Coconut, Other	100	84	Surface	Rainfed/ Well	0	0.74	Private Land	76.3775	12.1173
Hyrige	Sukamma	260	Manually	84	2.10	0.74	Mango, Sappota, Coconut, Other	100	84	Surface	Rainfed/ Well	0	0.74	Private Land	76.3775	12.1173
Hyrige	Raju	261	Manually	84	2.10	0.74	Mango, Sappota, Coconut, Other	100	84	Surface	Rainfed/ Well	0	0.74	Private Land	76.3775	12.1173
Hyrige	Muddayya	262	Manually	84	2.10	0.74	Mango, Sappota, Coconut, Other	100	84	Surface	Rainfed/ Well	0	0.74	Private Land	76.3775	12.1173
Hyrige	Malemadayya	263	Manually	84	2.10	0.74	Mango, Sappota, Coconut, Other	100	84	Surface	Rainfed/ Well	0	0.74	Private Land	76.3775	12.1173
Hyrige	Haalamma	264	Manually	84	2.10	0.74	Mango, Sappota, Coconut, Other	100	84	Surface	Rainfed/ Well	0	0.74	Private Land	76.3775	12.1173
Hyrige	Sharada	265	Manually	84	2.10	0.74	Mango, Sappota, Coconut, Other	100	84	Surface	Rainfed/ Well	0	0.74	Private Land	76.3775	12.1173
Hyrige	Chayadevi	266	Manually	84	2.10	0.74	Mango, Sappota, Coconut, Other	100	84	Surface	Rainfed/ Well	0	0.74	Private Land	76.3775	12.1173
Hyrige	Jayalakshamma	267	Manually	84	2.10	0.74	Mango, Sappota, Coconut, Other	100	84	Surface	Rainfed/ Well	0	0.74	Private Land	76.3775	12.1173
Hyrige	Kalyanamma	268	Manually	84	2.10	0.74	Mango, Sappota, Coconut, Other	100	84	Surface	Rainfed/ Well	0	0.74	Private Land	76.3775	12.1173
Hyrige	Mahesha	269	Manually	84	2.10	0.74	Mango, Sappota, Coconut, Other	100	84	Surface	Rainfed/ Well	0	0.74	Private Land	76.3775	12.1173
Hyrige	Madayya	270	Manually	84	2.10	0.74	Mango, Sappota, Coconut, Other	100	84	Surface	Rainfed/ Well	0	0.74	Private Land	76.3775	12.1173
Hyrige	Kempanaika	271	Manually	84	2.10	0.74	Mango, Sappota, Coconut, Other	100	84	Surface	Rainfed/ Well	0	0.74	Private Land	76.3775	12.1173
Hyrige	Jayamma	272	Manually	84	2.10	0.74	Mango, Sappota, Coconut, Other	100	84	Surface	Rainfed/ Well	0	0.74	Private Land	76.3775	12.1173
Hyrige	Santhosha	273	Manually	84	2.10	0.74	Mango, Sappota, Coconut, Other	100	84	Surface	Rainfed/ Well	0	0.74	Private Land	76.3775	12.1173
Hyrige	Santhayamma	274	Manually	84	2.10	0.74	Mango, Sappota, Coconut, Other	100	84	Surface	Rainfed/ Well	0	0.74	Private Land	76.3775	12.1173
Hyrige	Siddamma	275	Manually	84	2.10	0.74	Mango, Sappota, Coconut, Other	100	84	Surface	Rainfed/ Well	0	0.74	Private Land	76.3775	12.1173
Hyrige	Putamma	276	Manually	84	2.10	0.74	Mango, Sappota, Coconut, Other	100	84	Surface	Rainfed/ Well	0	0.74	Private Land	76.3775	12.1173
Hyrige	Sidnaika	277	Manually	84	2.10	0.74	Mango, Sappota, Coconut, Other	100	84	Surface	Rainfed/ Well	0	0.74	Private Land	76.3775	12.1173
Hyrige	Channamma	278	Manually	84	2.10	0.74	Mango, Sappota, Coconut, Other	100	84	Surface	Rainfed/ Well	0	0.74	Private Land	76.3775	12.1173
Hyrige	Lakshmi	279	Manually	84	2.10	0.74	Mango, Sappota, Coconut, Other	100	84	Surface	Rainfed/ Well	0	0.74	Private Land	76.3775	12.1173
Hyrige	Byrappa	280	Manually	84	2.10	0.74	Mango, Sappota, Coconut, Other	100	84	Surface	Rainfed/ Well	0	0.74	Private Land	76.3775	12.1173
Hyrige	Ganesha	281	Manually	84	2.10	0.74	Mango, Sappota, Coconut, Other	100	84	Surface	Rainfed/ Well	0	0.74	Private Land	76.3775	12.1173
Hyrige	Krishna	282	Manually	84	2.10	0.74	Mango, Sappota, Coconut, Other	100	84	Surface	Rainfed/ Well	0	0.74	Private Land	76.3775	12.1173
Hyrige	Puttaraju	283	Manually	84	2.10	0.74	Mango, Sappota, Coconut, Other	100	84	Surface	Rainfed/ Well	0	0.74	Private Land	76.3775	12.1173
Hyrige	Shivraju	284	Manually	84	2.45	0.86	Mango, Sappota, Coconut, Other	100	98	Surface	Rainfed/ Well	0	0.86	Private Land	76.3775	12.1173
Hyrige	Nagraju	285	Manually	84	2.10	0.74	Mango, Sappota, Coconut, Other	100	84	Surface	Rainfed/ Well	0	0.74	Private Land	76.3775	12.1173
Hyrige	Haalamma	286	Manually	84	2.10	0.74	Mango, Sappota, Coconut, Other	100	84	Surface	Rainfed/ Well	0	0.74	Private Land	76.3775	12.1173
Hyrige	Nagamamma	287	Manually	84	2.10	0.74	Mango, Sappota, Coconut, Other	100	84	Surface	Rainfed/ Well	0	0.74	Private Land	76.3775	12.1173
Hyrige	Jayamma	288	Manually	84	2.10	0.74	Mango, Sappota, Coconut, Other	100	84	Surface	Rainfed/ Well	0	0.74	Private Land	76.3775	12.1173
Hyrige	Shivalingraju	289	Manually	84	2.10	0.74	Mango, Sappota, Coconut, Other	100	84	Surface	Rainfed/ Well	0	0.74	Private Land	76.3775	12.1173
Hyrige	Ratamma	290	Manually	84	2.10	0.74	Mango, Sappota, Coconut, Other	100	84	Surface	Rainfed/ Well	0	0.74	Private Land	76.3775	12.1173
Hyrige	Lakshamma	291	Manually	84	0.81	0.28	Mango, Sappota, Coconut, Other	100	32	Surface	Rainfed/ Well	0	0.28	Private Land	76.3775	12.1173
Hyrige	Somanna	292	Manually	84	0.81	0.28	Mango, Sappota, Coconut, Other	100	32	Surface	Rainfed/ Well	0	0.28	Private Land	76.3775	12.1173
Hyrige	Shivnanjamma	293	Manually	84	0.81	0.28	Mango, Sappota, Coconut, Other	100	32	Surface	Rainfed/ Well	0	0.28	Private Land	76.3775	12.1173
Hyrige	Putthayamma	294	Manually	84	0.81	0.28	Mango, Sappota, Coconut, Other	100	32	Surface	Rainfed/ Well	0	0.28	Private Land	76.3775	12.1173
Hyrige	Nanjundmurthy	295	Manually	84	0.81	0.28	Mango, Sappota, Coconut, Other	100	32	Surface	Rainfed/ Well	0	0.28	Private Land	76.3775	12.1173
Hyrige	Shivmachamma	296	Manually	84	0.81	0.28	Mango, Sappota, Coconut, Other	100	32	Surface	Rainfed/ Well	0	0.28	Private Land	76.3775	12.1173
Hyrige	Putmadamma	297	Manually	85	0.51	0.18	Mango, Sappota, Coconut, Other	100	20	Surface	Rainfed/ Well	0	0.18	Private Land	76.3832	12.1097
Hyrige	Kengdanappa	298	Manually	85	0.23	0.08	Mango, Sappota, Coconut, Other	100	9	Surface	Rainfed/ Well	0	0.08	Private Land	76.3832	12.1097
Hyrige	Shivrudrappa	299	Manually	85	1.34	0.47	Mango, Sappota, Coconut, Other	100	54	Surface	Rainfed/ Well	0	0.47	Private Land	76.3832	12.1097
Hyrige	Madevappa	300	Manually	85	1.34	0.47	Mango, Sappota, Coconut, Other	100	54	Surface	Rainfed/ Well	0	0.47	Private Land	76.3832	12.1097
Hyrige	Akkamadevamma	301	Manually	85	1.34	0.47	Mango, Sappota, Coconut, Other	100	54	Surface	Rainfed/ Well	0	0.47	Private Land	76.3832	12.1097
Hyrige	Girisha	302	Manually	85	1.34	0.47	Mango, Sappota, Coconut, Other	100	54	Surface	Rainfed/ Well	0	0.47	Private Land	76.3832	12.1097
Hyrige	Halagappa	303	Manually	85	1.71	0.60	Mango, Sappota, Coconut, Other	100	68	Surface	Rainfed/ Well	0	0.60	Private Land	76.3832	12.1097

Village Name	Farmer Name:	Farmer Code	Rate Type (Manually/Machinery)	Survey No.	Total Area (Ha.)	Proposed Area (Ha.)	Activity/Model/Plant/Crop Name :	Number of Plants Per Ha	No. of plants	Method of Irrigation (Drip/Ring/Surface)	Source of Irrigation (Canal/Rainfed/Well)	Area as per Type Of Land (Ha.)		Ownership of Land (Community Land/ Private Land/Other Land)	Latitude (Deg-Min-Sec)	Longitude (Deg-Min-Sec)
												Waste Land	Cultivable			
Hyrige	Mahadevamma	304	Manually	85	1.71	0.60	Mango, Sappota, Coconut, Other	100	68	Surface	Rainfed/ Well	0	0.60	Private Land	76.3832	12.1097
Hyrige	Malagamma	305	Manually	85	1.71	0.60	Mango, Sappota, Coconut, Other	100	68	Surface	Rainfed/ Well	0	0.60	Private Land	76.3832	12.1097
Hyrige	Nagaratna	306	Manually	85	1.71	0.60	Mango, Sappota, Coconut, Other	100	68	Surface	Rainfed/ Well	0	0.60	Private Land	76.3832	12.1097
Hyrige	Nagaratna	307	Manually	85	0.41	0.14	Mango, Sappota, Coconut, Other	100	16	Surface	Rainfed/ Well	0	0.14	Private Land	76.3832	12.1097
Hyrige	Madamma	308	Manually	85	0.41	0.14	Mango, Sappota, Coconut, Other	100	16	Surface	Rainfed/ Well	0	0.14	Private Land	76.3832	12.1097
Hyrige	Ratnamma	309	Manually	85	0.71	0.25	Mango, Sappota, Coconut, Other	100	28	Surface	Rainfed/ Well	0	0.25	Private Land	76.3832	12.1097
Hyrige	Neelamma	310	Manually	85	1.06	0.37	Mango, Sappota, Coconut, Other	100	42	Surface	Rainfed/ Well	0	0.37	Private Land	76.3832	12.1097
Hyrige	Nagaratnamma	311	Manually	86	3.67	1.28	Mango, Sappota, Coconut, Other	100	147	Surface	Rainfed/ Well	0	1.28	Private Land	76.3819	12.1123
Hyrige	Nagaratnamma	312	Manually	86	3.67	1.28	Mango, Sappota, Coconut, Other	100	147	Surface	Rainfed/ Well	0	1.28	Private Land	76.3819	12.1123
Hyrige	Shylajailagovan	313	Manually	86	1.08	0.38	Mango, Sappota, Coconut, Other	100	43	Surface	Rainfed/ Well	0	0.38	Private Land	76.3819	12.1123
Hyrige	Sharat	314	Manually	86	2.71	0.95	Mango, Sappota, Coconut, Other	100	108	Surface	Rainfed/ Well	0	0.95	Private Land	76.3819	12.1123
Hyrige	Gopalayya	315	Manually	87	1.71	0.60	Mango, Sappota, Coconut, Other	100	68	Surface	Rainfed/ Well	0	0.60	Private Land	76.3824	12.1148
Hyrige	Ramma	316	Manually	87	1.71	0.60	Mango, Sappota, Coconut, Other	100	68	Surface	Rainfed/ Well	0	0.60	Private Land	76.3824	12.1148
Hyrige	Narsegowda	317	Manually	87	1.71	0.60	Mango, Sappota, Coconut, Other	100	68	Surface	Rainfed/ Well	0	0.60	Private Land	76.3824	12.1148
Hyrige	Channamma	318	Manually	87	1.02	0.36	Mango, Sappota, Coconut, Other	100	41	Surface	Rainfed/ Well	0	0.36	Private Land	76.3824	12.1148
Hyrige	Ganesha	319	Manually	87	1.02	0.36	Mango, Sappota, Coconut, Other	100	41	Surface	Rainfed/ Well	0	0.36	Private Land	76.3824	12.1148
Hyrige	Krishna	320	Manually	87	1.02	0.36	Mango, Sappota, Coconut, Other	100	41	Surface	Rainfed/ Well	0	0.36	Private Land	76.3824	12.1148
Hyrige	Rajamma	321	Manually	87	0.41	0.14	Mango, Sappota, Coconut, Other	100	16	Surface	Rainfed/ Well	0	0.14	Private Land	76.3824	12.1148
Hyrige	Deviramma	322	Manually	87	0.31	0.11	Mango, Sappota, Coconut, Other	100	12	Surface	Rainfed/ Well	0	0.11	Private Land	76.3824	12.1148
Hyrige	Muniyamma	323	Manually	87	0.37	0.13	Mango, Sappota, Coconut, Other	100	15	Surface	Rainfed/ Well	0	0.13	Private Land	76.3824	12.1148
Hyrige	Ratnamma	324	Manually	87	0.41	0.14	Mango, Sappota, Coconut, Other	100	16	Surface	Rainfed/ Well	0	0.14	Private Land	76.3824	12.1148
Hyrige	Deviramma	325	Manually	88	0.13	0.05	Mango, Sappota, Coconut, Other	100	5	Surface	Rainfed/ Well	0	0.05	Private Land	76.3828	12.1133
Hyrige	Kempalamma	326	Manually	88	0.41	0.14	Mango, Sappota, Coconut, Other	100	16	Surface	Rainfed/ Well	0	0.14	Private Land	76.3828	12.1133
Hyrige	Prema	327	Manually	89	0.28	0.10	Mango, Sappota, Coconut, Other	100	11	Surface	Rainfed/ Well	0	0.10	Private Land	76.3835	12.1123
Hyrige	Kempamani	328	Manually	89	0.41	0.14	Mango, Sappota, Coconut, Other	100	16	Surface	Rainfed/ Well	0	0.14	Private Land	76.3835	12.1123
Hyrige	Deviramma	329	Manually	89	0.27	0.09	Mango, Sappota, Coconut, Other	100	11	Surface	Rainfed/ Well	0	0.09	Private Land	76.3835	12.1123
Hyrige	Nanjappa	330	Manually	90	0.52	0.18	Mango, Sappota, Coconut, Other	100	21	Surface	Rainfed/ Well	0	0.18	Private Land	76.3844	12.1110
Hyrige	Yashodamma	331	Manually	90	0.31	0.11	Mango, Sappota, Coconut, Other	100	12	Surface	Rainfed/ Well	0	0.11	Private Land	76.3844	12.1110
Hyrige	Nanjundayya	332	Manually	90	0.51	0.18	Mango, Sappota, Coconut, Other	100	20	Surface	Rainfed/ Well	0	0.18	Private Land	76.3844	12.1110
Hyrige	Mangalamma	333	Manually	91	0.87	0.30	Mango, Sappota, Coconut, Other	100	35	Surface	Rainfed/ Well	0	0.30	Private Land	76.3853	12.1098
Hyrige	Shivappa	334	Manually	91	0.81	0.28	Mango, Sappota, Coconut, Other	100	32	Surface	Rainfed/ Well	0	0.28	Private Land	76.3853	12.1098
Hyrige	Kamalamma	335	Manually	93	1.03	0.36	Mango, Sappota, Coconut, Other	100	41	Surface	Rainfed/ Well	0	0.36	Private Land	76.3853	12.1084
Hyrige	Nagaratna	336	Manually	94	0.91	0.32	Mango, Sappota, Coconut, Other	100	36	Surface	Rainfed/ Well	0	0.32	Private Land	76.3840	12.1084
Hyrige	Nagamma	337	Manually	94	0.62	0.22	Mango, Sappota, Coconut, Other	100	25	Surface	Rainfed/ Well	0	0.22	Private Land	76.3840	12.1084
Hyrige	Channappa	338	Manually	94	0.50	0.18	Mango, Sappota, Coconut, Other	100	20	Surface	Rainfed/ Well	0	0.18	Private Land	76.3840	12.1084
Hyrige	Geetha	339	Manually	95	1.54	0.54	Mango, Sappota, Coconut, Other	100	62	Surface	Rainfed/ Well	0	0.54	Private Land	76.3850	12.1075
Hyrige	Rajshekar	340	Manually	96	2.21	0.77	Mango, Sappota, Coconut, Other	100	88	Surface	Rainfed/ Well	0	0.77	Private Land	76.3856	12.1065
Hyrige	Shivkumar	341	Manually	96	0.12	0.04	Mango, Sappota, Coconut, Other	100	5	Surface	Rainfed/ Well	0	0.04	Private Land	76.3856	12.1065
Hyrige	Nagamma	342	Manually	96	0.61	0.21	Mango, Sappota, Coconut, Other	100	24	Surface	Rainfed/ Well	0	0.21	Private Land	76.3856	12.1065
Hyrige	Bhagya	343	Manually	96	0.81	0.28	Mango, Sappota, Coconut, Other	100	32	Surface	Rainfed/ Well	0	0.28	Private Land	76.3856	12.1065
Hyrige	Parvathamma	344	Manually	97	0.91	0.32	Mango, Sappota, Coconut, Other	100	36	Surface	Rainfed/ Well	0	0.32	Private Land	76.3862	12.1058
Hyrige	Madegowda	345	Manually	98	1.33	0.47	Mango, Sappota, Coconut, Other	100	53	Surface	Rainfed/ Well	0	0.47	Private Land	76.3862	12.1058
Hyrige	Nagaraja	346	Manually	98	2.31	0.81	Mango, Sappota, Coconut, Other	100	92	Surface	Rainfed/ Well	0	0.81	Private Land	76.3862	12.1058
Hyrige	Kannelai	347	Manually	99	1.23	0.43	Mango, Sappota, Coconut, Other	100	49	Surface	Rainfed/ Well	0	0.43	Private Land	76.3845	12.1051
Doddakereyuru	Siddarajamma	348	Manually	51	1.18	0.41	Mango, Sappota, Coconut, Other	100	47	Surface	Rainfed/ Well	0	0.41	Private Land	76.3806	12.1329
Doddakereyuru	Mallikarjuna	349	Manually	57	2.40	0.84	Mango, Sappota, Coconut, Other	100	96	Surface	Rainfed/ Well	0	0.84	Private Land	76.3815	12.1308
Doddakereyuru	Aruna Gaadi	350	Manually	57	2.40	0.84	Mango, Sappota, Coconut, Other	100	96	Surface	Rainfed/ Well	0	0.84	Private Land	76.3815	12.1308
Doddakereyuru	Mahesha	351	Manually	57	2.40	0.84	Mango, Sappota, Coconut, Other	100	96	Surface	Rainfed/ Well	0	0.84	Private Land	76.3815	12.1308
Doddakereyuru	Sannaya	352	Manually	58	2.40	0.84	Mango, Sappota, Coconut, Other	100	96	Surface	Rainfed/ Well	0	0.84	Private Land	76.3805	12.1303
Doddakereyuru	Siddarajamma	353	Manually	58	2.40	0.84	Mango, Sappota, Coconut, Other	100	96	Surface	Rainfed/ Well	0	0.84	Private Land	76.3805	12.1303
Doddakereyuru	Amruta	354	Manually	58	2.40	0.84	Mango, Sappota, Coconut, Other	100	96	Surface	Rainfed/ Well	0	0.84	Private Land	76.3805	12.1303

Village Name	Farmer Name:	Farmer Code	Rate Type (Manually/Machinery)	Survey No.	Total Area (Ha.)	Proposed Area (Ha.)	Activity/Model/Plant/Crop Name :	Number of Plants Per Ha	No. of plants	Method of Irrigation (Drip/Ring/Surface)	Source of Irrigation (Canal/Rainfed/Well)	Area as per Type Of Land (Ha.)		Ownership of Land (Community Land/ Private Land/Other Land)	Latitude (Deg-Min-Sec)	Longitude (Deg-Min-Sec)
												Waste Land	Cultivable			
Doddakereyuru	Harisha	355	Manually	58	2.40	0.84	Mango, Sappota, Coconut, Other	100	96	Surface	Rainfed/ Well	0	0.84	Private Land	76.3805	12.1303
Doddakereyuru	Nagesha	356	Manually	58	2.40	0.84	Mango, Sappota, Coconut, Other	100	96	Surface	Rainfed/ Well	0	0.84	Private Land	76.3805	12.1303
Doddakereyuru	Laksmangowda	357	Manually	59	1.20	0.42	Mango, Sappota, Coconut, Other	100	48	Surface	Rainfed/ Well	0	0.42	Private Land	76.3806	12.1319
Doddakereyuru	Chinnaswamy	358	Manually	59	1.13	0.40	Mango, Sappota, Coconut, Other	100	45	Surface	Rainfed/ Well	0	0.40	Private Land	76.3806	12.1319
Doddakereyuru	Chinnaswamy	359	Manually	59	1.21	0.42	Mango, Sappota, Coconut, Other	100	48	Surface	Rainfed/ Well	0	0.42	Private Land	76.3806	12.1319
Doddakereyuru	Lakshamma	360	Manually	59	3.00	1.05	Mango, Sappota, Coconut, Other	100	120	Surface	Rainfed/ Well	0	1.05	Private Land	76.3806	12.1319
Doddakereyuru	Jayalakshmi	361	Manually	73	0.41	0.14	Mango, Sappota, Coconut, Other	100	16	Surface	Rainfed/ Well	0	0.14	Private Land	76.3767	12.1342
Doddakereyuru	Sujatha	362	Manually	73	0.45	0.16	Mango, Sappota, Coconut, Other	100	18	Surface	Rainfed/ Well	0	0.16	Private Land	76.3767	12.1342
Doddakereyuru	C K Abhi And Chinnu	363	Manually	75	2.26	0.79	Mango, Sappota, Coconut, Other	100	90	Surface	Rainfed/ Well	0	0.79	Private Land	76.3751	12.1347
Doddakereyuru	Ramesha	364	Manually	77	0.41	0.14	Mango, Sappota, Coconut, Other	100	16	Surface	Rainfed/ Well	0	0.14	Private Land	76.3746	12.1373
Doddakereyuru	Kendaganachari	365	Manually	77	0.82	0.29	Mango, Sappota, Coconut, Other	100	33	Surface	Rainfed/ Well	0	0.29	Private Land	76.3746	12.1373
Doddakereyuru	Rajegowda	366	Manually	77	0.46	0.16	Mango, Sappota, Coconut, Other	100	18	Surface	Rainfed/ Well	0	0.16	Private Land	76.3746	12.1373
Doddakereyuru	Manjula	367	Manually	78	0.59	0.21	Mango, Sappota, Coconut, Other	100	24	Surface	Rainfed/ Well	0	0.21	Private Land	76.3743	12.1367
Doddakereyuru	Yogegowda	368	Manually	79	1.33	0.47	Mango, Sappota, Coconut, Other	100	53	Surface	Rainfed/ Well	0	0.47	Private Land	76.3741	12.1352
Doddakereyuru	Shivkumar	369	Manually	84	1.20	0.42	Mango, Sappota, Coconut, Other	100	48	Surface	Rainfed/ Well	0	0.42	Private Land	76.3686	12.1354
Doddakereyuru	Sarkari Beelu	370	Manually	84	0.52	0.18	Mango, Sappota, Coconut, Other	100	21	Surface	Rainfed/ Well	0	0.18	Private Land	76.3686	12.1354
Doddakereyuru	Shivakumar	371	Manually	84	1.20	0.42	Mango, Sappota, Coconut, Other	100	48	Surface	Rainfed/ Well	0	0.42	Private Land	76.3686	12.1354
Doddakereyuru	Ashok	372	Manually	84	1.20	0.42	Mango, Sappota, Coconut, Other	100	48	Surface	Rainfed/ Well	0	0.42	Private Land	76.3686	12.1354
Doddakereyuru	Chinnappa	373	Manually	85	1.34	0.47	Mango, Sappota, Coconut, Other	100	54	Surface	Rainfed/ Well	0	0.47	Private Land	76.3701	12.1359
Doddakereyuru	Sarkari Beelu	374	Manually	88	1.39	0.49	Mango, Sappota, Coconut, Other	100	56	Surface	Rainfed/ Well	0	0.49	Private Land	76.3720	12.1346
Doddakereyuru	Kendamma	375	Manually	88	0.41	0.14	Mango, Sappota, Coconut, Other	100	16	Surface	Rainfed/ Well	0	0.14	Private Land	76.3720	12.1346
Doddakereyuru	Mallashetty	376	Manually	89	2.59	0.91	Mango, Sappota, Coconut, Other	100	104	Surface	Rainfed/ Well	0	0.91	Private Land	76.3785	12.1287
Doddakereyuru	Manchayya	377	Manually	89	1.60	0.56	Mango, Sappota, Coconut, Other	100	64	Surface	Rainfed/ Well	0	0.56	Private Land	76.3785	12.1287
Doddakereyuru	Kempayya	378	Manually	89	0.81	0.28	Mango, Sappota, Coconut, Other	100	32	Surface	Rainfed/ Well	0	0.28	Private Land	76.3785	12.1287
Doddakereyuru	Kalayya	379	Manually	89	0.81	0.28	Mango, Sappota, Coconut, Other	100	32	Surface	Rainfed/ Well	0	0.28	Private Land	76.3785	12.1287
Doddakereyuru	Krishnaya	380	Manually	89	0.81	0.28	Mango, Sappota, Coconut, Other	100	32	Surface	Rainfed/ Well	0	0.28	Private Land	76.3785	12.1287
Doddakereyuru	Shivanna	381	Manually	89	0.81	0.28	Mango, Sappota, Coconut, Other	100	32	Surface	Rainfed/ Well	0	0.28	Private Land	76.3785	12.1287
Doddakereyuru	Nagayya	382	Manually	89	0.81	0.28	Mango, Sappota, Coconut, Other	100	32	Surface	Rainfed/ Well	0	0.28	Private Land	76.3785	12.1287
Doddakereyuru	Sannaswamy	383	Manually	89	0.81	0.28	Mango, Sappota, Coconut, Other	100	32	Surface	Rainfed/ Well	0	0.28	Private Land	76.3785	12.1287
Doddakereyuru	Venkataramanaika	384	Manually	89	0.81	0.28	Mango, Sappota, Coconut, Other	100	32	Surface	Rainfed/ Well	0	0.28	Private Land	76.3785	12.1287
Doddakereyuru	Doddanaika	385	Manually	89	0.81	0.28	Mango, Sappota, Coconut, Other	100	32	Surface	Rainfed/ Well	0	0.28	Private Land	76.3785	12.1287
Doddakereyuru	Venkatashetty	386	Manually	89	0.82	0.29	Mango, Sappota, Coconut, Other	100	33	Surface	Rainfed/ Well	0	0.29	Private Land	76.3785	12.1287
Doddakereyuru	Chikkananjaya	387	Manually	89	0.81	0.28	Mango, Sappota, Coconut, Other	100	32	Surface	Rainfed/ Well	0	0.28	Private Land	76.3785	12.1287
Doddakereyuru	Marakanaika	388	Manually	89	0.81	0.28	Mango, Sappota, Coconut, Other	100	32	Surface	Rainfed/ Well	0	0.28	Private Land	76.3785	12.1287
Doddakereyuru	Boregowda	389	Manually	89	0.81	0.28	Mango, Sappota, Coconut, Other	100	32	Surface	Rainfed/ Well	0	0.28	Private Land	76.3785	12.1287
Doddakereyuru	Siddamma	390	Manually	89	0.81	0.28	Mango, Sappota, Coconut, Other	100	32	Surface	Rainfed/ Well	0	0.28	Private Land	76.3785	12.1287
Doddakereyuru	Kodinaika	391	Manually	89	0.81	0.28	Mango, Sappota, Coconut, Other	100	32	Surface	Rainfed/ Well	0	0.28	Private Land	76.3785	12.1287
Doddakereyuru	Sakamma	392	Manually	89	0.81	0.28	Mango, Sappota, Coconut, Other	100	32	Surface	Rainfed/ Well	0	0.28	Private Land	76.3785	12.1287
Doddakereyuru	Venkatamma	393	Manually	89	0.81	0.28	Mango, Sappota, Coconut, Other	100	32	Surface	Rainfed/ Well	0	0.28	Private Land	76.3785	12.1287
Doddakereyuru	Muddayya	394	Manually	89	0.81	0.28	Mango, Sappota, Coconut, Other	100	32	Surface	Rainfed/ Well	0	0.28	Private Land	76.3785	12.1287
Doddakereyuru	Malemadayya	395	Manually	89	0.81	0.28	Mango, Sappota, Coconut, Other	100	32	Surface	Rainfed/ Well	0	0.28	Private Land	76.3785	12.1287
Doddakereyuru	Chikmadayya	396	Manually	89	0.81	0.28	Mango, Sappota, Coconut, Other	100	32	Surface	Rainfed/ Well	0	0.28	Private Land	76.3785	12.1287
Doddakereyuru	Javarashetty	397	Manually	89	0.81	0.28	Mango, Sappota, Coconut, Other	100	32	Surface	Rainfed/ Well	0	0.28	Private Land	76.3785	12.1287
Doddakereyuru	Govindashetty	398	Manually	89	0.81	0.28	Mango, Sappota, Coconut, Other	100	32	Surface	Rainfed/ Well	0	0.28	Private Land	76.3785	12.1287
Doddakereyuru	Venkatashetty	399	Manually	89	0.81	0.28	Mango, Sappota, Coconut, Other	100	32	Surface	Rainfed/ Well	0	0.28	Private Land	76.3785	12.1287
Doddakereyuru	Krishnamadegowda	400	Manually	89	0.81	0.28	Mango, Sappota, Coconut, Other	100	32	Surface	Rainfed/ Well	0	0.28	Private Land	76.3785	12.1287
Doddakereyuru	Ningamma	401	Manually	89	0.81	0.28	Mango, Sappota, Coconut, Other	100	32	Surface	Rainfed/ Well	0	0.28	Private Land	76.3785	12.1287
Doddakereyuru	Sakamma	402	Manually	89	0.81	0.28	Mango, Sappota, Coconut, Other	100	32	Surface	Rainfed/ Well	0	0.28	Private Land	76.3785	12.1287
Doddakereyuru	Javarashetty	403	Manually	89	0.81	0.28	Mango, Sappota, Coconut, Other	100	32	Surface	Rainfed/ Well	0	0.28	Private Land	76.3785	12.1287
Doddakereyuru	Krishnamdegowda	404	Manually	89	1.41	0.49	Mango, Sappota, Coconut, Other	100	56	Surface	Rainfed/ Well	0	0.49	Private Land	76.3785	12.1287
Doddakereyuru	Kalaiah	405	Manually	89	0.81	0.28	Mango, Sappota, Coconut, Other	100	32	Surface	Rainfed/ Well	0	0.28	Private Land	76.3785	12.1287



Village Name	Farmer Name:	Farmer Code	Rate Type (Manually/ Machinery)	Survey No:	Total Area (Ha.)	Proposed Area (Ha.)	Activity/Model/Plant/Crop Name :	Number of Plants Per Ha	No. of plants	Method of Irrigation (Drip/Ring/Surface)	Source of Irrigation (Canal/Rainfed/ Well)	Area as per Type Of Land (Ha.)		Ownership of Land (Community Land/ Private Land/Other Land)	Latitude (Deg-Min-Sec)	Longitude (Deg-Min-Sec)
												Waste Land	Cultivable			
Doddakereyuru	Deviramma	406	Manually	89	0.31	0.11	Mango, Sappota, Coconut, Other	100	12	Surface	Rainfed/ Well	0	0.11	Private Land	76.3785	12.1287
Doddakereyuru	Dinesh H K	407	Manually	89	0.31	0.11	Mango, Sappota, Coconut, Other	100	12	Surface	Rainfed/ Well	0	0.11	Private Land	76.3785	12.1287
Doddakereyuru	Jayalakshma	408	Manually	89	2.61	0.91	Mango, Sappota, Coconut, Other	100	104	Surface	Rainfed/ Well	0	0.91	Private Land	76.3785	12.1287
Doddakereyuru	Kodinaika	409	Manually	89	1.81	0.63	Mango, Sappota, Coconut, Other	100	72	Surface	Rainfed/ Well	0	0.63	Private Land	76.3785	12.1287
Doddakereyuru	Rajappa	410	Manually	89	0.81	0.28	Mango, Sappota, Coconut, Other	100	32	Surface	Rainfed/ Well	0	0.28	Private Land	76.3785	12.1287
Doddakereyuru	Ningamma	411	Manually	89	0.81	0.28	Mango, Sappota, Coconut, Other	100	32	Surface	Rainfed/ Well	0	0.28	Private Land	76.3785	12.1287
Doddakereyuru	Daasegowda	412	Manually	89	0.81	0.28	Mango, Sappota, Coconut, Other	100	32	Surface	Rainfed/ Well	0	0.28	Private Land	76.3785	12.1287
Doddakereyuru	Krishnegowda	413	Manually	89	0.81	0.28	Mango, Sappota, Coconut, Other	100	32	Surface	Rainfed/ Well	0	0.28	Private Land	76.3785	12.1287
Doddakereyuru	Saraswati	414	Manually	89	0.81	0.28	Mango, Sappota, Coconut, Other	100	32	Surface	Rainfed/ Well	0	0.28	Private Land	76.3785	12.1287
Doddakereyuru	Kendaganappa	415	Manually	89	0.81	0.28	Mango, Sappota, Coconut, Other	100	32	Surface	Rainfed/ Well	0	0.28	Private Land	76.3785	12.1287
Doddakereyuru	Chikkanaika	416	Manually	89	0.82	0.29	Mango, Sappota, Coconut, Other	100	33	Surface	Rainfed/ Well	0	0.29	Private Land	76.3785	12.1287
Doddakereyuru	Mallanaika	417	Manually	89	0.82	0.29	Mango, Sappota, Coconut, Other	100	33	Surface	Rainfed/ Well	0	0.29	Private Land	76.3785	12.1287
Doddakereyuru	Basavanaika	418	Manually	89	1.21	0.42	Mango, Sappota, Coconut, Other	100	48	Surface	Rainfed/ Well	0	0.42	Private Land	76.3785	12.1287
Doddakereyuru	Kalawsamanika	419	Manually	89	1.24	0.43	Mango, Sappota, Coconut, Other	100	50	Surface	Rainfed/ Well	0	0.43	Private Land	76.3785	12.1287
Doddakereyuru	Channamadaya	420	Manually	89	0.85	0.30	Mango, Sappota, Coconut, Other	100	34	Surface	Rainfed/ Well	0	0.30	Private Land	76.3785	12.1287
Doddakereyuru	Papamma	421	Manually	89	0.81	0.28	Mango, Sappota, Coconut, Other	100	32	Surface	Rainfed/ Well	0	0.28	Private Land	76.3785	12.1287
Doddakereyuru	Puttamma	422	Manually	89	0.81	0.28	Mango, Sappota, Coconut, Other	100	32	Surface	Rainfed/ Well	0	0.28	Private Land	76.3785	12.1287
Doddakereyuru	Ningamma	423	Manually	89	0.81	0.28	Mango, Sappota, Coconut, Other	100	32	Surface	Rainfed/ Well	0	0.28	Private Land	76.3785	12.1287
Doddakereyuru	Ningamma	424	Manually	89	0.81	0.28	Mango, Sappota, Coconut, Other	100	32	Surface	Rainfed/ Well	0	0.28	Private Land	76.3785	12.1287
Doddakereyuru	Venkataramanaika	425	Manually	89	0.81	0.28	Mango, Sappota, Coconut, Other	100	32	Surface	Rainfed/ Well	0	0.28	Private Land	76.3785	12.1287
Doddakereyuru	Siddanaika	426	Manually	89	0.81	0.28	Mango, Sappota, Coconut, Other	100	32	Surface	Rainfed/ Well	0	0.28	Private Land	76.3785	12.1287
Doddakereyuru	Javamma	427	Manually	89	0.81	0.28	Mango, Sappota, Coconut, Other	100	32	Surface	Rainfed/ Well	0	0.28	Private Land	76.3785	12.1287
Doddakereyuru	Mahesha	428	Manually	89	0.81	0.28	Mango, Sappota, Coconut, Other	100	32	Surface	Rainfed/ Well	0	0.28	Private Land	76.3785	12.1287
Doddakereyuru	Siddaraju	429	Manually	89	0.81	0.28	Mango, Sappota, Coconut, Other	100	32	Surface	Rainfed/ Well	0	0.28	Private Land	76.3785	12.1287
Doddakereyuru	Kempamma	430	Manually	89	0.81	0.28	Mango, Sappota, Coconut, Other	100	32	Surface	Rainfed/ Well	0	0.28	Private Land	76.3785	12.1287
Doddakereyuru	Syed	431	Manually	89	0.81	0.28	Mango, Sappota, Coconut, Other	100	32	Surface	Rainfed/ Well	0	0.28	Private Land	76.3785	12.1287
Doddakereyuru	Gowamma	432	Manually	89	0.81	0.28	Mango, Sappota, Coconut, Other	100	32	Surface	Rainfed/ Well	0	0.28	Private Land	76.3785	12.1287
Doddakereyuru	Halagegowda	433	Manually	89	0.81	0.28	Mango, Sappota, Coconut, Other	100	32	Surface	Rainfed/ Well	0	0.28	Private Land	76.3785	12.1287
Doddakereyuru	Madegowda	434	Manually	89	0.81	0.28	Mango, Sappota, Coconut, Other	100	32	Surface	Rainfed/ Well	0	0.28	Private Land	76.3785	12.1287
Doddakereyuru	Sanegowda	435	Manually	89	0.81	0.28	Mango, Sappota, Coconut, Other	100	32	Surface	Rainfed/ Well	0	0.28	Private Land	76.3785	12.1287
Doddakereyuru	Ningamma	436	Manually	89	0.81	0.28	Mango, Sappota, Coconut, Other	100	32	Surface	Rainfed/ Well	0	0.28	Private Land	76.3785	12.1287
Doddakereyuru	Papanaika	437	Manually	89	0.81	0.28	Mango, Sappota, Coconut, Other	100	32	Surface	Rainfed/ Well	0	0.28	Private Land	76.3785	12.1287
Doddakereyuru	Karigowda	438	Manually	89	0.81	0.28	Mango, Sappota, Coconut, Other	100	32	Surface	Rainfed/ Well	0	0.28	Private Land	76.3785	12.1287
Doddakereyuru	Sakamma	439	Manually	89	0.81	0.28	Mango, Sappota, Coconut, Other	100	32	Surface	Rainfed/ Well	0	0.28	Private Land	76.3785	12.1287
Doddakereyuru	Halagegowda	440	Manually	89	0.81	0.28	Mango, Sappota, Coconut, Other	100	32	Surface	Rainfed/ Well	0	0.28	Private Land	76.3785	12.1287
Doddakereyuru	Chikkanaika	441	Manually	89	1.41	0.49	Mango, Sappota, Coconut, Other	100	56	Surface	Rainfed/ Well	0	0.49	Private Land	76.3785	12.1287
Doddakereyuru	Kempamma	442	Manually	89	0.81	0.28	Mango, Sappota, Coconut, Other	100	32	Surface	Rainfed/ Well	0	0.28	Private Land	76.3785	12.1287
Doddakereyuru	Devalamma	443	Manually	89	1.20	0.42	Mango, Sappota, Coconut, Other	100	48	Surface	Rainfed/ Well	0	0.42	Private Land	76.3785	12.1287
Doddakereyuru	Mallamma	444	Manually	89	1.20	0.42	Mango, Sappota, Coconut, Other	100	48	Surface	Rainfed/ Well	0	0.42	Private Land	76.3785	12.1287
Doddakereyuru	Kempamma	445	Manually	89	0.81	0.28	Mango, Sappota, Coconut, Other	100	32	Surface	Rainfed/ Well	0	0.28	Private Land	76.3785	12.1287
Doddakereyuru	Ninganaika	446	Manually	89	0.81	0.28	Mango, Sappota, Coconut, Other	100	32	Surface	Rainfed/ Well	0	0.28	Private Land	76.3785	12.1287
Doddakereyuru	Kudayya	447	Manually	89	0.82	0.29	Mango, Sappota, Coconut, Other	100	33	Surface	Rainfed/ Well	0	0.29	Private Land	76.3785	12.1287
Doddakereyuru	Shivabasappa	448	Manually	89	0.82	0.29	Mango, Sappota, Coconut, Other	100	33	Surface	Rainfed/ Well	0	0.29	Private Land	76.3785	12.1287
Doddakereyuru	Puttadasayya	449	Manually	89	0.82	0.29	Mango, Sappota, Coconut, Other	100	33	Surface	Rainfed/ Well	0	0.29	Private Land	76.3785	12.1287
Doddakereyuru	Chinnamma	450	Manually	89	0.82	0.29	Mango, Sappota, Coconut, Other	100	33	Surface	Rainfed/ Well	0	0.29	Private Land	76.3785	12.1287
Doddakereyuru	Madayya	451	Manually	89	0.84	0.29	Mango, Sappota, Coconut, Other	100	34	Surface	Rainfed/ Well	0	0.29	Private Land	76.3785	12.1287
Doddakereyuru	Devaalamma	452	Manually	89	1.25	0.44	Mango, Sappota, Coconut, Other	100	50	Surface	Rainfed/ Well	0	0.44	Private Land	76.3785	12.1287
Doddakereyuru	Nanjamma	453	Manually	89	1.25	0.44	Mango, Sappota, Coconut, Other	100	50	Surface	Rainfed/ Well	0	0.44	Private Land	76.3785	12.1287
Doddakereyuru	Jagadeesha Kumar	454	Manually	89	1.62	0.57	Mango, Sappota, Coconut, Other	100	65	Surface	Rainfed/ Well	0	0.57	Private Land	76.3785	12.1287
Doddakereyuru	Guddayya	455	Manually	89	0.84	0.29	Mango, Sappota, Coconut, Other	100	34	Surface	Rainfed/ Well	0	0.29	Private Land	76.3785	12.1287
Doddakereyuru	Rangayya	456	Manually	89	0.81	0.28	Mango, Sappota, Coconut, Other	100	32	Surface	Rainfed/ Well	0	0.28	Private Land	76.3785	12.1287

Village Name	Farmer Name:	Farmer Code	Rate Type (Manually/Machinery)	Survey No:	Total Area (Ha.)	Proposed Area (Ha.)	Activity/Model/Plant/Crop Name :	Number of Plants Per Ha	No. of plants	Method of Irrigation (Drip/Ring/Surface)	Source of Irrigation (Canal/Rainfed/Well)	Area as per Type Of Land (Ha.)		Ownership of Land (Community Land/ Private Land/Other Land)	Latitude (Deg-Min-Sec)	Longitude (Deg-Min-Sec)
												Waste Land	Cultivable			
Doddakereyuru	Mahadevayya	457	Manually	89	0.82	0.29	Mango, Sappota, Coconut, Other	100	33	Surface	Rainfed/ Well	0	0.29	Private Land	76.3785	12.1287
Doddakereyuru	Kariyappa	458	Manually	89	0.81	0.28	Mango, Sappota, Coconut, Other	100	32	Surface	Rainfed/ Well	0	0.28	Private Land	76.3785	12.1287
Doddakereyuru	Nanjamma	459	Manually	89	0.81	0.28	Mango, Sappota, Coconut, Other	100	32	Surface	Rainfed/ Well	0	0.28	Private Land	76.3785	12.1287
Doddakereyuru	Nanjamma	460	Manually	89	0.81	0.28	Mango, Sappota, Coconut, Other	100	32	Surface	Rainfed/ Well	0	0.28	Private Land	76.3785	12.1287
Doddakereyuru	Siddaraju	461	Manually	89	0.82	0.29	Mango, Sappota, Coconut, Other	100	33	Surface	Rainfed/ Well	0	0.29	Private Land	76.3785	12.1287
Doddakereyuru	Mahadevswamy	462	Manually	89	0.82	0.29	Mango, Sappota, Coconut, Other	100	33	Surface	Rainfed/ Well	0	0.29	Private Land	76.3785	12.1287
Doddakereyuru	Muniyamma	463	Manually	89	1.21	0.42	Mango, Sappota, Coconut, Other	100	48	Surface	Rainfed/ Well	0	0.42	Private Land	76.3785	12.1287
Doddakereyuru	Renuka	464	Manually	89	1.25	0.44	Mango, Sappota, Coconut, Other	100	50	Surface	Rainfed/ Well	0	0.44	Private Land	76.3785	12.1287
Doddakereyuru	Chaluvamma	465	Manually	89	0.86	0.30	Mango, Sappota, Coconut, Other	100	34	Surface	Rainfed/ Well	0	0.30	Private Land	76.3785	12.1287
Doddakereyuru	Venkategowda	466	Manually	89	0.81	0.28	Mango, Sappota, Coconut, Other	100	32	Surface	Rainfed/ Well	0	0.28	Private Land	76.3785	12.1287
Doddakereyuru	Gopayya	467	Manually	89	0.81	0.28	Mango, Sappota, Coconut, Other	100	32	Surface	Rainfed/ Well	0	0.28	Private Land	76.3785	12.1287
Doddakereyuru	Mahadevamma	468	Manually	89	1.62	0.57	Mango, Sappota, Coconut, Other	100	65	Surface	Rainfed/ Well	0	0.57	Private Land	76.3785	12.1287
Doddakereyuru	Girish	469	Manually	89	1.62	0.57	Mango, Sappota, Coconut, Other	100	65	Surface	Rainfed/ Well	0	0.57	Private Land	76.3785	12.1287
Doddakereyuru	Kavita	470	Manually	89	1.62	0.57	Mango, Sappota, Coconut, Other	100	65	Surface	Rainfed/ Well	0	0.57	Private Land	76.3785	12.1287
Doddakereyuru	Mahesha	471	Manually	89/19	1.61	0.56	Mango, Sappota, Coconut, Other	100	64	Surface	Rainfed/ Well	0	0.56	Private Land	76.3785	12.1287
Doddakereyuru	Boralingayya	472	Manually	89	1.61	0.56	Mango, Sappota, Coconut, Other	100	64	Surface	Rainfed/ Well	0	0.56	Private Land	76.3785	12.1287
Doddakereyuru	Somanaika	473	Manually	89	0.81	0.28	Mango, Sappota, Coconut, Other	100	32	Surface	Rainfed/ Well	0	0.28	Private Land	76.3785	12.1287
Doddakereyuru	Basavegowda	474	Manually	89	0.81	0.28	Mango, Sappota, Coconut, Other	100	32	Surface	Rainfed/ Well	0	0.28	Private Land	76.3785	12.1287
Doddakereyuru	Kariyayya	475	Manually	89	0.81	0.28	Mango, Sappota, Coconut, Other	100	32	Surface	Rainfed/ Well	0	0.28	Private Land	76.3785	12.1287
Doddakereyuru	Nanjundayya	476	Manually	89	0.81	0.28	Mango, Sappota, Coconut, Other	100	32	Surface	Rainfed/ Well	0	0.28	Private Land	76.3785	12.1287
Doddakereyuru	Manchayya	477	Manually	89	0.81	0.28	Mango, Sappota, Coconut, Other	100	32	Surface	Rainfed/ Well	0	0.28	Private Land	76.3785	12.1287
Doddakereyuru	Javaramma	478	Manually	89	0.82	0.29	Mango, Sappota, Coconut, Other	100	33	Surface	Rainfed/ Well	0	0.29	Private Land	76.3785	12.1287
Doddakereyuru	Shivarudrappa	479	Manually	89	1.61	0.56	Mango, Sappota, Coconut, Other	100	64	Surface	Rainfed/ Well	0	0.56	Private Land	76.3785	12.1287
Doddakereyuru	Rajamma	480	Manually	89	0.82	0.29	Mango, Sappota, Coconut, Other	100	33	Surface	Rainfed/ Well	0	0.29	Private Land	76.3785	12.1287
Doddakereyuru	Gopalanaika	481	Manually	89	1.61	0.56	Mango, Sappota, Coconut, Other	100	64	Surface	Rainfed/ Well	0	0.56	Private Land	76.3785	12.1287
Doddakereyuru	Nanjamma	482	Manually	89	0.81	0.28	Mango, Sappota, Coconut, Other	100	32	Surface	Rainfed/ Well	0	0.28	Private Land	76.3785	12.1287
Doddakereyuru	Lakshamma	483	Manually	89	1.20	0.42	Mango, Sappota, Coconut, Other	100	48	Surface	Rainfed/ Well	0	0.42	Private Land	76.3785	12.1287
Doddakereyuru	Shivamma	484	Manually	89	1.21	0.42	Mango, Sappota, Coconut, Other	100	48	Surface	Rainfed/ Well	0	0.42	Private Land	76.3785	12.1287
Doddakereyuru	Gowamma	485	Manually	89	0.81	0.28	Mango, Sappota, Coconut, Other	100	32	Surface	Rainfed/ Well	0	0.28	Private Land	76.3785	12.1287
Doddakereyuru	Kendaganapa	486	Manually	89	1.21	0.42	Mango, Sappota, Coconut, Other	100	48	Surface	Rainfed/ Well	0	0.42	Private Land	76.3785	12.1287
Doddakereyuru	Machanamagamacha	487	Manually	89	1.61	0.56	Mango, Sappota, Coconut, Other	100	64	Surface	Rainfed/ Well	0	0.56	Private Land	76.3785	12.1287
Doddakereyuru	Kadaregowda	488	Manually	89	0.81	0.28	Mango, Sappota, Coconut, Other	100	32	Surface	Rainfed/ Well	0	0.28	Private Land	76.3785	12.1287
Doddakereyuru	Nanjana Maga Bora	489	Manually	89	1.61	0.56	Mango, Sappota, Coconut, Other	100	64	Surface	Rainfed/ Well	0	0.56	Private Land	76.3785	12.1287
Doddakereyuru	Gopamma	490	Manually	89	1.20	0.42	Mango, Sappota, Coconut, Other	100	48	Surface	Rainfed/ Well	0	0.42	Private Land	76.3785	12.1287
Doddakereyuru	Deshayya	491	Manually	89	1.60	0.56	Mango, Sappota, Coconut, Other	100	64	Surface	Rainfed/ Well	0	0.56	Private Land	76.3785	12.1287
Doddakereyuru	Chinnaswamy	492	Manually	89	1.60	0.56	Mango, Sappota, Coconut, Other	100	64	Surface	Rainfed/ Well	0	0.56	Private Land	76.3785	12.1287
Doddakereyuru	Devamani	493	Manually	89	1.60	0.56	Mango, Sappota, Coconut, Other	100	64	Surface	Rainfed/ Well	0	0.56	Private Land	76.3785	12.1287
Doddakereyuru	Mahadevayya	494	Manually	89	1.60	0.56	Mango, Sappota, Coconut, Other	100	64	Surface	Rainfed/ Well	0	0.56	Private Land	76.3785	12.1287
Doddakereyuru	Sannayya	495	Manually	89	1.21	0.42	Mango, Sappota, Coconut, Other	100	48	Surface	Rainfed/ Well	0	0.42	Private Land	76.3785	12.1287
Doddakereyuru	Shivanna	496	Manually	89	1.20	0.42	Mango, Sappota, Coconut, Other	100	48	Surface	Rainfed/ Well	0	0.42	Private Land	76.3785	12.1287
Doddakereyuru	Maralingamma	497	Manually	89	1.21	0.42	Mango, Sappota, Coconut, Other	100	48	Surface	Rainfed/ Well	0	0.42	Private Land	76.3785	12.1287
Doddakereyuru	Lakshmi	498	Manually	89	1.20	0.42	Mango, Sappota, Coconut, Other	100	48	Surface	Rainfed/ Well	0	0.42	Private Land	76.3785	12.1287
Doddakereyuru	Kumara	499	Manually	89	1.20	0.42	Mango, Sappota, Coconut, Other	100	48	Surface	Rainfed/ Well	0	0.42	Private Land	76.3785	12.1287
Doddakereyuru	Narasayya	500	Manually	89	1.60	0.56	Mango, Sappota, Coconut, Other	100	64	Surface	Rainfed/ Well	0	0.56	Private Land	76.3785	12.1287
Doddakereyuru	Ramachandra	501	Manually	89	1.60	0.56	Mango, Sappota, Coconut, Other	100	64	Surface	Rainfed/ Well	0	0.56	Private Land	76.3785	12.1287
Doddakereyuru	Puttasiddayya	502	Manually	89	0.81	0.28	Mango, Sappota, Coconut, Other	100	32	Surface	Rainfed/ Well	0	0.28	Private Land	76.3785	12.1287
Doddakereyuru	Nagamma	503	Manually	89	0.81	0.28	Mango, Sappota, Coconut, Other	100	32	Surface	Rainfed/ Well	0	0.28	Private Land	76.3785	12.1287
Doddakereyuru	Ratamma	504	Manually	89	0.81	0.28	Mango, Sappota, Coconut, Other	100	32	Surface	Rainfed/ Well	0	0.28	Private Land	76.3785	12.1287
Doddakereyuru	Mahadevu	505	Manually	89	1.61	0.56	Mango, Sappota, Coconut, Other	100	64	Surface	Rainfed/ Well	0	0.56	Private Land	76.3785	12.1287
Doddakereyuru	Pushpadatta	506	Manually	90	0.24	0.08	Mango, Sappota, Coconut, Other	100	10	Surface	Rainfed/ Well	0	0.08	Private Land	76.3785	12.1287
Doddakereyuru	Siddaramu	507	Manually	91	0.24	0.08	Mango, Sappota, Coconut, Other	100	10	Surface	Rainfed/ Well	0	0.08	Private Land	76.3785	12.1287

Village Name	Farmer Name:	Farmer Code	Rate Type (Manually/Machinery)	Survey No:	Total Area (Ha.)	Proposed Area (Ha.)	Activity/Model/Plant/Crop Name :	Number of Plants Per Ha	No. of plants	Method of Irrigation (Drip/Ring/Surface)	Source of Irrigation (Canal/Rainfed/Well)	Area as per Type Of Land (Ha.)		Ownership of Land (Community Land/ Private Land/Other Land)	Latitude (Deg-Min-Sec)	Longitude (Deg-Min-Sec)
												Waste Land	Cultivable			
Doddakereyuru	Siddashetty	508	Manually	92	0.15	0.05	Mango, Sappota, Coconut, Other	100	6	Surface	Rainfed/ Well	0	0.05	Private Land	76.3707	12.1387
Doddakereyuru	Shivamma	509	Manually	93	0.21	0.07	Mango, Sappota, Coconut, Other	100	8	Surface	Rainfed/ Well	0	0.07	Private Land	76.3733	12.1386
Doddakereyuru	Shivanna Naika	510	Manually	100	0.16	0.06	Mango, Sappota, Coconut, Other	100	6	Surface	Rainfed/ Well	0	0.06	Private Land	76.3821	12.1249
Doddakereyuru	Vasanth Kumar	511	Manually	100	0.18	0.06	Mango, Sappota, Coconut, Other	100	7	Surface	Rainfed/ Well	0	0.06	Private Land	76.3821	12.1249
Doddakereyuru	Siddanaika	512	Manually	101	0.21	0.07	Mango, Sappota, Coconut, Other	100	8	Surface	Rainfed/ Well	0	0.07	Private Land	76.3823	12.1254
Doddakereyuru	Sheeranaika	513	Manually	102	0.41	0.14	Mango, Sappota, Coconut, Other	100	16	Surface	Rainfed/ Well	0	0.14	Private Land	76.3823	12.1258
Doddakereyuru	Beeramma	514	Manually	103	0.21	0.07	Mango, Sappota, Coconut, Other	100	8	Surface	Rainfed/ Well	0	0.07	Private Land	76.3824	12.1263
Doddakereyuru	Chikkadevamma	515	Manually	104	0.19	0.07	Mango, Sappota, Coconut, Other	100	8	Surface	Rainfed/ Well	0	0.07	Private Land	76.3825	12.1267
Doddakereyuru	Vishnu	516	Manually	105	0.10	0.04	Mango, Sappota, Coconut, Other	100	4	Surface	Rainfed/ Well	0	0.04	Private Land	76.3830	12.1371
Doddakereyuru	Bettamma	517	Manually	106	0.18	0.06	Mango, Sappota, Coconut, Other	100	7	Surface	Rainfed/ Well	0	0.06	Private Land	76.3847	12.1370
Doddakereyuru	Eeshwara	518	Manually	107	0.28	0.10	Mango, Sappota, Coconut, Other	100	11	Surface	Rainfed/ Well	0	0.10	Private Land	76.3682	12.1370
Doddakereyuru	Ashoka	519	Manually	108	0.34	0.12	Mango, Sappota, Coconut, Other	100	14	Surface	Rainfed/ Well	0	0.12	Private Land	76.3673	12.1368
Doddakereyuru	Siddayya	520	Manually	109	0.41	0.14	Mango, Sappota, Coconut, Other	100	16	Surface	Rainfed/ Well	0	0.14	Private Land	76.3932	12.1413
Doddakereyuru	Halagamma	521	Manually	116	0.08	0.03	Mango, Sappota, Coconut, Other	100	3	Surface	Rainfed/ Well	0	0.03	Private Land	76.3776	12.1282
Doddakereyuru	Thimmegowda	522	Manually	117	0.45	0.16	Mango, Sappota, Coconut, Other	100	18	Surface	Rainfed/ Well	0	0.16	Private Land	76.3766	12.1277
Doddakereyuru	Manchayya	523	Manually	119	0.06	0.02	Mango, Sappota, Coconut, Other	100	2	Surface	Rainfed/ Well	0	0.02	Private Land	76.3792	12.1259
Doddakereyuru	Narsanaika	524	Manually	120	0.49	0.17	Mango, Sappota, Coconut, Other	100	20	Surface	Rainfed/ Well	0	0.17	Private Land	76.3721	12.1301
Doddakereyuru	Sidnaika	525	Manually	121	0.41	0.14	Mango, Sappota, Coconut, Other	100	16	Surface	Rainfed/ Well	0	0.14	Private Land	76.3719	12.1294
Doddakereyuru	Shivannanaika	526	Manually	121	0.42	0.15	Mango, Sappota, Coconut, Other	100	17	Surface	Rainfed/ Well	0	0.15	Private Land	76.3719	12.1294
Doddakereyuru	Sheeramma	527	Manually	121	0.43	0.15	Mango, Sappota, Coconut, Other	100	17	Surface	Rainfed/ Well	0	0.15	Private Land	76.3719	12.1294
Doddakereyuru	Somanna	528	Manually	89	0.31	0.11	Mango, Sappota, Coconut, Other	100	12	Surface	Rainfed/ Well	0	0.11	Private Land	76.3785	12.1287
Doddakereyuru	Shivanna	529	Manually	89	0.41	0.14	Mango, Sappota, Coconut, Other	100	16	Surface	Rainfed/ Well	0	0.14	Private Land	76.3785	12.1287
Doddakereyuru	Maralingamma	530	Manually	89	0.21	0.07	Mango, Sappota, Coconut, Other	100	8	Surface	Rainfed/ Well	0	0.07	Private Land	76.3785	12.1287
Doddakereyuru	Narasayya	531	Manually	89	0.60	0.21	Mango, Sappota, Coconut, Other	100	24	Surface	Rainfed/ Well	0	0.21	Private Land	76.3785	12.1287
Doddakereyuru	Ramachandra	532	Manually	89	1.60	0.56	Mango, Sappota, Coconut, Other	100	64	Surface	Rainfed/ Well	0	0.56	Private Land	76.3785	12.1287
Doddakereyuru	Puttasiddayya	533	Manually	89	0.81	0.28	Mango, Sappota, Coconut, Other	100	32	Surface	Rainfed/ Well	0	0.28	Private Land	76.3785	12.1287
Doddakereyuru	Mahadevu	534	Manually	89	0.61	0.21	Mango, Sappota, Coconut, Other	100	24	Surface	Rainfed/ Well	0	0.21	Private Land	76.3785	12.1287
Doddakereyuru	Siddashetty	535	Manually	92	0.15	0.05	Mango, Sappota, Coconut, Other	100	6	Surface	Rainfed/ Well	0	0.05	Private Land	76.3785	12.1287
Doddakereyuru	Shivamma	536	Manually	93	0.21	0.07	Mango, Sappota, Coconut, Other	100	8	Surface	Rainfed/ Well	0	0.07	Private Land	76.3785	12.1287
Doddakereyuru	Shivanna Naika	537	Manually	100	0.16	0.06	Mango, Sappota, Coconut, Other	100	6	Surface	Rainfed/ Well	0	0.06	Private Land	76.3821	12.1249
Doddakereyuru	Vasanth Kumar	538	Manually	100	0.18	0.06	Mango, Sappota, Coconut, Other	100	7	Surface	Rainfed/ Well	0	0.06	Private Land	76.3821	12.1249
Doddakereyuru	Siddanaika	539	Manually	101	0.21	0.07	Mango, Sappota, Coconut, Other	100	8	Surface	Rainfed/ Well	0	0.07	Private Land	76.3823	12.1254
Doddakereyuru	Sheeranaika	540	Manually	102	0.41	0.14	Mango, Sappota, Coconut, Other	100	16	Surface	Rainfed/ Well	0	0.14	Private Land	76.3823	12.1258
Doddakereyuru	Beeramma	541	Manually	103	0.21	0.07	Mango, Sappota, Coconut, Other	100	8	Surface	Rainfed/ Well	0	0.07	Private Land	76.3824	12.1263
Doddakereyuru	Chikkadevamma	542	Manually	104	0.19	0.07	Mango, Sappota, Coconut, Other	100	8	Surface	Rainfed/ Well	0	0.07	Private Land	76.3825	12.1267
Doddakereyuru	Vishnu	543	Manually	105	0.10	0.04	Mango, Sappota, Coconut, Other	100	4	Surface	Rainfed/ Well	0	0.04	Private Land	76.3830	12.1371
Doddakereyuru	Bettamma	544	Manually	106	0.18	0.06	Mango, Sappota, Coconut, Other	100	7	Surface	Rainfed/ Well	0	0.06	Private Land	76.3847	12.1370
Doddakereyuru	Eeshwara	545	Manually	107	0.28	0.10	Mango, Sappota, Coconut, Other	100	11	Surface	Rainfed/ Well	0	0.10	Private Land	76.3682	12.1370
Doddakereyuru	Ashoka	546	Manually	108	0.34	0.12	Mango, Sappota, Coconut, Other	100	14	Surface	Rainfed/ Well	0	0.12	Private Land	76.3673	12.1368
Doddakereyuru	Siddayya	547	Manually	109	0.41	0.14	Mango, Sappota, Coconut, Other	100	16	Surface	Rainfed/ Well	0	0.14	Private Land	76.3932	12.1413
Doddakereyuru	Madegowda	548	Manually	115	0.08	0.03	Mango, Sappota, Coconut, Other	100	3	Surface	Rainfed/ Well	0	0.03	Private Land	76.3778	12.1274
Doddakereyuru	Halagamma	549	Manually	116	0.82	0.29	Mango, Sappota, Coconut, Other	100	33	Surface	Rainfed/ Well	0	0.29	Private Land	76.3776	12.1282
Doddakereyuru	Thimmegowda	550	Manually	117	0.45	0.16	Mango, Sappota, Coconut, Other	100	18	Surface	Rainfed/ Well	0	0.16	Private Land	76.3766	12.1277
Doddakereyuru	Chikkegowda	551	Manually	118	0.25	0.09	Mango, Sappota, Coconut, Other	100	10	Surface	Rainfed/ Well	0	0.09	Private Land	76.3756	12.1267
Doddakereyuru	Manchayya	552	Manually	119	0.61	0.21	Mango, Sappota, Coconut, Other	100	24	Surface	Rainfed/ Well	0	0.21	Private Land	76.3792	12.1259
Doddakereyuru	Sidnaika	553	Manually	121	0.41	0.14	Mango, Sappota, Coconut, Other	100	16	Surface	Rainfed/ Well	0	0.14	Private Land	76.3719	12.1294
Doddakereyuru	Shivannanaika	554	Manually	121	1.00	0.35	Mango, Sappota, Coconut, Other	100	40	Surface	Rainfed/ Well	0	0.35	Private Land	76.3719	12.1294
Doddakereyuru	Sheeramma	555	Manually	121	0.43	0.15	Mango, Sappota, Coconut, Other	100	17	Surface	Rainfed/ Well	0	0.15	Private Land	76.3719	12.1294
Chotnahalli	Basavraju	556	Manually	28	0.12	0.04	Mango, Sappota, Coconut, Other	100	5	Surface	Rainfed/ Well	0	0.04	Private Land	76.3920	12.1377
Chotnahalli	Nagappa	557	Manually	37	0.16	0.06	Mango, Sappota, Coconut, Other	100	6	Surface	Rainfed/ Well	0	0.06	Private Land	76.3880	12.1325
Chamanahalli	Puttamma	558	Manually	45	1.20	0.42	Mango, Sappota, Coconut, Other	100	48	Surface	Rainfed/ Well	0	0.42	Private Land	76.3816	12.1587

Village Name	Farmer Name:	Farmer Code	Rate Type (Manually/Machinery)	Survey No.	Total Area (Ha.)	Proposed Area (Ha.)	Activity/Model/Plant/Crop Name :	Number of Plants Per Ha	No. of plants	Method of Irrigation (Drip/Ring/Surface)	Source of Irrigation (Canal/Rainfed/Well)	Area as per Type Of Land (Ha.)		Ownership of Land (Community Land/ Private Land/Other Land)	Latitude (Deg-Min-Sec)	Longitude (Deg-Min-Sec)
												Waste Land	Cultivable			
Chamanahalli	Kushalbhovi	559	Manually	45/1	1.20	0.42	Mango, Sappota, Coconut, Other	100	48	Surface	Rainfed/ Well	0	0.42	Private Land	76.3816	12.1587
Chamanahalli	Ganaveerachari	560	Manually	45/1	2.20	0.77	Mango, Sappota, Coconut, Other	100	88	Surface	Rainfed/ Well	0	0.77	Private Land	76.3816	12.1587
Chamanahalli	Prabhavathi	561	Manually	45/1	1.20	0.42	Mango, Sappota, Coconut, Other	100	48	Surface	Rainfed/ Well	0	0.42	Private Land	76.3816	12.1587
Chamanahalli	Laxmanashetty	562	Manually	45/1	1.20	0.42	Mango, Sappota, Coconut, Other	100	48	Surface	Rainfed/ Well	0	0.42	Private Land	76.3816	12.1587
Chamanahalli	Siddasheety	563	Manually	45/1	1.20	0.42	Mango, Sappota, Coconut, Other	100	48	Surface	Rainfed/ Well	0	0.42	Private Land	76.3816	12.1587
Chamanahalli	Basavanna	564	Manually	45/2	1.20	0.42	Mango, Sappota, Coconut, Other	100	48	Surface	Rainfed/ Well	0	0.42	Private Land	76.3816	12.1587
Chamanahalli	Shivanna	565	Manually	44/2	0.52	0.18	Mango, Sappota, Coconut, Other	100	21	Surface	Rainfed/ Well	0	0.18	Private Land	76.3793	12.1574
Chamanahalli	Siddappa	566	Manually	44/3	0.52	0.18	Mango, Sappota, Coconut, Other	100	21	Surface	Rainfed/ Well	0	0.18	Private Land	76.3793	12.1574
Chamanahalli	Mahadevappa	567	Manually	44/4	0.50	0.18	Mango, Sappota, Coconut, Other	100	20	Surface	Rainfed/ Well	0	0.18	Private Land	76.3793	12.1574
Chamanahalli	Mahadevappa	568	Manually	43	0.80	0.28	Mango, Sappota, Coconut, Other	100	32	Surface	Rainfed/ Well	0	0.28	Private Land	76.3784	12.1564
Chamanahalli	Nagamma	569	Manually	42/1	1.20	0.42	Mango, Sappota, Coconut, Other	100	48	Surface	Rainfed/ Well	0	0.42	Private Land	76.3785	12.1550
Chamanahalli	Shivamma	570	Manually	42/2	1.20	0.42	Mango, Sappota, Coconut, Other	100	48	Surface	Rainfed/ Well	0	0.42	Private Land	76.3785	12.1550
Chamanahalli	Kendaganappa	571	Manually	40	0.54	0.19	Mango, Sappota, Coconut, Other	100	22	Surface	Rainfed/ Well	0	0.19	Private Land	76.3800	12.1544
Chamanahalli	Mahadevappa	572	Manually	47	1.20	0.42	Mango, Sappota, Coconut, Other	100	48	Surface	Rainfed/ Well	0	0.42	Private Land	76.3815	12.1573
Chamanahalli	Devamani	573	Manually	47	1.20	0.42	Mango, Sappota, Coconut, Other	100	48	Surface	Rainfed/ Well	0	0.42	Private Land	76.3815	12.1573
Chamanahalli	B Siddappa	574	Manually	47	1.20	0.42	Mango, Sappota, Coconut, Other	100	48	Surface	Rainfed/ Well	0	0.42	Private Land	76.3815	12.1573
Chamanahalli	Gawramma	575	Manually	47	1.20	0.42	Mango, Sappota, Coconut, Other	100	48	Surface	Rainfed/ Well	0	0.42	Private Land	76.3815	12.1573
Chamanahalli	Shivamma	576	Manually	47	1.20	0.42	Mango, Sappota, Coconut, Other	100	48	Surface	Rainfed/ Well	0	0.42	Private Land	76.3815	12.1573
Chamanahalli	Kempamma	577	Manually	47	1.20	0.42	Mango, Sappota, Coconut, Other	100	48	Surface	Rainfed/ Well	0	0.42	Private Land	76.3815	12.1573
Chamanahalli	Bokkappa	578	Manually	48	0.80	0.28	Mango, Sappota, Coconut, Other	100	32	Surface	Rainfed/ Well	0	0.28	Private Land	76.3806	12.1569
Chamanahalli	Prakasha	579	Manually	49	1.74	0.61	Mango, Sappota, Coconut, Other	100	70	Surface	Rainfed/ Well	0	0.61	Private Land	76.3813	12.1561
Chamanahalli	Nigamani	580	Manually	49	0.80	0.28	Mango, Sappota, Coconut, Other	100	32	Surface	Rainfed/ Well	0	0.28	Private Land	76.3813	12.1561
Chamanahalli	Nigarajappa	581	Manually	49	0.30	0.11	Mango, Sappota, Coconut, Other	100	12	Surface	Rainfed/ Well	0	0.11	Private Land	76.3813	12.1561
Chamanahalli	Chinnaswamy	582	Manually	49	0.40	0.14	Mango, Sappota, Coconut, Other	100	16	Surface	Rainfed/ Well	0	0.14	Private Land	76.3813	12.1561
Chamanahalli	Laxmidevi	583	Manually	46/2	0.20	0.07	Mango, Sappota, Coconut, Other	100	8	Surface	Rainfed/ Well	0	0.07	Private Land	76.3833	12.1579
Chamanahalli	Anitha	584	Manually	46/4	0.14	0.05	Mango, Sappota, Coconut, Other	100	6	Surface	Rainfed/ Well	0	0.05	Private Land	76.3833	12.1579
Chamanahalli	Uma	585	Manually	46/6	0.40	0.14	Mango, Sappota, Coconut, Other	100	16	Surface	Rainfed/ Well	0	0.14	Private Land	76.3833	12.1579
Chamanahalli	Anitha	586	Manually	46/9	1.20	0.42	Mango, Sappota, Coconut, Other	100	48	Surface	Rainfed/ Well	0	0.42	Private Land	76.3833	12.1579
Chamanahalli	Kendappa	587	Manually	50/1	0.12	0.04	Mango, Sappota, Coconut, Other	100	5	Surface	Rainfed/ Well	0	0.04	Private Land	76.3816	12.1550
Chamanahalli	Meri puspa	588	Manually	50/2	0.80	0.28	Mango, Sappota, Coconut, Other	100	32	Surface	Rainfed/ Well	0	0.28	Private Land	76.3816	12.1550
Chamanahalli	Selvi	589	Manually	50/3	0.80	0.28	Mango, Sappota, Coconut, Other	100	32	Surface	Rainfed/ Well	0	0.28	Private Land	76.3816	12.1550
Chamanahalli	Madu	590	Manually	50/4	0.80	0.28	Mango, Sappota, Coconut, Other	100	32	Surface	Rainfed/ Well	0	0.28	Private Land	76.3816	12.1550
Chamanahalli	Gajendrakumar	591	Manually	6*1	1.00	0.35	Mango, Sappota, Coconut, Other	100	40	Surface	Rainfed/ Well	0	0.35	Private Land	76.3843	12.1563
Chamanahalli	Sudamani	592	Manually	6*3	0.88	0.31	Mango, Sappota, Coconut, Other	100	35	Surface	Rainfed/ Well	0	0.31	Private Land	76.3843	12.1563
Chamanahalli	Mallesha	593	Manually	4*1	0.44	0.15	Mango, Sappota, Coconut, Other	100	18	Surface	Rainfed/ Well	0	0.15	Private Land	76.3844	12.1549
Chamanahalli	Chinnamma	594	Manually	4*2	0.92	0.32	Mango, Sappota, Coconut, Other	100	37	Surface	Rainfed/ Well	0	0.32	Private Land	76.3844	12.1549
Chamanahalli	Hethgowda	595	Manually	4*3	0.40	0.14	Mango, Sappota, Coconut, Other	100	16	Surface	Rainfed/ Well	0	0.14	Private Land	76.3844	12.1549
Chamanahalli	Gowramma	596	Manually	2	0.30	0.11	Mango, Sappota, Coconut, Other	100	12	Surface	Rainfed/ Well	0	0.11	Private Land	76.3832	12.1543
Chamanahalli	Sathishkumar	597	Manually	3	1.00	0.35	Mango, Sappota, Coconut, Other	100	40	Surface	Rainfed/ Well	0	0.35	Private Land	76.3843	12.1538
Chamanahalli	Devegowda	598	Manually	39/1	0.82	0.29	Mango, Sappota, Coconut, Other	100	33	Surface	Rainfed/ Well	0	0.29	Private Land	76.3808	12.1535
Chamanahalli	Kumara	599	Manually	39/2	2.00	0.70	Mango, Sappota, Coconut, Other	100	80	Surface	Rainfed/ Well	0	0.70	Private Land	76.3808	12.1535
Chamanahalli	Ravindra	600	Manually	39/3	0.80	0.28	Mango, Sappota, Coconut, Other	100	32	Surface	Rainfed/ Well	0	0.28	Private Land	76.3808	12.1535
Chamanahalli	Ravindra	601	Manually	39/4	2.00	0.70	Mango, Sappota, Coconut, Other	100	80	Surface	Rainfed/ Well	0	0.70	Private Land	76.3808	12.1535
Chamanahalli	Nagaraju	602	Manually	38/1	0.88	0.31	Mango, Sappota, Coconut, Other	100	35	Surface	Rainfed/ Well	0	0.31	Private Land	76.3809	12.1522
Chamanahalli	Renuka	603	Manually	38/2	0.92	0.32	Mango, Sappota, Coconut, Other	100	37	Surface	Rainfed/ Well	0	0.32	Private Land	76.3809	12.1522
Chamanahalli	Krishnappa	604	Manually	37/1,37/2	2.40	0.84	Mango, Sappota, Coconut, Other	100	96	Surface	Rainfed/ Well	0	0.84	Private Land	76.3826	12.1519
Chamanahalli	Padma	605	Manually	37/3	0.52	0.18	Mango, Sappota, Coconut, Other	100	21	Surface	Rainfed/ Well	0	0.18	Private Land	76.3826	12.1519
Chamanahalli	Krishnappa	606	Manually	37/4	0.82	0.29	Mango, Sappota, Coconut, Other	100	33	Surface	Rainfed/ Well	0	0.29	Private Land	76.3826	12.1519
Chamanahalli	Jayaram	607	Manually	36	2.00	0.70	Mango, Sappota, Coconut, Other	100	80	Surface	Rainfed/ Well	0	0.70	Private Land	76.3827	12.1507
Chamanahalli	Jayaram	608	Manually	35/1 35/2	2.80	0.98	Mango, Sappota, Coconut, Other	100	112	Surface	Rainfed/ Well	0	0.98	Private Land	76.3828	12.1498
Chamanahalli	Rathamma	609	Manually	34/1	1.00	0.35	Mango, Sappota, Coconut, Other	100	40	Surface	Rainfed/ Well	0	0.35	Private Land	76.3851	12.1499

Village Name	Farmer Name:	Farmer Code	Rate Type (Manually/Machinery)	Survey No.	Total Area (Ha.)	Proposed Area (Ha.)	Activity/Model/Plant/Crop Name :	Number of Plants Per Ha	No. of plants	Method of Irrigation (Drip/Ring/Surface)	Source of Irrigation (Canal/Rainfed/Well)	Area as per Type Of Land (Ha.)		Ownership of Land (Community Land/ Private Land/Other Land)	Latitude (Deg-Min-Sec)	Longitude (Deg-Min-Sec)
												Waste Land	Cultivable			
Chamanahalli	Manjula	610	Manually	34/2	0.88	0.31	Mango, Sappota, Coconut, Other	100	35	Surface	Rainfed/ Well	0	0.31	Private Land	76.3851	12.1499
Chamanahalli	Chinnamma	611	Manually	34/3	0.40	0.14	Mango, Sappota, Coconut, Other	100	16	Surface	Rainfed/ Well	0	0.14	Private Land	76.3851	12.1499
Chamanahalli	Somegowda	612	Manually	33/1	0.88	0.31	Mango, Sappota, Coconut, Other	100	35	Surface	Rainfed/ Well	0	0.31	Private Land	76.3849	12.1506
Chamanahalli	Govindaraju	613	Manually	33/2	0.80	0.28	Mango, Sappota, Coconut, Other	100	32	Surface	Rainfed/ Well	0	0.28	Private Land	76.3849	12.1506
Chamanahalli	Thimmaya	614	Manually	32	1.72	0.60	Mango, Sappota, Coconut, Other	100	69	Surface	Rainfed/ Well	0	0.60	Private Land	76.3849	12.1512
Chamanahalli	Nigarajappa	615	Manually	31/1	1.00	0.35	Mango, Sappota, Coconut, Other	100	40	Surface	Rainfed/ Well	0	0.35	Private Land	76.3842	12.1524
Chamanahalli	Nigappa	616	Manually	31/2	1.00	0.35	Mango, Sappota, Coconut, Other	100	40	Surface	Rainfed/ Well	0	0.35	Private Land	76.3842	12.1524
Chamanahalli	Madevaswamy	617	Manually	31/3	0.82	0.29	Mango, Sappota, Coconut, Other	100	33	Surface	Rainfed/ Well	0	0.29	Private Land	76.3842	12.1524
Chamanahalli	Madevaswamy	618	Manually	14/1	0.40	0.14	Mango, Sappota, Coconut, Other	100	16	Surface	Rainfed/ Well	0	0.14	Private Land	76.3854	12.1540
Chamanahalli	Sunandamma	619	Manually	14/2	1.34	0.47	Mango, Sappota, Coconut, Other	100	54	Surface	Rainfed/ Well	0	0.47	Private Land	76.3854	12.1540
Chamanahalli	Nigappa	620	Manually	14/3	0.40	0.14	Mango, Sappota, Coconut, Other	100	16	Surface	Rainfed/ Well	0	0.14	Private Land	76.3854	12.1540
Chamanahalli	Mariswamy nayaka	621	Manually	13/1	1.00	0.35	Mango, Sappota, Coconut, Other	100	40	Surface	Rainfed/ Well	0	0.35	Private Land	76.3859	12.1543
Chamanahalli	Sunandamma	622	Manually	13/2	0.82	0.29	Mango, Sappota, Coconut, Other	100	33	Surface	Rainfed/ Well	0	0.29	Private Land	76.3859	12.1543
Chamanahalli	Sunandamma	623	Manually	15/1	2.00	0.70	Mango, Sappota, Coconut, Other	100	80	Surface	Rainfed/ Well	0	0.70	Private Land	76.3864	12.1535
Chamanahalli	Girish	624	Manually	15/3	0.40	0.14	Mango, Sappota, Coconut, Other	100	16	Surface	Rainfed/ Well	0	0.14	Private Land	76.3864	12.1535
Chamanahalli	Mahadevappa	625	Manually	29	0.10	0.04	Mango, Sappota, Coconut, Other	100	4	Surface	Rainfed/ Well	0	0.04	Private Land	76.3867	12.1527
Chamanahalli	Sushila	626	Manually	28/2	1.32	0.46	Mango, Sappota, Coconut, Other	100	53	Surface	Rainfed/ Well	0	0.46	Private Land	76.3870	12.1517
Chamanahalli	Swamy	627	Manually	27/1	0.60	0.21	Mango, Sappota, Coconut, Other	100	24	Surface	Rainfed/ Well	0	0.21	Private Land	76.3872	12.1503
Chamanahalli	Chandrappa	628	Manually	27/2	0.50	0.18	Mango, Sappota, Coconut, Other	100	20	Surface	Rainfed/ Well	0	0.18	Private Land	76.3872	12.1503
Chamanahalli	Sankara	629	Manually	27/3	0.52	0.18	Mango, Sappota, Coconut, Other	100	21	Surface	Rainfed/ Well	0	0.18	Private Land	76.3872	12.1503
Chamanahalli	Govamma	630	Manually	25/1	2.00	0.70	Mango, Sappota, Coconut, Other	100	80	Surface	Rainfed/ Well	0	0.70	Private Land	76.3880	12.1520
Chamanahalli	Sushila	631	Manually	25/2	0.40	0.14	Mango, Sappota, Coconut, Other	100	16	Surface	Rainfed/ Well	0	0.14	Private Land	76.3880	12.1520
Chamanahalli	Thangaraja	632	Manually	25/3	0.10	0.04	Mango, Sappota, Coconut, Other	100	4	Surface	Rainfed/ Well	0	0.04	Private Land	76.3880	12.1520
Chamanahalli	Govamma	633	Manually	25/4	0.10	0.04	Mango, Sappota, Coconut, Other	100	4	Surface	Rainfed/ Well	0	0.04	Private Land	76.3880	12.1520
Chamanahalli	Srinivasgowda	634	Manually	26/1	1.00	0.35	Mango, Sappota, Coconut, Other	100	40	Surface	Rainfed/ Well	0	0.35	Private Land	76.3890	12.1507
Chamanahalli	Kendaganappa	635	Manually	26/2	0.40	0.14	Mango, Sappota, Coconut, Other	100	16	Surface	Rainfed/ Well	0	0.14	Private Land	76.3890	12.1507
Chamanahalli	Putta javaramma	636	Manually	26/3	0.60	0.21	Mango, Sappota, Coconut, Other	100	24	Surface	Rainfed/ Well	0	0.21	Private Land	76.3890	12.1507
Chamanahalli	Vanitha	637	Manually	26/4	1.50	0.53	Mango, Sappota, Coconut, Other	100	60	Surface	Rainfed/ Well	0	0.53	Private Land	76.3890	12.1507
Chamanahalli	Srinivasa	638	Manually	26/5	1.50	0.53	Mango, Sappota, Coconut, Other	100	60	Surface	Rainfed/ Well	0	0.53	Private Land	76.3890	12.1507
Chamanahalli	Mahadevappa	639	Manually	23/1	3.74	1.31	Mango, Sappota, Coconut, Other	100	150	Surface	Rainfed/ Well	0	1.31	Private Land	76.3906	12.1503
Chamanahalli	Hanumabovi	640	Manually	7	1.00	0.35	Mango, Sappota, Coconut, Other	100	40	Surface	Rainfed/ Well	0	0.35	Private Land	76.3842	12.1571
Chamanahalli	Mallannachari	641	Manually	21	2.00	0.70	Mango, Sappota, Coconut, Other	100	80	Surface	Rainfed/ Well	0	0.70	Private Land	76.3792	12.1598
Chamanahalli	Chinnappattama	642	Manually	21	1.70	0.60	Mango, Sappota, Coconut, Other	100	68	Surface	Rainfed/ Well	0	0.60	Private Land	76.3792	12.1598
Chamanahalli	Kempamma	643	Manually	21	2.10	0.74	Mango, Sappota, Coconut, Other	100	84	Surface	Rainfed/ Well	0	0.74	Private Land	76.3792	12.1598
Chamanahalli	Mangalamma	644	Manually	21	0.80	0.28	Mango, Sappota, Coconut, Other	100	32	Surface	Rainfed/ Well	0	0.28	Private Land	76.3792	12.1598
Chamanahalli	Mahaevamma	645	Manually	21	0.90	0.32	Mango, Sappota, Coconut, Other	100	36	Surface	Rainfed/ Well	0	0.32	Private Land	76.3792	12.1598
Chamanahalli	Basappa	646	Manually	21	0.40	0.14	Mango, Sappota, Coconut, Other	100	16	Surface	Rainfed/ Well	0	0.14	Private Land	76.3792	12.1598
Chamanahalli	Javarajappa	647	Manually	21	0.54	0.19	Mango, Sappota, Coconut, Other	100	22	Surface	Rainfed/ Well	0	0.19	Private Land	76.3792	12.1598
Chamanahalli	Nanjachari	648	Manually	21	0.80	0.28	Mango, Sappota, Coconut, Other	100	32	Surface	Rainfed/ Well	0	0.28	Private Land	76.3792	12.1598
Chamanahalli	Puttaswamachari	649	Manually	21	0.60	0.21	Mango, Sappota, Coconut, Other	100	24	Surface	Rainfed/ Well	0	0.21	Private Land	76.3792	12.1598
Chamanahalli	Rajappa	650	Manually	21	0.70	0.25	Mango, Sappota, Coconut, Other	100	28	Surface	Rainfed/ Well	0	0.25	Private Land	76.3792	12.1598
Chamanahalli	Amujama	651	Manually	21	0.60	0.21	Mango, Sappota, Coconut, Other	100	24	Surface	Rainfed/ Well	0	0.21	Private Land	76.3792	12.1598
Chamanahalli	Kenchappa	652	Manually	21	0.80	0.28	Mango, Sappota, Coconut, Other	100	32	Surface	Rainfed/ Well	0	0.28	Private Land	76.3792	12.1598
Chamanahalli	Sannaswamy	653	Manually	21	1.00	0.35	Mango, Sappota, Coconut, Other	100	40	Surface	Rainfed/ Well	0	0.35	Private Land	76.3792	12.1598
Chamanahalli	Javarajappa	654	Manually	21	0.40	0.14	Mango, Sappota, Coconut, Other	100	16	Surface	Rainfed/ Well	0	0.14	Private Land	76.3792	12.1598
Chamanahalli	Basappa	655	Manually	21	1.00	0.35	Mango, Sappota, Coconut, Other	100	40	Surface	Rainfed/ Well	0	0.35	Private Land	76.3792	12.1598
Chamanahalli	Nagamma	656	Manually	21	1.00	0.35	Mango, Sappota, Coconut, Other	100	40	Surface	Rainfed/ Well	0	0.35	Private Land	76.3792	12.1598
Chamanahalli	Santhakumari	657	Manually	21	0.41	0.14	Mango, Sappota, Coconut, Other	100	16	Surface	Rainfed/ Well	0	0.14	Private Land	76.3792	12.1598
Doddakereyuru	Siddaramu	658	Manually	91/1	1.00	0.35	Mango, Sappota, Coconut, Other	100	40	Surface	Rainfed/ Well	0	0.35	Private Land	76.3683	12.1387
Doddakereyuru	Shivaraju	659	Manually	91/2	1.10	0.39	Mango, Sappota, Coconut, Other	100	44	Surface	Rainfed/ Well	0	0.39	Private Land	76.3683	12.1387
Doddakereyuru	Somashekara	660	Manually	91/3A	1.40	0.49	Mango, Sappota, Coconut, Other	100	56	Surface	Rainfed/ Well	0	0.49	Private Land	76.3683	12.1387

Village Name	Farmer Name:	Farmer Code	Rate Type (Manually/Machinery)	Survey No:	Total Area (Ha.)	Proposed Area (Ha.)	Activity/Model/Plant/Crop Name :	Number of Plants Per Ha	No. of plants	Method of Irrigation (Drip/Ring/Surface)	Source of Irrigation (Canal/Rainfed/Well)	Area as per Type Of Land (Ha.)		Ownership of Land (Community Land/ Private Land/Other Land)	Latitude (Deg-Min-Sec)	Longitude (Deg-Min-Sec)
												Waste Land	Cultivable			
Doddakereyuru	Umakumari	661	Manually	91/3B	1.60	0.56	Mango, Sappota, Coconut, Other	100	64	Surface	Rainfed/ Well	0	0.56	Private Land	76.3683	12.1387
Doddakereyuru	Siddasetty	662	Manually	92/1	1.20	0.42	Mango, Sappota, Coconut, Other	100	48	Surface	Rainfed/ Well	0	0.42	Private Land	76.3707	12.1387
Doddakereyuru	Shivamma	663	Manually	92/2	0.80	0.28	Mango, Sappota, Coconut, Other	100	32	Surface	Rainfed/ Well	0	0.28	Private Land	76.3707	12.1387
Doddakereyuru	Kendappa	664	Manually	92/3	0.80	0.28	Mango, Sappota, Coconut, Other	100	32	Surface	Rainfed/ Well	0	0.28	Private Land	76.3707	12.1387
Doddakereyuru	Somanna	665	Manually	92/4	1.00	0.35	Mango, Sappota, Coconut, Other	100	40	Surface	Rainfed/ Well	0	0.35	Private Land	76.3707	12.1387
Doddakereyuru	Kendappa	666	Manually	92/5	0.10	0.04	Mango, Sappota, Coconut, Other	100	4	Surface	Rainfed/ Well	0	0.04	Private Land	76.3707	12.1387
Doddakereyuru	Nagamma	667	Manually	95/1	1.32	0.46	Mango, Sappota, Coconut, Other	100	53	Surface	Rainfed/ Well	0	0.46	Private Land	76.3759	12.1384
Doddakereyuru	Puttamma	668	Manually	95/2	0.40	0.14	Mango, Sappota, Coconut, Other	100	16	Surface	Rainfed/ Well	0	0.14	Private Land	76.3759	12.1384
Doddakereyuru	Nagamma	669	Manually	97/1	2.00	0.70	Mango, Sappota, Coconut, Other	100	80	Surface	Rainfed/ Well	0	0.70	Private Land	76.3771	12.1375
Doddakereyuru	Lelavathi	670	Manually	97/3, 97/4	0.60	0.21	Mango, Sappota, Coconut, Other	100	24	Surface	Rainfed/ Well	0	0.21	Private Land	76.3771	12.1375
Doddakereyuru	Ashoka	671	Manually	108/1	0.50	0.18	Mango, Sappota, Coconut, Other	100	20	Surface	Rainfed/ Well	0	0.18	Private Land	76.3673	12.1368
Doddakereyuru	Savitha	672	Manually	108/2	0.40	0.14	Mango, Sappota, Coconut, Other	100	16	Surface	Rainfed/ Well	0	0.14	Private Land	76.3673	12.1368
Doddakereyuru	Eswarappa	673	Manually	107/*, 107/1	1.00	0.35	Mango, Sappota, Coconut, Other	100	40	Surface	Rainfed/ Well	0	0.35	Private Land	76.3682	12.1370
Doddakereyuru	Guruswamy	674	Manually	107/2	0.60	0.21	Mango, Sappota, Coconut, Other	100	24	Surface	Rainfed/ Well	0	0.21	Private Land	76.3682	12.1370
Doddakereyuru	Somashekara	675	Manually	82/1	0.50	0.18	Mango, Sappota, Coconut, Other	100	20	Surface	Rainfed/ Well	0	0.18	Private Land	76.3700	12.1375
Doddakereyuru	Mahadevegowda	676	Manually	82/3	0.40	0.14	Mango, Sappota, Coconut, Other	100	16	Surface	Rainfed/ Well	0	0.14	Private Land	76.3700	12.1375
Doddakereyuru	Swamygowda	677	Manually	83/2	1.00	0.35	Mango, Sappota, Coconut, Other	100	40	Surface	Rainfed/ Well	0	0.35	Private Land	76.3700	12.1368
Doddakereyuru	Ashoka	678	Manually	83/3	0.60	0.21	Mango, Sappota, Coconut, Other	100	24	Surface	Rainfed/ Well	0	0.21	Private Land	76.3700	12.1368
Doddakereyuru	Shivakumara	679	Manually	84/1	1.00	0.35	Mango, Sappota, Coconut, Other	100	40	Surface	Rainfed/ Well	0	0.35	Private Land	76.3686	12.1354
Doddakereyuru	Shivakumara	680	Manually	84/3	1.20	0.42	Mango, Sappota, Coconut, Other	100	48	Surface	Rainfed/ Well	0	0.42	Private Land	76.3686	12.1354
Doddakereyuru	Chinnappa	681	Manually	85	0.80	0.28	Mango, Sappota, Coconut, Other	100	32	Surface	Rainfed/ Well	0	0.28	Private Land	76.3701	12.1359
Doddakereyuru	Govindegowda	682	Manually	81/1	0.40	0.14	Mango, Sappota, Coconut, Other	100	16	Surface	Rainfed/ Well	0	0.14	Private Land	76.3723	12.1376
Doddakereyuru	Somegowda	683	Manually	81/2	0.88	0.31	Mango, Sappota, Coconut, Other	100	35	Surface	Rainfed/ Well	0	0.31	Private Land	76.3723	12.1376
Doddakereyuru	Ramesh	684	Manually	81/3	0.90	0.32	Mango, Sappota, Coconut, Other	100	36	Surface	Rainfed/ Well	0	0.32	Private Land	76.3723	12.1376
Doddakereyuru	Ramegowda	685	Manually	81/4	0.90	0.32	Mango, Sappota, Coconut, Other	100	36	Surface	Rainfed/ Well	0	0.32	Private Land	76.3723	12.1376
Doddakereyuru	Murulidhar	686	Manually	80/1,80/4	1.60	0.56	Mango, Sappota, Coconut, Other	100	64	Surface	Rainfed/ Well	0	0.56	Private Land	76.3726	12.1367
Doddakereyuru	Nagaveni	687	Manually	80/2	1.72	0.60	Mango, Sappota, Coconut, Other	100	69	Surface	Rainfed/ Well	0	0.60	Private Land	76.3726	12.1367
Doddakereyuru	Chandrashekara	688	Manually	80/3	0.40	0.14	Mango, Sappota, Coconut, Other	100	16	Surface	Rainfed/ Well	0	0.14	Private Land	76.3726	12.1367
Doddakereyuru	Mahadevegowda	689	Manually	80/5	1.10	0.39	Mango, Sappota, Coconut, Other	100	44	Surface	Rainfed/ Well	0	0.39	Private Land	76.3726	12.1367
Doddakereyuru	Channegowda	690	Manually	87	3.32	1.16	Mango, Sappota, Coconut, Other	100	133	Surface	Rainfed/ Well	0	1.16	Private Land	76.3725	12.1357
Doddakereyuru	Laxamma	691	Manually	88/1	1.10	0.39	Mango, Sappota, Coconut, Other	100	44	Surface	Rainfed/ Well	0	0.39	Private Land	76.3720	12.1346
Doddakereyuru	Rathamma	692	Manually	88/2	0.80	0.28	Mango, Sappota, Coconut, Other	100	32	Surface	Rainfed/ Well	0	0.28	Private Land	76.3720	12.1346
Doddakereyuru	Nigaraju	693	Manually	88/4	0.40	0.14	Mango, Sappota, Coconut, Other	100	16	Surface	Rainfed/ Well	0	0.14	Private Land	76.3720	12.1346
Doddakereyuru	Ramesh	694	Manually	77/1	0.40	0.14	Mango, Sappota, Coconut, Other	100	16	Surface	Rainfed/ Well	0	0.14	Private Land	76.3746	12.1373
Doddakereyuru	Kedannachari	695	Manually	77/2	0.80	0.28	Mango, Sappota, Coconut, Other	100	32	Surface	Rainfed/ Well	0	0.28	Private Land	76.3746	12.1373
Doddakereyuru	Rajegowda	696	Manually	77/3	0.40	0.14	Mango, Sappota, Coconut, Other	100	16	Surface	Rainfed/ Well	0	0.14	Private Land	76.3746	12.1373
Doddakereyuru	Manjula	697	Manually	78	0.50	0.18	Mango, Sappota, Coconut, Other	100	20	Surface	Rainfed/ Well	0	0.18	Private Land	76.3743	12.1367
Doddakereyuru	Yogegowda	698	Manually	79/1	1.10	0.39	Mango, Sappota, Coconut, Other	100	44	Surface	Rainfed/ Well	0	0.39	Private Land	76.3741	12.1352
Doddakereyuru	Yogegowda	699	Manually	79/2	1.25	0.44	Mango, Sappota, Coconut, Other	100	50	Surface	Rainfed/ Well	0	0.44	Private Land	76.3741	12.1352
Doddakereyuru	Dakshahini	700	Manually	76/1	1.19	0.42	Mango, Sappota, Coconut, Other	100	48	Surface	Rainfed/ Well	0	0.42	Private Land	76.3752	12.1360
Doddakereyuru	Yashoda	701	Manually	76/2	0.10	0.04	Mango, Sappota, Coconut, Other	100	4	Surface	Rainfed/ Well	0	0.04	Private Land	76.3752	12.1360
Doddakereyuru	Abi	702	Manually	75	1.65	0.58	Mango, Sappota, Coconut, Other	100	66	Surface	Rainfed/ Well	0	0.58	Private Land	76.3751	12.1347
Doddakereyuru	Nagaraju	703	Manually	98/1	0.88	0.31	Mango, Sappota, Coconut, Other	100	35	Surface	Rainfed/ Well	0	0.31	Private Land	76.3780	12.1373
Doddakereyuru	Lilavathi	704	Manually	98/2	0.88	0.31	Mango, Sappota, Coconut, Other	100	35	Surface	Rainfed/ Well	0	0.31	Private Land	76.3780	12.1373
Doddakereyuru	Lilavathi	705	Manually	74/1,74/2,74/3	4.30	1.51	Mango, Sappota, Coconut, Other	100	172	Surface	Rainfed/ Well	0	1.51	Private Land	76.3769	12.1355
Doddakereyuru	Srinivasa	706	Manually	1	1.60	0.56	Mango, Sappota, Coconut, Other	100	64	Surface	Rainfed/ Well	0	0.56	Private Land	76.3791	12.1366
Doddakereyuru	Annanda	707	Manually	2*1	1.32	0.46	Mango, Sappota, Coconut, Other	100	53	Surface	Rainfed/ Well	0	0.46	Private Land	76.3803	12.1367
Doddakereyuru	Nagaraju	708	Manually	2*2	1.20	0.42	Mango, Sappota, Coconut, Other	100	48	Surface	Rainfed/ Well	0	0.42	Private Land	76.3803	12.1367
Doddakereyuru	Srinivasa	709	Manually	3*1	1.29	0.45	Mango, Sappota, Coconut, Other	100	52	Surface	Rainfed/ Well	0	0.45	Private Land	76.3795	12.1378
Doddakereyuru	Shekar	710	Manually	3*2	0.20	0.07	Mango, Sappota, Coconut, Other	100	8	Surface	Rainfed/ Well	0	0.07	Private Land	76.3795	12.1378
Doddakereyuru	Sambulingappa	711	Manually	5*1	0.50	0.18	Mango, Sappota, Coconut, Other	100	20	Surface	Rainfed/ Well	0	0.18	Private Land	76.3795	12.1390

Village Name	Farmer Name:	Farmer Code	Rate Type (Manually/Machinery)	Survey No:	Total Area (Ha.)	Proposed Area (Ha.)	Activity/Model/Plant/Crop Name :	Number of Plants Per Ha	No. of plants	Method of Irrigation (Drip/Ring/Surface)	Source of Irrigation (Canal/Rainfed/Well)	Area as per Type Of Land (Ha.)		Ownership of Land (Community Land/ Private Land/Other Land)	Latitude (Deg-Min-Sec)	Longitude (Deg-Min-Sec)
												Waste Land	Cultivable			
Doddakereyuru	Shekar P	712	Manually	5*2, 5*3	1.40	0.49	Mango, Sappota, Coconut, Other	100	56	Surface	Rainfed/ Well	0	0.49	Private Land	76.3795	12.1390
Doddakereyuru	Kendagannegowda	713	Manually	5*4	0.40	0.14	Mango, Sappota, Coconut, Other	100	16	Surface	Rainfed/ Well	0	0.14	Private Land	76.3795	12.1390
Doddakereyuru	Ananda	714	Manually	6	0.60	0.21	Mango, Sappota, Coconut, Other	100	24	Surface	Rainfed/ Well	0	0.21	Private Land	76.3810	12.1402
Doddakereyuru	Ananda	715	Manually	7	0.80	0.28	Mango, Sappota, Coconut, Other	100	32	Surface	Rainfed/ Well	0	0.28	Private Land	76.3811	12.1397
Doddakereyuru	Kendagannegowda	716	Manually	8	2.43	0.85	Mango, Sappota, Coconut, Other	100	97	Surface	Rainfed/ Well	0	0.85	Private Land	76.3810	12.1384
Doddakereyuru	Sunandamma	717	Manually	9*1	2.00	0.70	Mango, Sappota, Coconut, Other	100	80	Surface	Rainfed/ Well	0	0.70	Private Land	76.3817	12.1369
Doddakereyuru	Jayaramu	718	Manually	9*2	0.10	0.04	Mango, Sappota, Coconut, Other	100	4	Surface	Rainfed/ Well	0	0.04	Private Land	76.3817	12.1369
Doddakereyuru	Visnu	719	Manually	10	0.88	0.31	Mango, Sappota, Coconut, Other	100	35	Surface	Rainfed/ Well	0	0.31	Private Land	76.3826	12.1372
Doddakereyuru	Kavitha	720	Manually	11*1	0.88	0.31	Mango, Sappota, Coconut, Other	100	35	Surface	Rainfed/ Well	0	0.31	Private Land	76.3836	12.1372
Doddakereyuru	Nagaraju	721	Manually	11*2	0.50	0.18	Mango, Sappota, Coconut, Other	100	20	Surface	Rainfed/ Well	0	0.18	Private Land	76.3836	12.1372
Doddakereyuru	Thimmamma	722	Manually	12	0.50	0.18	Mango, Sappota, Coconut, Other	100	20	Surface	Rainfed/ Well	0	0.18	Private Land	76.3843	12.1380
Doddakereyuru	Nagaraju	723	Manually	13*1	0.50	0.18	Mango, Sappota, Coconut, Other	100	20	Surface	Rainfed/ Well	0	0.18	Private Land	76.3830	12.1388
Doddakereyuru	Devegowda	724	Manually	13*2	0.40	0.14	Mango, Sappota, Coconut, Other	100	16	Surface	Rainfed/ Well	0	0.14	Private Land	76.3830	12.1388
Doddakereyuru	Kumar D	725	Manually	13*3	0.88	0.31	Mango, Sappota, Coconut, Other	100	35	Surface	Rainfed/ Well	0	0.31	Private Land	76.3830	12.1388
Doddakereyuru	Visnu	726	Manually	13*4	0.88	0.31	Mango, Sappota, Coconut, Other	100	35	Surface	Rainfed/ Well	0	0.31	Private Land	76.3830	12.1388
Doddakereyuru	Jayaramu	727	Manually	14	1.30	0.46	Mango, Sappota, Coconut, Other	100	52	Surface	Rainfed/ Well	0	0.46	Private Land	76.3819	12.1385
Doddakereyuru	Naveen kumar	728	Manually	18*2	0.40	0.14	Mango, Sappota, Coconut, Other	100	16	Surface	Rainfed/ Well	0	0.14	Private Land	76.3853	12.1403
Doddakereyuru	Chikkabadrappa	729	Manually	19*1	1.60	0.56	Mango, Sappota, Coconut, Other	100	64	Surface	Rainfed/ Well	0	0.56	Private Land	76.3865	12.1400
Doddakereyuru	Basavaraju	730	Manually	19*2	0.40	0.14	Mango, Sappota, Coconut, Other	100	16	Surface	Rainfed/ Well	0	0.14	Private Land	76.3865	12.1400
Doddakereyuru	Prabavathi	731	Manually	19*3	0.40	0.14	Mango, Sappota, Coconut, Other	100	16	Surface	Rainfed/ Well	0	0.14	Private Land	76.3865	12.1400
Doddakereyuru	Naveen kumar	732	Manually	19*4	0.20	0.07	Mango, Sappota, Coconut, Other	100	8	Surface	Rainfed/ Well	0	0.07	Private Land	76.3865	12.1400
Doddakereyuru	Basavegowda	733	Manually	20*1	2.86	1.00	Mango, Sappota, Coconut, Other	100	114	Surface	Rainfed/ Well	0	1.00	Private Land	76.3861	12.1379
Doddakereyuru	Chandrashekara	734	Manually	20*2	1.40	0.49	Mango, Sappota, Coconut, Other	100	56	Surface	Rainfed/ Well	0	0.49	Private Land	76.3861	12.1379
Doddakereyuru	Basavegowda	735	Manually	20*3	1.40	0.49	Mango, Sappota, Coconut, Other	100	56	Surface	Rainfed/ Well	0	0.49	Private Land	76.3861	12.1379
Doddakereyuru	Nagaraju	736	Manually	106	1.00	0.35	Mango, Sappota, Coconut, Other	100	40	Surface	Rainfed/ Well	0	0.35	Private Land	76.3847	12.1370
Doddakereyuru	Shivannegowda	737	Manually	46/1	0.20	0.07	Mango, Sappota, Coconut, Other	100	8	Surface	Rainfed/ Well	0	0.07	Private Land	76.3807	12.1343
Doddakereyuru	Somegowda	738	Manually	46/2	0.89	0.31	Mango, Sappota, Coconut, Other	100	36	Surface	Rainfed/ Well	0	0.31	Private Land	76.3807	12.1343
Doddakereyuru	Mangalamma	739	Manually	44,45	0.91	0.32	Mango, Sappota, Coconut, Other	100	36	Surface	Rainfed/ Well	0	0.32	Private Land	76.3807	12.1349
Doddakereyuru	Ambika	740	Manually	47/2	0.80	0.28	Mango, Sappota, Coconut, Other	100	32	Surface	Rainfed/ Well	0	0.28	Private Land	76.3825	12.1346
Doddakereyuru	Vimalla	741	Manually	47/3	0.21	0.07	Mango, Sappota, Coconut, Other	100	8	Surface	Rainfed/ Well	0	0.07	Private Land	76.3825	12.1346
Doddakereyuru	Chikka nayaka	742	Manually	47/4	0.90	0.32	Mango, Sappota, Coconut, Other	100	36	Surface	Rainfed/ Well	0	0.32	Private Land	76.3825	12.1346
Doddakereyuru	Venkatesh gowda	743	Manually	73/1	0.41	0.14	Mango, Sappota, Coconut, Other	100	16	Surface	Rainfed/ Well	0	0.14	Private Land	76.3767	12.1342
Doddakereyuru	Dasegowda	744	Manually	73/2	0.65	0.23	Mango, Sappota, Coconut, Other	100	26	Surface	Rainfed/ Well	0	0.23	Private Land	76.3767	12.1342
Doddakereyuru	Thimmegowda	745	Manually	73/3	0.41	0.14	Mango, Sappota, Coconut, Other	100	16	Surface	Rainfed/ Well	0	0.14	Private Land	76.3767	12.1342
Doddakereyuru	Nagegowda	746	Manually	71	1.00	0.35	Mango, Sappota, Coconut, Other	100	40	Surface	Rainfed/ Well	0	0.35	Private Land	76.3769	12.1335
Doddakereyuru	Devamma	747	Manually	72/1	0.30	0.11	Mango, Sappota, Coconut, Other	100	12	Surface	Rainfed/ Well	0	0.11	Private Land	76.3786	12.1340
Doddakereyuru	Jayamma	748	Manually	72/2 72/3	0.60	0.21	Mango, Sappota, Coconut, Other	100	24	Surface	Rainfed/ Well	0	0.21	Private Land	76.3786	12.1340
Doddakereyuru	Thimmegowda	749	Manually	117	0.60	0.21	Mango, Sappota, Coconut, Other	100	24	Surface	Rainfed/ Well	0	0.21	Private Land	76.3802	12.1335
Padukote kaval	Ninganayaka	750	Manually	1*1	1.60	0.56	Mango, Sappota, Coconut, Other	100	64	Surface	Rainfed/ Well	0	0.56	Private Land	76.3825	12.1346
Padukote kaval	Basavalinganayaka	751	Manually	1*1	1.60	0.56	Mango, Sappota, Coconut, Other	100	64	Surface	Rainfed/ Well	0	0.56	Private Land	76.3825	12.1346
Padukote kaval	Rangaswamy	752	Manually	1*1	0.40	0.14	Mango, Sappota, Coconut, Other	100	16	Surface	Rainfed/ Well	0	0.14	Private Land	76.3825	12.1346
Padukote kaval	Channa nayaka	753	Manually	1*1	0.80	0.28	Mango, Sappota, Coconut, Other	100	32	Surface	Rainfed/ Well	0	0.28	Private Land	76.3825	12.1346
Padukote kaval	Shilpa	754	Manually	1*1	2.00	0.70	Mango, Sappota, Coconut, Other	100	80	Surface	Rainfed/ Well	0	0.70	Private Land	76.3825	12.1346
Padukote kaval	Halagayya	755	Manually	1*1	0.60	0.21	Mango, Sappota, Coconut, Other	100	24	Surface	Rainfed/ Well	0	0.21	Private Land	76.3825	12.1346
Padukote kaval	Jothy	756	Manually	1*1	1.00	0.35	Mango, Sappota, Coconut, Other	100	40	Surface	Rainfed/ Well	0	0.35	Private Land	76.3825	12.1346
Padukote kaval	Shankare gowda	757	Manually	1*1	1.00	0.35	Mango, Sappota, Coconut, Other	100	40	Surface	Rainfed/ Well	0	0.35	Private Land	76.3825	12.1346
Padukote kaval	Narendra	758	Manually	1*1	0.50	0.18	Mango, Sappota, Coconut, Other	100	20	Surface	Rainfed/ Well	0	0.18	Private Land	76.3825	12.1346
Padukote kaval	Madegowda	759	Manually	1*1	0.80	0.28	Mango, Sappota, Coconut, Other	100	32	Surface	Rainfed/ Well	0	0.28	Private Land	76.3825	12.1346
Padukote kaval	Papanna	760	Manually	1*1	0.60	0.21	Mango, Sappota, Coconut, Other	100	24	Surface	Rainfed/ Well	0	0.21	Private Land	76.3825	12.1346
Padukote kaval	Somegowda	761	Manually	1*1	1.00	0.35	Mango, Sappota, Coconut, Other	100	40	Surface	Rainfed/ Well	0	0.35	Private Land	76.3825	12.1346
Padukote kaval	Chikkamuge gowda	762	Manually	1*1	1.00	0.35	Mango, Sappota, Coconut, Other	100	40	Surface	Rainfed/ Well	0	0.35	Private Land	76.3825	12.1346

Village Name	Farmer Name:	Farmer Code	Rate Type (Manually/Machinery)	Survey No:	Total Area (Ha.)	Proposed Area (Ha.)	Activity/Model/Plant/Crop Name :	Number of Plants Per Ha	No. of plants	Method of Irrigation (Drip/Ring/Surface)	Source of Irrigation (Canal/Rainfed/Well)	Area as per Type Of Land (Ha.)		Ownership of Land (Community Land/ Private Land/Other Land)	Latitude (Deg-Min-Sec)	Longitude (Deg-Min-Sec)
												Waste Land	Cultivable			
Chikka Keruru	Putta thayamma	763	Manually	102	0.92	0.32	Mango, Sappota, Coconut, Other	100	37	Surface	Rainfed/ Well	0	0.32	Private Land	76.3712	12.1547
Chikka Keruru	Manjula	764	Manually	104/1, 104/2	1.80	0.63	Mango, Sappota, Coconut, Other	100	72	Surface	Rainfed/ Well	0	0.63	Private Land	76.3723	12.1550
Chikka Keruru	Madamma	765	Manually	104/3	1.60	0.56	Mango, Sappota, Coconut, Other	100	64	Surface	Rainfed/ Well	0	0.56	Private Land	76.3723	12.1550
Chikka Keruru	Kunta Singarayya	766	Manually	104	0.40	0.14	Mango, Sappota, Coconut, Other	100	16	Surface	Rainfed/ Well	0	0.14	Private Land	76.3723	12.1550
Chikka Keruru	Gurumallappa	767	Manually	105/1	0.88	0.31	Mango, Sappota, Coconut, Other	100	35	Surface	Rainfed/ Well	0	0.31	Private Land	76.3732	12.1546
Chikka Keruru	Thayamma	768	Manually	105/3	0.80	0.28	Mango, Sappota, Coconut, Other	100	32	Surface	Rainfed/ Well	0	0.28	Private Land	76.3732	12.1546
Chikka Keruru	Ramesha	769	Manually	105/3	0.80	0.28	Mango, Sappota, Coconut, Other	100	32	Surface	Rainfed/ Well	0	0.28	Private Land	76.3732	12.1546
Chikka Keruru	Kunta Singarayya	770	Manually	105	1.20	0.42	Mango, Sappota, Coconut, Other	100	48	Surface	Rainfed/ Well	0	0.42	Private Land	76.3732	12.1546
Chikka Keruru	Shivalingu	771	Manually	106/1	0.88	0.31	Mango, Sappota, Coconut, Other	100	35	Surface	Rainfed/ Well	0	0.31	Private Land	76.3749	12.1550
Chikka Keruru	Thulasi	772	Manually	106/2	0.87	0.30	Mango, Sappota, Coconut, Other	100	35	Surface	Rainfed/ Well	0	0.30	Private Land	76.3749	12.1550
Chikka Keruru	Govinda nayaka	773	Manually	106/3	1.60	0.56	Mango, Sappota, Coconut, Other	100	64	Surface	Rainfed/ Well	0	0.56	Private Land	76.3749	12.1550
Chikka Keruru	Veerabadrappa	774	Manually	107	1.33	0.47	Mango, Sappota, Coconut, Other	100	53	Surface	Rainfed/ Well	0	0.47	Private Land	76.3761	12.1550
Chikka Keruru	Ramegowda	775	Manually	108/1	0.88	0.31	Mango, Sappota, Coconut, Other	100	35	Surface	Rainfed/ Well	0	0.31	Private Land	76.3772	12.1548
Chikka Keruru	Nagaraju	776	Manually	108/2	2.85	1.00	Mango, Sappota, Coconut, Other	100	114	Surface	Rainfed/ Well	0	1.00	Private Land	76.3772	12.1548
Chikka Keruru	Gowamma	777	Manually	108/2	1.00	0.35	Mango, Sappota, Coconut, Other	100	40	Surface	Rainfed/ Well	0	0.35	Private Land	76.3772	12.1548
Chikka Keruru	Premamma	778	Manually	108/2	1.00	0.35	Mango, Sappota, Coconut, Other	100	40	Surface	Rainfed/ Well	0	0.35	Private Land	76.3772	12.1548
Chikka Keruru	Siddaraju	779	Manually	108/2	1.00	0.35	Mango, Sappota, Coconut, Other	100	40	Surface	Rainfed/ Well	0	0.35	Private Land	76.3772	12.1548
Chikka Keruru	Pavithra	780	Manually	108/2	1.00	0.35	Mango, Sappota, Coconut, Other	100	40	Surface	Rainfed/ Well	0	0.35	Private Land	76.3772	12.1548
Chikka Keruru	Gorakanatha	781	Manually	108/3,108/4	0.80	0.28	Mango, Sappota, Coconut, Other	100	32	Surface	Rainfed/ Well	0	0.28	Private Land	76.3772	12.1548
Chikka Keruru	c K ravisha	782	Manually	109/1	0.80	0.28	Mango, Sappota, Coconut, Other	100	32	Surface	Rainfed/ Well	0	0.28	Private Land	76.3754	12.1533
Chikka Keruru	c k kumara	783	Manually	109/1	0.80	0.28	Mango, Sappota, Coconut, Other	100	32	Surface	Rainfed/ Well	0	0.28	Private Land	76.3754	12.1533
Chikka Keruru	Ravindra	784	Manually	109/2	1.20	0.42	Mango, Sappota, Coconut, Other	100	48	Surface	Rainfed/ Well	0	0.42	Private Land	76.3754	12.1533
Chikka Keruru	Saannamadamma	785	Manually	109/2	1.20	0.42	Mango, Sappota, Coconut, Other	100	48	Surface	Rainfed/ Well	0	0.42	Private Land	76.3754	12.1533
Chikka Keruru	Sivamma	786	Manually	109/3	1.20	0.42	Mango, Sappota, Coconut, Other	100	48	Surface	Rainfed/ Well	0	0.42	Private Land	76.3754	12.1533
Chikka Keruru	Basave gowda	787	Manually	109/4	1.20	0.42	Mango, Sappota, Coconut, Other	100	48	Surface	Rainfed/ Well	0	0.42	Private Land	76.3754	12.1533
Chikka Keruru	Kullamma	788	Manually	109/5	0.50	0.18	Mango, Sappota, Coconut, Other	100	20	Surface	Rainfed/ Well	0	0.18	Private Land	76.3754	12.1533
Chikka Keruru	Javamma	789	Manually	110/1	1.60	0.56	Mango, Sappota, Coconut, Other	100	64	Surface	Rainfed/ Well	0	0.56	Private Land	76.3756	12.1511
Chikka Keruru	Bagyamma	790	Manually	110/2	1.60	0.56	Mango, Sappota, Coconut, Other	100	64	Surface	Rainfed/ Well	0	0.56	Private Land	76.3756	12.1511
Chikka Keruru	Shivaramgowda	791	Manually	110/3	1.70	0.60	Mango, Sappota, Coconut, Other	100	68	Surface	Rainfed/ Well	0	0.60	Private Land	76.3756	12.1511
Chikka Keruru	Umakumari	792	Manually	111/1	1.56	0.55	Mango, Sappota, Coconut, Other	100	62	Surface	Rainfed/ Well	0	0.55	Private Land	76.3773	12.1525
Chikka Keruru	Rajamma	793	Manually	111/2	1.20	0.42	Mango, Sappota, Coconut, Other	100	48	Surface	Rainfed/ Well	0	0.42	Private Land	76.3773	12.1525
Chikka Keruru	Manjegowda	794	Manually	111/3	0.48	0.17	Mango, Sappota, Coconut, Other	100	19	Surface	Rainfed/ Well	0	0.17	Private Land	76.3773	12.1525
Chikka Keruru	Basavaraju	795	Manually	111/4	0.48	0.17	Mango, Sappota, Coconut, Other	100	19	Surface	Rainfed/ Well	0	0.17	Private Land	76.3773	12.1525
Chikka Keruru	Vanitha devi	796	Manually	100	1.32	0.46	Mango, Sappota, Coconut, Other	100	53	Surface	Rainfed/ Well	0	0.46	Private Land	76.3711	12.1523
Chikka Keruru	Maradevamma	797	Manually	97	1.70	0.60	Mango, Sappota, Coconut, Other	100	68	Surface	Rainfed/ Well	0	0.60	Private Land	76.3721	12.1522
Chikka Keruru	Papegowda	798	Manually	101	1.70	0.60	Mango, Sappota, Coconut, Other	100	68	Surface	Rainfed/ Well	0	0.60	Private Land	76.3715	12.1525
Chikka Keruru	Gowamma	799	Manually	96	1.34	0.47	Mango, Sappota, Coconut, Other	100	54	Surface	Rainfed/ Well	0	0.47	Private Land	76.3730	12.1525
Chikka Keruru	Nagamma	800	Manually	117/1	0.50	0.18	Mango, Sappota, Coconut, Other	100	20	Surface	Rainfed/ Well	0	0.18	Private Land	76.3784	12.1520
Chikka Keruru	jayalaxmi	801	Manually	117/1	0.44	0.15	Mango, Sappota, Coconut, Other	100	18	Surface	Rainfed/ Well	0	0.15	Private Land	76.3784	12.1520
Chikka Keruru	Sanegowda	802	Manually	117/2	1.60	0.56	Mango, Sappota, Coconut, Other	100	64	Surface	Rainfed/ Well	0	0.56	Private Land	76.3784	12.1520
Chikka Keruru	Bavani	803	Manually	117/2	1.60	0.56	Mango, Sappota, Coconut, Other	100	64	Surface	Rainfed/ Well	0	0.56	Private Land	76.3784	12.1520
Chikka Keruru	Dasegowda	804	Manually	117/3	1.20	0.42	Mango, Sappota, Coconut, Other	100	48	Surface	Rainfed/ Well	0	0.42	Private Land	76.3784	12.1520
Chikka Keruru	Renuka	805	Manually	117/3	1.20	0.42	Mango, Sappota, Coconut, Other	100	48	Surface	Rainfed/ Well	0	0.42	Private Land	76.3784	12.1520
Chikka Keruru	Gorakanatha	806	Manually	117/4	1.30	0.46	Mango, Sappota, Coconut, Other	100	52	Surface	Rainfed/ Well	0	0.46	Private Land	76.3784	12.1520
Chikka Keruru	Nagamma	807	Manually	118/1	0.48	0.17	Mango, Sappota, Coconut, Other	100	19	Surface	Rainfed/ Well	0	0.17	Private Land	76.3794	12.1526
Chikka Keruru	vijayakumar	808	Manually	118/2	0.80	0.28	Mango, Sappota, Coconut, Other	100	32	Surface	Rainfed/ Well	0	0.28	Private Land	76.3794	12.1526
Chikka Keruru	vijayakumar	809	Manually	119/1, 119/2	22.53	7.89	Mango, Sappota, Coconut, Other	100	901	Surface	Rainfed/ Well	0	7.89	Private Land	76.3799	12.1509
Chikka Keruru	Thammegowda	810	Manually	119/3	0.40	0.14	Mango, Sappota, Coconut, Other	100	16	Surface	Rainfed/ Well	0	0.14	Private Land	76.3799	12.1509
Chikka Keruru	Puttamma	811	Manually	119/3	0.40	0.14	Mango, Sappota, Coconut, Other	100	16	Surface	Rainfed/ Well	0	0.14	Private Land	76.3799	12.1509
Chikka Keruru	Bavani	812	Manually	119/4	0.80	0.28	Mango, Sappota, Coconut, Other	100	32	Surface	Rainfed/ Well	0	0.28	Private Land	76.3799	12.1509
Chikka Keruru	vijaendra	813	Manually	119/5	0.40	0.14	Mango, Sappota, Coconut, Other	100	16	Surface	Rainfed/ Well	0	0.14	Private Land	76.3799	12.1509



Village Name	Farmer Name:	Farmer Code	Rate Type (Manually/ Machinery)	Survey No:	Total Area (Ha.)	Proposed Area (Ha.)	Activity/Model/Plant/Crop Name :	Number of Plants Per Ha	No. of plants	Method of Irrigation (Drip/Ring/Surface)	Source of Irrigation (Canal/Rainfed/ Well)	Area as per Type Of Land (Ha.)		Ownership of Land (Community Land/ Private Land/Other Land)	Latitude (Deg-Min-Sec)	Longitude (Deg-Min-Sec)
												Waste Land	Cultivable			
Chikka Keruru	C D Manju	814	Manually	120/1	0.91	0.32	Mango, Sappota, Coconut, Other	100	36	Surface	Rainfed/ Well	0	0.32	Private Land	76.3811	12.1500
Chikka Keruru	Kempamma	815	Manually	120/2	0.40	0.14	Mango, Sappota, Coconut, Other	100	16	Surface	Rainfed/ Well	0	0.14	Private Land	76.3811	12.1500
Chikka Keruru	Nagendra	816	Manually	120/3	0.91	0.32	Mango, Sappota, Coconut, Other	100	36	Surface	Rainfed/ Well	0	0.32	Private Land	76.3811	12.1500
Chikka Keruru	Kt Krishnappa	817	Manually	121	0.48	0.17	Mango, Sappota, Coconut, Other	100	19	Surface	Rainfed/ Well	0	0.17	Private Land	76.3819	12.1491
Chikka Keruru	K C Naganngowda	818	Manually	122	0.92	0.32	Mango, Sappota, Coconut, Other	100	37	Surface	Rainfed/ Well	0	0.32	Private Land	76.3819	12.1491
Chikka Keruru	Mahesha	819	Manually	123/1	1.30	0.46	Mango, Sappota, Coconut, Other	100	52	Surface	Rainfed/ Well	0	0.46	Private Land	76.3802	12.1482
Chikka Keruru	Chandrgowda	820	Manually	123/2	2.32	0.81	Mango, Sappota, Coconut, Other	100	93	Surface	Rainfed/ Well	0	0.81	Private Land	76.3802	12.1482
Chikka Keruru	Nagendra	821	Manually	123/2	2.32	0.81	Mango, Sappota, Coconut, Other	100	93	Surface	Rainfed/ Well	0	0.81	Private Land	76.3802	12.1482
Chikka Keruru	Lokesh	822	Manually	123/2	2.32	0.81	Mango, Sappota, Coconut, Other	100	93	Surface	Rainfed/ Well	0	0.81	Private Land	76.3802	12.1482
Chikka Keruru	Kalegowda	823	Manually	95	2.10	0.74	Mango, Sappota, Coconut, Other	100	84	Surface	Rainfed/ Well	0	0.74	Private Land	76.3734	12.1515
Chikka Keruru	Puttamma	824	Manually	94	1.32	0.46	Mango, Sappota, Coconut, Other	100	53	Surface	Rainfed/ Well	0	0.46	Private Land	76.3739	12.1507
Chikka Keruru	Chandregowda	825	Manually	93/1	0.48	0.17	Mango, Sappota, Coconut, Other	100	19	Surface	Rainfed/ Well	0	0.17	Private Land	76.3740	12.1501
Chikka Keruru	Somegowda	826	Manually	93/2	0.08	0.03	Mango, Sappota, Coconut, Other	100	3	Surface	Rainfed/ Well	0	0.03	Private Land	76.3740	12.1501
Chikka Keruru	Krishnegowda R	827	Manually	93/3	0.08	0.03	Mango, Sappota, Coconut, Other	100	3	Surface	Rainfed/ Well	0	0.03	Private Land	76.3740	12.1501
Chikka Keruru	jayyanegowda	828	Manually	93/4	0.08	0.03	Mango, Sappota, Coconut, Other	100	3	Surface	Rainfed/ Well	0	0.03	Private Land	76.3740	12.1501
Chikka Keruru	chaluvegowda	829	Manually	93/5	0.08	0.03	Mango, Sappota, Coconut, Other	100	3	Surface	Rainfed/ Well	0	0.03	Private Land	76.3740	12.1501
Chikka Keruru	Somegowda	830	Manually	98/1	0.11	0.04	Mango, Sappota, Coconut, Other	100	4	Surface	Rainfed/ Well	0	0.04	Private Land	76.3726	12.1503
Chikka Keruru	Krishnegowda R	831	Manually	98/2	0.11	0.04	Mango, Sappota, Coconut, Other	100	4	Surface	Rainfed/ Well	0	0.04	Private Land	76.3726	12.1503
Chikka Keruru	jayyanegowda	832	Manually	98/3	0.11	0.04	Mango, Sappota, Coconut, Other	100	4	Surface	Rainfed/ Well	0	0.04	Private Land	76.3726	12.1503
Chikka Keruru	chaluvegowda	833	Manually	98/4	0.11	0.04	Mango, Sappota, Coconut, Other	100	4	Surface	Rainfed/ Well	0	0.04	Private Land	76.3726	12.1503
Chikka Keruru	jayyanegowda	834	Manually	99/2	0.40	0.14	Mango, Sappota, Coconut, Other	100	16	Surface	Rainfed/ Well	0	0.14	Private Land	76.3716	12.1501
Chikka Keruru	Bagamma	835	Manually	99/3	0.40	0.14	Mango, Sappota, Coconut, Other	100	16	Surface	Rainfed/ Well	0	0.14	Private Land	76.3716	12.1501
Chikka Keruru	Krishnegowda R	836	Manually	99/4	0.40	0.14	Mango, Sappota, Coconut, Other	100	16	Surface	Rainfed/ Well	0	0.14	Private Land	76.3716	12.1501
Chikka Keruru	Somegowda	837	Manually	99/5	0.40	0.14	Mango, Sappota, Coconut, Other	100	16	Surface	Rainfed/ Well	0	0.14	Private Land	76.3716	12.1501
Chikka Keruru	Shivanngowda	838	Manually	87/1	0.60	0.21	Mango, Sappota, Coconut, Other	100	24	Surface	Rainfed/ Well	0	0.21	Private Land	76.3699	12.1487
Chikka Keruru	siddalingegowda	839	Manually	87/2	0.88	0.31	Mango, Sappota, Coconut, Other	100	35	Surface	Rainfed/ Well	0	0.31	Private Land	76.3699	12.1487
Chikka Keruru	siddegowda	840	Manually	87/4	0.93	0.33	Mango, Sappota, Coconut, Other	100	37	Surface	Rainfed/ Well	0	0.33	Private Land	76.3699	12.1487
Chikka Keruru	Shivanngowda	841	Manually	87/5	0.50	0.18	Mango, Sappota, Coconut, Other	100	20	Surface	Rainfed/ Well	0	0.18	Private Land	76.3699	12.1487
Chikka Keruru	puttamma	842	Manually	88/1	0.91	0.32	Mango, Sappota, Coconut, Other	100	36	Surface	Rainfed/ Well	0	0.32	Private Land	76.3716	12.1482
Chikka Keruru	Gowramma	843	Manually	88/2	1.34	0.47	Mango, Sappota, Coconut, Other	100	54	Surface	Rainfed/ Well	0	0.47	Private Land	76.3716	12.1482
Chikka Keruru	Kempamma	844	Manually	88/3	0.10	0.04	Mango, Sappota, Coconut, Other	100	4	Surface	Rainfed/ Well	0	0.04	Private Land	76.3716	12.1482
Chikka Keruru	Madamma	845	Manually	92/1	1.65	0.58	Mango, Sappota, Coconut, Other	100	66	Surface	Rainfed/ Well	0	0.58	Private Land	76.3738	12.1494
Chikka Keruru	Dasegowda	846	Manually	92/1	1.65	0.58	Mango, Sappota, Coconut, Other	100	66	Surface	Rainfed/ Well	0	0.58	Private Land	76.3738	12.1494
Chikka Keruru	Manjulla	847	Manually	92/1	1.60	0.56	Mango, Sappota, Coconut, Other	100	64	Surface	Rainfed/ Well	0	0.56	Private Land	76.3738	12.1494
Chikka Keruru	Krishnegowda R	848	Manually	92/2	0.11	0.04	Mango, Sappota, Coconut, Other	100	4	Surface	Rainfed/ Well	0	0.04	Private Land	76.3738	12.1494
Chikka Keruru	K S Vijendra	849	Manually	91	2.35	0.82	Mango, Sappota, Coconut, Other	100	94	Surface	Rainfed/ Well	0	0.82	Private Land	76.3738	12.1488
Chikka Keruru	Mahadevi	850	Manually	90/1	0.48	0.17	Mango, Sappota, Coconut, Other	100	19	Surface	Rainfed/ Well	0	0.17	Private Land	76.3740	12.1483
Chikka Keruru	Rathamma	851	Manually	90/1	0.48	0.17	Mango, Sappota, Coconut, Other	100	19	Surface	Rainfed/ Well	0	0.17	Private Land	76.3740	12.1483
Chikka Keruru	Getha	852	Manually	90/1	0.48	0.17	Mango, Sappota, Coconut, Other	100	19	Surface	Rainfed/ Well	0	0.17	Private Land	76.3740	12.1483
Chikka Keruru	Premamma	853	Manually	90/1	0.48	0.17	Mango, Sappota, Coconut, Other	100	19	Surface	Rainfed/ Well	0	0.17	Private Land	76.3740	12.1483
Chikka Keruru	Puttamma	854	Manually	90/1	0.48	0.17	Mango, Sappota, Coconut, Other	100	19	Surface	Rainfed/ Well	0	0.17	Private Land	76.3740	12.1483
Chikka Keruru	laxmi	855	Manually	90/1	0.48	0.17	Mango, Sappota, Coconut, Other	100	19	Surface	Rainfed/ Well	0	0.17	Private Land	76.3740	12.1483
Chikka Keruru	kendagannegowda	856	Manually	90/1	0.48	0.17	Mango, Sappota, Coconut, Other	100	19	Surface	Rainfed/ Well	0	0.17	Private Land	76.3740	12.1483
Chikka Keruru	Kempamma	857	Manually	90/1	0.48	0.17	Mango, Sappota, Coconut, Other	100	19	Surface	Rainfed/ Well	0	0.17	Private Land	76.3740	12.1483
Chikka Keruru	kendagannamma	858	Manually	90/1	0.48	0.17	Mango, Sappota, Coconut, Other	100	19	Surface	Rainfed/ Well	0	0.17	Private Land	76.3740	12.1483
Chikka Keruru	Puttamma	859	Manually	90/1	0.48	0.17	Mango, Sappota, Coconut, Other	100	19	Surface	Rainfed/ Well	0	0.17	Private Land	76.3740	12.1483
Chikka Keruru	Muddappa	860	Manually	89/1	0.80	0.28	Mango, Sappota, Coconut, Other	100	32	Surface	Rainfed/ Well	0	0.28	Private Land	76.3745	12.1477
Chikka Keruru	Mahadevamma	861	Manually	89/2	1.20	0.42	Mango, Sappota, Coconut, Other	100	48	Surface	Rainfed/ Well	0	0.42	Private Land	76.3745	12.1477
Chikka Keruru	manjula	862	Manually	89/3	0.40	0.14	Mango, Sappota, Coconut, Other	100	16	Surface	Rainfed/ Well	0	0.14	Private Land	76.3745	12.1477
Chikka Keruru	Danaraj	863	Manually	85/1	0.15	0.05	Mango, Sappota, Coconut, Other	100	6	Surface	Rainfed/ Well	0	0.05	Private Land	76.3742	12.1471
Chikka Keruru	Rathamma	864	Manually	85/2	0.50	0.18	Mango, Sappota, Coconut, Other	100	20	Surface	Rainfed/ Well	0	0.18	Private Land	76.3742	12.1471

Village Name	Farmer Name:	Farmer Code	Rate Type (Manually/Machinery)	Survey No:	Total Area (Ha.)	Proposed Area (Ha.)	Activity/Model/Plant/Crop Name :	Number of Plants Per Ha	No. of plants	Method of Irrigation (Drip/Ring/Surface)	Source of Irrigation (Canal/Rainfed/Well)	Area as per Type Of Land (Ha.)		Ownership of Land (Community Land/ Private Land/Other Land)	Latitude (Deg-Min-Sec)	Longitude (Deg-Min-Sec)
												Waste Land	Cultivable			
Chikka Keruru	Chaluvamma	865	Manually	85/3	0.09	0.03	Mango, Sappota, Coconut, Other	100	4	Surface	Rainfed/ Well	0	0.03	Private Land	76.3742	12.1471
Chikka Keruru	Ramegowda	866	Manually	85/3	0.09	0.03	Mango, Sappota, Coconut, Other	100	4	Surface	Rainfed/ Well	0	0.03	Private Land	76.3742	12.1471
Chikka Keruru	Rathamma	867	Manually	85/3	0.09	0.03	Mango, Sappota, Coconut, Other	100	4	Surface	Rainfed/ Well	0	0.03	Private Land	76.3742	12.1471
Chikka Keruru	Jayalaxmi	868	Manually	85/3	0.09	0.03	Mango, Sappota, Coconut, Other	100	4	Surface	Rainfed/ Well	0	0.03	Private Land	76.3742	12.1471
Chikka Keruru	Kenda gannegowda	869	Manually	85/3	0.09	0.03	Mango, Sappota, Coconut, Other	100	4	Surface	Rainfed/ Well	0	0.03	Private Land	76.3742	12.1471
Chikka Keruru	Kendegowda	870	Manually	85/3	0.09	0.03	Mango, Sappota, Coconut, Other	100	4	Surface	Rainfed/ Well	0	0.03	Private Land	76.3742	12.1471
Chikka Keruru	vijayalaxmi	871	Manually	85/4	0.10	0.04	Mango, Sappota, Coconut, Other	100	4	Surface	Rainfed/ Well	0	0.04	Private Land	76.3742	12.1471
Chikka Keruru	Devegowda	872	Manually	85/4	0.10	0.04	Mango, Sappota, Coconut, Other	100	4	Surface	Rainfed/ Well	0	0.04	Private Land	76.3742	12.1471
Chikka Keruru	Puttamani	873	Manually	85/5	0.06	0.02	Mango, Sappota, Coconut, Other	100	2	Surface	Rainfed/ Well	0	0.02	Private Land	76.3742	12.1471
Chikka Keruru	Thamus	874	Manually	85/7	0.10	0.04	Mango, Sappota, Coconut, Other	100	4	Surface	Rainfed/ Well	0	0.04	Private Land	76.3742	12.1471
Chikka Keruru	Thimmegowda	875	Manually	85/9	0.09	0.03	Mango, Sappota, Coconut, Other	100	4	Surface	Rainfed/ Well	0	0.03	Private Land	76.3742	12.1471
Chikka Keruru	Lokesh	876	Manually	84/1	0.54	0.19	Mango, Sappota, Coconut, Other	100	22	Surface	Rainfed/ Well	0	0.19	Private Land	76.3742	12.1466
Chikka Keruru	Prakash	877	Manually	84/1	0.54	0.19	Mango, Sappota, Coconut, Other	100	22	Surface	Rainfed/ Well	0	0.19	Private Land	76.3742	12.1466
Chikka Keruru	Nagarajappa	878	Manually	84/2	0.10	0.04	Mango, Sappota, Coconut, Other	100	4	Surface	Rainfed/ Well	0	0.04	Private Land	76.3742	12.1466
Chikka Keruru	vijayalaxmi	879	Manually	84/3	1.00	0.35	Mango, Sappota, Coconut, Other	100	40	Surface	Rainfed/ Well	0	0.35	Private Land	76.3742	12.1466
Chikka Keruru	suguna	880	Manually	116/1,116/2	1.32	0.46	Mango, Sappota, Coconut, Other	100	53	Surface	Rainfed/ Well	0	0.46	Private Land	76.3779	12.1496
Chikka Keruru	Vijaendra	881	Manually	115/1	0.80	0.28	Mango, Sappota, Coconut, Other	100	32	Surface	Rainfed/ Well	0	0.28	Private Land	76.3791	12.1484
Chikka Keruru	Nagendra	882	Manually	115/2	0.48	0.17	Mango, Sappota, Coconut, Other	100	19	Surface	Rainfed/ Well	0	0.17	Private Land	76.3791	12.1484
Chikka Keruru	Srinivasa	883	Manually	115/3	0.94	0.33	Mango, Sappota, Coconut, Other	100	38	Surface	Rainfed/ Well	0	0.33	Private Land	76.3791	12.1484
Chikka Keruru	Mahesha	884	Manually	115/4	0.80	0.28	Mango, Sappota, Coconut, Other	100	32	Surface	Rainfed/ Well	0	0.28	Private Land	76.3791	12.1484
Chikka Keruru	Manju	885	Manually	115/5	0.48	0.17	Mango, Sappota, Coconut, Other	100	19	Surface	Rainfed/ Well	0	0.17	Private Land	76.3791	12.1484
Chikka Keruru	Shilparsree	886	Manually	9*1	1.60	0.56	Mango, Sappota, Coconut, Other	100	64	Surface	Rainfed/ Well	0	0.56	Private Land	76.3826	12.1485
Chikka Keruru	Geetha	887	Manually	9*2	1.80	0.63	Mango, Sappota, Coconut, Other	100	72	Surface	Rainfed/ Well	0	0.63	Private Land	76.3826	12.1485
Chikka Keruru	Sharath	888	Manually	8	3.33	1.17	Mango, Sappota, Coconut, Other	100	133	Surface	Rainfed/ Well	0	1.17	Private Land	76.3823	12.1473
Chikka Keruru	shruthi	889	Manually	8	3.33	1.17	Mango, Sappota, Coconut, Other	100	133	Surface	Rainfed/ Well	0	1.17	Private Land	76.3823	12.1473
Chikka Keruru	Chandregowda	890	Manually	114	1.20	0.42	Mango, Sappota, Coconut, Other	100	48	Surface	Rainfed/ Well	0	0.42	Private Land	76.3779	12.1480
Chikka Keruru	Nagendra	891	Manually	114	1.20	0.42	Mango, Sappota, Coconut, Other	100	48	Surface	Rainfed/ Well	0	0.42	Private Land	76.3779	12.1480
Chikka Keruru	Lokesh	892	Manually	114	1.20	0.42	Mango, Sappota, Coconut, Other	100	48	Surface	Rainfed/ Well	0	0.42	Private Land	76.3779	12.1480
Chikka Keruru	Krishnegowda R	893	Manually	113/13	1.32	0.46	Mango, Sappota, Coconut, Other	100	53	Surface	Rainfed/ Well	0	0.46	Private Land	76.3769	12.1477
Chikka Keruru	verabdegowda	894	Manually	113/14	0.40	0.14	Mango, Sappota, Coconut, Other	100	16	Surface	Rainfed/ Well	0	0.14	Private Land	76.3769	12.1477
Chikka Keruru	Kemparammya	895	Manually	86/1	0.92	0.32	Mango, Sappota, Coconut, Other	100	37	Surface	Rainfed/ Well	0	0.32	Private Land	76.3703	12.1469
Chikka Keruru	Laxamma	896	Manually	86/1	0.92	0.32	Mango, Sappota, Coconut, Other	100	37	Surface	Rainfed/ Well	0	0.32	Private Land	76.3703	12.1469
Chikka Keruru	Chaluvamma	897	Manually	86/2,86/4	2.14	0.75	Mango, Sappota, Coconut, Other	100	86	Surface	Rainfed/ Well	0	0.75	Private Land	76.3703	12.1469
Chikka Keruru	Basavarajegowda	898	Manually	86/2, 86/4	2.14	0.75	Mango, Sappota, Coconut, Other	100	86	Surface	Rainfed/ Well	0	0.75	Private Land	76.3703	12.1469
Chikka Keruru	Lokesh	899	Manually	86/3	0.60	0.21	Mango, Sappota, Coconut, Other	100	24	Surface	Rainfed/ Well	0	0.21	Private Land	76.3703	12.1469
Chikka Keruru	Annapurnamma	900	Manually	86/5	1.40	0.49	Mango, Sappota, Coconut, Other	100	56	Surface	Rainfed/ Well	0	0.49	Private Land	76.3703	12.1469
Chikka Keruru	Vasudeva	901	Manually	65/6	0.48	0.17	Mango, Sappota, Coconut, Other	100	19	Surface	Rainfed/ Well	0	0.17	Private Land	76.3714	12.1399
Chikka Keruru	Somanna	903	Manually	74/2	0.11	0.04	Mango, Sappota, Coconut, Other	100	4	Surface	Rainfed/ Well	0	0.04	Private Land	76.3684	12.1440
Chikka Keruru	Manjula	904	Manually	74/2	0.11	0.04	Mango, Sappota, Coconut, Other	100	4	Surface	Rainfed/ Well	0	0.04	Private Land	76.3684	12.1440
Chikka Keruru	Kumara	905	Manually	74/2	0.11	0.04	Mango, Sappota, Coconut, Other	100	4	Surface	Rainfed/ Well	0	0.04	Private Land	76.3684	12.1440
Chikka Keruru	Harish k	906	Manually	74/3*4*5	2.88	1.01	Mango, Sappota, Coconut, Other	100	115	Surface	Rainfed/ Well	0	1.01	Private Land	76.3684	12.1440
Chikka Keruru	Prakash	907	Manually	74/6	0.40	0.14	Mango, Sappota, Coconut, Other	100	16	Surface	Rainfed/ Well	0	0.14	Private Land	76.3684	12.1440
Chikka Keruru	Harish k	908	Manually	73	1.40	0.49	Mango, Sappota, Coconut, Other	100	56	Surface	Rainfed/ Well	0	0.49	Private Land	76.3674	12.1428
Chikka Keruru	BASARAJAPPA	909	Manually	73	0.80	0.28	Mango, Sappota, Coconut, Other	100	32	Surface	Rainfed/ Well	0	0.28	Private Land	76.3674	12.1428
Chikka Keruru	Javanappa	910	Manually	73	0.80	0.28	Mango, Sappota, Coconut, Other	100	32	Surface	Rainfed/ Well	0	0.28	Private Land	76.3674	12.1428
Chikka Keruru	shivanna	911	Manually	69/1	1.40	0.49	Mango, Sappota, Coconut, Other	100	56	Surface	Rainfed/ Well	0	0.49	Private Land	76.3672	12.1418
Chikka Keruru	Rathamma	912	Manually	69/2	1.20	0.42	Mango, Sappota, Coconut, Other	100	48	Surface	Rainfed/ Well	0	0.42	Private Land	76.3672	12.1418
Chikka Keruru	Mahadevaswamy	913	Manually	69/2	1.20	0.42	Mango, Sappota, Coconut, Other	100	48	Surface	Rainfed/ Well	0	0.42	Private Land	76.3672	12.1418
Chikka Keruru	ravi	914	Manually	69/2	1.20	0.42	Mango, Sappota, Coconut, Other	100	48	Surface	Rainfed/ Well	0	0.42	Private Land	76.3672	12.1418
Chikka Keruru	Prakash	915	Manually	69/2	1.20	0.42	Mango, Sappota, Coconut, Other	100	48	Surface	Rainfed/ Well	0	0.42	Private Land	76.3672	12.1418
Chikka Keruru	Puttaswamachar	916	Manually	70/1	1.22	0.43	Mango, Sappota, Coconut, Other	100	49	Surface	Rainfed/ Well	0	0.43	Private Land	76.3673	12.1407

Village Name	Farmer Name:	Farmer Code	Rate Type (Manually/Machinery)	Survey No:	Total Area (Ha.)	Proposed Area (Ha.)	Activity/Model/Plant/Crop Name :	Number of Plants Per Ha	No. of plants	Method of Irrigation (Drip/Ring/Surface)	Source of Irrigation (Canal/Rainfed/Well)	Area as per Type Of Land (Ha.)		Ownership of Land (Community Land/ Private Land/Other Land)	Latitude (Deg-Min-Sec)	Longitude (Deg-Min-Sec)
												Waste Land	Cultivable			
Chikka Keruru	Somegowda	917	Manually	70/1	1.22	0.43	Mango, Sappota, Coconut, Other	100	49	Surface	Rainfed/ Well	0	0.43	Private Land	76.3673	12.1407
Chikka Keruru	Bagya	918	Manually	70/2	1.60	0.56	Mango, Sappota, Coconut, Other	100	64	Surface	Rainfed/ Well	0	0.56	Private Land	76.3673	12.1407
Chikka Keruru	Shivarajppa	919	Manually	70/3	0.94	0.33	Mango, Sappota, Coconut, Other	100	38	Surface	Rainfed/ Well	0	0.33	Private Land	76.3673	12.1407
Chikka Keruru	Thammegowda	920	Manually	68/1	1.60	0.56	Mango, Sappota, Coconut, Other	100	64	Surface	Rainfed/ Well	0	0.56	Private Land	76.3687	12.1408
Chikka Keruru	puttamma	921	Manually	68/1	1.60	0.56	Mango, Sappota, Coconut, Other	100	64	Surface	Rainfed/ Well	0	0.56	Private Land	76.3687	12.1408
Chikka Keruru	sakamma	922	Manually	68/2	1.14	0.40	Mango, Sappota, Coconut, Other	100	46	Surface	Rainfed/ Well	0	0.40	Private Land	76.3687	12.1408
Chikka Keruru	Chikkarangayya	923	Manually	68/2	1.14	0.40	Mango, Sappota, Coconut, Other	100	46	Surface	Rainfed/ Well	0	0.40	Private Land	76.3687	12.1408
Chikka Keruru	Chaluvayya	924	Manually	68/1	0.80	0.28	Mango, Sappota, Coconut, Other	100	32	Surface	Rainfed/ Well	0	0.28	Private Land	76.3687	12.1408
Chikka Keruru	Savithri	925	Manually	67/1	0.80	0.28	Mango, Sappota, Coconut, Other	100	32	Surface	Rainfed/ Well	0	0.28	Private Land	76.3698	12.1407
Chikka Keruru	singamma	926	Manually	67/2	0.94	0.33	Mango, Sappota, Coconut, Other	100	38	Surface	Rainfed/ Well	0	0.33	Private Land	76.3698	12.1407
Chikka Keruru	Lokesh	927	Manually	67/3	0.40	0.14	Mango, Sappota, Coconut, Other	100	16	Surface	Rainfed/ Well	0	0.14	Private Land	76.3698	12.1407
Chikka Keruru	Srinivasa	928	Manually	67/4	0.40	0.14	Mango, Sappota, Coconut, Other	100	16	Surface	Rainfed/ Well	0	0.14	Private Land	76.3698	12.1407
Chikka Keruru	Manoj	929	Manually	5/1,65/3,66/3	1.68	0.59	Mango, Sappota, Coconut, Other	100	67	Surface	Rainfed/ Well	0	0.59	Private Land	76.3714	12.1399
Chikka Keruru	Savithri	930	Manually	5/1,65/3,66/3	1.68	0.59	Mango, Sappota, Coconut, Other	100	67	Surface	Rainfed/ Well	0	0.59	Private Land	76.3714	12.1399
Chikka Keruru	sruthi	931	Manually	5/1,65/3,66/3	1.68	0.59	Mango, Sappota, Coconut, Other	100	67	Surface	Rainfed/ Well	0	0.59	Private Land	76.3714	12.1399
Chikka Keruru	umesha	932	Manually	65/2, 66/1	2.00	0.70	Mango, Sappota, Coconut, Other	100	80	Surface	Rainfed/ Well	0	0.70	Private Land	76.3714	12.1399
Chikka Keruru	verabadregowda	933	Manually	65/4,66/2	2.00	0.70	Mango, Sappota, Coconut, Other	100	80	Surface	Rainfed/ Well	0	0.70	Private Land	76.3714	12.1399
Chikka Keruru	Puttanna	934	Manually	76/1,76/3	1.50	0.53	Mango, Sappota, Coconut, Other	100	60	Surface	Rainfed/ Well	0	0.53	Private Land	76.3710	12.1424
Chikka Keruru	Rajashekara	935	Manually	76/2	1.95	0.68	Mango, Sappota, Coconut, Other	100	78	Surface	Rainfed/ Well	0	0.68	Private Land	76.3710	12.1424
Chikka Keruru	Chandramathi	936	Manually	75/1	0.80	0.28	Mango, Sappota, Coconut, Other	100	32	Surface	Rainfed/ Well	0	0.28	Private Land	76.3710	12.1424
Chikka Keruru	mahendra	937	Manually	75/2	0.80	0.28	Mango, Sappota, Coconut, Other	100	32	Surface	Rainfed/ Well	0	0.28	Private Land	76.3710	12.1424
Chikka Keruru	Muddappa	938	Manually	77	1.32	0.47	Mango, Sappota, Coconut, Other	100	54	Surface	Rainfed/ Well	0	0.47	Private Land	76.3714	12.1432
Chikka Keruru	vijayalaxmi	939	Manually	78/1	4.14	1.44	Mango, Sappota, Coconut, Other	100	165	Surface	Rainfed/ Well	0	1.44	Private Land	76.3704	12.1447
Chikka Keruru	Puttanna	940	Manually	78/2	3.28	1.15	Mango, Sappota, Coconut, Other	100	131	Surface	Rainfed/ Well	0	1.15	Private Land	76.3704	12.1447
Chikka Keruru	Somesha gowda	941	Manually	82	1.20	0.42	Mango, Sappota, Coconut, Other	100	48	Surface	Rainfed/ Well	0	0.42	Private Land	76.3724	12.1455
Chikka Keruru	Mahadevamma	942	Manually	81/1	1.20	0.42	Mango, Sappota, Coconut, Other	100	48	Surface	Rainfed/ Well	0	0.42	Private Land	76.3745	12.1455
Chikka Keruru	Muddappa	943	Manually	81/2	0.40	0.14	Mango, Sappota, Coconut, Other	100	16	Surface	Rainfed/ Well	0	0.14	Private Land	76.3745	12.1455
Chikka Keruru	Nagamma	944	Manually	79	2.56	0.90	Mango, Sappota, Coconut, Other	100	102	Surface	Rainfed/ Well	0	0.90	Private Land	76.3729	12.1448
Chikka Keruru	Muddappa	945	Manually	80	0.58	0.20	Mango, Sappota, Coconut, Other	100	23	Surface	Rainfed/ Well	0	0.20	Private Land	76.3752	12.1450
Chikka Keruru	Pankaja	946	Manually	80/2	0.46	0.16	Mango, Sappota, Coconut, Other	100	18	Surface	Rainfed/ Well	0	0.16	Private Land	76.3752	12.1450
Chikka Keruru	somanna	947	Manually	58/1	1.15	0.40	Mango, Sappota, Coconut, Other	100	46	Surface	Rainfed/ Well	0	0.40	Private Land	76.3748	12.1443
Chikka Keruru	kendagannappa	948	Manually	58/2	0.12	0.04	Mango, Sappota, Coconut, Other	100	5	Surface	Rainfed/ Well	0	0.04	Private Land	76.3748	12.1443
Chikka Keruru	Sadubasappa	949	Manually	59/1	0.10	0.04	Mango, Sappota, Coconut, Other	100	4	Surface	Rainfed/ Well	0	0.04	Private Land	76.3735	12.1438
Chikka Keruru	Somanna	950	Manually	59/2	0.10	0.04	Mango, Sappota, Coconut, Other	100	4	Surface	Rainfed/ Well	0	0.04	Private Land	76.3735	12.1438
Chikka Keruru	shivanna	951	Manually	59/3	0.10	0.04	Mango, Sappota, Coconut, Other	100	4	Surface	Rainfed/ Well	0	0.04	Private Land	76.3735	12.1438
Chikka Keruru	Raju	952	Manually	59/4,59/5	1.20	0.42	Mango, Sappota, Coconut, Other	100	48	Surface	Rainfed/ Well	0	0.42	Private Land	76.3735	12.1438
Chikka Keruru	Nanjundayya	953	Manually	60	2.30	0.81	Mango, Sappota, Coconut, Other	100	92	Surface	Rainfed/ Well	0	0.81	Private Land	76.3746	12.1433
Chikka Keruru	puttanmani	954	Manually	61/1,61/3	1.29	0.45	Mango, Sappota, Coconut, Other	100	52	Surface	Rainfed/ Well	0	0.45	Private Land	76.3747	12.1428
Chikka Keruru	manjunatha	955	Manually	61/2	0.48	0.17	Mango, Sappota, Coconut, Other	100	19	Surface	Rainfed/ Well	0	0.17	Private Land	76.3747	12.1428
Chikka Keruru	Krishnegowda R	956	Manually	62/1	1.14	0.40	Mango, Sappota, Coconut, Other	100	46	Surface	Rainfed/ Well	0	0.40	Private Land	76.3749	12.1422
Chikka Keruru	Bagya	957	Manually	62/1	1.14	0.40	Mango, Sappota, Coconut, Other	100	46	Surface	Rainfed/ Well	0	0.40	Private Land	76.3749	12.1422
Chikka Keruru	Akkamma	958	Manually	62/2	1.60	0.56	Mango, Sappota, Coconut, Other	100	64	Surface	Rainfed/ Well	0	0.56	Private Land	76.3749	12.1422
Chikka Keruru	Mahesha	959	Manually	57/1,57/3,52/2	2.00	0.70	Mango, Sappota, Coconut, Other	100	80	Surface	Rainfed/ Well	0	0.70	Private Land	76.3771	12.1442
Chikka Keruru	Lokesh	960	Manually	57/2	1.20	0.42	Mango, Sappota, Coconut, Other	100	48	Surface	Rainfed/ Well	0	0.42	Private Land	76.3771	12.1442
Chikka Keruru	Madevaswamy	961	Manually	57/4	0.40	0.14	Mango, Sappota, Coconut, Other	100	16	Surface	Rainfed/ Well	0	0.14	Private Land	76.3771	12.1442
Chikka Keruru	Devegowda	962	Manually	56	1.34	0.47	Mango, Sappota, Coconut, Other	100	54	Surface	Rainfed/ Well	0	0.47	Private Land	76.3773	12.1429
Chikka Keruru	Puttamma	963	Manually	55/1,55/2	3.43	1.20	Mango, Sappota, Coconut, Other	100	137	Surface	Rainfed/ Well	0	1.20	Private Land	76.3765	12.1415
Chikka Keruru	Nagamma	964	Manually	54	4.53	1.59	Mango, Sappota, Coconut, Other	100	181	Surface	Rainfed/ Well	0	1.59	Private Land	76.3762	12.1399
Chikka Keruru	Shivamma	965	Manually	53/1	1.20	0.42	Mango, Sappota, Coconut, Other	100	48	Surface	Rainfed/ Well	0	0.42	Private Land	76.3778	12.1394
Chikka Keruru	Rathamma	966	Manually	53/2	0.92	0.32	Mango, Sappota, Coconut, Other	100	37	Surface	Rainfed/ Well	0	0.32	Private Land	76.3778	12.1394
Chikka Keruru	Kamallamma	967	Manually	53/3	0.52	0.18	Mango, Sappota, Coconut, Other	100	21	Surface	Rainfed/ Well	0	0.18	Private Land	76.3778	12.1394

Village Name	Farmer Name:	Farmer Code	Rate Type (Manually/Machinery)	Survey No:	Total Area (Ha.)	Proposed Area (Ha.)	Activity/Model/Plant/Crop Name :	Number of Plants Per Ha	No. of plants	Method of Irrigation (Drip/Ring/Surface)	Source of Irrigation (Canal/Rainfed/Well)	Area as per Type Of Land (Ha.)		Ownership of Land (Community Land/ Private Land/Other Land)	Latitude (Deg-Min-Sec)	Longitude (Deg-Min-Sec)
												Waste Land	Cultivable			
Chikka Keruru	swamy	968	Manually	50/1	0.60	0.21	Mango, Sappota, Coconut, Other	100	24	Surface	Rainfed/ Well	0	0.21	Private Land	76.3787	12.1433
Chikka Keruru	sannaswamy	969	Manually	50/2	1.80	0.63	Mango, Sappota, Coconut, Other	100	72	Surface	Rainfed/ Well	0	0.63	Private Land	76.3787	12.1433
Chikka Keruru	Devegowda	970	Manually	50/3, 50/4	0.50	0.18	Mango, Sappota, Coconut, Other	100	20	Surface	Rainfed/ Well	0	0.18	Private Land	76.3787	12.1433
Chikka Keruru	Siddaramu	971	Manually	51/1	1.70	0.60	Mango, Sappota, Coconut, Other	100	68	Surface	Rainfed/ Well	0	0.60	Private Land	76.3785	12.1417
Chikka Keruru	somashekhara	972	Manually	51/2	0.96	0.34	Mango, Sappota, Coconut, Other	100	38	Surface	Rainfed/ Well	0	0.34	Private Land	76.3785	12.1417
Chikka Keruru	Sambulingappa	973	Manually	52/1	0.96	0.34	Mango, Sappota, Coconut, Other	100	38	Surface	Rainfed/ Well	0	0.34	Private Land	76.3786	12.1405
Chikka Keruru	K Kenchegowda	974	Manually	2	1.28	0.45	Mango, Sappota, Coconut, Other	100	51	Surface	Rainfed/ Well	0	0.45	Private Land	76.3805	12.1444
Chikka Keruru	Mahadevappa	975	Manually	1*1	0.40	0.14	Mango, Sappota, Coconut, Other	100	16	Surface	Rainfed/ Well	0	0.14	Private Land	76.3807	12.1455
Chikka Keruru	Mariswamy	976	Manually	1*1	1.30	0.46	Mango, Sappota, Coconut, Other	100	52	Surface	Rainfed/ Well	0	0.46	Private Land	76.3807	12.1455
Chikka Keruru	Kendaganna	977	Manually	1*2	2.12	0.74	Mango, Sappota, Coconut, Other	100	85	Surface	Rainfed/ Well	0	0.74	Private Land	76.3807	12.1455
Chikka Keruru	Yogegowda	978	Manually	3*1	1.40	0.49	Mango, Sappota, Coconut, Other	100	56	Surface	Rainfed/ Well	0	0.49	Private Land	76.3807	12.1438
Chikka Keruru	Puspalatha	979	Manually	3*2	1.29	0.45	Mango, Sappota, Coconut, Other	100	52	Surface	Rainfed/ Well	0	0.45	Private Land	76.3807	12.1438
Chikka Keruru	Shivannegowda	980	Manually	49	1.65	0.58	Mango, Sappota, Coconut, Other	100	66	Surface	Rainfed/ Well	0	0.58	Private Land	76.3804	12.1429
Chikka Keruru	Venkaatesh gowda	981	Manually	47,48	3.05	1.07	Mango, Sappota, Coconut, Other	100	122	Surface	Rainfed/ Well	0	1.07	Private Land	76.3802	12.1421
Chikka Keruru	Madhu	982	Manually	46	1.69	0.59	Mango, Sappota, Coconut, Other	100	68	Surface	Rainfed/ Well	0	0.59	Private Land	76.3805	12.1408
Chikka Keruru	Nanjappa	983	Manually	45/1	0.80	0.28	Mango, Sappota, Coconut, Other	100	32	Surface	Rainfed/ Well	0	0.28	Private Land	76.3818	12.1420
Chikka Keruru	Rajanna	984	Manually	45/1	0.80	0.28	Mango, Sappota, Coconut, Other	100	32	Surface	Rainfed/ Well	0	0.28	Private Land	76.3818	12.1420
Chikka Keruru	Somanna	985	Manually	45/1	0.60	0.21	Mango, Sappota, Coconut, Other	100	24	Surface	Rainfed/ Well	0	0.21	Private Land	76.3818	12.1420
Chikka Keruru	Basavaraju	986	Manually	1,43/4,42/1	3.10	1.09	Mango, Sappota, Coconut, Other	100	124	Surface	Rainfed/ Well	0	1.09	Private Land	76.3830	12.1421
Chikka Keruru	Venkatesh gowda	987	Manually	43/2	0.50	0.18	Mango, Sappota, Coconut, Other	100	20	Surface	Rainfed/ Well	0	0.18	Private Land	76.3830	12.1421
Chikka Keruru	Basavegowda	988	Manually	43/3	0.96	0.34	Mango, Sappota, Coconut, Other	100	38	Surface	Rainfed/ Well	0	0.34	Private Land	76.3830	12.1421
Chikka Keruru	Nagegowda	989	Manually	43/5	0.10	0.04	Mango, Sappota, Coconut, Other	100	4	Surface	Rainfed/ Well	0	0.04	Private Land	76.3830	12.1421
Chikka Keruru	sujatha	990	Manually	43/6	1.16	0.41	Mango, Sappota, Coconut, Other	100	46	Surface	Rainfed/ Well	0	0.41	Private Land	76.3830	12.1421
Chikka Keruru	Shilparsree	991	Manually	43/6	1.16	0.41	Mango, Sappota, Coconut, Other	100	46	Surface	Rainfed/ Well	0	0.41	Private Land	76.3830	12.1421
Chikka Keruru	Srinivasa	992	Manually	43/6	1.16	0.41	Mango, Sappota, Coconut, Other	100	46	Surface	Rainfed/ Well	0	0.41	Private Land	76.3830	12.1421
Chikka Keruru	venkatesha	993	Manually	43/6	1.16	0.41	Mango, Sappota, Coconut, Other	100	46	Surface	Rainfed/ Well	0	0.41	Private Land	76.3830	12.1421
Chikka Keruru	venkatesgowda	994	Manually	43/7	0.40	0.14	Mango, Sappota, Coconut, Other	100	16	Surface	Rainfed/ Well	0	0.14	Private Land	76.3830	12.1421
Chikka Keruru	shivappa	995	Manually	4*1	1.65	0.58	Mango, Sappota, Coconut, Other	100	66	Surface	Rainfed/ Well	0	0.58	Private Land	76.3824	12.1442
Chikka Keruru	Padma	996	Manually	4*2	0.80	0.28	Mango, Sappota, Coconut, Other	100	32	Surface	Rainfed/ Well	0	0.28	Private Land	76.3824	12.1442
Chikka Keruru	Devamma	997	Manually	42/2	0.20	0.07	Mango, Sappota, Coconut, Other	100	8	Surface	Rainfed/ Well	0	0.07	Private Land	76.3839	12.1423
Chikka Keruru	Sashidara	998	Manually	38/1	2.40	0.84	Mango, Sappota, Coconut, Other	100	96	Surface	Rainfed/ Well	0	0.84	Private Land	76.3837	12.1444
Chikka Keruru	Kusuma	999	Manually	38/2	2.30	0.81	Mango, Sappota, Coconut, Other	100	92	Surface	Rainfed/ Well	0	0.81	Private Land	76.3837	12.1444
Chikka Keruru	Raju b k	1000	Manually	5	0.80	0.28	Mango, Sappota, Coconut, Other	100	32	Surface	Rainfed/ Well	0	0.28	Private Land	76.3837	12.1444
Chikka Keruru	Chinnamma	1001	Manually	6**, 7**	3.10	1.09	Mango, Sappota, Coconut, Other	100	124	Surface	Rainfed/ Well	0	1.09	Private Land	76.3834	12.1467
Chikka Keruru	Devegowda	1002	Manually	10 , 11/1	1.00	0.35	Mango, Sappota, Coconut, Other	100	40	Surface	Rainfed/ Well	0	0.35	Private Land	76.3834	12.1467
Chikka Keruru	Rathamma	1003	Manually	11*2	0.98	0.34	Mango, Sappota, Coconut, Other	100	39	Surface	Rainfed/ Well	0	0.34	Private Land	76.3846	12.1484
Chikka Keruru	Marigowda	1004	Manually	11*3	0.98	0.34	Mango, Sappota, Coconut, Other	100	39	Surface	Rainfed/ Well	0	0.34	Private Land	76.3846	12.1484
Chikka Keruru	Puttamma	1005	Manually	12*1	0.87	0.30	Mango, Sappota, Coconut, Other	100	35	Surface	Rainfed/ Well	0	0.30	Private Land	76.3858	12.1490
Chikka Keruru	Mahesha	1006	Manually	12*2	0.70	0.25	Mango, Sappota, Coconut, Other	100	28	Surface	Rainfed/ Well	0	0.25	Private Land	76.3858	12.1490
Chikka Keruru	Dasegowda	1007	Manually	12*3	0.50	0.18	Mango, Sappota, Coconut, Other	100	20	Surface	Rainfed/ Well	0	0.18	Private Land	76.3858	12.1490
Chikka Keruru	Shivaraju	1008	Manually	13**, 14**	2.20	0.77	Mango, Sappota, Coconut, Other	100	88	Surface	Rainfed/ Well	0	0.77	Private Land	76.3880	12.1495
Chikka Keruru	somashekhara	1009	Manually	14**, 15/1	1.68	0.59	Mango, Sappota, Coconut, Other	100	67	Surface	Rainfed/ Well	0	0.59	Private Land	76.3880	12.1495
Chikka Keruru	Srinivasa	1010	Manually	15*2	0.48	0.17	Mango, Sappota, Coconut, Other	100	19	Surface	Rainfed/ Well	0	0.17	Private Land	76.3889	12.1497
Chikka Keruru	chandrappa	1011	Manually	16*1	0.60	0.21	Mango, Sappota, Coconut, Other	100	24	Surface	Rainfed/ Well	0	0.21	Private Land	76.3906	12.1496
Chikka Keruru	sankara	1012	Manually	16*3	0.48	0.17	Mango, Sappota, Coconut, Other	100	19	Surface	Rainfed/ Well	0	0.17	Private Land	76.3906	12.1496
Chikka Keruru	Viswanatha	1013	Manually	33/1 ,33/2	1.35	0.47	Mango, Sappota, Coconut, Other	100	54	Surface	Rainfed/ Well	0	0.47	Private Land	76.3856	12.1474
Chikka Keruru	Saraswathi	1014	Manually	33/3	1.60	0.56	Mango, Sappota, Coconut, Other	100	64	Surface	Rainfed/ Well	0	0.56	Private Land	76.3856	12.1474
Chikka Keruru	Chandregowda	1015	Manually	34/1	0.80	0.28	Mango, Sappota, Coconut, Other	100	32	Surface	Rainfed/ Well	0	0.28	Private Land	76.3857	12.1466
Chikka Keruru	Prema	1016	Manually	34/2	0.96	0.34	Mango, Sappota, Coconut, Other	100	38	Surface	Rainfed/ Well	0	0.34	Private Land	76.3857	12.1466
Chikka Keruru	Prasannakumar	1017	Manually	35**, 37**	4.12	1.44	Mango, Sappota, Coconut, Other	100	165	Surface	Rainfed/ Well	0	1.44	Private Land	76.3858	12.1452
Chikka Keruru	umsha	1018	Manually	4/1 ,24/2, 25/	4.10	1.44	Mango, Sappota, Coconut, Other	100	164	Surface	Rainfed/ Well	0	1.44	Private Land	76.3863	12.1442

Village Name	Farmer Name:	Farmer Code	Rate Type (Manually/Machinery)	Survey No:	Total Area (Ha.)	Proposed Area (Ha.)	Activity/Model/Plant/Crop Name :	Number of Plants Per Ha	No. of plants	Method of Irrigation (Drip/Ring/Surface)	Source of Irrigation (Canal/Rainfed/Well)	Area as per Type Of Land (Ha.)		Ownership of Land (Community Land/ Private Land/Other Land)	Latitude (Deg-Min-Sec)	Longitude (Deg-Min-Sec)
												Waste Land	Cultivable			
Chikka Keruru	Puttamma	1019	Manually	22*1	0.54	0.19	Mango, Sappota, Coconut, Other	100	22	Surface	Rainfed/ Well	0	0.19	Private Land	76.3867	12.1419
Chikka Keruru	Venkatesh	1020	Manually	22*2	0.54	0.19	Mango, Sappota, Coconut, Other	100	22	Surface	Rainfed/ Well	0	0.19	Private Land	76.3867	12.1419
Chikka Keruru	Basavegowda	1021	Manually	32	4.87	1.70	Mango, Sappota, Coconut, Other	100	195	Surface	Rainfed/ Well	0	1.70	Private Land	76.3876	12.1476
Chikka Keruru	Nagaraju	1023	Manually	31	0.80	0.28	Mango, Sappota, Coconut, Other	100	32	Surface	Rainfed/ Well	0	0.28	Private Land	76.3886	12.1467
Chikka Keruru	Srinivasa	1024	Manually	31	0.40	0.14	Mango, Sappota, Coconut, Other	100	16	Surface	Rainfed/ Well	0	0.14	Private Land	76.3886	12.1467
Chikka Keruru	Lokesh	1025	Manually	*1 , 31**26	2.92	1.02	Mango, Sappota, Coconut, Other	100	117	Surface	Rainfed/ Well	0	1.02	Private Land	76.3886	12.1467
Chikka Keruru	kullegowda	1026	Manually	25*1	0.90	0.32	Mango, Sappota, Coconut, Other	100	36	Surface	Rainfed/ Well	0	0.32	Private Land	76.3884	12.1453
Chikka Keruru	siddegowda	1027	Manually	25*1	0.90	0.32	Mango, Sappota, Coconut, Other	100	36	Surface	Rainfed/ Well	0	0.32	Private Land	76.3884	12.1453
Chikka Keruru	Srinivasa	1028	Manually	26*2	0.50	0.18	Mango, Sappota, Coconut, Other	100	20	Surface	Rainfed/ Well	0	0.18	Private Land	76.3910	12.1454
Chikka Keruru	Gul naz beg	1029	Manually	26*3	1.70	0.60	Mango, Sappota, Coconut, Other	100	68	Surface	Rainfed/ Well	0	0.60	Private Land	76.3910	12.1454
Chikka Keruru	Siraz beg	1030	Manually	26*3	1.70	0.60	Mango, Sappota, Coconut, Other	100	68	Surface	Rainfed/ Well	0	0.60	Private Land	76.3910	12.1454
Chikka Keruru	Mahesha	1031	Manually	19*1	2.00	0.70	Mango, Sappota, Coconut, Other	100	80	Surface	Rainfed/ Well	0	0.70	Private Land	76.3889	12.1433
Chikka Keruru	Thimmegowda	1032	Manually	19*2	2.00	0.70	Mango, Sappota, Coconut, Other	100	80	Surface	Rainfed/ Well	0	0.70	Private Land	76.3889	12.1433
Chikka Keruru	Basamma	1033	Manually	19*3	2.05	0.72	Mango, Sappota, Coconut, Other	100	82	Surface	Rainfed/ Well	0	0.72	Private Land	76.3889	12.1433
Chikka Keruru	Jothi	1034	Manually	18*1	1.72	0.60	Mango, Sappota, Coconut, Other	100	69	Surface	Rainfed/ Well	0	0.60	Private Land	76.3911	12.1436
Chikka Keruru	Jothi	1035	Manually	18*2	2.00	0.70	Mango, Sappota, Coconut, Other	100	80	Surface	Rainfed/ Well	0	0.70	Private Land	76.3911	12.1436
Chikka Keruru	Nagaraju	1036	Manually	18*3	1.00	0.35	Mango, Sappota, Coconut, Other	100	40	Surface	Rainfed/ Well	0	0.35	Private Land	76.3911	12.1436
Chikka Keruru	Rajegowda	1037	Manually	18*4	1.00	0.35	Mango, Sappota, Coconut, Other	100	40	Surface	Rainfed/ Well	0	0.35	Private Land	76.3911	12.1436
Chikka Keruru	Putta gowramma	1038	Manually	18*5	0.80	0.28	Mango, Sappota, Coconut, Other	100	32	Surface	Rainfed/ Well	0	0.28	Private Land	76.3911	12.1436
Chikka Keruru	venkatesha	1039	Manually	30*1	1.20	0.42	Mango, Sappota, Coconut, Other	100	48	Surface	Rainfed/ Well	0	0.42	Private Land	76.3899	12.1468
Chikka Keruru	chaluvaraju	1040	Manually	30*2	1.20	0.42	Mango, Sappota, Coconut, Other	100	48	Surface	Rainfed/ Well	0	0.42	Private Land	76.3899	12.1468
Chikka Keruru	Rathamma	1041	Manually	30*3	0.06	0.02	Mango, Sappota, Coconut, Other	100	2	Surface	Rainfed/ Well	0	0.02	Private Land	76.3899	12.1468
Chikka Keruru	Dr. RAJASING	1042	Manually	30*4	0.80	0.28	Mango, Sappota, Coconut, Other	100	32	Surface	Rainfed/ Well	0	0.28	Private Land	76.3899	12.1468
Chikka Keruru	Sayad Akram	1043	Manually	27	2.06	0.72	Mango, Sappota, Coconut, Other	100	82	Surface	Rainfed/ Well	0	0.72	Private Land	76.3916	12.1465
Chikka Keruru	Somanna	1044	Manually	29*1 28**	2.50	0.88	Mango, Sappota, Coconut, Other	100	100	Surface	Rainfed/ Well	0	0.88	Private Land	76.3896	12.1483
Chikka Keruru	Shivalingaswamy	1045	Manually	29*2	2.20	0.77	Mango, Sappota, Coconut, Other	100	88	Surface	Rainfed/ Well	0	0.77	Private Land	76.3896	12.1483
Chikka Keruru	Sayad umar	1046	Manually	28*1	1.20	0.42	Mango, Sappota, Coconut, Other	100	48	Surface	Rainfed/ Well	0	0.42	Private Land	76.3916	12.1482
Chikka Keruru	Sariyath jahan	1047	Manually	28*2	1.20	0.42	Mango, Sappota, Coconut, Other	100	48	Surface	Rainfed/ Well	0	0.42	Private Land	76.3916	12.1482
Chikka Keruru	Ramesha	1048	Manually	72/1	0.80	0.28	Mango, Sappota, Coconut, Other	100	32	Surface	Rainfed/ Well	0	0.28	Private Land	76.3695	12.1534
Chikka Keruru	Puttamma	1049	Manually	72/1	0.80	0.28	Mango, Sappota, Coconut, Other	100	32	Surface	Rainfed/ Well	0	0.28	Private Land	76.3695	12.1534
Chikka Keruru	Pankaja	1050	Manually	72/2	0.82	0.29	Mango, Sappota, Coconut, Other	100	33	Surface	Rainfed/ Well	0	0.29	Private Land	76.3695	12.1534
Chikka Keruru	Devayya	1051	Manually	72/2	0.80	0.28	Mango, Sappota, Coconut, Other	100	32	Surface	Rainfed/ Well	0	0.28	Private Land	76.3695	12.1534
Chikka Keruru	Ningayya	1052	Manually	72/4	1.60	0.56	Mango, Sappota, Coconut, Other	100	64	Surface	Rainfed/ Well	0	0.56	Private Land	76.3695	12.1534
Chikka Keruru	Meenakshi	1053	Manually	72/5	1.60	0.56	Mango, Sappota, Coconut, Other	100	64	Surface	Rainfed/ Well	0	0.56	Private Land	76.3695	12.1534
Chikka Keruru	Karunakara	1054	Manually	72/5	1.60	0.56	Mango, Sappota, Coconut, Other	100	64	Surface	Rainfed/ Well	0	0.56	Private Land	76.3695	12.1534
Chikka Keruru	Basavayya	1055	Manually	72/6	1.60	0.56	Mango, Sappota, Coconut, Other	100	64	Surface	Rainfed/ Well	0	0.56	Private Land	76.3695	12.1534
Chikka Keruru	Basamma	1056	Manually	72/6	0.80	0.28	Mango, Sappota, Coconut, Other	100	32	Surface	Rainfed/ Well	0	0.28	Private Land	76.3695	12.1534
Chikka Keruru	Gowramma	1057	Manually	72/7	1.60	0.56	Mango, Sappota, Coconut, Other	100	64	Surface	Rainfed/ Well	0	0.56	Private Land	76.3695	12.1534
Chikka Keruru	Ningegowda	1058	Manually	72/7	1.60	0.56	Mango, Sappota, Coconut, Other	100	64	Surface	Rainfed/ Well	0	0.56	Private Land	76.3695	12.1534
Chikka Keruru	Sambamma	1059	Manually	72/8	1.21	0.42	Mango, Sappota, Coconut, Other	100	48	Surface	Rainfed/ Well	0	0.42	Private Land	76.3695	12.1534
Chikka Keruru	Nagibai	1060	Manually	72/9	0.80	0.28	Mango, Sappota, Coconut, Other	100	32	Surface	Rainfed/ Well	0	0.28	Private Land	76.3695	12.1534
Chikka Keruru	Mahadevamma	1061	Manually	72/10	0.80	0.28	Mango, Sappota, Coconut, Other	100	32	Surface	Rainfed/ Well	0	0.28	Private Land	76.3695	12.1534
Chikka Keruru	jogi siddayya	1062	Manually	72/11	1.60	0.56	Mango, Sappota, Coconut, Other	100	64	Surface	Rainfed/ Well	0	0.56	Private Land	76.3695	12.1534
Chikka Keruru	Devayya	1063	Manually	76/12	0.80	0.28	Mango, Sappota, Coconut, Other	100	32	Surface	Rainfed/ Well	0	0.28	Private Land	76.3710	12.1424
Chikka Keruru	Chikka dasayya	1064	Manually	76/13	0.80	0.28	Mango, Sappota, Coconut, Other	100	32	Surface	Rainfed/ Well	0	0.28	Private Land	76.3710	12.1424
Chikka Keruru	Siddayya	1065	Manually	72/14	0.80	0.28	Mango, Sappota, Coconut, Other	100	32	Surface	Rainfed/ Well	0	0.28	Private Land	76.3695	12.1534
Chikka Keruru	Apaji	1066	Manually	72/15	0.80	0.28	Mango, Sappota, Coconut, Other	100	32	Surface	Rainfed/ Well	0	0.28	Private Land	76.3695	12.1534
Chikka Keruru	Laxmamma	1067	Manually	72/16	0.72	0.25	Mango, Sappota, Coconut, Other	100	29	Surface	Rainfed/ Well	0	0.25	Private Land	76.3695	12.1534
Chikka Keruru	Basavayya	1068	Manually	72/17	0.80	0.28	Mango, Sappota, Coconut, Other	100	32	Surface	Rainfed/ Well	0	0.28	Private Land	76.3695	12.1534
Chikka Keruru	Sanayya	1069	Manually	72/18	0.80	0.28	Mango, Sappota, Coconut, Other	100	32	Surface	Rainfed/ Well	0	0.28	Private Land	76.3695	12.1534
Chikka Keruru	Ravi	1070	Manually	72/19	0.80	0.28	Mango, Sappota, Coconut, Other	100	32	Surface	Rainfed/ Well	0	0.28	Private Land	76.3695	12.1534

Village Name	Farmer Name:	Farmer Code	Rate Type (Manually/Machinery)	Survey No:	Total Area (Ha.)	Proposed Area (Ha.)	Activity/Model/Plant/Crop Name :	Number of Plants Per Ha	No. of plants	Method of Irrigation (Drip/Ring/Surface)	Source of Irrigation (Canal/Rainfed/Well)	Area as per Type Of Land (Ha.)		Ownership of Land (Community Land/ Private Land/Other Land)	Latitude (Deg-Min-Sec)	Longitude (Deg-Min-Sec)
												Waste Land	Cultivable			
Chikka Keruru	Basavayya	1071	Manually	72/20	0.80	0.28	Mango, Sappota, Coconut, Other	100	32	Surface	Rainfed/ Well	0	0.28	Private Land	76.3695	12.1534
Chikka Keruru	Kempamma	1072	Manually	72/21	0.80	0.28	Mango, Sappota, Coconut, Other	100	32	Surface	Rainfed/ Well	0	0.28	Private Land	76.3695	12.1534
Chikka Keruru	Shivamma	1073	Manually	72/22	0.80	0.28	Mango, Sappota, Coconut, Other	100	32	Surface	Rainfed/ Well	0	0.28	Private Land	76.3695	12.1534
Chikka Keruru	Ramayya	1074	Manually	72/23	0.80	0.28	Mango, Sappota, Coconut, Other	100	32	Surface	Rainfed/ Well	0	0.28	Private Land	76.3695	12.1534
Chikka Keruru	Rajanayaka	1075	Manually	72/24	0.80	0.28	Mango, Sappota, Coconut, Other	100	32	Surface	Rainfed/ Well	0	0.28	Private Land	76.3695	12.1534
Chikka Keruru	Bommegowda	1076	Manually	72/25	0.80	0.28	Mango, Sappota, Coconut, Other	100	32	Surface	Rainfed/ Well	0	0.28	Private Land	76.3695	12.1534
Chikka Keruru	Manjamma	1077	Manually	72/26	0.90	0.32	Mango, Sappota, Coconut, Other	100	36	Surface	Rainfed/ Well	0	0.32	Private Land	76.3695	12.1534
Chikka Keruru	Chikka venkategowda	1078	Manually	72/27	0.80	0.28	Mango, Sappota, Coconut, Other	100	32	Surface	Rainfed/ Well	0	0.28	Private Land	76.3695	12.1534
Chikka Keruru	venkatesha	1079	Manually	72/28	0.80	0.28	Mango, Sappota, Coconut, Other	100	32	Surface	Rainfed/ Well	0	0.28	Private Land	76.3695	12.1534
Chikka Keruru	Manjunatha	1080	Manually	72/29	0.80	0.28	Mango, Sappota, Coconut, Other	100	32	Surface	Rainfed/ Well	0	0.28	Private Land	76.3695	12.1534
Chikka Keruru	Kendaganne gowda	1081	Manually	72/30	0.80	0.28	Mango, Sappota, Coconut, Other	100	32	Surface	Rainfed/ Well	0	0.28	Private Land	76.3695	12.1534
Chikka Keruru	Apajappa	1082	Manually	72/31	0.80	0.28	Mango, Sappota, Coconut, Other	100	32	Surface	Rainfed/ Well	0	0.28	Private Land	76.3695	12.1534
Chikka Keruru	Eramma	1083	Manually	72/32	0.80	0.28	Mango, Sappota, Coconut, Other	100	32	Surface	Rainfed/ Well	0	0.28	Private Land	76.3695	12.1534
Chikka Keruru	Mahadevamma	1084	Manually	72/33	0.80	0.28	Mango, Sappota, Coconut, Other	100	32	Surface	Rainfed/ Well	0	0.28	Private Land	76.3695	12.1534
Chikka Keruru	Obalayya	1085	Manually	72/34	0.80	0.28	Mango, Sappota, Coconut, Other	100	32	Surface	Rainfed/ Well	0	0.28	Private Land	76.3695	12.1534
Chikka Keruru	Eramma	1086	Manually	72/35	0.80	0.28	Mango, Sappota, Coconut, Other	100	32	Surface	Rainfed/ Well	0	0.28	Private Land	76.3695	12.1534
Chikka Keruru	Marayya	1087	Manually	72/36	0.80	0.28	Mango, Sappota, Coconut, Other	100	32	Surface	Rainfed/ Well	0	0.28	Private Land	76.3695	12.1534
Chikka Keruru	Chinnamma	1088	Manually	72/37	0.80	0.28	Mango, Sappota, Coconut, Other	100	32	Surface	Rainfed/ Well	0	0.28	Private Land	76.3695	12.1534
Chikka Keruru	Abishek	1089	Manually	72/38	0.80	0.28	Mango, Sappota, Coconut, Other	100	32	Surface	Rainfed/ Well	0	0.28	Private Land	76.3695	12.1534
Chikka Keruru	Nagegowda	1090	Manually	72/39	0.80	0.28	Mango, Sappota, Coconut, Other	100	32	Surface	Rainfed/ Well	0	0.28	Private Land	76.3695	12.1534
Chikka Keruru	Javarajegowda	1091	Manually	72/40	0.80	0.28	Mango, Sappota, Coconut, Other	100	32	Surface	Rainfed/ Well	0	0.28	Private Land	76.3695	12.1534
Chikka Keruru	Ningamma	1092	Manually	72/41	0.80	0.28	Mango, Sappota, Coconut, Other	100	32	Surface	Rainfed/ Well	0	0.28	Private Land	76.3695	12.1534
Chikka Keruru	Sannathayamma	1093	Manually	72/42	0.80	0.28	Mango, Sappota, Coconut, Other	100	32	Surface	Rainfed/ Well	0	0.28	Private Land	76.3695	12.1534
Chikka Keruru	Shivamma	1094	Manually	72/43	0.80	0.28	Mango, Sappota, Coconut, Other	100	32	Surface	Rainfed/ Well	0	0.28	Private Land	76.3695	12.1534
Chikka Keruru	Chamayya	1095	Manually	72/44	0.80	0.28	Mango, Sappota, Coconut, Other	100	32	Surface	Rainfed/ Well	0	0.28	Private Land	76.3695	12.1534
Chikka Keruru	Somanna	1096	Manually	72/45	0.80	0.28	Mango, Sappota, Coconut, Other	100	32	Surface	Rainfed/ Well	0	0.28	Private Land	76.3695	12.1534
Chikka Keruru	Siddayya	1097	Manually	72/46	0.80	0.28	Mango, Sappota, Coconut, Other	100	32	Surface	Rainfed/ Well	0	0.28	Private Land	76.3695	12.1534
Chikka Keruru	Ningayya	1098	Manually	72/47	0.80	0.28	Mango, Sappota, Coconut, Other	100	32	Surface	Rainfed/ Well	0	0.28	Private Land	76.3695	12.1534
Chikka Keruru	Hanumayya	1099	Manually	72/48	0.80	0.28	Mango, Sappota, Coconut, Other	100	32	Surface	Rainfed/ Well	0	0.28	Private Land	76.3695	12.1534
Chikka Keruru	Thimmayya	1100	Manually	72/49	0.80	0.28	Mango, Sappota, Coconut, Other	100	32	Surface	Rainfed/ Well	0	0.28	Private Land	76.3695	12.1534
Chikka Keruru	Muddayya	1101	Manually	72/50	0.80	0.28	Mango, Sappota, Coconut, Other	100	32	Surface	Rainfed/ Well	0	0.28	Private Land	76.3695	12.1534
Chikka Keruru	Sannathamamma	1102	Manually	72/51	0.80	0.28	Mango, Sappota, Coconut, Other	100	32	Surface	Rainfed/ Well	0	0.28	Private Land	76.3695	12.1534
Chikka Keruru	Nagaraju	1103	Manually	72/52	0.80	0.28	Mango, Sappota, Coconut, Other	100	32	Surface	Rainfed/ Well	0	0.28	Private Land	76.3695	12.1534
Chikka Keruru	Chandramma	1104	Manually	72/53	0.80	0.28	Mango, Sappota, Coconut, Other	100	32	Surface	Rainfed/ Well	0	0.28	Private Land	76.3695	12.1534
Chikka Keruru	Krishnegowda R	1105	Manually	72/56	0.80	0.28	Mango, Sappota, Coconut, Other	100	32	Surface	Rainfed/ Well	0	0.28	Private Land	76.3695	12.1534
Chikka Keruru	A.manjunatha	1106	Manually	72/60	0.80	0.28	Mango, Sappota, Coconut, Other	100	32	Surface	Rainfed/ Well	0	0.28	Private Land	76.3695	12.1534
Chikka Keruru	Veerabadrappa	1107	Manually	72/61	0.80	0.28	Mango, Sappota, Coconut, Other	100	32	Surface	Rainfed/ Well	0	0.28	Private Land	76.3695	12.1534
Chikka Keruru	Bellamma	1108	Manually	72/64	0.80	0.28	Mango, Sappota, Coconut, Other	100	32	Surface	Rainfed/ Well	0	0.28	Private Land	76.3695	12.1534
Chikka Keruru	Chikkamanamma	1109	Manually	72/69	0.80	0.28	Mango, Sappota, Coconut, Other	100	32	Surface	Rainfed/ Well	0	0.28	Private Land	76.3695	12.1534
Chikka Keruru	Manjula	1110	Manually	72/76	0.80	0.28	Mango, Sappota, Coconut, Other	100	32	Surface	Rainfed/ Well	0	0.28	Private Land	76.3695	12.1534
Chikka Keruru	Muddappa	1111	Manually	72/77	0.80	0.28	Mango, Sappota, Coconut, Other	100	32	Surface	Rainfed/ Well	0	0.28	Private Land	76.3695	12.1534
Chikka Keruru	Kendagannachari	1112	Manually	72/82	0.80	0.28	Mango, Sappota, Coconut, Other	100	32	Surface	Rainfed/ Well	0	0.28	Private Land	76.3695	12.1534
Chikka Keruru	Bettappa	1113	Manually	72/83	0.80	0.28	Mango, Sappota, Coconut, Other	100	32	Surface	Rainfed/ Well	0	0.28	Private Land	76.3695	12.1534
Chikka Keruru	Nagegowda	1114	Manually	72/84	0.80	0.28	Mango, Sappota, Coconut, Other	100	32	Surface	Rainfed/ Well	0	0.28	Private Land	76.3695	12.1534
Chikka Keruru	Somesha gowda	1115	Manually	72/85	0.80	0.28	Mango, Sappota, Coconut, Other	100	32	Surface	Rainfed/ Well	0	0.28	Private Land	76.3695	12.1534
Chikka Keruru	Deviramma	1116	Manually	72/90	0.80	0.28	Mango, Sappota, Coconut, Other	100	32	Surface	Rainfed/ Well	0	0.28	Private Land	76.3695	12.1534
Chikka Keruru	Indramma	1117	Manually	72/91	0.80	0.28	Mango, Sappota, Coconut, Other	100	32	Surface	Rainfed/ Well	0	0.28	Private Land	76.3695	12.1534
Chikka Keruru	Sundramma	1118	Manually	72/97	0.80	0.28	Mango, Sappota, Coconut, Other	100	32	Surface	Rainfed/ Well	0	0.28	Private Land	76.3695	12.1534
Chikka Keruru	Govindashetty	1119	Manually	72/99	0.80	0.28	Mango, Sappota, Coconut, Other	100	32	Surface	Rainfed/ Well	0	0.28	Private Land	76.3695	12.1534
Chikka Keruru	Renuka	1120	Manually	72/100	0.80	0.28	Mango, Sappota, Coconut, Other	100	32	Surface	Rainfed/ Well	0	0.28	Private Land	76.3695	12.1534
Chikka Keruru	Laxamma	1121	Manually	72/101	0.80	0.28	Mango, Sappota, Coconut, Other	100	32	Surface	Rainfed/ Well	0	0.28	Private Land	76.3695	12.1534

Village Name	Farmer Name:	Farmer Code	Rate Type (Manually/Machinery)	Survey No.	Total Area (Ha.)	Proposed Area (Ha.)	Activity/Model/Plant/Crop Name :	Number of Plants Per Ha	No. of plants	Method of Irrigation (Drip/Ring/Surface)	Source of Irrigation (Canal/Rainfed/Well)	Area as per Type Of Land (Ha.)		Ownership of Land (Community Land/ Private Land/Other Land)	Latitude (Deg-Min-Sec)	Longitude (Deg-Min-Sec)
												Waste Land	Cultivable			
Chikka Keruru	somayya	1122	Manually	72/102	0.80	0.28	Mango, Sappota, Coconut, Other	100	32	Surface	Rainfed/ Well	0	0.28	Private Land	76.3695	12.1534
Chikka Keruru	Shivannegowda	1123	Manually	72/103	0.80	0.28	Mango, Sappota, Coconut, Other	100	32	Surface	Rainfed/ Well	0	0.28	Private Land	76.3695	12.1534
Chikka Keruru	kalegowda	1124	Manually	72/106	0.80	0.28	Mango, Sappota, Coconut, Other	100	32	Surface	Rainfed/ Well	0	0.28	Private Land	76.3695	12.1534
Chikka Keruru	karnakara	1125	Manually	72/108	0.80	0.28	Mango, Sappota, Coconut, Other	100	32	Surface	Rainfed/ Well	0	0.28	Private Land	76.3695	12.1534
Chikka Keruru	Deviramma	1126	Manually	72/113	0.80	0.28	Mango, Sappota, Coconut, Other	100	32	Surface	Rainfed/ Well	0	0.28	Private Land	76.3695	12.1534
Chikka Keruru	Sundramma	1127	Manually	72/113	0.80	0.28	Mango, Sappota, Coconut, Other	100	32	Surface	Rainfed/ Well	0	0.28	Private Land	76.3695	12.1534
Chikka Keruru	Sarojamma	1128	Manually	72/113	0.80	0.28	Mango, Sappota, Coconut, Other	100	32	Surface	Rainfed/ Well	0	0.28	Private Land	76.3695	12.1534
Chikka Keruru	Marigowda	1129	Manually	72/114	0.75	0.26	Mango, Sappota, Coconut, Other	100	30	Surface	Rainfed/ Well	0	0.26	Private Land	76.3695	12.1534
Chikka Keruru	Karigowda	1130	Manually	72	1.60	0.56	Mango, Sappota, Coconut, Other	100	64	Surface	Rainfed/ Well	0	0.56	Private Land	76.3695	12.1534
Kunagalu	Bairanaika	1159	Manually	1/1	1.00	0.35	Mango, Sappota, Coconut, Other	100	40	Surface	Rainfed/ Well	0	0.35	Private Land	76.4012	12.1403
Kunagalu	Jayamma	1160	Manually	1/1	1.00	0.35	Mango, Sappota, Coconut, Other	100	40	Surface	Rainfed/ Well	0	0.35	Private Land	76.4012	12.1403
Kunagalu	Venkatagowda	1161	Manually	1/1	1.00	0.35	Mango, Sappota, Coconut, Other	100	40	Surface	Rainfed/ Well	0	0.35	Private Land	76.4012	12.1403
Kunagalu	Chikkanaika	1162	Manually	3/1	1.00	0.35	Mango, Sappota, Coconut, Other	100	40	Surface	Rainfed/ Well	0	0.35	Private Land	76.4001	12.1427
Kunagalu	Margowda	1163	Manually	3/2	0.70	0.25	Mango, Sappota, Coconut, Other	100	28	Surface	Rainfed/ Well	0	0.25	Private Land	76.4001	12.1427
Kunagalu	Nagamma	1164	Manually	3.2	0.70	0.25	Mango, Sappota, Coconut, Other	100	28	Surface	Rainfed/ Well	0	0.25	Private Land	76.4001	12.1427
Kunagalu	Venkatanaika	1165	Manually	3	1.00	0.35	Mango, Sappota, Coconut, Other	100	40	Surface	Rainfed/ Well	0	0.35	Private Land	76.4001	12.1427
Kunagalu	Puttanaika	1166	Manually	3	1.00	0.35	Mango, Sappota, Coconut, Other	100	40	Surface	Rainfed/ Well	0	0.35	Private Land	76.4001	12.1427
Kunagalu	Ammannamma	1167	Manually	3	1.00	0.35	Mango, Sappota, Coconut, Other	100	40	Surface	Rainfed/ Well	0	0.35	Private Land	76.4001	12.1427
Kunagalu	Chikkannanaika	1168	Manually	3	1.00	0.35	Mango, Sappota, Coconut, Other	100	40	Surface	Rainfed/ Well	0	0.35	Private Land	76.4001	12.1427
Kunagalu	Sannadevamma	1169	Manually	3	1.00	0.35	Mango, Sappota, Coconut, Other	100	40	Surface	Rainfed/ Well	0	0.35	Private Land	76.4001	12.1427
Kunagalu	Puttanaika	1170	Manually	3	0.14	0.05	Mango, Sappota, Coconut, Other	100	6	Surface	Rainfed/ Well	0	0.05	Private Land	76.4001	12.1427
Kunagalu	A Krishnaswamy	1171	Manually	4	1.00	0.35	Mango, Sappota, Coconut, Other	100	40	Surface	Rainfed/ Well	0	0.35	Private Land	76.4006	12.1448
Kunagalu	Venkatamma	1172	Manually	4	1.00	0.35	Mango, Sappota, Coconut, Other	100	40	Surface	Rainfed/ Well	0	0.35	Private Land	76.4006	12.1448
Kunagalu	Chikkanayaka	1173	Manually	24	0.80	0.28	Mango, Sappota, Coconut, Other	100	32	Surface	Rainfed/ Well	0	0.28	Private Land	76.4006	12.1345
Kunagalu	T Ningaraju	1174	Manually	24	0.80	0.28	Mango, Sappota, Coconut, Other	100	32	Surface	Rainfed/ Well	0	0.28	Private Land	76.4006	12.1345
Kunagalu	Chikkanayaka	1175	Manually	25/1	1.00	0.35	Mango, Sappota, Coconut, Other	100	40	Surface	Rainfed/ Well	0	0.35	Private Land	76.4013	12.1364
Kunagalu	Amanamma	1176	Manually	25/1	1.00	0.35	Mango, Sappota, Coconut, Other	100	40	Surface	Rainfed/ Well	0	0.35	Private Land	76.4013	12.1364
Kunagalu	Puttanaika	1177	Manually	25/1	1.00	0.35	Mango, Sappota, Coconut, Other	100	40	Surface	Rainfed/ Well	0	0.35	Private Land	76.4013	12.1364
Kunagalu	Devalamma	1178	Manually	25/1	1.00	0.35	Mango, Sappota, Coconut, Other	100	40	Surface	Rainfed/ Well	0	0.35	Private Land	76.4013	12.1364
Kunagalu	Lakshamma	1179	Manually	25/1	1.00	0.35	Mango, Sappota, Coconut, Other	100	40	Surface	Rainfed/ Well	0	0.35	Private Land	76.4013	12.1364
Kunagalu	K A Hareesh	1180	Manually	25/1	1.88	0.66	Mango, Sappota, Coconut, Other	100	75	Surface	Rainfed/ Well	0	0.66	Private Land	76.4013	12.1364
Kunagalu	K A Shivaraju	1181	Manually	25/1	1.85	0.65	Mango, Sappota, Coconut, Other	100	74	Surface	Rainfed/ Well	0	0.65	Private Land	76.4013	12.1364
Kunagalu	Shivananjundegowda	1182	Manually	25/1	1.50	0.53	Mango, Sappota, Coconut, Other	100	60	Surface	Rainfed/ Well	0	0.53	Private Land	76.4013	12.1364
Kunagalu	Chikkanaika	1183	Manually	25/1	0.80	0.28	Mango, Sappota, Coconut, Other	100	32	Surface	Rainfed/ Well	0	0.28	Private Land	76.4013	12.1364
Kunagalu	Mahadevu	1184	Manually	26/1	0.40	0.14	Mango, Sappota, Coconut, Other	100	16	Surface	Rainfed/ Well	0	0.14	Private Land	76.4015	12.1381
Kunagalu	Nagegowda	1185	Manually	26/2	0.16	0.06	Mango, Sappota, Coconut, Other	100	6	Surface	Rainfed/ Well	0	0.06	Private Land	76.4015	12.1381
Kunagalu	Nagegowda	1186	Manually	26/3	1.00	0.35	Mango, Sappota, Coconut, Other	100	40	Surface	Rainfed/ Well	0	0.35	Private Land	76.4015	12.1381
Kunagalu	Kempamma	1187	Manually	26/4	1.00	0.35	Mango, Sappota, Coconut, Other	100	40	Surface	Rainfed/ Well	0	0.35	Private Land	76.4015	12.1381
Kunagalu	Srinivasa	1188	Manually	27	1.50	0.53	Mango, Sappota, Coconut, Other	100	60	Surface	Rainfed/ Well	0	0.53	Private Land	76.4002	12.1378
Kunagalu	Chikkanaika	1189	Manually	28	1.20	0.42	Mango, Sappota, Coconut, Other	100	48	Surface	Rainfed/ Well	0	0.42	Private Land	76.3997	12.1362
Kunagalu	Chikkanaika	1190	Manually	28	1.20	0.42	Mango, Sappota, Coconut, Other	100	48	Surface	Rainfed/ Well	0	0.42	Private Land	76.3997	12.1362
Kunagalu	Karigamma	1191	Manually	28	1.40	0.49	Mango, Sappota, Coconut, Other	100	56	Surface	Rainfed/ Well	0	0.49	Private Land	76.3997	12.1362
Kunagalu	Bettanaika	1192	Manually	30	2.00	0.70	Mango, Sappota, Coconut, Other	100	80	Surface	Rainfed/ Well	0	0.70	Private Land	76.3969	12.1386
Kunagalu	Bairanaika	1193	Manually	30	1.50	0.53	Mango, Sappota, Coconut, Other	100	60	Surface	Rainfed/ Well	0	0.53	Private Land	76.3969	12.1386
Kunagalu	Chikkanaika	1194	Manually	30	1.50	0.53	Mango, Sappota, Coconut, Other	100	60	Surface	Rainfed/ Well	0	0.53	Private Land	76.3969	12.1386
Kunagalu	Chikkanaika	1195	Manually	30	1.50	0.53	Mango, Sappota, Coconut, Other	100	60	Surface	Rainfed/ Well	0	0.53	Private Land	76.3969	12.1386
Kunagalu	Lakshamma	1196	Manually	30	1.50	0.53	Mango, Sappota, Coconut, Other	100	60	Surface	Rainfed/ Well	0	0.53	Private Land	76.3969	12.1386
Kunagalu	Agasara Karamma	1197	Manually	30	1.50	0.53	Mango, Sappota, Coconut, Other	100	60	Surface	Rainfed/ Well	0	0.53	Private Land	76.3969	12.1386
Kunagalu	Chennanaika	1198	Manually	30	1.20	0.42	Mango, Sappota, Coconut, Other	100	48	Surface	Rainfed/ Well	0	0.42	Private Land	76.3969	12.1386
Kunagalu	Bettanaika	1199	Manually	30	1.50	0.53	Mango, Sappota, Coconut, Other	100	60	Surface	Rainfed/ Well	0	0.53	Private Land	76.3969	12.1386
Kunagalu	S L Prasad	1200	Manually	30	1.50	0.53	Mango, Sappota, Coconut, Other	100	60	Surface	Rainfed/ Well	0	0.53	Private Land	76.3969	12.1386

Village Name	Farmer Name:	Farmer Code	Rate Type (Manually/Machinery)	Survey No:	Total Area (Ha.)	Proposed Area (Ha.)	Activity/Model/Plant/Crop Name :	Number of Plants Per Ha	No. of plants	Method of Irrigation (Drip/Ring/Surface)	Source of Irrigation (Canal/Rainfed/Well)	Area as per Type Of Land (Ha.)		Ownership of Land (Community Land/ Private Land/Other Land)	Latitude (Deg-Min-Sec)	Longitude (Deg-Min-Sec)
												Waste Land	Cultivable			
Kunagalu	Siddegowda	1201	Manually	30	1.50	0.53	Mango, Sappota, Coconut, Other	100	60	Surface	Rainfed/ Well	0	0.53	Private Land	76.3969	12.1386
Kunagalu	Chikkanaika	1202	Manually	30	1.50	0.53	Mango, Sappota, Coconut, Other	100	60	Surface	Rainfed/ Well	0	0.53	Private Land	76.3969	12.1386
Kunagalu	S L Prasad	1203	Manually	30	1.50	0.53	Mango, Sappota, Coconut, Other	100	60	Surface	Rainfed/ Well	0	0.53	Private Land	76.3969	12.1386
Kunagalu	S L Prasad	1204	Manually	30	1.50	0.53	Mango, Sappota, Coconut, Other	100	60	Surface	Rainfed/ Well	0	0.53	Private Land	76.3969	12.1386
Kunagalu	S L Prasad	1205	Manually	30	1.50	0.53	Mango, Sappota, Coconut, Other	100	60	Surface	Rainfed/ Well	0	0.53	Private Land	76.3969	12.1386
Kunagalu	S L Prasad	1206	Manually	30	1.50	0.53	Mango, Sappota, Coconut, Other	100	60	Surface	Rainfed/ Well	0	0.53	Private Land	76.3969	12.1386
Kunagalu	Thimmamma	1207	Manually	30	1.50	0.53	Mango, Sappota, Coconut, Other	100	60	Surface	Rainfed/ Well	0	0.53	Private Land	76.3969	12.1386
Kunagalu	Devarajanaika	1208	Manually	30	1.50	0.53	Mango, Sappota, Coconut, Other	100	60	Surface	Rainfed/ Well	0	0.53	Private Land	76.3969	12.1386
Kunagalu	Chikkamani	1209	Manually	30	1.50	0.53	Mango, Sappota, Coconut, Other	100	60	Surface	Rainfed/ Well	0	0.53	Private Land	76.3969	12.1386
Kunagalu	Chikkanaika	1210	Manually	30	1.50	0.53	Mango, Sappota, Coconut, Other	100	60	Surface	Rainfed/ Well	0	0.53	Private Land	76.3969	12.1386
Kunagalu	Devanaika	1211	Manually	30	1.50	0.53	Mango, Sappota, Coconut, Other	100	60	Surface	Rainfed/ Well	0	0.53	Private Land	76.3969	12.1386
Kunagalu	Bettanaika	1212	Manually	30	1.50	0.53	Mango, Sappota, Coconut, Other	100	60	Surface	Rainfed/ Well	0	0.53	Private Land	76.3969	12.1386
Kunagalu	Devamma	1213	Manually	30	1.50	0.53	Mango, Sappota, Coconut, Other	100	60	Surface	Rainfed/ Well	0	0.53	Private Land	76.3969	12.1386
Kunagalu	Sannathayamma	1214	Manually	30	1.50	0.53	Mango, Sappota, Coconut, Other	100	60	Surface	Rainfed/ Well	0	0.53	Private Land	76.3969	12.1386
Kunagalu	Chikkamma	1215	Manually	30	1.50	0.53	Mango, Sappota, Coconut, Other	100	60	Surface	Rainfed/ Well	0	0.53	Private Land	76.3969	12.1386
Kunagalu	Devamma	1216	Manually	30	1.50	0.53	Mango, Sappota, Coconut, Other	100	60	Surface	Rainfed/ Well	0	0.53	Private Land	76.3969	12.1386
Kunagalu	Bettanaika	1217	Manually	30	1.50	0.53	Mango, Sappota, Coconut, Other	100	60	Surface	Rainfed/ Well	0	0.53	Private Land	76.3969	12.1386
Kunagalu	Bacchanaika	1218	Manually	30	1.76	0.62	Mango, Sappota, Coconut, Other	100	70	Surface	Rainfed/ Well	0	0.62	Private Land	76.3969	12.1386
Kunagalu	Nanjai	1219	Manually	30/21	1.50	0.53	Mango, Sappota, Coconut, Other	100	60	Surface	Rainfed/ Well	0	0.53	Private Land	76.3969	12.1386
Kunagalu	Bhagyamma	1220	Manually	30/22	1.50	0.53	Mango, Sappota, Coconut, Other	100	60	Surface	Rainfed/ Well	0	0.53	Private Land	76.3969	12.1386
Kunagalu	Jayamma	1221	Manually	30/23	1.50	0.53	Mango, Sappota, Coconut, Other	100	60	Surface	Rainfed/ Well	0	0.53	Private Land	76.3969	12.1386
Kunagalu	KP sowbhagya	1222	Manually	30/24	1.50	0.53	Mango, Sappota, Coconut, Other	100	60	Surface	Rainfed/ Well	0	0.53	Private Land	76.3969	12.1386
Kunagalu	Mahadevamma	1223	Manually	30/25	1.00	0.35	Mango, Sappota, Coconut, Other	100	40	Surface	Rainfed/ Well	0	0.35	Private Land	76.3969	12.1386
Kunagalu	Thimmaiah	1224	Manually	30/26	1.50	0.53	Mango, Sappota, Coconut, Other	100	60	Surface	Rainfed/ Well	0	0.53	Private Land	76.3969	12.1386
Kunagalu	Chennabasavachari	1225	Manually	30/27	1.50	0.53	Mango, Sappota, Coconut, Other	100	60	Surface	Rainfed/ Well	0	0.53	Private Land	76.3969	12.1386
Kunagalu	Rajachari	1226	Manually	30/28	1.50	0.53	Mango, Sappota, Coconut, Other	100	60	Surface	Rainfed/ Well	0	0.53	Private Land	76.3969	12.1386
Kunagalu	Raju J	1227	Manually	30/29	1.00	0.35	Mango, Sappota, Coconut, Other	100	40	Surface	Rainfed/ Well	0	0.35	Private Land	76.3969	12.1386
Kunagalu	Venkatesha	1228	Manually	30/30	1.00	0.35	Mango, Sappota, Coconut, Other	100	40	Surface	Rainfed/ Well	0	0.35	Private Land	76.3969	12.1386
Kunagalu	Bairanaika	1229	Manually	30/31	1.50	0.53	Mango, Sappota, Coconut, Other	100	60	Surface	Rainfed/ Well	0	0.53	Private Land	76.3969	12.1386
Kunagalu	Siddaraju	1230	Manually	30/32	1.50	0.53	Mango, Sappota, Coconut, Other	100	60	Surface	Rainfed/ Well	0	0.53	Private Land	76.3969	12.1386
Kunagalu	Doddamma	1231	Manually	30/33	1.50	0.53	Mango, Sappota, Coconut, Other	100	60	Surface	Rainfed/ Well	0	0.53	Private Land	76.3969	12.1386
Kunagalu	Siddamma	1232	Manually	30/34	1.50	0.53	Mango, Sappota, Coconut, Other	100	60	Surface	Rainfed/ Well	0	0.53	Private Land	76.3969	12.1386
Kunagalu	Nanjamma	1233	Manually	30/35	1.50	0.53	Mango, Sappota, Coconut, Other	100	60	Surface	Rainfed/ Well	0	0.53	Private Land	76.3969	12.1386
Kunagalu	Somegowda	1234	Manually	30/36	1.50	0.53	Mango, Sappota, Coconut, Other	100	60	Surface	Rainfed/ Well	0	0.53	Private Land	76.3969	12.1386
Kunagalu	Chikkegowda	1235	Manually	30/37	1.50	0.53	Mango, Sappota, Coconut, Other	100	60	Surface	Rainfed/ Well	0	0.53	Private Land	76.3969	12.1386
Kunagalu	Bhadramma	1236	Manually	32	0.80	0.28	Mango, Sappota, Coconut, Other	100	32	Surface	Rainfed/ Well	0	0.28	Private Land	76.4002	12.1392
Kunagalu	Sannaveeranaika	1237	Manually	32	0.40	0.14	Mango, Sappota, Coconut, Other	100	16	Surface	Rainfed/ Well	0	0.14	Private Land	76.4002	12.1392
Kunagalu	Sannaswamyanaika	1238	Manually	32	0.30	0.11	Mango, Sappota, Coconut, Other	100	12	Surface	Rainfed/ Well	0	0.11	Private Land	76.4002	12.1392
Chotnahally	Raju	1239	Manually	54	0.80	0.28	Mango, Sappota, Coconut, Other	100	32	Surface	Rainfed/ Well	0	0.28	Private Land	76.3938	12.1327
Chotnahally	chikkanayaka	1240	Manually	55	1.90	0.67	Mango, Sappota, Coconut, Other	100	76	Surface	Rainfed/ Well	0	0.67	Private Land	76.3984	12.1310
Chotnahally	Gowramma	1241	Manually	55	1.96	0.69	Mango, Sappota, Coconut, Other	100	78	Surface	Rainfed/ Well	0	0.69	Private Land	76.3984	12.1310
Chotnahally	Byranayaka	1242	Manually	55	2.00	0.70	Mango, Sappota, Coconut, Other	100	80	Surface	Rainfed/ Well	0	0.70	Private Land	76.3984	12.1310
Chotnahally	Devamma	1243	Manually	55	0.20	0.07	Mango, Sappota, Coconut, Other	100	8	Surface	Rainfed/ Well	0	0.07	Private Land	76.3984	12.1310
Chotnahally	siddanayaka	1244	Manually	55	0.50	0.18	Mango, Sappota, Coconut, Other	100	20	Surface	Rainfed/ Well	0	0.18	Private Land	76.3984	12.1310
Chotnahally	K E raju	1245	Manually	24	0.59	0.21	Mango, Sappota, Coconut, Other	100	24	Surface	Rainfed/ Well	0	0.21	Private Land	76.3960	12.1220
Chotnahally	Puttalashkamma	1246	Manually	25	0.60	0.21	Mango, Sappota, Coconut, Other	100	24	Surface	Rainfed/ Well	0	0.21	Private Land	76.3952	12.1220
Chotnahally	Marichikkanayaka	1247	Manually	27	1.00	0.35	Mango, Sappota, Coconut, Other	100	40	Surface	Rainfed/ Well	0	0.35	Private Land	76.3941	12.1220
Chotnahally	B Basavaraju	1248	Manually	28	1.00	0.35	Mango, Sappota, Coconut, Other	100	40	Surface	Rainfed/ Well	0	0.35	Private Land	76.3924	12.1226
Chotnahally	Halamma	1249	Manually	28	1.00	0.35	Mango, Sappota, Coconut, Other	100	40	Surface	Rainfed/ Well	0	0.35	Private Land	76.3924	12.1226
Chotnahally	Puttamamma	1250	Manually	29	1.56	0.55	Mango, Sappota, Coconut, Other	100	62	Surface	Rainfed/ Well	0	0.55	Private Land	76.3942	12.1226
Chotnahally	Chaluvappa	1251	Manually	29	1.56	0.55	Mango, Sappota, Coconut, Other	100	62	Surface	Rainfed/ Well	0	0.55	Private Land	76.3942	12.1226



Village Name	Farmer Name:	Farmer Code	Rate Type (Manually/Machinery)	Survey No:	Total Area (Ha.)	Proposed Area (Ha.)	Activity/Model/Plant/Crop Name :	Number of Plants Per Ha	No. of plants	Method of Irrigation (Drip/Ring/Surface)	Source of Irrigation (Canal/Rainfed/Well)	Area as per Type Of Land (Ha.)		Ownership of Land (Community Land/ Private Land/Other Land)	Latitude (Deg-Min-Sec)	Longitude (Deg-Min-Sec)
												Waste Land	Cultivable			
Chotnahally	Shivamma	1252	Manually	29	1.56	0.55	Mango, Sappota, Coconut, Other	100	62	Surface	Rainfed/ Well	0	0.55	Private Land	76.3942	12.1226
Chotnahally	Venkatalashkmi	1253	Manually	29	1.56	0.55	Mango, Sappota, Coconut, Other	100	62	Surface	Rainfed/ Well	0	0.55	Private Land	76.3942	12.1226
Chotnahally	Lolamma	1254	Manually	29	1.56	0.55	Mango, Sappota, Coconut, Other	100	62	Surface	Rainfed/ Well	0	0.55	Private Land	76.3942	12.1226
Chotnahally	Chinnamuttaraju	1255	Manually	29	1.56	0.55	Mango, Sappota, Coconut, Other	100	62	Surface	Rainfed/ Well	0	0.55	Private Land	76.3942	12.1226
Chotnahally	Kalamma	1256	Manually	30	0.52	0.18	Mango, Sappota, Coconut, Other	100	21	Surface	Rainfed/ Well	0	0.18	Private Land	76.3943	12.1232
Chotnahally	Puttamma	1257	Manually	30	1.04	0.36	Mango, Sappota, Coconut, Other	100	42	Surface	Rainfed/ Well	0	0.36	Private Land	76.3943	12.1232
Chotnahally	Shivamma	1258	Manually	30	0.62	0.22	Mango, Sappota, Coconut, Other	100	25	Surface	Rainfed/ Well	0	0.22	Private Land	76.3943	12.1232
Chotnahally	Venkatalashkmi	1259	Manually	30	0.62	0.22	Mango, Sappota, Coconut, Other	100	25	Surface	Rainfed/ Well	0	0.22	Private Land	76.3943	12.1232
Chotnahally	Lolamma	1260	Manually	30	0.62	0.22	Mango, Sappota, Coconut, Other	100	25	Surface	Rainfed/ Well	0	0.22	Private Land	76.3943	12.1232
Chotnahally	Chinnamuttaraju	1261	Manually	30	0.62	0.22	Mango, Sappota, Coconut, Other	100	25	Surface	Rainfed/ Well	0	0.22	Private Land	76.3943	12.1232
Chotnahally	Jyothi	1262	Manually	30	0.62	0.22	Mango, Sappota, Coconut, Other	100	25	Surface	Rainfed/ Well	0	0.22	Private Land	76.3943	12.1232
Chotnahally	L.Milan	1263	Manually	30	1.10	0.04	Mango, Sappota, Coconut, Other	100	4	Surface	Rainfed/ Well	0	0.04	Private Land	76.3943	12.1232
Chotnahally	Kamalamma	1264	Manually	31	1.24	0.43	Mango, Sappota, Coconut, Other	100	50	Surface	Rainfed/ Well	0	0.43	Private Land	76.3922	12.1241
Chotnahally	Ranagaiah	1265	Manually	31	1.24	0.43	Mango, Sappota, Coconut, Other	100	50	Surface	Rainfed/ Well	0	0.43	Private Land	76.3922	12.1241
Chotnahally	Nanjegowda	1266	Manually	31	1.17	0.41	Mango, Sappota, Coconut, Other	100	47	Surface	Rainfed/ Well	0	0.41	Private Land	76.3922	12.1241
Chotnahally	Kodigowda	1267	Manually	31	1.24	0.43	Mango, Sappota, Coconut, Other	100	50	Surface	Rainfed/ Well	0	0.43	Private Land	76.3922	12.1241
Chotnahally	Rangaiah	1268	Manually	31	1.24	0.43	Mango, Sappota, Coconut, Other	100	50	Surface	Rainfed/ Well	0	0.43	Private Land	76.3922	12.1241
Chotnahally	Nanjamma	1269	Manually	31	0.94	0.33	Mango, Sappota, Coconut, Other	100	38	Surface	Rainfed/ Well	0	0.33	Private Land	76.3922	12.1241
Chotnahally	M R Rangegowda	1270	Manually	31	0.94	0.33	Mango, Sappota, Coconut, Other	100	38	Surface	Rainfed/ Well	0	0.33	Private Land	76.3922	12.1241
Chotnahally	Chikkathamma	1271	Manually	31	0.94	0.33	Mango, Sappota, Coconut, Other	100	38	Surface	Rainfed/ Well	0	0.33	Private Land	76.3922	12.1241
Chotnahally	M R Venkataiah	1272	Manually	32	1.12	0.39	Mango, Sappota, Coconut, Other	100	45	Surface	Rainfed/ Well	0	0.39	Private Land	76.3944	12.1241
Chotnahally	Kalamma	1273	Manually	32	1.12	0.39	Mango, Sappota, Coconut, Other	100	45	Surface	Rainfed/ Well	0	0.39	Private Land	76.3944	12.1241
Chotnahally	Alousician	1274	Manually	32	2.07	0.72	Mango, Sappota, Coconut, Other	100	83	Surface	Rainfed/ Well	0	0.72	Private Land	76.3944	12.1241
Chotnahally	Kalamma	1275	Manually	32	0.06	0.02	Mango, Sappota, Coconut, Other	100	2	Surface	Rainfed/ Well	0	0.02	Private Land	76.3944	12.1241
Chotnahally	Shivaraghu	1276	Manually	33	1.00	0.35	Mango, Sappota, Coconut, Other	100	40	Surface	Rainfed/ Well	0	0.35	Private Land	76.3944	12.1251
Chotnahally	Sunitha	1277	Manually	33	1.00	0.35	Mango, Sappota, Coconut, Other	100	40	Surface	Rainfed/ Well	0	0.35	Private Land	76.3944	12.1251
Chotnahally	Umamaheshwari	1278	Manually	33	1.00	0.35	Mango, Sappota, Coconut, Other	100	40	Surface	Rainfed/ Well	0	0.35	Private Land	76.3944	12.1251
Chotnahally	Harisha	1279	Manually	33	1.00	0.35	Mango, Sappota, Coconut, Other	100	40	Surface	Rainfed/ Well	0	0.35	Private Land	76.3944	12.1251
Chotnahally	Kalamma	1280	Manually	33	0.98	0.34	Mango, Sappota, Coconut, Other	100	39	Surface	Rainfed/ Well	0	0.34	Private Land	76.3944	12.1251
Chotnahally	Lakshamma	1281	Manually	33	1.15	0.40	Mango, Sappota, Coconut, Other	100	46	Surface	Rainfed/ Well	0	0.40	Private Land	76.3944	12.1251
Chotnahally	Thammaiah	1282	Manually	34	1.74	0.61	Mango, Sappota, Coconut, Other	100	70	Surface	Rainfed/ Well	0	0.61	Private Land	76.3946	12.1261
Chotnahally	Kalamma	1283	Manually	34	0.75	0.26	Mango, Sappota, Coconut, Other	100	30	Surface	Rainfed/ Well	0	0.26	Private Land	76.3946	12.1261
Chotnahally	Vyaramudiah	1284	Manually	34	0.77	0.27	Mango, Sappota, Coconut, Other	100	31	Surface	Rainfed/ Well	0	0.27	Private Land	76.3946	12.1261
Chotnahally	Vyaramudiah	1285	Manually	36	0.40	0.14	Mango, Sappota, Coconut, Other	100	16	Surface	Rainfed/ Well	0	0.14	Private Land	76.3913	12.1259
Chotnahally	Kalamma	1286	Manually	36	0.40	0.14	Mango, Sappota, Coconut, Other	100	16	Surface	Rainfed/ Well	0	0.14	Private Land	76.3913	12.1259
Chotnahally	Hanumanthappa	1287	Manually	37	1.25	0.44	Mango, Sappota, Coconut, Other	100	50	Surface	Rainfed/ Well	0	0.44	Private Land	76.3909	12.1236
Chotnahally	Kuntasigraiah	1288	Manually	36	0.40	0.14	Mango, Sappota, Coconut, Other	100	16	Surface	Rainfed/ Well	0	0.14	Private Land	76.3913	12.1259
Chotnahally	Devalamma	1289	Manually	38	1.00	0.35	Mango, Sappota, Coconut, Other	100	40	Surface	Rainfed/ Well	0	0.35	Private Land	76.3912	12.1272
Chotnahally	Puttamallanayaka	1290	Manually	38	2.00	0.70	Mango, Sappota, Coconut, Other	100	80	Surface	Rainfed/ Well	0	0.70	Private Land	76.3912	12.1272
Chotnahally	Puttachandraiah	1291	Manually	38	2.00	0.70	Mango, Sappota, Coconut, Other	100	80	Surface	Rainfed/ Well	0	0.70	Private Land	76.3912	12.1272
Chotnahally	Thammaiah	1292	Manually	38	0.60	0.21	Mango, Sappota, Coconut, Other	100	24	Surface	Rainfed/ Well	0	0.21	Private Land	76.3912	12.1272
Chotnahally	Channaiah	1293	Manually	38	1.20	0.42	Mango, Sappota, Coconut, Other	100	48	Surface	Rainfed/ Well	0	0.42	Private Land	76.3912	12.1272
Chotnahally	Doddamanamma	1294	Manually	38	3.00	1.05	Mango, Sappota, Coconut, Other	100	120	Surface	Rainfed/ Well	0	1.05	Private Land	76.3912	12.1272
Chotnahally	Chikkanyaka	1295	Manually	38	1.12	0.39	Mango, Sappota, Coconut, Other	100	45	Surface	Rainfed/ Well	0	0.39	Private Land	76.3912	12.1272
Chotnahally	Mallanyaka	1296	Manually	38	1.12	0.39	Mango, Sappota, Coconut, Other	100	45	Surface	Rainfed/ Well	0	0.39	Private Land	76.3912	12.1272
Chotnahally	Madaiah	1297	Manually	38	0.42	0.15	Mango, Sappota, Coconut, Other	100	17	Surface	Rainfed/ Well	0	0.15	Private Land	76.3912	12.1272
Chotnahally	Devarajamma	1298	Manually	38	1.00	0.35	Mango, Sappota, Coconut, Other	100	40	Surface	Rainfed/ Well	0	0.35	Private Land	76.3912	12.1272
Chotnahally	Narasamma	1299	Manually	39	1.00	0.35	Mango, Sappota, Coconut, Other	100	40	Surface	Rainfed/ Well	0	0.35	Private Land	76.3941	12.1276
Chotnahally	Ramu	1300	Manually	39	0.40	0.14	Mango, Sappota, Coconut, Other	100	16	Surface	Rainfed/ Well	0	0.14	Private Land	76.3941	12.1276
Chotnahally	Puttamma	1301	Manually	39	0.60	0.21	Mango, Sappota, Coconut, Other	100	24	Surface	Rainfed/ Well	0	0.21	Private Land	76.3941	12.1276
Chotnahally	Narayana	1302	Manually	39	0.60	0.21	Mango, Sappota, Coconut, Other	100	24	Surface	Rainfed/ Well	0	0.21	Private Land	76.3941	12.1276

Village Name	Farmer Name:	Farmer Code	Rate Type (Manually/Machinery)	Survey No:	Total Area (Ha.)	Proposed Area (Ha.)	Activity/Model/Plant/Crop Name :	Number of Plants Per Ha	No. of plants	Method of Irrigation (Drip/Ring/Surface)	Source of Irrigation (Canal/Rainfed/Well)	Area as per Type Of Land (Ha.)		Ownership of Land (Community Land/ Private Land/Other Land)	Latitude (Deg-Min-Sec)	Longitude (Deg-Min-Sec)
												Waste Land	Cultivable			
Chotnahally	Guru	1303	Manually	39	0.60	0.21	Mango, Sappota, Coconut, Other	100	24	Surface	Rainfed/ Well	0	0.21	Private Land	76.3941	12.1276
Chotnahally	Venkatesha	1304	Manually	39	1.33	0.47	Mango, Sappota, Coconut, Other	100	53	Surface	Rainfed/ Well	0	0.47	Private Land	76.3941	12.1276
Chotnahally	Manju v	1305	Manually	39	0.82	0.29	Mango, Sappota, Coconut, Other	100	33	Surface	Rainfed/ Well	0	0.29	Private Land	76.3941	12.1276
Chotnahally	Mahadevaswamy	1306	Manually	39	0.86	0.30	Mango, Sappota, Coconut, Other	100	34	Surface	Rainfed/ Well	0	0.30	Private Land	76.3941	12.1276
Chotnahally	Doddananjaiiah	1307	Manually	40	3.23	1.13	Mango, Sappota, Coconut, Other	100	129	Surface	Rainfed/ Well	0	1.13	Private Land	76.3960	12.1270
Chotnahally	Sannaswamy	1308	Manually	40	3.23	1.13	Mango, Sappota, Coconut, Other	100	129	Surface	Rainfed/ Well	0	1.13	Private Land	76.3960	12.1270
Chotnahally	Nanjundaswamy	1309	Manually	40	3.22	1.13	Mango, Sappota, Coconut, Other	100	129	Surface	Rainfed/ Well	0	1.13	Private Land	76.3960	12.1270
Chotnahally	Nanjamma	1310	Manually	40	3.20	1.12	Mango, Sappota, Coconut, Other	100	128	Surface	Rainfed/ Well	0	1.12	Private Land	76.3960	12.1270
Chotnahally	Sannamadaiah	1311	Manually	41	0.28	0.10	Mango, Sappota, Coconut, Other	100	11	Surface	Rainfed/ Well	0	0.10	Private Land	76.3962	12.1253
Chotnahally	A Shivakumari	1312	Manually	41	0.57	0.20	Mango, Sappota, Coconut, Other	100	23	Surface	Rainfed/ Well	0	0.20	Private Land	76.3962	12.1253
Chotnahally	Sadhiwk A	1313	Manually	41	0.57	0.20	Mango, Sappota, Coconut, Other	100	23	Surface	Rainfed/ Well	0	0.20	Private Land	76.3962	12.1253
Chotnahally	K N Dasachari	1314	Manually	42	1.00	0.35	Mango, Sappota, Coconut, Other	100	40	Surface	Rainfed/ Well	0	0.35	Private Land	76.3961	12.1237
Chotnahally	D Nagaraju	1315	Manually	42	1.00	0.35	Mango, Sappota, Coconut, Other	100	40	Surface	Rainfed/ Well	0	0.35	Private Land	76.3961	12.1237
Chotnahally	Sannamma	1316	Manually	43	0.29	0.10	Mango, Sappota, Coconut, Other	100	12	Surface	Rainfed/ Well	0	0.10	Private Land	76.3971	12.1239
Chotnahally	Chellamma	1317	Manually	43	0.29	0.10	Mango, Sappota, Coconut, Other	100	12	Surface	Rainfed/ Well	0	0.10	Private Land	76.3971	12.1239
Chotnahally	Ravinayaka	1318	Manually	43	0.29	0.10	Mango, Sappota, Coconut, Other	100	12	Surface	Rainfed/ Well	0	0.10	Private Land	76.3971	12.1239
Chotnahally	Lakshamma	1319	Manually	43	0.29	0.10	Mango, Sappota, Coconut, Other	100	12	Surface	Rainfed/ Well	0	0.10	Private Land	76.3971	12.1239
Chotnahally	Maniyamma	1320	Manually	43	0.29	0.10	Mango, Sappota, Coconut, Other	100	12	Surface	Rainfed/ Well	0	0.10	Private Land	76.3971	12.1239
Chotnahally	Thimmu	1321	Manually	43	0.29	0.10	Mango, Sappota, Coconut, Other	100	12	Surface	Rainfed/ Well	0	0.10	Private Land	76.3971	12.1239
Chotnahally	Alumelamma	1322	Manually	43	0.29	0.10	Mango, Sappota, Coconut, Other	100	12	Surface	Rainfed/ Well	0	0.10	Private Land	76.3971	12.1239
Chotnahally	Thimmanayaka	1323	Manually	43	0.45	0.16	Mango, Sappota, Coconut, Other	100	18	Surface	Rainfed/ Well	0	0.16	Private Land	76.3971	12.1239
Chotnahally	Devaraju	1324	Manually	43	0.78	0.27	Mango, Sappota, Coconut, Other	100	31	Surface	Rainfed/ Well	0	0.27	Private Land	76.3971	12.1239
Chotnahally	K Manjuntha	1325	Manually	44	0.57	0.20	Mango, Sappota, Coconut, Other	100	23	Surface	Rainfed/ Well	0	0.20	Private Land	76.3971	12.1229
Chotnahally	K Manjuntha	1326	Manually	44	0.42	0.15	Mango, Sappota, Coconut, Other	100	17	Surface	Rainfed/ Well	0	0.15	Private Land	76.3971	12.1229
Chotnahally	K Manjuntha	1327	Manually	44	0.70	0.25	Mango, Sappota, Coconut, Other	100	28	Surface	Rainfed/ Well	0	0.25	Private Land	76.3971	12.1229
Chotnahally	Siddappa	1328	Manually	45	0.55	0.19	Mango, Sappota, Coconut, Other	100	22	Surface	Rainfed/ Well	0	0.19	Private Land	76.3975	12.1221
Chotnahally	Chikkaswamyayaka	1329	Manually	52	0.48	0.17	Mango, Sappota, Coconut, Other	100	19	Surface	Rainfed/ Well	0	0.17	Private Land	76.3974	12.1258
Chotnahally	Doddajoganayaka	1330	Manually	49	1.60	0.56	Mango, Sappota, Coconut, Other	100	64	Surface	Rainfed/ Well	0	0.56	Private Land	76.3985	12.1237
Chotnahally	Bachanayaka	1331	Manually	50	0.70	0.25	Mango, Sappota, Coconut, Other	100	28	Surface	Rainfed/ Well	0	0.25	Private Land	76.3987	12.1251
Chotnahally	Shamlingaiah	1332	Manually	50	1.50	0.53	Mango, Sappota, Coconut, Other	100	60	Surface	Rainfed/ Well	0	0.53	Private Land	76.3987	12.1251
Chotnahally	Chikkathammanayaka	1333	Manually	50	0.69	0.24	Mango, Sappota, Coconut, Other	100	28	Surface	Rainfed/ Well	0	0.24	Private Land	76.3987	12.1251
Chotnahally	Byranayaka	1334	Manually	50	0.69	0.24	Mango, Sappota, Coconut, Other	100	28	Surface	Rainfed/ Well	0	0.24	Private Land	76.3987	12.1251
Chotnahally	Karinayaka	1335	Manually	50	0.69	0.24	Mango, Sappota, Coconut, Other	100	28	Surface	Rainfed/ Well	0	0.24	Private Land	76.3987	12.1251
Chotnahally	Ningamma	1336	Manually	61	1.00	0.35	Mango, Sappota, Coconut, Other	100	40	Surface	Rainfed/ Well	0	0.35	Private Land	76.3990	12.1277
Chotnahally	Swamy	1337	Manually	88	2.00	0.70	Mango, Sappota, Coconut, Other	100	80	Surface	Rainfed/ Well	0	0.70	Private Land	76.3918	12.1289
Chotnahally	Puttallamma	1338	Manually	88	2.00	0.70	Mango, Sappota, Coconut, Other	100	80	Surface	Rainfed/ Well	0	0.70	Private Land	76.3918	12.1289
Chotnahally	C A Ramesh	1339	Manually	89	1.60	0.56	Mango, Sappota, Coconut, Other	100	64	Surface	Rainfed/ Well	0	0.56	Private Land	76.3909	12.1245
Chotnahally	Raghu	1340	Manually	90	0.90	0.32	Mango, Sappota, Coconut, Other	100	36	Surface	Rainfed/ Well	0	0.32	Private Land	76.3911	12.1251
Madapura	Hanumanthappa	1341	Manually	100	0.20	0.07	Mango, Sappota, Coconut, Other	100	8	Surface	Rainfed/ Well	0	0.07	Private Land	76.3903	12.1231
Madapura	Lakshamma	1342	Manually	99	0.40	0.14	Mango, Sappota, Coconut, Other	100	16	Surface	Rainfed/ Well	0	0.14	Private Land	76.3891	12.1241
Madapura	Lakshamma	1343	Manually	99	0.20	0.07	Mango, Sappota, Coconut, Other	100	8	Surface	Rainfed/ Well	0	0.07	Private Land	76.3891	12.1241
Madapura	Kavitha	1344	Manually	99	0.20	0.07	Mango, Sappota, Coconut, Other	100	8	Surface	Rainfed/ Well	0	0.07	Private Land	76.3891	12.1241
Madapura	Manchaiah	1345	Manually	98	0.61	0.21	Mango, Sappota, Coconut, Other	100	24	Surface	Rainfed/ Well	0	0.21	Private Land	76.3841	12.1212
Madapura	Shivananjaiiah	1346	Manually	98	0.40	0.14	Mango, Sappota, Coconut, Other	100	16	Surface	Rainfed/ Well	0	0.14	Private Land	76.3841	12.1212
M Kannenahalli	P BallaShetty	1347	Manually	4	1.00	0.35	Mango, Sappota, Coconut, Other	100	40	Surface	Rainfed/ Well	0	0.35	Private Land	76.3984	12.1471
M Kannenahalli	Lakshamma	1348	Manually	4	1.00	0.35	Mango, Sappota, Coconut, Other	100	40	Surface	Rainfed/ Well	0	0.35	Private Land	76.3984	12.1471
M Kannenahalli	R Kamalamma	1349	Manually	4	1.00	0.35	Mango, Sappota, Coconut, Other	100	40	Surface	Rainfed/ Well	0	0.35	Private Land	76.3984	12.1471
M Kannenahalli	Bhagya	1350	Manually	4	0.26	0.09	Mango, Sappota, Coconut, Other	100	10	Surface	Rainfed/ Well	0	0.09	Private Land	76.3984	12.1471
M Kannenahalli	Honamma	1351	Manually	4	0.14	0.05	Mango, Sappota, Coconut, Other	100	6	Surface	Rainfed/ Well	0	0.05	Private Land	76.3984	12.1471
M Kannenahalli	Ningamma	1352	Manually	4	0.40	0.14	Mango, Sappota, Coconut, Other	100	16	Surface	Rainfed/ Well	0	0.14	Private Land	76.3984	12.1471
M Kannenahalli	Susheela	1353	Manually	4	0.40	0.14	Mango, Sappota, Coconut, Other	100	16	Surface	Rainfed/ Well	0	0.14	Private Land	76.3984	12.1471

Village Name	Farmer Name:	Farmer Code	Rate Type (Manually/Machinery)	Survey No:	Total Area (Ha.)	Proposed Area (Ha.)	Activity/Model/Plant/Crop Name :	Number of Plants Per Ha	No. of plants	Method of Irrigation (Drip/Ring/Surface)	Source of Irrigation (Canal/Rainfed/Well)	Area as per Type Of Land (Ha.)		Ownership of Land (Community Land/ Private Land/Other Land)	Latitude (Deg-Min-Sec)	Longitude (Deg-Min-Sec)
												Waste Land	Cultivable			
M Kannenahalli	Bhagya'	1354	Manually	4	0.40	0.14	Mango, Sappota, Coconut, Other	100	16	Surface	Rainfed/ Well	0	0.14	Private Land	76.3984	12.1471
M Kannenahalli	Chikkathayamma	1355	Manually	4	0.80	0.28	Mango, Sappota, Coconut, Other	100	32	Surface	Rainfed/ Well	0	0.28	Private Land	76.3984	12.1471
M Kannenahalli	Shivanna	1356	Manually	4	1.00	0.35	Mango, Sappota, Coconut, Other	100	40	Surface	Rainfed/ Well	0	0.35	Private Land	76.3984	12.1471
M Kannenahalli	Devanur Siddappa	1357	Manually	4	1.80	0.63	Mango, Sappota, Coconut, Other	100	72	Surface	Rainfed/ Well	0	0.63	Private Land	76.3984	12.1471
M Kannenahalli	Jayaram	1358	Manually	4	0.80	0.28	Mango, Sappota, Coconut, Other	100	32	Surface	Rainfed/ Well	0	0.28	Private Land	76.3984	12.1471
M Kannenahalli	Jayaram	1359	Manually	4	0.80	0.28	Mango, Sappota, Coconut, Other	100	32	Surface	Rainfed/ Well	0	0.28	Private Land	76.3984	12.1471
M Kannenahalli	Chennamma	1360	Manually	4	0.80	0.28	Mango, Sappota, Coconut, Other	100	32	Surface	Rainfed/ Well	0	0.28	Private Land	76.3984	12.1471
M Kannenahalli	CM Sujatha	1361	Manually	4	0.80	0.28	Mango, Sappota, Coconut, Other	100	32	Surface	Rainfed/ Well	0	0.28	Private Land	76.3984	12.1471
M Kannenahalli	CM Anupama	1362	Manually	4	0.40	0.14	Mango, Sappota, Coconut, Other	100	16	Surface	Rainfed/ Well	0	0.14	Private Land	76.3984	12.1471
M Kannenahalli	KP Soubhagya	1363	Manually	4	1.00	0.35	Mango, Sappota, Coconut, Other	100	40	Surface	Rainfed/ Well	0	0.35	Private Land	76.3984	12.1471
M Kannenahalli	PK Chikkanna	1364	Manually	4	1.00	0.35	Mango, Sappota, Coconut, Other	100	40	Surface	Rainfed/ Well	0	0.35	Private Land	76.3984	12.1471
M Kannenahalli	D Prakasha	1365	Manually	4	1.00	0.35	Mango, Sappota, Coconut, Other	100	40	Surface	Rainfed/ Well	0	0.35	Private Land	76.3984	12.1471
M Kannenahalli	Nanjanaika	1366	Manually	4	1.00	0.35	Mango, Sappota, Coconut, Other	100	40	Surface	Rainfed/ Well	0	0.35	Private Land	76.3984	12.1471
M Kannenahalli	Mahadevaiah	1367	Manually	4	1.00	0.35	Mango, Sappota, Coconut, Other	100	40	Surface	Rainfed/ Well	0	0.35	Private Land	76.3984	12.1471
M Kannenahalli	Devamma	1368	Manually	4	0.80	0.28	Mango, Sappota, Coconut, Other	100	32	Surface	Rainfed/ Well	0	0.28	Private Land	76.3984	12.1471
M Kannenahalli	Raju DS	1369	Manually	4	1.00	0.35	Mango, Sappota, Coconut, Other	100	40	Surface	Rainfed/ Well	0	0.35	Private Land	76.3984	12.1471
M Kannenahalli	Basavaraju	1370	Manually	4	1.00	0.35	Mango, Sappota, Coconut, Other	100	40	Surface	Rainfed/ Well	0	0.35	Private Land	76.3984	12.1471
M Kannenahalli	Shivnanjiah	1371	Manually	4	1.00	0.35	Mango, Sappota, Coconut, Other	100	40	Surface	Rainfed/ Well	0	0.35	Private Land	76.3984	12.1471
M Kannenahalli	Siddanaika	1372	Manually	4	1.00	0.35	Mango, Sappota, Coconut, Other	100	40	Surface	Rainfed/ Well	0	0.35	Private Land	76.3984	12.1471
M Kannenahalli	Kempanaika	1373	Manually	4	1.00	0.35	Mango, Sappota, Coconut, Other	100	40	Surface	Rainfed/ Well	0	0.35	Private Land	76.3984	12.1471
M Kannenahalli	Mallaraiah	1374	Manually	4	0.80	0.28	Mango, Sappota, Coconut, Other	100	32	Surface	Rainfed/ Well	0	0.28	Private Land	76.3984	12.1471
M Kannenahalli	Kamalamma	1375	Manually	4	0.80	0.28	Mango, Sappota, Coconut, Other	100	32	Surface	Rainfed/ Well	0	0.28	Private Land	76.3984	12.1471
M Kannenahalli	Mallamma	1376	Manually	4	1.00	0.35	Mango, Sappota, Coconut, Other	100	40	Surface	Rainfed/ Well	0	0.35	Private Land	76.3984	12.1471
M Kannenahalli	Mugaiah	1377	Manually	4	1.00	0.35	Mango, Sappota, Coconut, Other	100	40	Surface	Rainfed/ Well	0	0.35	Private Land	76.3984	12.1471
M Kannenahalli	Devamma	1378	Manually	4	1.00	0.35	Mango, Sappota, Coconut, Other	100	40	Surface	Rainfed/ Well	0	0.35	Private Land	76.3984	12.1471
M Kannenahalli	Ningarajamma	1379	Manually	4	1.00	0.35	Mango, Sappota, Coconut, Other	100	40	Surface	Rainfed/ Well	0	0.35	Private Land	76.3984	12.1471
M Kannenahalli	Maraiah	1380	Manually	4	1.00	0.35	Mango, Sappota, Coconut, Other	100	40	Surface	Rainfed/ Well	0	0.35	Private Land	76.3984	12.1471
M Kannenahalli	Puttamdashetty	1381	Manually	4	0.32	0.11	Mango, Sappota, Coconut, Other	100	13	Surface	Rainfed/ Well	0	0.11	Private Land	76.3984	12.1471
M Kannenahalli	Nagamma	1382	Manually	4	1.00	0.35	Mango, Sappota, Coconut, Other	100	40	Surface	Rainfed/ Well	0	0.35	Private Land	76.3984	12.1471
M Kannenahalli	Madashetty	1383	Manually	4	0.81	0.28	Mango, Sappota, Coconut, Other	100	32	Surface	Rainfed/ Well	0	0.28	Private Land	76.3984	12.1471
M Kannenahalli	Kamalamma	1384	Manually	4	1.00	0.35	Mango, Sappota, Coconut, Other	100	40	Surface	Rainfed/ Well	0	0.35	Private Land	76.3984	12.1471
M Kannenahalli	Puttagowamma	1385	Manually	4	1.00	0.35	Mango, Sappota, Coconut, Other	100	40	Surface	Rainfed/ Well	0	0.35	Private Land	76.3984	12.1471
M Kannenahalli	K Prema	1386	Manually	4	1.00	0.35	Mango, Sappota, Coconut, Other	100	40	Surface	Rainfed/ Well	0	0.35	Private Land	76.3984	12.1471
M Kannenahalli	Devamma	1387	Manually	4	0.67	0.23	Mango, Sappota, Coconut, Other	100	27	Surface	Rainfed/ Well	0	0.23	Private Land	76.3984	12.1471
M Kannenahalli	Maramma	1388	Manually	4	0.80	0.28	Mango, Sappota, Coconut, Other	100	32	Surface	Rainfed/ Well	0	0.28	Private Land	76.3984	12.1471
M Kannenahalli	Puttamma	1389	Manually	4	0.80	0.28	Mango, Sappota, Coconut, Other	100	32	Surface	Rainfed/ Well	0	0.28	Private Land	76.3984	12.1471
M Kannenahalli	Sannamma malligamma	1390	Manually	4	0.80	0.28	Mango, Sappota, Coconut, Other	100	32	Surface	Rainfed/ Well	0	0.28	Private Land	76.3984	12.1471
M Kannenahalli	Sannathayamma	1391	Manually	4	1.00	0.35	Mango, Sappota, Coconut, Other	100	40	Surface	Rainfed/ Well	0	0.35	Private Land	76.3984	12.1471
M Kannenahalli	siddashetty	1392	Manually	4	1.60	0.56	Mango, Sappota, Coconut, Other	100	64	Surface	Rainfed/ Well	0	0.56	Private Land	76.3984	12.1471
M Kannenahalli	Shantakumari	1393	Manually	4	0.40	0.14	Mango, Sappota, Coconut, Other	100	16	Surface	Rainfed/ Well	0	0.14	Private Land	76.3984	12.1471
M Kannenahalli	Kempamma	1394	Manually	3	1.00	0.35	Mango, Sappota, Coconut, Other	100	40	Surface	Rainfed/ Well	0	0.35	Private Land	76.3989	12.1492
Karigala	S Gangadhara	3047	Manually	190	0.80	0.28	Mango, Sappota, Coconut, Other	100	32	Surface	Rainfed/ Well	0	0.28	Private Land	76.4423	12.1626
Karigala	Chaluva	3048	Manually	191	2.45	0.86	Mango, Sappota, Coconut, Other	100	98	Surface	Rainfed/ Well	0	0.86	Private Land	76.4411	12.1625
Karigala	Pariyaiah	3049	Manually	193	0.76	0.27	Mango, Sappota, Coconut, Other	100	30	Surface	Rainfed/ Well	0	0.27	Private Land	76.4415	12.1594
Karigala	Mangalamma	3050	Manually	193	0.76	0.27	Mango, Sappota, Coconut, Other	100	30	Surface	Rainfed/ Well	0	0.27	Private Land	76.4415	12.1594
Karigala	Siddaraju	3051	Manually	193	0.76	0.27	Mango, Sappota, Coconut, Other	100	30	Surface	Rainfed/ Well	0	0.27	Private Land	76.4415	12.1594
Karigala	Sudha	3052	Manually	193	0.76	0.27	Mango, Sappota, Coconut, Other	100	30	Surface	Rainfed/ Well	0	0.27	Private Land	76.4415	12.1594
Karigala	Siddamma	3053	Manually	193	0.76	0.27	Mango, Sappota, Coconut, Other	100	30	Surface	Rainfed/ Well	0	0.27	Private Land	76.4415	12.1594
Karigala	Chikkanna	3054	Manually	193	0.76	0.27	Mango, Sappota, Coconut, Other	100	30	Surface	Rainfed/ Well	0	0.27	Private Land	76.4415	12.1594
Karigala	Chikkadevaiah	3055	Manually	193	0.76	0.27	Mango, Sappota, Coconut, Other	100	30	Surface	Rainfed/ Well	0	0.27	Private Land	76.4415	12.1594
Karigala	Marakayya	3056	Manually	193	0.76	0.27	Mango, Sappota, Coconut, Other	100	30	Surface	Rainfed/ Well	0	0.27	Private Land	76.4415	12.1594

Village Name	Farmer Name:	Farmer Code	Rate Type (Manually/Machinery)	Survey No:	Total Area (Ha.)	Proposed Area (Ha.)	Activity/Model/Plant/Crop Name :	Number of Plants Per Ha	No. of plants	Method of Irrigation (Drip/Ring/Surface)	Source of Irrigation (Canal/Rainfed/Well)	Area as per Type Of Land (Ha.)		Ownership of Land (Community Land/ Private Land/Other Land)	Latitude (Deg-Min-Sec)	Longitude (Deg-Min-Sec)
												Waste Land	Cultivable			
Karigala	Lakkadasiah	3057	Manually	194	0.67	0.23	Mango, Sappota, Coconut, Other	100	27	Surface	Rainfed/ Well	0	0.23	Private Land	76.4411	12.1625
Karigala	Laksmamma	3058	Manually	195	1.60	0.56	Mango, Sappota, Coconut, Other	100	64	Surface	Rainfed/ Well	0	0.56	Private Land	76.4446	12.1583
Karigala	Basavarajegowda	3059	Manually	195	0.32	0.11	Mango, Sappota, Coconut, Other	100	13	Surface	Rainfed/ Well	0	0.11	Private Land	76.4446	12.1583
Karigala	Muddamma	3060	Manually	197	0.91	0.32	Mango, Sappota, Coconut, Other	100	36	Surface	Rainfed/ Well	0	0.32	Private Land	76.4410	12.1567
Karigala	Kempamma	3061	Manually	198	1.60	0.56	Mango, Sappota, Coconut, Other	100	64	Surface	Rainfed/ Well	0	0.56	Private Land	76.4419	12.1543
Karigala	Bokkiah	3062	Manually	199	0.73	0.26	Mango, Sappota, Coconut, Other	100	29	Surface	Rainfed/ Well	0	0.26	Private Land	76.4435	12.1548
Karigala	Mallabhovi	3063	Manually	199	0.73	0.26	Mango, Sappota, Coconut, Other	100	29	Surface	Rainfed/ Well	0	0.26	Private Land	76.4435	12.1548
Karigala	Lingayaka	3064	Manually	200/1	1.60	0.56	Mango, Sappota, Coconut, Other	100	64	Surface	Rainfed/ Well	0	0.56	Private Land	76.4498	12.1528
Karigala	Thirimalabhovi	3065	Manually	200/10	1.60	0.56	Mango, Sappota, Coconut, Other	100	64	Surface	Rainfed/ Well	0	0.56	Private Land	76.4498	12.1528
Karigala	Boregowda	3066	Manually	200/10	1.60	0.56	Mango, Sappota, Coconut, Other	100	64	Surface	Rainfed/ Well	0	0.56	Private Land	76.4498	12.1528
Karigala	Mallanna	3067	Manually	200/10	1.60	0.56	Mango, Sappota, Coconut, Other	100	64	Surface	Rainfed/ Well	0	0.56	Private Land	76.4498	12.1528
Karigala	Kothamma	3068	Manually	200/11	1.60	0.56	Mango, Sappota, Coconut, Other	100	64	Surface	Rainfed/ Well	0	0.56	Private Land	76.4498	12.1528
Karigala	Srinivas	3069	Manually	200/11	1.60	0.56	Mango, Sappota, Coconut, Other	100	64	Surface	Rainfed/ Well	0	0.56	Private Land	76.4498	12.1528
Karigala	Shobha	3070	Manually	200/11	1.60	0.56	Mango, Sappota, Coconut, Other	100	64	Surface	Rainfed/ Well	0	0.56	Private Land	76.4498	12.1528
Karigala	Murthy	3071	Manually	200/11	1.60	0.56	Mango, Sappota, Coconut, Other	100	64	Surface	Rainfed/ Well	0	0.56	Private Land	76.4498	12.1528
Karigala	Nagaraju	3072	Manually	200/11	1.60	0.56	Mango, Sappota, Coconut, Other	100	64	Surface	Rainfed/ Well	0	0.56	Private Land	76.4498	12.1528
Karigala	Banabhovi	3073	Manually	200/11p	0.80	0.28	Mango, Sappota, Coconut, Other	100	32	Surface	Rainfed/ Well	0	0.28	Private Land	76.4498	12.1528
Karigala	Madanayaka	3074	Manually	200/11p	1.60	0.56	Mango, Sappota, Coconut, Other	100	64	Surface	Rainfed/ Well	0	0.56	Private Land	76.4498	12.1528
Karigala	Erabhovi	3075	Manually	200/11p	0.80	0.28	Mango, Sappota, Coconut, Other	100	32	Surface	Rainfed/ Well	0	0.28	Private Land	76.4498	12.1528
Karigala	Khushid beg	3076	Manually	200/13	0.80	0.28	Mango, Sappota, Coconut, Other	100	32	Surface	Rainfed/ Well	0	0.28	Private Land	76.4498	12.1528
Karigala	Jaaved Ahammad	3077	Manually	200/14	0.80	0.28	Mango, Sappota, Coconut, Other	100	32	Surface	Rainfed/ Well	0	0.28	Private Land	76.4498	12.1528
Karigala	Puattabhovi	3078	Manually	200	0.80	0.28	Mango, Sappota, Coconut, Other	100	32	Surface	Rainfed/ Well	0	0.28	Private Land	76.4498	12.1528
Karigala	Hanumanthanayaka	3079	Manually	200/14p	1.60	0.56	Mango, Sappota, Coconut, Other	100	64	Surface	Rainfed/ Well	0	0.56	Private Land	76.4498	12.1528
Karigala	Venkatamma	3080	Manually	200/14p	1.60	0.56	Mango, Sappota, Coconut, Other	100	64	Surface	Rainfed/ Well	0	0.56	Private Land	76.4498	12.1528
Karigala	Thayamma	3081	Manually	200/14p	1.60	0.56	Mango, Sappota, Coconut, Other	100	64	Surface	Rainfed/ Well	0	0.56	Private Land	76.4498	12.1528
Karigala	Venkatesh	3082	Manually	200/14p	1.60	0.56	Mango, Sappota, Coconut, Other	100	64	Surface	Rainfed/ Well	0	0.56	Private Land	76.4498	12.1528
Karigala	Chaluvanayaka	3083	Manually	200/14p	1.60	0.56	Mango, Sappota, Coconut, Other	100	64	Surface	Rainfed/ Well	0	0.56	Private Land	76.4498	12.1528
Karigala	G Dasabhovi	3084	Manually	200/14p	1.60	0.56	Mango, Sappota, Coconut, Other	100	64	Surface	Rainfed/ Well	0	0.56	Private Land	76.4498	12.1528
Karigala	Jayalakshamma	3085	Manually	200/15p	0.80	0.28	Mango, Sappota, Coconut, Other	100	32	Surface	Rainfed/ Well	0	0.28	Private Land	76.4498	12.1528
Karigala	Hucchanayaka	3086	Manually	200/15p	1.60	0.56	Mango, Sappota, Coconut, Other	100	64	Surface	Rainfed/ Well	0	0.56	Private Land	76.4498	12.1528
Karigala	Sannabhovi	3087	Manually	200/16	0.80	0.28	Mango, Sappota, Coconut, Other	100	32	Surface	Rainfed/ Well	0	0.28	Private Land	76.4498	12.1528
Karigala	Rathamma	3088	Manually	200/16	0.80	0.28	Mango, Sappota, Coconut, Other	100	32	Surface	Rainfed/ Well	0	0.28	Private Land	76.4498	12.1528
Karigala	Gowramma	3089	Manually	200/16	0.80	0.28	Mango, Sappota, Coconut, Other	100	32	Surface	Rainfed/ Well	0	0.28	Private Land	76.4498	12.1528
Karigala	Ramakrishna	3090	Manually	200/17	0.80	0.28	Mango, Sappota, Coconut, Other	100	32	Surface	Rainfed/ Well	0	0.28	Private Land	76.4498	12.1528
Karigala	Mahadevappa	3091	Manually	200/18	0.80	0.28	Mango, Sappota, Coconut, Other	100	32	Surface	Rainfed/ Well	0	0.28	Private Land	76.4498	12.1528
Karigala	Basavarajappa	3092	Manually	200/19	0.80	0.28	Mango, Sappota, Coconut, Other	100	32	Surface	Rainfed/ Well	0	0.28	Private Land	76.4498	12.1528
Karigala	Lalitha Arun	3093	Manually	200/19	0.80	0.28	Mango, Sappota, Coconut, Other	100	32	Surface	Rainfed/ Well	0	0.28	Private Land	76.4498	12.1528
Karigala	Prabhuswamy	3094	Manually	200/19	0.80	0.28	Mango, Sappota, Coconut, Other	100	32	Surface	Rainfed/ Well	0	0.28	Private Land	76.4498	12.1528
Karigala	Chaluvanayaka	3095	Manually	200/20	1.60	0.56	Mango, Sappota, Coconut, Other	100	64	Surface	Rainfed/ Well	0	0.56	Private Land	76.4498	12.1528
Karigala	Kendanganamma	3096	Manually	200/20	1.60	0.56	Mango, Sappota, Coconut, Other	100	64	Surface	Rainfed/ Well	0	0.56	Private Land	76.4498	12.1528
Karigala	Shivarajappa	3097	Manually	200/21	1.60	0.56	Mango, Sappota, Coconut, Other	100	64	Surface	Rainfed/ Well	0	0.56	Private Land	76.4498	12.1528
Karigala	Kempamma	3098	Manually	200/21	1.60	0.56	Mango, Sappota, Coconut, Other	100	64	Surface	Rainfed/ Well	0	0.56	Private Land	76.4498	12.1528
Karigala	Chaluvanayaka	3099	Manually	200/21p	1.60	0.56	Mango, Sappota, Coconut, Other	100	64	Surface	Rainfed/ Well	0	0.56	Private Land	76.4498	12.1528
Karigala	Sannathayamma	3100	Manually	200/21p	1.60	0.56	Mango, Sappota, Coconut, Other	100	64	Surface	Rainfed/ Well	0	0.56	Private Land	76.4498	12.1528
Karigala	Gopalanayaka	3101	Manually	200/21p	1.60	0.56	Mango, Sappota, Coconut, Other	100	64	Surface	Rainfed/ Well	0	0.56	Private Land	76.4498	12.1528
Karigala	Venkataramanayaka	3102	Manually	200/21p	1.60	0.56	Mango, Sappota, Coconut, Other	100	64	Surface	Rainfed/ Well	0	0.56	Private Land	76.4498	12.1528
Karigala	Puttamma	3103	Manually	200/22	0.80	0.28	Mango, Sappota, Coconut, Other	100	32	Surface	Rainfed/ Well	0	0.28	Private Land	76.4498	12.1528
Karigala	Paramesh	3104	Manually	200/22	0.80	0.28	Mango, Sappota, Coconut, Other	100	32	Surface	Rainfed/ Well	0	0.28	Private Land	76.4498	12.1528
Karigala	Chamundamma	3105	Manually	200/22	0.80	0.28	Mango, Sappota, Coconut, Other	100	32	Surface	Rainfed/ Well	0	0.28	Private Land	76.4498	12.1528
Karigala	Ningaraju	3106	Manually	200/22	0.80	0.28	Mango, Sappota, Coconut, Other	100	32	Surface	Rainfed/ Well	0	0.28	Private Land	76.4498	12.1528
Karigala	Umesh	3107	Manually	200/22	0.80	0.28	Mango, Sappota, Coconut, Other	100	32	Surface	Rainfed/ Well	0	0.28	Private Land	76.4498	12.1528

Village Name	Farmer Name:	Farmer Code	Rate Type (Manually/Machinery)	Survey No:	Total Area (Ha.)	Proposed Area (Ha.)	Activity/Model/Plant/Crop Name :	Number of Plants Per Ha	No. of plants	Method of Irrigation (Drip/Ring/Surface)	Source of Irrigation (Canal/Rainfed/Well)	Area as per Type Of Land (Ha.)		Ownership of Land (Community Land/ Private Land/Other Land)	Latitude (Deg-Min-Sec)	Longitude (Deg-Min-Sec)
												Waste Land	Cultivable			
Karigala	Devamma	3108	Manually	200/22	0.80	0.28	Mango, Sappota, Coconut, Other	100	32	Surface	Rainfed/ Well	0	0.28	Private Land	76.4498	12.1528
Karigala	Javaraiah	3109	Manually	200/23	0.80	0.28	Mango, Sappota, Coconut, Other	100	32	Surface	Rainfed/ Well	0	0.28	Private Land	76.4498	12.1528
Karigala	Puttamma	3110	Manually	200/24	0.80	0.28	Mango, Sappota, Coconut, Other	100	32	Surface	Rainfed/ Well	0	0.28	Private Land	76.4498	12.1528
Karigala	Gopalanayaka	3111	Manually	200/25	1.60	0.56	Mango, Sappota, Coconut, Other	100	64	Surface	Rainfed/ Well	0	0.56	Private Land	76.4498	12.1528
Karigala	Thayamma	3112	Manually	200/25	1.60	0.56	Mango, Sappota, Coconut, Other	100	64	Surface	Rainfed/ Well	0	0.56	Private Land	76.4498	12.1528
Karigala	Lakshmi	3113	Manually	200/25	1.60	0.56	Mango, Sappota, Coconut, Other	100	64	Surface	Rainfed/ Well	0	0.56	Private Land	76.4498	12.1528
Karigala	Alamelamma	3114	Manually	200/25	1.60	0.56	Mango, Sappota, Coconut, Other	100	64	Surface	Rainfed/ Well	0	0.56	Private Land	76.4498	12.1528
Karigala	Nanjammanni	3115	Manually	200/26	0.80	0.28	Mango, Sappota, Coconut, Other	100	32	Surface	Rainfed/ Well	0	0.28	Private Land	76.4498	12.1528
Karigala	Sathyanarayana	3116	Manually	200/28	0.80	0.28	Mango, Sappota, Coconut, Other	100	32	Surface	Rainfed/ Well	0	0.28	Private Land	76.4498	12.1528
Karigala	Chikkanayaka	3117	Manually	200/3	1.60	0.56	Mango, Sappota, Coconut, Other	100	64	Surface	Rainfed/ Well	0	0.56	Private Land	76.4498	12.1528
Karigala	K B Naabiraj	3118	Manually	200/33	0.80	0.28	Mango, Sappota, Coconut, Other	100	32	Surface	Rainfed/ Well	0	0.28	Private Land	76.4498	12.1528
Karigala	Janson Methiv	3119	Manually	200/4	1.60	0.56	Mango, Sappota, Coconut, Other	100	64	Surface	Rainfed/ Well	0	0.56	Private Land	76.4498	12.1528
Karigala	Siddamma	3120	Manually	200/3p	1.60	0.56	Mango, Sappota, Coconut, Other	100	64	Surface	Rainfed/ Well	0	0.56	Private Land	76.4498	12.1528
Karigala	Gowramma	3121	Manually	200/3p	1.60	0.56	Mango, Sappota, Coconut, Other	100	64	Surface	Rainfed/ Well	0	0.56	Private Land	76.4498	12.1528
Karigala	R Ramachandra	3122	Manually	200/3p	1.60	0.56	Mango, Sappota, Coconut, Other	100	64	Surface	Rainfed/ Well	0	0.56	Private Land	76.4498	12.1528
Karigala	Srinivas	3123	Manually	200/3p	1.60	0.56	Mango, Sappota, Coconut, Other	100	64	Surface	Rainfed/ Well	0	0.56	Private Land	76.4498	12.1528
Karigala	Gopanayaka	3124	Manually	200/4	1.60	0.56	Mango, Sappota, Coconut, Other	100	64	Surface	Rainfed/ Well	0	0.56	Private Land	76.4498	12.1528
Karigala	Shivamma	3125	Manually	200/4	0.80	0.28	Mango, Sappota, Coconut, Other	100	32	Surface	Rainfed/ Well	0	0.28	Private Land	76.4498	12.1528
Karigala	Javaregowda	3126	Manually	200/42	1.60	0.56	Mango, Sappota, Coconut, Other	100	64	Surface	Rainfed/ Well	0	0.56	Private Land	76.4498	12.1528
Karigala	Veerabadregowda	3127	Manually	200/42	1.60	0.56	Mango, Sappota, Coconut, Other	100	64	Surface	Rainfed/ Well	0	0.56	Private Land	76.4498	12.1528
Karigala	Shivarudregowda	3128	Manually	200/42	1.60	0.56	Mango, Sappota, Coconut, Other	100	64	Surface	Rainfed/ Well	0	0.56	Private Land	76.4498	12.1528
Karigala	Kalpana	3129	Manually	200/45	1.60	0.56	Mango, Sappota, Coconut, Other	100	64	Surface	Rainfed/ Well	0	0.56	Private Land	76.4498	12.1528
Karigala	H L Eswarchar	3130	Manually	200/45	1.60	0.56	Mango, Sappota, Coconut, Other	100	64	Surface	Rainfed/ Well	0	0.56	Private Land	76.4498	12.1528
Karigala	H L Nagrathna	3131	Manually	200/45	1.60	0.56	Mango, Sappota, Coconut, Other	100	64	Surface	Rainfed/ Well	0	0.56	Private Land	76.4498	12.1528
Karigala	Bhagyamma	3132	Manually	200/45	1.60	0.56	Mango, Sappota, Coconut, Other	100	64	Surface	Rainfed/ Well	0	0.56	Private Land	76.4498	12.1528
Karigala	Boregowda	3133	Manually	200/46	0.80	0.28	Mango, Sappota, Coconut, Other	100	32	Surface	Rainfed/ Well	0	0.28	Private Land	76.4498	12.1528
Karigala	Javaregowda	3134	Manually	200/47	1.42	0.50	Mango, Sappota, Coconut, Other	100	57	Surface	Rainfed/ Well	0	0.50	Private Land	76.4498	12.1528
Karigala	Madamma	3135	Manually	200/49	0.80	0.28	Mango, Sappota, Coconut, Other	100	32	Surface	Rainfed/ Well	0	0.28	Private Land	76.4498	12.1528
Karigala	Mahadevappa	3136	Manually	200	0.60	0.21	Mango, Sappota, Coconut, Other	100	24	Surface	Rainfed/ Well	0	0.21	Private Land	76.4498	12.1528
Karigala	Venkatanayaka	3137	Manually	200/5	1.60	0.56	Mango, Sappota, Coconut, Other	100	64	Surface	Rainfed/ Well	0	0.56	Private Land	76.4498	12.1528
Karigala	Byrabhovi	3138	Manually	200/50	0.80	0.28	Mango, Sappota, Coconut, Other	100	32	Surface	Rainfed/ Well	0	0.28	Private Land	76.4498	12.1528
Karigala	Hanumabhovi	3139	Manually	200/56	0.80	0.28	Mango, Sappota, Coconut, Other	100	32	Surface	Rainfed/ Well	0	0.28	Private Land	76.4498	12.1528
Karigala	Lakshmi	3140	Manually	203/9	0.55	0.19	Mango, Sappota, Coconut, Other	100	22	Surface	Rainfed/ Well	0	0.19	Private Land	76.4433	12.1480
Karigala	Venkatappa	3141	Manually	204	0.55	0.19	Mango, Sappota, Coconut, Other	100	22	Surface	Rainfed/ Well	0	0.19	Private Land	76.4441	12.1496
Karigala	Venkatappa	3142	Manually	204	0.60	0.21	Mango, Sappota, Coconut, Other	100	24	Surface	Rainfed/ Well	0	0.21	Private Land	76.4441	12.1496
Karigala	Mallesh	3143	Manually	205/1	0.53	0.19	Mango, Sappota, Coconut, Other	100	21	Surface	Rainfed/ Well	0	0.19	Private Land	76.4420	12.1487
Karigala	Puttathayamma	3144	Manually	206/1	0.53	0.19	Mango, Sappota, Coconut, Other	100	21	Surface	Rainfed/ Well	0	0.19	Private Land	76.4424	12.1468
Karigala	H K Jayaramegowda	3145	Manually	206/2	0.53	0.19	Mango, Sappota, Coconut, Other	100	21	Surface	Rainfed/ Well	0	0.19	Private Land	76.4424	12.1468
Karigala	Puttamma	3146	Manually	206/3	0.53	0.19	Mango, Sappota, Coconut, Other	100	21	Surface	Rainfed/ Well	0	0.19	Private Land	76.4424	12.1468
Karigala	B Lingegowda	3147	Manually	206/4	0.53	0.19	Mango, Sappota, Coconut, Other	100	21	Surface	Rainfed/ Well	0	0.19	Private Land	76.4424	12.1468
Karigala	Nagegowda	3148	Manually	445/1	0.79	0.28	Mango, Sappota, Coconut, Other	100	32	Surface	Rainfed/ Well	0	0.28	Private Land	76.4468	12.1502
Karigala	Javaregowda	3149	Manually	445/2	0.81	0.28	Mango, Sappota, Coconut, Other	100	32	Surface	Rainfed/ Well	0	0.28	Private Land	76.4468	12.1502
Karigala	Veerabadregowda	3150	Manually	449	1.60	0.56	Mango, Sappota, Coconut, Other	100	64	Surface	Rainfed/ Well	0	0.56	Private Land	76.4496	12.1496
Karigala	Asma bega	3151	Manually	450	1.60	0.56	Mango, Sappota, Coconut, Other	100	64	Surface	Rainfed/ Well	0	0.56	Private Land	76.4374	12.1508
Karigala	Mallappa	3152	Manually	451	2.00	0.70	Mango, Sappota, Coconut, Other	100	80	Surface	Rainfed/ Well	0	0.70	Private Land	76.4455	12.1467
Karigala	Shivaramegowda	3153	Manually	451	0.20	0.07	Mango, Sappota, Coconut, Other	100	8	Surface	Rainfed/ Well	0	0.07	Private Land	76.4455	12.1467
Karigala	Rameshachari	3154	Manually	452/1	0.60	0.21	Mango, Sappota, Coconut, Other	100	24	Surface	Rainfed/ Well	0	0.21	Private Land	76.4448	12.1477
Karigala	Boralingegowda	3155	Manually	452/3	1.20	0.42	Mango, Sappota, Coconut, Other	100	48	Surface	Rainfed/ Well	0	0.42	Private Land	76.4448	12.1477
Karigala	K V Somanna	3156	Manually	452/3	1.20	0.42	Mango, Sappota, Coconut, Other	100	48	Surface	Rainfed/ Well	0	0.42	Private Land	76.4448	12.1477
Karigala	H Dasappa	3157	Manually	462	1.20	0.42	Mango, Sappota, Coconut, Other	100	48	Surface	Rainfed/ Well	0	0.42	Private Land	76.4498	12.1473
Karigala	Siddaramegowda	3158	Manually	444	0.32	0.11	Mango, Sappota, Coconut, Other	100	13	Surface	Rainfed/ Well	0	0.11	Private Land	76.4446	12.1494

Village Name	Farmer Name:	Farmer Code	Rate Type (Manually/Machinery)	Survey No:	Total Area (Ha.)	Proposed Area (Ha.)	Activity/Model/Plant/Crop Name :	Number of Plants Per Ha	No. of plants	Method of Irrigation (Drip/Ring/Surface)	Source of Irrigation (Canal/Rainfed/Well)	Area as per Type Of Land (Ha.)		Ownership of Land (Community Land/ Private Land/Other Land)	Latitude (Deg-Min-Sec)	Longitude (Deg-Min-Sec)
												Waste Land	Cultivable			
Karigala	Chikkanegowda	3159	Manually	446	1.60	0.56	Mango, Sappota, Coconut, Other	100	64	Surface	Rainfed/ Well	0	0.56	Private Land	76.4498	12.1473
Karigala	Puttegudwa	3160	Manually	446	1.41	0.49	Mango, Sappota, Coconut, Other	100	56	Surface	Rainfed/ Well	0	0.49	Private Land	76.4498	12.1473
Karigala	Kamamma	3161	Manually	446	1.41	0.49	Mango, Sappota, Coconut, Other	100	56	Surface	Rainfed/ Well	0	0.49	Private Land	76.4498	12.1473
Karigala	Mahadevaiah	3162	Manually	467/1	0.54	0.19	Mango, Sappota, Coconut, Other	100	22	Surface	Rainfed/ Well	0	0.19	Private Land	76.4375	12.1503
Karigala	Narayana	3163	Manually	467/2	0.53	0.19	Mango, Sappota, Coconut, Other	100	21	Surface	Rainfed/ Well	0	0.19	Private Land	76.4375	12.1503
Karigala	Puttachandra	3164	Manually	467/3	0.53	0.19	Mango, Sappota, Coconut, Other	100	21	Surface	Rainfed/ Well	0	0.19	Private Land	76.4375	12.1503
Karigala	Devamma	3165	Manually	468	1.20	0.42	Mango, Sappota, Coconut, Other	100	48	Surface	Rainfed/ Well	0	0.42	Private Land	76.4374	12.1498
Karigala	Puttashetty	3166	Manually	460	0.40	0.14	Mango, Sappota, Coconut, Other	100	16	Surface	Rainfed/ Well	0	0.14	Private Land	76.4387	12.1465
Karigala	Jagadeesha B	3167	Manually	461/1	1.20	0.42	Mango, Sappota, Coconut, Other	100	48	Surface	Rainfed/ Well	0	0.42	Private Land	76.4438	12.1659
Karigala	Pushpalatha	3168	Manually	461/2	0.40	0.14	Mango, Sappota, Coconut, Other	100	16	Surface	Rainfed/ Well	0	0.14	Private Land	76.4438	12.1659
Karigala	Jogigowda	3169	Manually	473	1.24	0.43	Mango, Sappota, Coconut, Other	100	50	Surface	Rainfed/ Well	0	0.43	Private Land	76.4324	12.1538
Karigala	Ramanayaka	3170	Manually	474	1.20	0.42	Mango, Sappota, Coconut, Other	100	48	Surface	Rainfed/ Well	0	0.42	Private Land	76.4326	12.1532
Karigala	Chikkanayaka	3171	Manually	475	1.20	0.42	Mango, Sappota, Coconut, Other	100	48	Surface	Rainfed/ Well	0	0.42	Private Land	76.4327	12.1527
Karigala	Thimmanayaka	3172	Manually	476	0.40	0.14	Mango, Sappota, Coconut, Other	100	16	Surface	Rainfed/ Well	0	0.14	Private Land	76.4330	12.1522
Karigala	Majeed	3173	Manually	463	1.10	0.39	Mango, Sappota, Coconut, Other	100	44	Surface	Rainfed/ Well	0	0.39	Private Land	76.4367	12.1525
Karigala	H V Suresh	3174	Manually	463/2	0.60	0.21	Mango, Sappota, Coconut, Other	100	24	Surface	Rainfed/ Well	0	0.21	Private Land	76.4367	12.1525
Karigala	Gowramma	3175	Manually	464	1.20	0.42	Mango, Sappota, Coconut, Other	100	48	Surface	Rainfed/ Well	0	0.42	Private Land	76.4371	12.1520
Karigala	Gowramma	3176	Manually	465	1.14	0.40	Mango, Sappota, Coconut, Other	100	46	Surface	Rainfed/ Well	0	0.40	Private Land	76.4375	12.1515
Karigala	Siddegowda	3177	Manually	466	1.18	0.41	Mango, Sappota, Coconut, Other	100	47	Surface	Rainfed/ Well	0	0.41	Private Land	76.4375	12.1512
Bachegowdanahalli	Shivamma	3178	Manually	2/1	0.30	0.11	Mango, Sappota, Coconut, Other	100	12	Surface	Rainfed/ Well	0	0.11	Private Land	76.4325	12.1513
Bachegowdanahalli	Sannaswamy	3179	Manually	2/2	0.26	0.09	Mango, Sappota, Coconut, Other	100	10	Surface	Rainfed/ Well	0	0.09	Private Land	76.4325	12.1513
Bachegowdanahalli	Ningamma	3180	Manually	2/3	0.30	0.11	Mango, Sappota, Coconut, Other	100	12	Surface	Rainfed/ Well	0	0.11	Private Land	76.4325	12.1513
Bachegowdanahalli	Govindanayaka	3181	Manually	2/4	0.21	0.07	Mango, Sappota, Coconut, Other	100	8	Surface	Rainfed/ Well	0	0.07	Private Land	76.4356	12.1591
Bachegowdanahalli	Jayaramanayaka	3182	Manually	2/5	0.21	0.07	Mango, Sappota, Coconut, Other	100	8	Surface	Rainfed/ Well	0	0.07	Private Land	76.4356	12.1591
Bettahalli	suma	3183	Manually	'1/1	0.23	0.08	Mango, Sappota, Coconut, Other	100	9	Surface	Rainfed/ Well	0	0.08	Private Land	76.4356	12.1591
Horamanahalli	Mahadevaswamy	3184	Manually	'1/1	0.34	0.12	Mango, Sappota, Coconut, Other	100	14	Surface	Rainfed/ Well	0	0.12	Private Land	76.4356	12.1591
Horamanahalli	kullappa	3185	Manually	'1/2	1.37	0.48	Mango, Sappota, Coconut, Other	100	55	Surface	Rainfed/ Well	0	0.48	Private Land	76.4356	12.1591
Horamanahalli	siddaramappa	3186	Manually	'1/3	1.27	0.44	Mango, Sappota, Coconut, Other	100	51	Surface	Rainfed/ Well	0	0.44	Private Land	76.4356	12.1591
Horamanahalli	kullappa	3187	Manually	1/4	3.29	1.15	Mango, Sappota, Coconut, Other	100	132	Surface	Rainfed/ Well	0	1.15	Private Land	76.4356	12.1591
Horamanahalli	annayaswamy	3188	Manually	'1/5	1.33	0.47	Mango, Sappota, Coconut, Other	100	53	Surface	Rainfed/ Well	0	0.47	Private Land	76.4356	12.1591
Horamanahalli	mahadevappa	3189	Manually	2	2.24	0.78	Mango, Sappota, Coconut, Other	100	90	Surface	Rainfed/ Well	0	0.78	Private Land	76.4356	12.1591
K. Kannenahalli	Saroamma	3190	Manually	1	0.96	0.34	Mango, Sappota, Coconut, Other	100	38	Surface	Rainfed/ Well	0	0.34	Private Land	76.4381	12.1611
Holehundi	Shanmuga Sundaram	3206	Manually	12/1	0.80	0.28	Mango, Sappota, Coconut, Other	100	32	Surface	Rainfed/ Well	0	0.28	Private Land	76.4224	12.1362
Holehundi	Shanmuga Sundaram	3207	Manually	12/2	0.80	0.28	Mango, Sappota, Coconut, Other	100	32	Surface	Rainfed/ Well	0	0.28	Private Land	76.4224	12.1362
Holehundi	Parameshwaramma	3208	Manually	12/3	1.20	0.42	Mango, Sappota, Coconut, Other	100	48	Surface	Rainfed/ Well	0	0.42	Private Land	76.4224	12.1362
Holehundi	Kempnagowdar	3209	Manually	12/4	0.80	0.28	Mango, Sappota, Coconut, Other	100	32	Surface	Rainfed/ Well	0	0.28	Private Land	76.4224	12.1362
Holehundi	Veerappa	3210	Manually	12/5	1.80	0.63	Mango, Sappota, Coconut, Other	100	72	Surface	Rainfed/ Well	0	0.63	Private Land	76.4224	12.1362
Holehundi	Palaniswamy	3211	Manually	12/6	1.70	0.60	Mango, Sappota, Coconut, Other	100	68	Surface	Rainfed/ Well	0	0.60	Private Land	76.4224	12.1362
Holehundi	Ashoka	3212	Manually	12/7	1.70	0.60	Mango, Sappota, Coconut, Other	100	68	Surface	Rainfed/ Well	0	0.60	Private Land	76.4224	12.1362
Holehundi	Shivkumar	3213	Manually	12/8	0.44	0.15	Mango, Sappota, Coconut, Other	100	18	Surface	Rainfed/ Well	0	0.15	Private Land	76.4224	12.1362
Holehundi	Venkateshnyaka	3214	Manually	15/1	0.60	0.21	Mango, Sappota, Coconut, Other	100	24	Surface	Rainfed/ Well	0	0.21	Private Land	76.4251	12.1358
Holehundi	Chinnamma	3215	Manually	(15	0.20	0.07	Mango, Sappota, Coconut, Other	100	8	Surface	Rainfed/ Well	0	0.07	Private Land	76.4251	12.1358
Holehundi	Somayya	3216	Manually	(15	0.24	0.08	Mango, Sappota, Coconut, Other	100	10	Surface	Rainfed/ Well	0	0.08	Private Land	76.4251	12.1358
Holehundi	Somayya	3217	Manually	(15	0.24	0.08	Mango, Sappota, Coconut, Other	100	10	Surface	Rainfed/ Well	0	0.08	Private Land	76.4251	12.1358
Holehundi	Muttayya	3218	Manually	(16	0.57	0.20	Mango, Sappota, Coconut, Other	100	23	Surface	Rainfed/ Well	0	0.20	Private Land	76.4247	12.1354
Holehundi	Chinnamma	3219	Manually	(16	0.11	0.04	Mango, Sappota, Coconut, Other	100	4	Surface	Rainfed/ Well	0	0.04	Private Land	76.4247	12.1354
Holehundi	Muttayya	3220	Manually	(16	0.57	0.20	Mango, Sappota, Coconut, Other	100	23	Surface	Rainfed/ Well	0	0.20	Private Land	76.4247	12.1354
Holehundi	Chinnamma	3221	Manually	(16	0.11	0.04	Mango, Sappota, Coconut, Other	100	4	Surface	Rainfed/ Well	0	0.04	Private Land	76.4247	12.1354
Holehundi	Chinnamma	3222	Manually	(16	0.15	0.05	Mango, Sappota, Coconut, Other	100	6	Surface	Rainfed/ Well	0	0.05	Private Land	76.4247	12.1354
Holehundi	Muttayya	3223	Manually	(16	0.57	0.20	Mango, Sappota, Coconut, Other	100	23	Surface	Rainfed/ Well	0	0.20	Private Land	76.4247	12.1354
Holehundi	Lakshamma	3224	Manually	(16	0.40	0.14	Mango, Sappota, Coconut, Other	100	16	Surface	Rainfed/ Well	0	0.14	Private Land	76.4247	12.1354

Village Name	Farmer Name:	Farmer Code	Rate Type (Manually/Machinery)	Survey No:	Total Area (Ha.)	Proposed Area (Ha.)	Activity/Model/Plant/Crop Name :	Number of Plants Per Ha	No. of plants	Method of Irrigation (Drip/Ring/Surface)	Source of Irrigation (Canal/Rainfed/Well)	Area as per Type Of Land (Ha.)		Ownership of Land (Community Land/ Private Land/Other Land)	Latitude (Deg-Min-Sec)	Longitude (Deg-Min-Sec)
												Waste Land	Cultivable			
Holehundi	Muttayya	3225	Manually	(16)	0.57	0.20	Mango, Sappota, Coconut, Other	100	23	Surface	Rainfed/ Well	0	0.20	Private Land	76.4247	12.1354
Holehundi	Amthjoshi	3226	Manually	(17)	0.51	0.18	Mango, Sappota, Coconut, Other	100	20	Surface	Rainfed/ Well	0	0.18	Private Land	76.4267	12.1350
Holehundi	Shaila	3227	Manually	(17)	0.83	0.29	Mango, Sappota, Coconut, Other	100	33	Surface	Rainfed/ Well	0	0.29	Private Land	76.4267	12.1350
Holehundi	Dasayya	3228	Manually	(11)	0.15	0.05	Mango, Sappota, Coconut, Other	100	6	Surface	Rainfed/ Well	0	0.05	Private Land	76.4260	12.1343
Holehundi	Shreekanta	3229	Manually	(11)	0.54	0.19	Mango, Sappota, Coconut, Other	100	22	Surface	Rainfed/ Well	0	0.19	Private Land	76.4260	12.1343
Holehundi	Shreekanta	3230	Manually	(11)	0.40	0.14	Mango, Sappota, Coconut, Other	100	16	Surface	Rainfed/ Well	0	0.14	Private Land	76.4260	12.1343
Holehundi	Rajesh	3231	Manually	(23)	0.80	0.28	Mango, Sappota, Coconut, Other	100	32	Surface	Rainfed/ Well	0	0.28	Private Land	76.4238	12.1344
Holehundi	Thimmayya	3232	Manually	(23)	0.78	0.27	Mango, Sappota, Coconut, Other	100	31	Surface	Rainfed/ Well	0	0.27	Private Land	76.4244	12.1344
Holehundi	Mahadevayya	3233	Manually	(23)	0.66	0.23	Mango, Sappota, Coconut, Other	100	26	Surface	Rainfed/ Well	0	0.23	Private Land	76.4249	12.1343
Holehundi	Dasayya	3234	Manually	(23)	0.15	0.05	Mango, Sappota, Coconut, Other	100	6	Surface	Rainfed/ Well	0	0.05	Private Land	76.4249	12.1343
Holehundi	Chinnamma	3235	Manually	(23)	0.14	0.05	Mango, Sappota, Coconut, Other	100	6	Surface	Rainfed/ Well	0	0.05	Private Land	76.4254	12.1343
Holehundi	Dasayya	3236	Manually	(13)	0.15	0.05	Mango, Sappota, Coconut, Other	100	6	Surface	Rainfed/ Well	0	0.05	Private Land	76.4278	12.1163
Holehundi	Somayya	3237	Manually	(13)	0.40	0.14	Mango, Sappota, Coconut, Other	100	16	Surface	Rainfed/ Well	0	0.14	Private Land	76.4278	12.1163
Holehundi	Riyaz Ahmed	3238	Manually	(22)	0.36	0.13	Mango, Sappota, Coconut, Other	100	14	Surface	Rainfed/ Well	0	0.13	Private Land	76.4300	12.1353
Holehundi	Riyaz Ahmed	3239	Manually	(22)	0.36	0.13	Mango, Sappota, Coconut, Other	100	14	Surface	Rainfed/ Well	0	0.13	Private Land	76.4300	12.1353
Holehundi	Riyaz Ahmed	3240	Manually	(24)	0.32	0.11	Mango, Sappota, Coconut, Other	100	13	Surface	Rainfed/ Well	0	0.11	Private Land	76.4300	12.1353
Holehundi	Riyaz Ahmed	3241	Manually	(24)	0.32	0.11	Mango, Sappota, Coconut, Other	100	13	Surface	Rainfed/ Well	0	0.11	Private Land	76.4294	12.1354
Holehundi	Marimadaya	3242	Manually	(24)	0.33	0.12	Mango, Sappota, Coconut, Other	100	13	Surface	Rainfed/ Well	0	0.12	Private Land	76.4267	12.1350
Holehundi	Thimmegowda	3243	Manually	(25)	0.44	0.15	Mango, Sappota, Coconut, Other	100	18	Surface	Rainfed/ Well	0	0.15	Private Land	76.4308	12.1349
Holehundi	Riyaz Ahmed	3244	Manually	(20)	0.79	0.28	Mango, Sappota, Coconut, Other	100	32	Surface	Rainfed/ Well	0	0.28	Private Land	76.4292	12.1347
Holehundi	Rangayya	3245	Manually	(19)	0.59	0.21	Mango, Sappota, Coconut, Other	100	24	Surface	Rainfed/ Well	0	0.21	Private Land	76.4286	12.1347
Holehundi	Anusaya	3246	Manually	(18)	0.64	0.22	Mango, Sappota, Coconut, Other	100	26	Surface	Rainfed/ Well	0	0.22	Private Land	76.4238	12.1344
Holehundi	Kamalamma	3247	Manually	(31)	0.20	0.07	Mango, Sappota, Coconut, Other	100	8	Surface	Rainfed/ Well	0	0.07	Private Land	76.4244	12.1344
Holehundi	Rangayya	3248	Manually	(31)	0.83	0.29	Mango, Sappota, Coconut, Other	100	33	Surface	Rainfed/ Well	0	0.29	Private Land	76.4298	12.1345
Holehundi	Ravikumar	3249	Manually	(26)	0.23	0.08	Mango, Sappota, Coconut, Other	100	9	Surface	Rainfed/ Well	0	0.08	Private Land	76.4254	12.1343
Holehundi	Byrappa	3250	Manually	(26)	0.76	0.27	Mango, Sappota, Coconut, Other	100	30	Surface	Rainfed/ Well	0	0.27	Private Land	76.4260	12.1343
Holehundi	Thimmayya	3251	Manually	(27)	0.41	0.14	Mango, Sappota, Coconut, Other	100	16	Surface	Rainfed/ Well	0	0.14	Private Land	76.4249	12.1343
Holehundi	Shylaja	3252	Manually	(25)	0.45	0.16	Mango, Sappota, Coconut, Other	100	18	Surface	Rainfed/ Well	0	0.16	Private Land	76.4277	12.1346
Holehundi	Nagaratnamma	3253	Manually	(29)	0.43	0.15	Mango, Sappota, Coconut, Other	100	17	Surface	Rainfed/ Well	0	0.15	Private Land	76.4307	12.1342
Holehundi	Shivamallu	3254	Manually	(24)	0.50	0.18	Mango, Sappota, Coconut, Other	100	20	Surface	Rainfed/ Well	0	0.18	Private Land	76.4275	12.1338
Holehundi	Jayaramu	3255	Manually	(24)	0.43	0.15	Mango, Sappota, Coconut, Other	100	17	Surface	Rainfed/ Well	0	0.15	Private Land	76.4248	12.1330
Holehundi	Sarojamma	3256	Manually	(24)	0.32	0.11	Mango, Sappota, Coconut, Other	100	13	Surface	Rainfed/ Well	0	0.11	Private Land	76.4257	12.1333
Holehundi	Chinnaswamy	3257	Manually	(20)	1.24	0.43	Mango, Sappota, Coconut, Other	100	50	Surface	Rainfed/ Well	0	0.43	Private Land	76.4273	12.1334
Holehundi	Shivamallu	3258	Manually	(24)	0.20	0.07	Mango, Sappota, Coconut, Other	100	8	Surface	Rainfed/ Well	0	0.07	Private Land	76.4273	12.1329
Holehundi	Jayramu	3259	Manually	(24)	0.30	0.11	Mango, Sappota, Coconut, Other	100	12	Surface	Rainfed/ Well	0	0.11	Private Land	76.4256	12.1328
Holehundi	Sarojamma	3260	Manually	(24)	1.21	0.42	Mango, Sappota, Coconut, Other	100	48	Surface	Rainfed/ Well	0	0.42	Private Land	76.4242	12.1319
Holehundi	Ramesha	3261	Manually	(24)	0.16	0.06	Mango, Sappota, Coconut, Other	100	6	Surface	Rainfed/ Well	0	0.06	Private Land	76.4252	12.1318
Holehundi	Golayya	3262	Manually	(23)	0.81	0.28	Mango, Sappota, Coconut, Other	100	32	Surface	Rainfed/ Well	0	0.28	Private Land	76.4257	12.1333
Holehundi	Siddaramu	3263	Manually	(23)	0.29	0.10	Mango, Sappota, Coconut, Other	100	12	Surface	Rainfed/ Well	0	0.10	Private Land	76.4273	12.1334
Holehundi	Kariyayya	3264	Manually	(30)	0.38	0.13	Mango, Sappota, Coconut, Other	100	15	Surface	Rainfed/ Well	0	0.13	Private Land	76.4289	12.1338
Holehundi	Ammanamma	3265	Manually	(30)	0.19	0.07	Mango, Sappota, Coconut, Other	100	8	Surface	Rainfed/ Well	0	0.07	Private Land	76.4289	12.1338
Holehundi	Puttachandramma	3266	Manually	(30)	0.27	0.09	Mango, Sappota, Coconut, Other	100	11	Surface	Rainfed/ Well	0	0.09	Private Land	76.4289	12.1338
Holehundi	Basavraju	3267	Manually	(24)	0.37	0.13	Mango, Sappota, Coconut, Other	100	15	Surface	Rainfed/ Well	0	0.13	Private Land	76.4517	12.1434
Holehundi	Kariyayya	3268	Manually	(24)	0.10	0.04	Mango, Sappota, Coconut, Other	100	4	Surface	Rainfed/ Well	0	0.04	Private Land	76.4517	12.1434
Holehundi	Dodda Basavayya	3269	Manually	(24)	0.85	0.30	Mango, Sappota, Coconut, Other	100	34	Surface	Rainfed/ Well	0	0.30	Private Land	76.4519	12.1424
Holehundi	Siddayya	3270	Manually	(32)	0.70	0.25	Mango, Sappota, Coconut, Other	100	28	Surface	Rainfed/ Well	0	0.25	Private Land	76.4444	12.1335
Holehundi	Chinswamy	3271	Manually	(24)	0.42	0.15	Mango, Sappota, Coconut, Other	100	17	Surface	Rainfed/ Well	0	0.15	Private Land	76.4257	12.1333
Holehundi	Shivmallu	3272	Manually	(24)	1.38	0.48	Mango, Sappota, Coconut, Other	100	55	Surface	Rainfed/ Well	0	0.48	Private Land	76.4257	12.1333
Holehundi	Chinnaswamy	3273	Manually	(24)	0.42	0.15	Mango, Sappota, Coconut, Other	100	17	Surface	Rainfed/ Well	0	0.15	Private Land	76.4257	12.1333
Holehundi	Shivmallu	3274	Manually	(24)	0.38	0.13	Mango, Sappota, Coconut, Other	100	15	Surface	Rainfed/ Well	0	0.13	Private Land	76.4257	12.1333
Kodichamanahalli	Rajakshmi	3275	Manually	(4/1)	0.53	0.19	Mango, Sappota, Coconut, Other	100	21	Surface	Rainfed/ Well	0	0.19	Private Land	76.4185	12.1445

Village Name	Farmer Name:	Farmer Code	Rate Type (Manually/Machinery)	Survey No:	Total Area (Ha.)	Proposed Area (Ha.)	Activity/Model/Plant/Crop Name :	Number of Plants Per Ha	No. of plants	Method of Irrigation (Drip/Ring/Surface)	Source of Irrigation (Canal/Rainfed/Well)	Area as per Type Of Land (Ha.)		Ownership of Land (Community Land/ Private Land/Other Land)	Latitude (Deg-Min-Sec)	Longitude (Deg-Min-Sec)
												Waste Land	Cultivable			
Kodichamanahalli	Puttegowda	3276	Manually	(4/2)	0.14	0.05	Mango, Sappota, Coconut, Other	100	6	Surface	Rainfed/ Well	0	0.05	Private Land	76.4185	12.1445
Kodichamanahalli	Rajlakshmi	3277	Manually	(4/3)	0.27	0.09	Mango, Sappota, Coconut, Other	100	11	Surface	Rainfed/ Well	0	0.09	Private Land	76.4185	12.1445
Kodichamanahalli	Rajlakshmi	3278	Manually	(4/4)	0.28	0.10	Mango, Sappota, Coconut, Other	100	11	Surface	Rainfed/ Well	0	0.10	Private Land	76.4185	12.1445
Kodichamanahalli	Rajlakshmi	3279	Manually	(4/5)	0.14	0.05	Mango, Sappota, Coconut, Other	100	6	Surface	Rainfed/ Well	0	0.05	Private Land	76.4185	12.1445
Kodichamanahalli	Sakamma	3280	Manually	(5/1)	0.69	0.24	Mango, Sappota, Coconut, Other	100	28	Surface	Rainfed/ Well	0	0.24	Private Land	76.4174	12.1442
Kodichamanahalli	Puttegowda	3281	Manually	(5	0.15	0.05	Mango, Sappota, Coconut, Other	100	6	Surface	Rainfed/ Well	0	0.05	Private Land	76.4174	12.1442
Kodichamanahalli	Rajlakshmi	3282	Manually	(5	0.26	0.09	Mango, Sappota, Coconut, Other	100	10	Surface	Rainfed/ Well	0	0.09	Private Land	76.4174	12.1442
Kodichamanahalli	Rajlakshmi	3283	Manually	(5	0.31	0.11	Mango, Sappota, Coconut, Other	100	12	Surface	Rainfed/ Well	0	0.11	Private Land	76.4174	12.1442
Kodichamanahalli	Harisha	3284	Manually	(5	1.07	0.37	Mango, Sappota, Coconut, Other	100	43	Surface	Rainfed/ Well	0	0.37	Private Land	76.4174	12.1442
Kodichamanahalli	Lakshmanegowda	3285	Manually	(5	0.15	0.05	Mango, Sappota, Coconut, Other	100	6	Surface	Rainfed/ Well	0	0.05	Private Land	76.4174	12.1442
Kodichamanahalli	Suresh	3286	Manually	(6	0.39	0.14	Mango, Sappota, Coconut, Other	100	16	Surface	Rainfed/ Well	0	0.14	Private Land	76.4173	12.1428
Kodichamanahalli	Suresh	3287	Manually	(6	0.35	0.12	Mango, Sappota, Coconut, Other	100	14	Surface	Rainfed/ Well	0	0.12	Private Land	76.4173	12.1428
Kodichamanahalli	Thimmayya	3288	Manually	(6	0.40	0.14	Mango, Sappota, Coconut, Other	100	16	Surface	Rainfed/ Well	0	0.14	Private Land	76.4173	12.1428
Kodichamanahalli	Bettegowda	3289	Manually	(7	0.65	0.23	Mango, Sappota, Coconut, Other	100	26	Surface	Rainfed/ Well	0	0.23	Private Land	76.4187	12.1407
Kodichamanahalli	Kataregowda	3290	Manually	(7	0.51	0.18	Mango, Sappota, Coconut, Other	100	20	Surface	Rainfed/ Well	0	0.18	Private Land	76.4187	12.1407
Kodichamanahalli	Marigowda	3291	Manually	(7	0.51	0.18	Mango, Sappota, Coconut, Other	100	20	Surface	Rainfed/ Well	0	0.18	Private Land	76.4187	12.1407
Kodichamanahalli	Doddegowda	3292	Manually	(7	0.51	0.18	Mango, Sappota, Coconut, Other	100	20	Surface	Rainfed/ Well	0	0.18	Private Land	76.4187	12.1407
Kodichamanahalli	Chikthayamma	3293	Manually	(7	0.33	0.12	Mango, Sappota, Coconut, Other	100	13	Surface	Rainfed/ Well	0	0.12	Private Land	76.4187	12.1407
Kodichamanahalli	Hettegowda	3294	Manually	(7	0.33	0.12	Mango, Sappota, Coconut, Other	100	13	Surface	Rainfed/ Well	0	0.12	Private Land	76.4187	12.1407
Kodichamanahalli	Siddegowda	3295	Manually	(7	0.17	0.06	Mango, Sappota, Coconut, Other	100	7	Surface	Rainfed/ Well	0	0.06	Private Land	76.4187	12.1407
Kodichamanahalli	Thimmegowda	3296	Manually	(7	0.17	0.06	Mango, Sappota, Coconut, Other	100	7	Surface	Rainfed/ Well	0	0.06	Private Land	76.4187	12.1407
Kodichamanahalli	Dundayya	3297	Manually	(7	0.25	0.09	Mango, Sappota, Coconut, Other	100	10	Surface	Rainfed/ Well	0	0.09	Private Land	76.4187	12.1407
Kodichamanahalli	Dundayya	3298	Manually	(7	0.19	0.07	Mango, Sappota, Coconut, Other	100	8	Surface	Rainfed/ Well	0	0.07	Private Land	76.4187	12.1407
Kodichamanahalli	Kalswamy	3299	Manually	(7	0.19	0.07	Mango, Sappota, Coconut, Other	100	8	Surface	Rainfed/ Well	0	0.07	Private Land	76.4187	12.1407
Kodichamanahalli	Ramegowda	3300	Manually	(7	0.38	0.13	Mango, Sappota, Coconut, Other	100	15	Surface	Rainfed/ Well	0	0.13	Private Land	76.4187	12.1407
Kodichamanahalli	Puttanajayya	3301	Manually	(7	0.26	0.09	Mango, Sappota, Coconut, Other	100	10	Surface	Rainfed/ Well	0	0.09	Private Land	76.4187	12.1407
Kodichamanahalli	Nagegowda	3302	Manually	(7	0.25	0.09	Mango, Sappota, Coconut, Other	100	10	Surface	Rainfed/ Well	0	0.09	Private Land	76.4187	12.1407
Kodichamanahalli	Putalamma	3303	Manually	7/4	0.45	0.16	Mango, Sappota, Coconut, Other	100	18	Surface	Rainfed/ Well	0	0.16	Private Land	76.4187	12.1407
Kodichamanahalli	Putalamma	3304	Manually	7/1	0.60	0.21	Mango, Sappota, Coconut, Other	100	24	Surface	Rainfed/ Well	0	0.21	Private Land	76.4187	12.1407
Kodichamanahalli	Putalamma	3305	Manually	7/1	0.13	0.05	Mango, Sappota, Coconut, Other	100	5	Surface	Rainfed/ Well	0	0.05	Private Land	76.4187	12.1407
Kodichamanahalli	Siddarameshwara	3306	Manually	7/1	0.96	0.34	Mango, Sappota, Coconut, Other	100	38	Surface	Rainfed/ Well	0	0.34	Private Land	76.4187	12.1407
Kodichamanahalli	Chikthayamma	3307	Manually	7/1	0.35	0.12	Mango, Sappota, Coconut, Other	100	14	Surface	Rainfed/ Well	0	0.12	Private Land	76.4187	12.1407
Kodichamanahalli	Chikthayamma	3308	Manually	7/1	0.35	0.12	Mango, Sappota, Coconut, Other	100	14	Surface	Rainfed/ Well	0	0.12	Private Land	76.4187	12.1407
Kodichamanahalli	Cheluvegowda	3309	Manually	7/1	0.35	0.12	Mango, Sappota, Coconut, Other	100	14	Surface	Rainfed/ Well	0	0.12	Private Land	76.4187	12.1407
Kodichamanahalli	Siddaya	3310	Manually	7/2	0.44	0.15	Mango, Sappota, Coconut, Other	100	18	Surface	Rainfed/ Well	0	0.15	Private Land	76.4187	12.1407
Kodichamanahalli	Narasamma	3311	Manually	(7	0.48	0.17	Mango, Sappota, Coconut, Other	100	19	Surface	Rainfed/ Well	0	0.17	Private Land	76.4187	12.1407
Kodichamanahalli	Marakalegowda	3312	Manually	(7	0.19	0.07	Mango, Sappota, Coconut, Other	100	8	Surface	Rainfed/ Well	0	0.07	Private Land	76.4187	12.1407
Kodichamanahalli	Marakalegowda	3313	Manually	(7	0.12	0.04	Mango, Sappota, Coconut, Other	100	5	Surface	Rainfed/ Well	0	0.04	Private Land	76.4187	12.1407
Kodichamanahalli	Mahendranatha	3314	Manually	(7	0.12	0.04	Mango, Sappota, Coconut, Other	100	5	Surface	Rainfed/ Well	0	0.04	Private Land	76.4187	12.1407
Kodichamanahalli	Sanama	3315	Manually	(7	0.40	0.14	Mango, Sappota, Coconut, Other	100	16	Surface	Rainfed/ Well	0	0.14	Private Land	76.4187	12.1407
Kodichamanahalli	Cheluvachari	3316	Manually	(7	0.24	0.08	Mango, Sappota, Coconut, Other	100	10	Surface	Rainfed/ Well	0	0.08	Private Land	76.4187	12.1407
Kodichamanahalli	Sannayya	3317	Manually	(7	0.08	0.03	Mango, Sappota, Coconut, Other	100	3	Surface	Rainfed/ Well	0	0.03	Private Land	76.4187	12.1407
Kodichamanahalli	Varasachari	3318	Manually	(7	0.32	0.11	Mango, Sappota, Coconut, Other	100	13	Surface	Rainfed/ Well	0	0.11	Private Land	76.4187	12.1407
Kodichamanahalli	Chikkabasavegowda	3319	Manually	(7	0.49	0.17	Mango, Sappota, Coconut, Other	100	20	Surface	Rainfed/ Well	0	0.17	Private Land	76.4187	12.1407
Kodichamanahalli	Neelamma	3320	Manually	(7	0.24	0.08	Mango, Sappota, Coconut, Other	100	10	Surface	Rainfed/ Well	0	0.08	Private Land	76.4187	12.1407
Kodichamanahalli	Neelamma	3321	Manually	(7	0.17	0.06	Mango, Sappota, Coconut, Other	100	7	Surface	Rainfed/ Well	0	0.06	Private Land	76.4187	12.1407
Kodichamanahalli	Shanmuga Sundaram	3322	Manually	(7	1.04	0.36	Mango, Sappota, Coconut, Other	100	42	Surface	Rainfed/ Well	0	0.36	Private Land	76.4187	12.1407
Kodichamanahalli	Padamma	3323	Manually	(7	0.20	0.07	Mango, Sappota, Coconut, Other	100	8	Surface	Rainfed/ Well	0	0.07	Private Land	76.4187	12.1407
Kodichamanahalli	Lakshamma	3324	Manually	(7	0.20	0.07	Mango, Sappota, Coconut, Other	100	8	Surface	Rainfed/ Well	0	0.07	Private Land	76.4187	12.1407
Kodichamanahalli	Rudregowda	3325	Manually	(7	0.20	0.07	Mango, Sappota, Coconut, Other	100	8	Surface	Rainfed/ Well	0	0.07	Private Land	76.4187	12.1407
Kodichamanahalli	Siddegowda	3326	Manually	(7	0.20	0.07	Mango, Sappota, Coconut, Other	100	8	Surface	Rainfed/ Well	0	0.07	Private Land	76.4187	12.1407



Village Name	Farmer Name:	Farmer Code	Rate Type (Manually/Machinery)	Survey No:	Total Area (Ha.)	Proposed Area (Ha.)	Activity/Model/Plant/Crop Name :	Number of Plants Per Ha	No. of plants	Method of Irrigation (Drip/Ring/Surface)	Source of Irrigation (Canal/Rainfed/Well)	Area as per Type Of Land (Ha.)		Ownership of Land (Community Land/ Private Land/Other Land)	Latitude (Deg-Min-Sec)	Longitude (Deg-Min-Sec)
												Waste Land	Cultivable			
Kodichamanahalli	Ramdas	3327	Manually	7/3	0.40	0.14	Mango, Sappota, Coconut, Other	100	16	Surface	Rainfed/ Well	0	0.14	Private Land	76.4187	12.1407
Kodichamanahalli	Ramdas	3328	Manually	7/3	0.38	0.13	Mango, Sappota, Coconut, Other	100	15	Surface	Rainfed/ Well	0	0.13	Private Land	76.4187	12.1407
Kodichamanahalli	Mahadevamma	3329	Manually	7/3	0.20	0.07	Mango, Sappota, Coconut, Other	100	8	Surface	Rainfed/ Well	0	0.07	Private Land	76.4187	12.1407
Kodichamanahalli	Mahadevgowda	3330	Manually	7/3	0.20	0.07	Mango, Sappota, Coconut, Other	100	8	Surface	Rainfed/ Well	0	0.07	Private Land	76.4187	12.1407
Kodichamanahalli	Kendaganegowda	3331	Manually	7/3	0.20	0.07	Mango, Sappota, Coconut, Other	100	8	Surface	Rainfed/ Well	0	0.07	Private Land	76.4187	12.1407
Kodichamanahalli	Nagegowda	3332	Manually	7/4	0.10	0.04	Mango, Sappota, Coconut, Other	100	4	Surface	Rainfed/ Well	0	0.04	Private Land	76.4187	12.1407
Kodichamanahalli	Chikkamma	3333	Manually	8/3	1.20	0.42	Mango, Sappota, Coconut, Other	100	48	Surface	Rainfed/ Well	0	0.42	Private Land	76.4158	12.1400
Kodichamanahalli	Thimmayya	3334	Manually	8/3	1.60	0.56	Mango, Sappota, Coconut, Other	100	64	Surface	Rainfed/ Well	0	0.56	Private Land	76.4158	12.1400
Kodichamanahalli	Indramma	3335	Manually	8/3	0.20	0.07	Mango, Sappota, Coconut, Other	100	8	Surface	Rainfed/ Well	0	0.07	Private Land	76.4158	12.1400
Kodichamanahalli	Siddaramegowda	3336	Manually	8/3	0.30	0.11	Mango, Sappota, Coconut, Other	100	12	Surface	Rainfed/ Well	0	0.11	Private Land	76.4158	12.1400
Kodichamanahalli	Chandrashekhara	3337	Manually	8/3	0.40	0.14	Mango, Sappota, Coconut, Other	100	16	Surface	Rainfed/ Well	0	0.14	Private Land	76.4158	12.1400
Kodichamanahalli	Dodsingamma	3338	Manually	8/3	0.60	0.21	Mango, Sappota, Coconut, Other	100	24	Surface	Rainfed/ Well	0	0.21	Private Land	76.4158	12.1400
Kodichamanahalli	Puroshathamma	3339	Manually	8/3	1.40	0.49	Mango, Sappota, Coconut, Other	100	56	Surface	Rainfed/ Well	0	0.49	Private Land	76.4158	12.1400
Kodichamanahalli	Chandrakumari	3340	Manually	8/3	1.60	0.56	Mango, Sappota, Coconut, Other	100	64	Surface	Rainfed/ Well	0	0.56	Private Land	76.4158	12.1400
Kodichamanahalli	Sachin	3341	Manually	8/3	0.40	0.14	Mango, Sappota, Coconut, Other	100	16	Surface	Rainfed/ Well	0	0.14	Private Land	76.4158	12.1400
Kodichamanahalli	Lakshamma	3342	Manually	8/3	0.80	0.28	Mango, Sappota, Coconut, Other	100	32	Surface	Rainfed/ Well	0	0.28	Private Land	76.4158	12.1400
Kodichamanahalli	Puttaveeramma	3343	Manually	8/3	0.80	0.28	Mango, Sappota, Coconut, Other	100	32	Surface	Rainfed/ Well	0	0.28	Private Land	76.4158	12.1400
Kodichamanahalli	Rangayya	3344	Manually	9/7	1.07	0.37	Mango, Sappota, Coconut, Other	100	43	Surface	Rainfed/ Well	0	0.37	Private Land	76.4160	12.1437
Kodichamanahalli	Narsimegowda	3345	Manually	9/3	0.55	0.19	Mango, Sappota, Coconut, Other	100	22	Surface	Rainfed/ Well	0	0.19	Private Land	76.4160	12.1437
Kodichamanahalli	Putswamegowda	3346	Manually	9/3	0.53	0.19	Mango, Sappota, Coconut, Other	100	21	Surface	Rainfed/ Well	0	0.19	Private Land	76.4160	12.1437
Kodichamanahalli	Lingegowda	3347	Manually	10/3	2.50	0.88	Mango, Sappota, Coconut, Other	100	100	Surface	Rainfed/ Well	0	0.88	Private Land	76.4146	12.1438
Kodichamanahalli	Ningamma	3348	Manually	10/3	2.25	0.79	Mango, Sappota, Coconut, Other	100	90	Surface	Rainfed/ Well	0	0.79	Private Land	76.4146	12.1438
Kodichamanahalli	Thayamma	3349	Manually	10/3	1.60	0.56	Mango, Sappota, Coconut, Other	100	64	Surface	Rainfed/ Well	0	0.56	Private Land	76.4146	12.1438
Kodichamanahalli	Puttegowda	3350	Manually	11/3	0.48	0.17	Mango, Sappota, Coconut, Other	100	19	Surface	Rainfed/ Well	0	0.17	Private Land	76.4131	12.1445
Kodichamanahalli	Venkategowda	3351	Manually	11/3	0.52	0.18	Mango, Sappota, Coconut, Other	100	21	Surface	Rainfed/ Well	0	0.18	Private Land	76.4131	12.1445
Kodichamanahalli	Thimmegowda	3352	Manually	11/3	0.51	0.18	Mango, Sappota, Coconut, Other	100	20	Surface	Rainfed/ Well	0	0.18	Private Land	76.4131	12.1445
Kodichamanahalli	Puttaswamegowda	3353	Manually	11/3	0.52	0.18	Mango, Sappota, Coconut, Other	100	21	Surface	Rainfed/ Well	0	0.18	Private Land	76.4131	12.1445
Kodichamanahalli	Puttegowda	3354	Manually	11/3	0.40	0.14	Mango, Sappota, Coconut, Other	100	16	Surface	Rainfed/ Well	0	0.14	Private Land	76.4131	12.1445
Kodichamanahalli	Swamy	3355	Manually	11/3	0.42	0.15	Mango, Sappota, Coconut, Other	100	17	Surface	Rainfed/ Well	0	0.15	Private Land	76.4131	12.1445
Kodichamanahalli	Venkategowda	3356	Manually	11/3	0.43	0.15	Mango, Sappota, Coconut, Other	100	17	Surface	Rainfed/ Well	0	0.15	Private Land	76.4131	12.1445
Kodichamanahalli	Thimmegowda	3357	Manually	11/3	0.43	0.15	Mango, Sappota, Coconut, Other	100	17	Surface	Rainfed/ Well	0	0.15	Private Land	76.4131	12.1445
Kodichamanahalli	Narsimegowda	3358	Manually	11/3	0.43	0.15	Mango, Sappota, Coconut, Other	100	17	Surface	Rainfed/ Well	0	0.15	Private Land	76.4131	12.1445
Kodichamanahalli	Shivannegowda	3359	Manually	11/3	0.43	0.15	Mango, Sappota, Coconut, Other	100	17	Surface	Rainfed/ Well	0	0.15	Private Land	76.4131	12.1445
Kodichamanahalli	Lakshmi	3360	Manually	12/3	1.00	0.35	Mango, Sappota, Coconut, Other	100	40	Surface	Rainfed/ Well	0	0.35	Private Land	76.4133	12.1425
Kodichamanahalli	Hettegowda	3361	Manually	12/3	1.00	0.35	Mango, Sappota, Coconut, Other	100	40	Surface	Rainfed/ Well	0	0.35	Private Land	76.4133	12.1425
Kodichamanahalli	Swamegowda	3362	Manually	12/3	1.00	0.35	Mango, Sappota, Coconut, Other	100	40	Surface	Rainfed/ Well	0	0.35	Private Land	76.4133	12.1425
Kodichamanahalli	Hombegowda	3363	Manually	13/3	0.60	0.21	Mango, Sappota, Coconut, Other	100	24	Surface	Rainfed/ Well	0	0.21	Private Land	76.4122	12.1425
Kodichamanahalli	Rangayya	3364	Manually	13/3	0.28	0.10	Mango, Sappota, Coconut, Other	100	11	Surface	Rainfed/ Well	0	0.10	Private Land	76.4122	12.1425
Kodichamanahalli	Venkategowda	3365	Manually	13/3	0.60	0.21	Mango, Sappota, Coconut, Other	100	24	Surface	Rainfed/ Well	0	0.21	Private Land	76.4122	12.1425
Kodichamanahalli	Puttegowda	3366	Manually	13/3	0.60	0.21	Mango, Sappota, Coconut, Other	100	24	Surface	Rainfed/ Well	0	0.21	Private Land	76.4122	12.1425
Kodichamanahalli	Chikthayamma	3367	Manually	13/3	1.00	0.35	Mango, Sappota, Coconut, Other	100	40	Surface	Rainfed/ Well	0	0.35	Private Land	76.4122	12.1425
Kodichamanahalli	Swamigowda	3368	Manually	13/3	0.53	0.19	Mango, Sappota, Coconut, Other	100	21	Surface	Rainfed/ Well	0	0.19	Private Land	76.4103	12.1416
Kodichamanahalli	Nagesha	3369	Manually	13/3	0.63	0.22	Mango, Sappota, Coconut, Other	100	25	Surface	Rainfed/ Well	0	0.22	Private Land	76.4103	12.1416
Kodichamanahalli	Swamigowda	3370	Manually	13/3	0.63	0.22	Mango, Sappota, Coconut, Other	100	25	Surface	Rainfed/ Well	0	0.22	Private Land	76.4103	12.1416
Kodichamanahalli	Kalyanamma	3371	Manually	13/3	0.63	0.22	Mango, Sappota, Coconut, Other	100	25	Surface	Rainfed/ Well	0	0.22	Private Land	76.4103	12.1416
Kodichamanahalli	Indregowda	3372	Manually	13/3	0.64	0.22	Mango, Sappota, Coconut, Other	100	26	Surface	Rainfed/ Well	0	0.22	Private Land	76.4103	12.1416
Kodichamanahalli	Papegowda	3373	Manually	13/3	0.53	0.19	Mango, Sappota, Coconut, Other	100	21	Surface	Rainfed/ Well	0	0.19	Private Land	76.4103	12.1416
Kodichamanahalli	Shivannegowda	3374	Manually	13/3	0.53	0.19	Mango, Sappota, Coconut, Other	100	21	Surface	Rainfed/ Well	0	0.19	Private Land	76.4103	12.1416
Kodichamanahalli	Swamegowda	3375	Manually	13/3	0.32	0.11	Mango, Sappota, Coconut, Other	100	13	Surface	Rainfed/ Well	0	0.11	Private Land	76.4103	12.1416
Kodichamanahalli	Papegowda	3376	Manually	13/3	0.31	0.11	Mango, Sappota, Coconut, Other	100	12	Surface	Rainfed/ Well	0	0.11	Private Land	76.4103	12.1416
Kodichamanahalli	Shivannegowda	3377	Manually	13/3	0.31	0.11	Mango, Sappota, Coconut, Other	100	12	Surface	Rainfed/ Well	0	0.11	Private Land	76.4103	12.1416

Village Name	Farmer Name:	Farmer Code	Rate Type (Manually/Machinery)	Survey No:	Total Area (Ha.)	Proposed Area (Ha.)	Activity/Model/Plant/Crop Name :	Number of Plants Per Ha	No. of plants	Method of Irrigation (Drip/Ring/Surface)	Source of Irrigation (Canal/Rainfed/Well)	Area as per Type Of Land (Ha.)		Ownership of Land (Community Land/ Private Land/Other Land)	Latitude (Deg-Min-Sec)	Longitude (Deg-Min-Sec)
												Waste Land	Cultivable			
Kodichamanahalli	Cheluvegowda	3378	Manually	(16	0.46	0.16	Mango, Sappota, Coconut, Other	100	18	Surface	Rainfed/ Well	0	0.16	Private Land	76.4122	12.1409
Kodichamanahalli	Indregowda	3379	Manually	(16	0.45	0.16	Mango, Sappota, Coconut, Other	100	18	Surface	Rainfed/ Well	0	0.16	Private Land	76.4122	12.1409
Kodichamanahalli	Kalyanamma	3380	Manually	(16	0.46	0.16	Mango, Sappota, Coconut, Other	100	18	Surface	Rainfed/ Well	0	0.16	Private Land	76.4122	12.1409
Kodichamanahalli	Shivaregowda	3381	Manually	(16	0.46	0.16	Mango, Sappota, Coconut, Other	100	18	Surface	Rainfed/ Well	0	0.16	Private Land	76.4122	12.1409
Kodichamanahalli	Chennegowda	3382	Manually	(17	2.00	0.70	Mango, Sappota, Coconut, Other	100	80	Surface	Rainfed/ Well	0	0.70	Private Land	76.4107	12.1408
Kodichamanahalli	Thayamma	3383	Manually	(25	0.81	0.28	Mango, Sappota, Coconut, Other	100	32	Surface	Rainfed/ Well	0	0.28	Private Land	76.4142	12.1461
Kodichamanahalli	Puttamadegowda	3384	Manually	(25	1.00	0.35	Mango, Sappota, Coconut, Other	100	40	Surface	Rainfed/ Well	0	0.35	Private Land	76.4142	12.1461
Kodichamanahalli	Thimmegowda	3385	Manually	(25	0.91	0.32	Mango, Sappota, Coconut, Other	100	36	Surface	Rainfed/ Well	0	0.32	Private Land	76.4142	12.1461
Kodichamanahalli	Puttaswamegowda	3386	Manually	(24	0.80	0.28	Mango, Sappota, Coconut, Other	100	32	Surface	Rainfed/ Well	0	0.28	Private Land	76.4145	12.1472
Kodichamanahalli	Chikkegowda	3387	Manually	(24	0.80	0.28	Mango, Sappota, Coconut, Other	100	32	Surface	Rainfed/ Well	0	0.28	Private Land	76.4145	12.1472
Kodichamanahalli	Maruhuchayya	3388	Manually	(24	0.80	0.28	Mango, Sappota, Coconut, Other	100	32	Surface	Rainfed/ Well	0	0.28	Private Land	76.4145	12.1472
Kodichamanahalli	Mariswamegowda	3389	Manually	(16	0.80	0.28	Mango, Sappota, Coconut, Other	100	32	Surface	Rainfed/ Well	0	0.28	Private Land	76.4122	12.1409
Kodichamanahalli	Mariswamegowda	3390	Manually	(16	0.80	0.28	Mango, Sappota, Coconut, Other	100	32	Surface	Rainfed/ Well	0	0.28	Private Land	76.4122	12.1409
Kodichamanahalli	Sannakoosu	3391	Manually	(2	0.80	0.28	Mango, Sappota, Coconut, Other	100	32	Surface	Rainfed/ Well	0	0.28	Private Land	76.4145	12.1472
Kodichamanahalli	Thimmayya	3392	Manually	(2	0.40	0.14	Mango, Sappota, Coconut, Other	100	16	Surface	Rainfed/ Well	0	0.14	Private Land	76.4145	12.1472
Kodichamanahalli	Kariyayya	3393	Manually	(2	0.80	0.28	Mango, Sappota, Coconut, Other	100	32	Surface	Rainfed/ Well	0	0.28	Private Land	76.4145	12.1472
Kodichamanahalli	Hirandi	3394	Manually	(2	0.80	0.28	Mango, Sappota, Coconut, Other	100	32	Surface	Rainfed/ Well	0	0.28	Private Land	76.4145	12.1472
Kodichamanahalli	Madeva	3395	Manually	(2	0.80	0.28	Mango, Sappota, Coconut, Other	100	32	Surface	Rainfed/ Well	0	0.28	Private Land	76.4145	12.1472
Kodichamanahalli	Doddaya	3396	Manually	(2	0.80	0.28	Mango, Sappota, Coconut, Other	100	32	Surface	Rainfed/ Well	0	0.28	Private Land	76.4145	12.1472
Kodichamanahalli	Narsimegowda	3397	Manually	(2	0.80	0.28	Mango, Sappota, Coconut, Other	100	32	Surface	Rainfed/ Well	0	0.28	Private Land	76.4145	12.1472
Kodichamanahalli	Sakamma	3398	Manually	(2	0.80	0.28	Mango, Sappota, Coconut, Other	100	32	Surface	Rainfed/ Well	0	0.28	Private Land	76.4167	12.1468
Kodichamanahalli	Govindegowda	3399	Manually	(2	0.40	0.14	Mango, Sappota, Coconut, Other	100	16	Surface	Rainfed/ Well	0	0.14	Private Land	76.4167	12.1468
Kodichamanahalli	Siddegowda	3400	Manually	(2	0.30	0.11	Mango, Sappota, Coconut, Other	100	12	Surface	Rainfed/ Well	0	0.11	Private Land	76.4167	12.1468
Kodichamanahalli	Devraj	3401	Manually	(2	0.30	0.11	Mango, Sappota, Coconut, Other	100	12	Surface	Rainfed/ Well	0	0.11	Private Land	76.4167	12.1468
Kodichamanahalli	Shivamma	3402	Manually	(2	5.02	1.76	Mango, Sappota, Coconut, Other	100	201	Surface	Rainfed/ Well	0	1.76	Private Land	76.4167	12.1468
Kodichamanahalli	Shivaregowda	3403	Manually	(2	1.60	0.56	Mango, Sappota, Coconut, Other	100	64	Surface	Rainfed/ Well	0	0.56	Private Land	76.4167	12.1468
Kodichamanahalli	Siddegowda	3404	Manually	(2	0.40	0.14	Mango, Sappota, Coconut, Other	100	16	Surface	Rainfed/ Well	0	0.14	Private Land	76.4167	12.1468
Kodichamanahalli	Borayya	3405	Manually	(2	1.20	0.42	Mango, Sappota, Coconut, Other	100	48	Surface	Rainfed/ Well	0	0.42	Private Land	76.4167	12.1468
Kodichamanahalli	Manchayya	3406	Manually	(2	1.20	0.42	Mango, Sappota, Coconut, Other	100	48	Surface	Rainfed/ Well	0	0.42	Private Land	76.4167	12.1468
Kodichamanahalli	Siddayya	3407	Manually	(2	1.20	0.42	Mango, Sappota, Coconut, Other	100	48	Surface	Rainfed/ Well	0	0.42	Private Land	76.4167	12.1468
Kodichamanahalli	Devraj	3408	Manually	(2	1.20	0.42	Mango, Sappota, Coconut, Other	100	48	Surface	Rainfed/ Well	0	0.42	Private Land	76.4167	12.1468
Kodichamanahalli	Ningamma	3409	Manually	(2	1.20	0.42	Mango, Sappota, Coconut, Other	100	48	Surface	Rainfed/ Well	0	0.42	Private Land	76.4167	12.1468
Kodichamanahalli	Haalegowda	3410	Manually	(2	1.60	0.56	Mango, Sappota, Coconut, Other	100	64	Surface	Rainfed/ Well	0	0.56	Private Land	76.4167	12.1468
Kodichamanahalli	Thandavamurthy	3411	Manually	(2	0.60	0.21	Mango, Sappota, Coconut, Other	100	24	Surface	Rainfed/ Well	0	0.21	Private Land	76.4167	12.1468
Kodichamanahalli	Ananthkumar	3412	Manually	(2	0.60	0.21	Mango, Sappota, Coconut, Other	100	24	Surface	Rainfed/ Well	0	0.21	Private Land	76.4167	12.1468
Kodichamanahalli	Devamma	3413	Manually	(2	0.40	0.14	Mango, Sappota, Coconut, Other	100	16	Surface	Rainfed/ Well	0	0.14	Private Land	76.4167	12.1468
Kodichamanahalli	Papegowda	3414	Manually	(2	0.20	0.07	Mango, Sappota, Coconut, Other	100	8	Surface	Rainfed/ Well	0	0.07	Private Land	76.4167	12.1468
Kodichamanahalli	Shivannegowda	3415	Manually	(2	0.20	0.07	Mango, Sappota, Coconut, Other	100	8	Surface	Rainfed/ Well	0	0.07	Private Land	76.4167	12.1468
Kodichamanahalli	Madeshetty	3416	Manually	(2	0.40	0.14	Mango, Sappota, Coconut, Other	100	16	Surface	Rainfed/ Well	0	0.14	Private Land	76.4147	12.1509
Kodichamanahalli	Bettanayka	3417	Manually	(2	0.40	0.14	Mango, Sappota, Coconut, Other	100	16	Surface	Rainfed/ Well	0	0.14	Private Land	76.4147	12.1509
Kodichamanahalli	Kannayya	3418	Manually	(2	0.40	0.14	Mango, Sappota, Coconut, Other	100	16	Surface	Rainfed/ Well	0	0.14	Private Land	76.4147	12.1509
Kodichamanahalli	Madevashetty	3419	Manually	(2	0.40	0.14	Mango, Sappota, Coconut, Other	100	16	Surface	Rainfed/ Well	0	0.14	Private Land	76.4147	12.1509
Kodichamanahalli	Siddegowda	3420	Manually	(2	0.15	0.05	Mango, Sappota, Coconut, Other	100	6	Surface	Rainfed/ Well	0	0.05	Private Land	76.4147	12.1509
Kodichamanahalli	Ramesh	3421	Manually	(2	0.40	0.14	Mango, Sappota, Coconut, Other	100	16	Surface	Rainfed/ Well	0	0.14	Private Land	76.4147	12.1509
Kodichamanahalli	Madevshetty	3422	Manually	(2	0.30	0.11	Mango, Sappota, Coconut, Other	100	12	Surface	Rainfed/ Well	0	0.11	Private Land	76.4147	12.1509
Kodichamanahalli	Shreenivas	3423	Manually	(2	0.40	0.14	Mango, Sappota, Coconut, Other	100	16	Surface	Rainfed/ Well	0	0.14	Private Land	76.4147	12.1509
Kodichamanahalli	Chamashetty	3424	Manually	(2	0.25	0.09	Mango, Sappota, Coconut, Other	100	10	Surface	Rainfed/ Well	0	0.09	Private Land	76.4147	12.1509
Kodichamanahalli	Chikkanayka	3425	Manually	(2	0.40	0.14	Mango, Sappota, Coconut, Other	100	16	Surface	Rainfed/ Well	0	0.14	Private Land	76.4147	12.1509
Kodichamanahalli	Kannayya	3426	Manually	(2	0.40	0.14	Mango, Sappota, Coconut, Other	100	16	Surface	Rainfed/ Well	0	0.14	Private Land	76.4147	12.1509
Kodichamanahalli	Swamy	3427	Manually	(2	0.25	0.09	Mango, Sappota, Coconut, Other	100	10	Surface	Rainfed/ Well	0	0.09	Private Land	76.4147	12.1509
Kodichamanahalli	Mallashetty	3428	Manually	(2	0.15	0.05	Mango, Sappota, Coconut, Other	100	6	Surface	Rainfed/ Well	0	0.05	Private Land	76.4147	12.1509

Village Name	Farmer Name:	Farmer Code	Rate Type (Manually/Machinery)	Survey No:	Total Area (Ha.)	Proposed Area (Ha.)	Activity/Model/Plant/Crop Name :	Number of Plants Per Ha	No. of plants	Method of Irrigation (Drip/Ring/Surface)	Source of Irrigation (Canal/Rainfed/Well)	Area as per Type Of Land (Ha.)		Ownership of Land (Community Land/ Private Land/Other Land)	Latitude (Deg-Min-Sec)	Longitude (Deg-Min-Sec)
												Waste Land	Cultivable			
Kodichamanahalli	Kannayya	3429	Manually	(2	0.40	0.14	Mango, Sappota, Coconut, Other	100	16	Surface	Rainfed/ Well	0	0.14	Private Land	76.4147	12.1509
Kodichamanahalli	Chinnamma	3430	Manually	(2	0.40	0.14	Mango, Sappota, Coconut, Other	100	16	Surface	Rainfed/ Well	0	0.14	Private Land	76.4147	12.1509
Kodichamanahalli	Siddachari	3431	Manually	(2	0.40	0.14	Mango, Sappota, Coconut, Other	100	16	Surface	Rainfed/ Well	0	0.14	Private Land	76.4147	12.1509
Kodichamanahalli	Shivanngowda	3432	Manually	(2	0.40	0.14	Mango, Sappota, Coconut, Other	100	16	Surface	Rainfed/ Well	0	0.14	Private Land	76.4147	12.1509
Kodichamanahalli	Shivamma	3433	Manually	(2	0.40	0.14	Mango, Sappota, Coconut, Other	100	16	Surface	Rainfed/ Well	0	0.14	Private Land	76.4147	12.1509
Kodichamanahalli	Kullashetty	3434	Manually	(2	0.40	0.14	Mango, Sappota, Coconut, Other	100	16	Surface	Rainfed/ Well	0	0.14	Private Land	76.4147	12.1509
Kodichamanahalli	Channanyaka	3435	Manually	(2	0.16	0.06	Mango, Sappota, Coconut, Other	100	6	Surface	Rainfed/ Well	0	0.06	Private Land	76.4161	12.1512
Kodichamanahalli	Gayithamma	3436	Manually	(2	0.27	0.09	Mango, Sappota, Coconut, Other	100	11	Surface	Rainfed/ Well	0	0.09	Private Land	76.4147	12.1509
Kodichamanahalli	Javaranyaka	3437	Manually	(2	0.40	0.14	Mango, Sappota, Coconut, Other	100	16	Surface	Rainfed/ Well	0	0.14	Private Land	76.4176	12.1485
Kodichamanahalli	Lingamma	3438	Manually	(2	0.40	0.14	Mango, Sappota, Coconut, Other	100	16	Surface	Rainfed/ Well	0	0.14	Private Land	76.4176	12.1485
Kodichamanahalli	Shankaranayka	3439	Manually	(2	0.40	0.14	Mango, Sappota, Coconut, Other	100	16	Surface	Rainfed/ Well	0	0.14	Private Land	76.4176	12.1485
Kodichamanahalli	Maregowda	3440	Manually	(2	0.06	0.02	Mango, Sappota, Coconut, Other	100	2	Surface	Rainfed/ Well	0	0.02	Private Land	76.4176	12.1485
Kodichamanahalli	Maregowda	3441	Manually	(2	0.06	0.02	Mango, Sappota, Coconut, Other	100	2	Surface	Rainfed/ Well	0	0.02	Private Land	76.4176	12.1485
Kodichamanahalli	Shivannanayka	3442	Manually	(2	0.10	0.04	Mango, Sappota, Coconut, Other	100	4	Surface	Rainfed/ Well	0	0.04	Private Land	76.4176	12.1485
Kodichamanahalli	Lakshamma	3443	Manually	(2	0.40	0.14	Mango, Sappota, Coconut, Other	100	16	Surface	Rainfed/ Well	0	0.14	Private Land	76.4176	12.1485
Kodichamanahalli	Sannamma	3444	Manually	(2	0.40	0.14	Mango, Sappota, Coconut, Other	100	16	Surface	Rainfed/ Well	0	0.14	Private Land	76.4176	12.1485
Kodichamanahalli	Chinnamma	3445	Manually	(2	0.40	0.14	Mango, Sappota, Coconut, Other	100	16	Surface	Rainfed/ Well	0	0.14	Private Land	76.4176	12.1485
Kodichamanahalli	Chennegowda	3446	Manually	(2	0.06	0.02	Mango, Sappota, Coconut, Other	100	2	Surface	Rainfed/ Well	0	0.02	Private Land	76.4176	12.1485
Kodichamanahalli	Eeranayka	3447	Manually	(2	0.40	0.14	Mango, Sappota, Coconut, Other	100	16	Surface	Rainfed/ Well	0	0.14	Private Land	76.4176	12.1485
Kodichamanahalli	Chikkahydegowda	3448	Manually	(2	0.40	0.14	Mango, Sappota, Coconut, Other	100	16	Surface	Rainfed/ Well	0	0.14	Private Land	76.4176	12.1485
Kodichamanahalli	Chikkahydegowda	3449	Manually	(2	0.40	0.14	Mango, Sappota, Coconut, Other	100	16	Surface	Rainfed/ Well	0	0.14	Private Land	76.4176	12.1485
Kodichamanahalli	Thatayya	3450	Manually	(2	0.10	0.04	Mango, Sappota, Coconut, Other	100	4	Surface	Rainfed/ Well	0	0.04	Private Land	76.4176	12.1485
Kodichamanahalli	Cheluvarejanayka	3451	Manually	(2	0.10	0.04	Mango, Sappota, Coconut, Other	100	4	Surface	Rainfed/ Well	0	0.04	Private Land	76.4176	12.1485
Kodichamanahalli	Chikkanayka	3452	Manually	(2	0.40	0.14	Mango, Sappota, Coconut, Other	100	16	Surface	Rainfed/ Well	0	0.14	Private Land	76.4176	12.1485
Kodichamanahalli	Dundegowda	3453	Manually	(2	0.40	0.14	Mango, Sappota, Coconut, Other	100	16	Surface	Rainfed/ Well	0	0.14	Private Land	76.4176	12.1485
Kodichamanahalli	Yallashetty	3454	Manually	(2	0.40	0.14	Mango, Sappota, Coconut, Other	100	16	Surface	Rainfed/ Well	0	0.14	Private Land	76.4176	12.1485
Kodichamanahalli	Sakamma	3455	Manually	(2	0.30	0.11	Mango, Sappota, Coconut, Other	100	12	Surface	Rainfed/ Well	0	0.11	Private Land	76.4176	12.1485
Kodichamanahalli	Ramakrishna	3456	Manually	(2	0.80	0.28	Mango, Sappota, Coconut, Other	100	32	Surface	Rainfed/ Well	0	0.28	Private Land	76.4176	12.1485
Kodichamanahalli	Papanayka	3457	Manually	(2	0.10	0.04	Mango, Sappota, Coconut, Other	100	4	Surface	Rainfed/ Well	0	0.04	Private Land	76.4176	12.1485
Kodichamanahalli	Srinivasegowda	3458	Manually	(2	0.10	0.04	Mango, Sappota, Coconut, Other	100	4	Surface	Rainfed/ Well	0	0.04	Private Land	76.4176	12.1485
Kodichamanahalli	Srinivasegowda	3459	Manually	(2	0.40	0.14	Mango, Sappota, Coconut, Other	100	16	Surface	Rainfed/ Well	0	0.14	Private Land	76.4176	12.1485
Kodichamanahalli	Thimmanayka	3460	Manually	(2	0.40	0.14	Mango, Sappota, Coconut, Other	100	16	Surface	Rainfed/ Well	0	0.14	Private Land	76.4176	12.1485
Kodichamanahalli	Rajegowda	3461	Manually	(2	0.40	0.14	Mango, Sappota, Coconut, Other	100	16	Surface	Rainfed/ Well	0	0.14	Private Land	76.4176	12.1485
Kodichamanahalli	Subraya	3462	Manually	(2	0.80	0.28	Mango, Sappota, Coconut, Other	100	32	Surface	Rainfed/ Well	0	0.28	Private Land	76.4176	12.1485
Kodichamanahalli	Doddaputtanayka	3463	Manually	(2	0.40	0.14	Mango, Sappota, Coconut, Other	100	16	Surface	Rainfed/ Well	0	0.14	Private Land	76.4176	12.1485
Kodichamanahalli	Nagamma	3464	Manually	(2	0.40	0.14	Mango, Sappota, Coconut, Other	100	16	Surface	Rainfed/ Well	0	0.14	Private Land	76.4176	12.1485
Kodichamanahalli	Shivanna	3465	Manually	(2	0.40	0.14	Mango, Sappota, Coconut, Other	100	16	Surface	Rainfed/ Well	0	0.14	Private Land	76.4176	12.1485
Kodichamanahalli	Tirumalaya	3466	Manually	(2	0.80	0.28	Mango, Sappota, Coconut, Other	100	32	Surface	Rainfed/ Well	0	0.28	Private Land	76.4176	12.1485
Kodichamanahalli	Kempanayka	3467	Manually	(2	0.80	0.28	Mango, Sappota, Coconut, Other	100	32	Surface	Rainfed/ Well	0	0.28	Private Land	76.4176	12.1485
Kodichamanahalli	Papanayka	3468	Manually	(2	0.10	0.04	Mango, Sappota, Coconut, Other	100	4	Surface	Rainfed/ Well	0	0.04	Private Land	76.4176	12.1485
Kodichamanahalli	Srinivasegowda	3469	Manually	(2	0.40	0.14	Mango, Sappota, Coconut, Other	100	16	Surface	Rainfed/ Well	0	0.14	Private Land	76.4176	12.1485
Kodichamanahalli	Chamanayka	3470	Manually	(2	0.16	0.06	Mango, Sappota, Coconut, Other	100	6	Surface	Rainfed/ Well	0	0.06	Private Land	76.4176	12.1485
Kodichamanahalli	Haalegowda	3471	Manually	(2	0.80	0.28	Mango, Sappota, Coconut, Other	100	32	Surface	Rainfed/ Well	0	0.28	Private Land	76.4176	12.1485
Kodichamanahalli	Basavegowda	3472	Manually	(2	0.06	0.02	Mango, Sappota, Coconut, Other	100	2	Surface	Rainfed/ Well	0	0.02	Private Land	76.4176	12.1485
Kodichamanahalli	Shivannanayka	3473	Manually	(2	0.10	0.04	Mango, Sappota, Coconut, Other	100	4	Surface	Rainfed/ Well	0	0.04	Private Land	76.4176	12.1485
Kodichamanahalli	Channanayka	3474	Manually	(2	0.10	0.04	Mango, Sappota, Coconut, Other	100	4	Surface	Rainfed/ Well	0	0.04	Private Land	76.4176	12.1485
Kodichamanahalli	Rajanna	3475	Manually	(2	0.80	0.28	Mango, Sappota, Coconut, Other	100	32	Surface	Rainfed/ Well	0	0.28	Private Land	76.4176	12.1485
Kodichamanahalli	Chikkannanayka	3476	Manually	(2	0.40	0.14	Mango, Sappota, Coconut, Other	100	16	Surface	Rainfed/ Well	0	0.14	Private Land	76.4176	12.1485
Kodichamanahalli	Ningamma	3477	Manually	(2	0.34	0.12	Mango, Sappota, Coconut, Other	100	14	Surface	Rainfed/ Well	0	0.12	Private Land	76.4176	12.1485
Kodichamanahalli	Bandanayka	3478	Manually	(2	0.40	0.14	Mango, Sappota, Coconut, Other	100	16	Surface	Rainfed/ Well	0	0.14	Private Land	76.4176	12.1485
Kodichamanahalli	Puttamma	3479	Manually	(2	0.40	0.14	Mango, Sappota, Coconut, Other	100	16	Surface	Rainfed/ Well	0	0.14	Private Land	76.4176	12.1485

Village Name	Farmer Name:	Farmer Code	Rate Type (Manually/Machinery)	Survey No:	Total Area (Ha.)	Proposed Area (Ha.)	Activity/Model/Plant/Crop Name :	Number of Plants Per Ha	No. of plants	Method of Irrigation (Drip/Ring/Surface)	Source of Irrigation (Canal/Rainfed/Well)	Area as per Type Of Land (Ha.)		Ownership of Land (Community Land/ Private Land/Other Land)	Latitude (Deg-Min-Sec)	Longitude (Deg-Min-Sec)
												Waste Land	Cultivable			
Kodichamanahalli	Chikkegowda	3480	Manually	(2	0.24	0.08	Mango, Sappota, Coconut, Other	100	10	Surface	Rainfed/ Well	0	0.08	Private Land	76.4176	12.1485
Kodichamanahalli	Siddaramegowda	3481	Manually	(2	0.06	0.02	Mango, Sappota, Coconut, Other	100	2	Surface	Rainfed/ Well	0	0.02	Private Land	76.4176	12.1485
Kodichamanahalli	Shivannegowda	3482	Manually	(2	0.16	0.06	Mango, Sappota, Coconut, Other	100	6	Surface	Rainfed/ Well	0	0.06	Private Land	76.4176	12.1485
Kodichamanahalli	Shivannegowda	3483	Manually	(2	0.16	0.06	Mango, Sappota, Coconut, Other	100	6	Surface	Rainfed/ Well	0	0.06	Private Land	76.4176	12.1485
Kodichamanahalli	Cheuvanayka	3484	Manually	(2	0.10	0.04	Mango, Sappota, Coconut, Other	100	4	Surface	Rainfed/ Well	0	0.04	Private Land	76.4176	12.1485
Kodichamanahalli	Javaregowda	3485	Manually	(2	0.41	0.14	Mango, Sappota, Coconut, Other	100	16	Surface	Rainfed/ Well	0	0.14	Private Land	76.4176	12.1485
Kodichamanahalli	Kenchamma	3486	Manually	(2	0.41	0.14	Mango, Sappota, Coconut, Other	100	16	Surface	Rainfed/ Well	0	0.14	Private Land	76.4176	12.1485
Kodichamanahalli	Sakamma	3487	Manually	(2	0.41	0.14	Mango, Sappota, Coconut, Other	100	16	Surface	Rainfed/ Well	0	0.14	Private Land	76.4176	12.1485
Kodichamanahalli	Rajegowda	3488	Manually	(2	0.41	0.14	Mango, Sappota, Coconut, Other	100	16	Surface	Rainfed/ Well	0	0.14	Private Land	76.4176	12.1485
Kodichamanahalli	Sannaputtamma	3489	Manually	(2	0.41	0.14	Mango, Sappota, Coconut, Other	100	16	Surface	Rainfed/ Well	0	0.14	Private Land	76.4176	12.1485
Kodichamanahalli	Swamy	3490	Manually	(2	0.41	0.14	Mango, Sappota, Coconut, Other	100	16	Surface	Rainfed/ Well	0	0.14	Private Land	76.4176	12.1485
Kodichamanahalli	Marichiknaya	3491	Manually	(2	0.41	0.14	Mango, Sappota, Coconut, Other	100	16	Surface	Rainfed/ Well	0	0.14	Private Land	76.4176	12.1485
Kodichamanahalli	Anantaraju	3492	Manually	(2	0.41	0.14	Mango, Sappota, Coconut, Other	100	16	Surface	Rainfed/ Well	0	0.14	Private Land	76.4176	12.1485
Kodichamanahalli	Marinayka	3493	Manually	(2	0.41	0.14	Mango, Sappota, Coconut, Other	100	16	Surface	Rainfed/ Well	0	0.14	Private Land	76.4176	12.1485
Kodichamanahalli	Siddaramegowda	3494	Manually	(2	0.06	0.02	Mango, Sappota, Coconut, Other	100	2	Surface	Rainfed/ Well	0	0.02	Private Land	76.4176	12.1485
Kodichamanahalli	Appajishetty	3495	Manually	(2	0.40	0.14	Mango, Sappota, Coconut, Other	100	16	Surface	Rainfed/ Well	0	0.14	Private Land	76.4176	12.1485
Kodichamanahalli	Chiknaya	3496	Manually	(2	0.40	0.14	Mango, Sappota, Coconut, Other	100	16	Surface	Rainfed/ Well	0	0.14	Private Land	76.4176	12.1485
Kodichamanahalli	Badinayka	3497	Manually	(2	0.40	0.14	Mango, Sappota, Coconut, Other	100	16	Surface	Rainfed/ Well	0	0.14	Private Land	76.4176	12.1485
Kodichamanahalli	Hamsavenamma	3498	Manually	(2	0.80	0.28	Mango, Sappota, Coconut, Other	100	32	Surface	Rainfed/ Well	0	0.28	Private Land	76.4176	12.1485
Kodichamanahalli	Srinivas	3499	Manually	(2	0.41	0.14	Mango, Sappota, Coconut, Other	100	16	Surface	Rainfed/ Well	0	0.14	Private Land	76.4176	12.1485
Kodichamanahalli	Srinivasegowda	3500	Manually	(2	0.41	0.14	Mango, Sappota, Coconut, Other	100	16	Surface	Rainfed/ Well	0	0.14	Private Land	76.4176	12.1485
Kodichamanahalli	Gopa	3501	Manually	(2	0.41	0.14	Mango, Sappota, Coconut, Other	100	16	Surface	Rainfed/ Well	0	0.14	Private Land	76.4176	12.1485
Kodichamanahalli	Ningegowda	3502	Manually	(2	0.16	0.06	Mango, Sappota, Coconut, Other	100	6	Surface	Rainfed/ Well	0	0.06	Private Land	76.4176	12.1485
Kodichamanahalli	Ningegowda	3503	Manually	(2	0.16	0.06	Mango, Sappota, Coconut, Other	100	6	Surface	Rainfed/ Well	0	0.06	Private Land	76.4176	12.1485
Kodichamanahalli	Basavegowda	3504	Manually	(2	0.61	0.21	Mango, Sappota, Coconut, Other	100	24	Surface	Rainfed/ Well	0	0.21	Private Land	76.4176	12.1485
Kodichamanahalli	Shivannanayaka	3505	Manually	(2	0.41	0.14	Mango, Sappota, Coconut, Other	100	16	Surface	Rainfed/ Well	0	0.14	Private Land	76.4176	12.1485
Kodichamanahalli	Mahendranatha	3506	Manually	(2	0.81	0.28	Mango, Sappota, Coconut, Other	100	32	Surface	Rainfed/ Well	0	0.28	Private Land	76.4176	12.1485
Kodichamanahalli	Rajegowda	3507	Manually	(2	0.81	0.28	Mango, Sappota, Coconut, Other	100	32	Surface	Rainfed/ Well	0	0.28	Private Land	76.4176	12.1485
Kodichamanahalli	Srinivasegowda	3508	Manually	(2	0.10	0.04	Mango, Sappota, Coconut, Other	100	4	Surface	Rainfed/ Well	0	0.04	Private Land	76.4176	12.1485
Kodichamanahalli	Srinivasegowda	3509	Manually	(2	0.41	0.14	Mango, Sappota, Coconut, Other	100	16	Surface	Rainfed/ Well	0	0.14	Private Land	76.4176	12.1485
Kodichamanahalli	Chikkamotanayka	3510	Manually	(2	0.41	0.14	Mango, Sappota, Coconut, Other	100	16	Surface	Rainfed/ Well	0	0.14	Private Land	76.4176	12.1485
Kodichamanahalli	Chennanayka	3511	Manually	(2	1.68	0.59	Mango, Sappota, Coconut, Other	100	67	Surface	Rainfed/ Well	0	0.59	Private Land	76.4176	12.1485
Kodichamanahalli	Shivanna	3512	Manually	(2	1.89	0.66	Mango, Sappota, Coconut, Other	100	76	Surface	Rainfed/ Well	0	0.66	Private Land	76.4176	12.1485
Kodichamanahalli	Chennanayka	3513	Manually	(2	0.34	0.12	Mango, Sappota, Coconut, Other	100	14	Surface	Rainfed/ Well	0	0.12	Private Land	76.4176	12.1485
Kodichamanahalli	Chennanayka	3514	Manually	(2	0.81	0.28	Mango, Sappota, Coconut, Other	100	32	Surface	Rainfed/ Well	0	0.28	Private Land	76.4176	12.1485
Kodichamanahalli	Dundegowda	3515	Manually	(2	2.41	0.84	Mango, Sappota, Coconut, Other	100	96	Surface	Rainfed/ Well	0	0.84	Private Land	76.4176	12.1485
Kodichamanahalli	Varadaraju	3516	Manually	(2	0.81	0.28	Mango, Sappota, Coconut, Other	100	32	Surface	Rainfed/ Well	0	0.28	Private Land	76.4176	12.1485
Kodichamanahalli	Lakkashetty	3517	Manually	(2	0.41	0.14	Mango, Sappota, Coconut, Other	100	16	Surface	Rainfed/ Well	0	0.14	Private Land	76.4176	12.1485
Kodichamanahalli	Linganyka	3518	Manually	(2	1.81	0.63	Mango, Sappota, Coconut, Other	100	72	Surface	Rainfed/ Well	0	0.63	Private Land	76.4176	12.1485
Kodichamanahalli	Puttaswamigowda	3519	Manually	(3	0.81	0.28	Mango, Sappota, Coconut, Other	100	32	Surface	Rainfed/ Well	0	0.28	Private Land	76.4133	12.1456
Kodichamanahalli	Chikkegowda	3520	Manually	(3	0.41	0.14	Mango, Sappota, Coconut, Other	100	16	Surface	Rainfed/ Well	0	0.14	Private Land	76.4133	12.1456
Kodichamanahalli	Javaregowda	3521	Manually	(3	0.41	0.14	Mango, Sappota, Coconut, Other	100	16	Surface	Rainfed/ Well	0	0.14	Private Land	76.4133	12.1456
Nayakanahundi	Subbegowda	3522	Manually	(	0.96	0.34	Mango, Sappota, Coconut, Other	100	38	Surface	Rainfed/ Well	0	0.34	Private Land	76.4201	12.1358
Nayakanahundi	Madevagowda	3523	Manually	(	0.96	0.34	Mango, Sappota, Coconut, Other	100	38	Surface	Rainfed/ Well	0	0.34	Private Land	76.4201	12.1358
Nayakanahundi	Biddegowda	3524	Manually	(	0.96	0.34	Mango, Sappota, Coconut, Other	100	38	Surface	Rainfed/ Well	0	0.34	Private Land	76.4201	12.1358
Nayakanahundi	Shivalingamma	3525	Manually	(	0.40	0.14	Mango, Sappota, Coconut, Other	100	16	Surface	Rainfed/ Well	0	0.14	Private Land	76.4217	12.1346
Nayakanahundi	Mahadevamma	3526	Manually	(	0.40	0.14	Mango, Sappota, Coconut, Other	100	16	Surface	Rainfed/ Well	0	0.14	Private Land	76.4217	12.1346
Nayakanahundi	Maradevamma	3527	Manually	(	1.03	0.36	Mango, Sappota, Coconut, Other	100	41	Surface	Rainfed/ Well	0	0.36	Private Land	76.4217	12.1346
Nayakanahundi	Sambamma	3528	Manually	(	0.40	0.14	Mango, Sappota, Coconut, Other	100	16	Surface	Rainfed/ Well	0	0.14	Private Land	76.4217	12.1346
Nayakanahundi	Kalawamy	3529	Manually	(	1.30	0.46	Mango, Sappota, Coconut, Other	100	52	Surface	Rainfed/ Well	0	0.46	Private Land	76.4219	12.1329
Nayakanahundi	Shivamadayya	3530	Manually	(	1.30	0.46	Mango, Sappota, Coconut, Other	100	52	Surface	Rainfed/ Well	0	0.46	Private Land	76.4219	12.1329

Village Name	Farmer Name:	Farmer Code	Rate Type (Manually/Machinery)	Survey No:	Total Area (Ha.)	Proposed Area (Ha.)	Activity/Model/Plant/Crop Name :	Number of Plants Per Ha	No. of plants	Method of Irrigation (Drip/Ring/Surface)	Source of Irrigation (Canal/Rainfed/Well)	Area as per Type Of Land (Ha.)		Ownership of Land (Community Land/ Private Land/Other Land)	Latitude (Deg-Min-Sec)	Longitude (Deg-Min-Sec)
												Waste Land	Cultivable			
Nayakanahundi	Shivanna	3531	Manually		0.59	0.21	Mango, Sappota, Coconut, Other	100	24	Surface	Rainfed/ Well	0	0.21	Private Land	76.4219	12.1329
Nayakanahundi	Bhagyamma	3532	Manually		1.03	0.36	Mango, Sappota, Coconut, Other	100	41	Surface	Rainfed/ Well	0	0.36	Private Land	76.4202	12.1339
Nayakanahundi	Gowramma	3533	Manually		0.68	0.24	Mango, Sappota, Coconut, Other	100	27	Surface	Rainfed/ Well	0	0.24	Private Land	76.4202	12.1339
Nayakanahundi	Kalswamygowda	3534	Manually		0.39	0.14	Mango, Sappota, Coconut, Other	100	16	Surface	Rainfed/ Well	0	0.14	Private Land	76.4202	12.1339
Nayakanahundi	Kalswamygowda	3535	Manually		0.81	0.28	Mango, Sappota, Coconut, Other	100	32	Surface	Rainfed/ Well	0	0.28	Private Land	76.4202	12.1339
Nayakanahundi	Bhagyamma	3536	Manually		0.59	0.21	Mango, Sappota, Coconut, Other	100	24	Surface	Rainfed/ Well	0	0.21	Private Land	76.4202	12.1339
Nayakanahundi	Ningamma	3537	Manually		1.09	0.38	Mango, Sappota, Coconut, Other	100	44	Surface	Rainfed/ Well	0	0.38	Private Land	76.4141	12.1387
Nayakanahundi	Indramma	3538	Manually		0.67	0.23	Mango, Sappota, Coconut, Other	100	27	Surface	Rainfed/ Well	0	0.23	Private Land	76.4162	12.1384
Nayakanahundi	Chandrakumari	3539	Manually		0.18	0.06	Mango, Sappota, Coconut, Other	100	7	Surface	Rainfed/ Well	0	0.06	Private Land	76.4162	12.1384
Nayakanahundi	Chandrakumari	3540	Manually		0.20	0.07	Mango, Sappota, Coconut, Other	100	8	Surface	Rainfed/ Well	0	0.07	Private Land	76.4162	12.1384
Nayakanahundi	Chandrakumari	3541	Manually		0.80	0.28	Mango, Sappota, Coconut, Other	100	32	Surface	Rainfed/ Well	0	0.28	Private Land	76.4162	12.1384
Nayakanahundi	Chandrashekara	3542	Manually		0.86	0.30	Mango, Sappota, Coconut, Other	100	34	Surface	Rainfed/ Well	0	0.30	Private Land	76.4162	12.1384
Nayakanahundi	Savitha	3543	Manually		0.61	0.21	Mango, Sappota, Coconut, Other	100	24	Surface	Rainfed/ Well	0	0.21	Private Land	76.4162	12.1384
Nayakanahundi	Shivkumar	3544	Manually		0.85	0.30	Mango, Sappota, Coconut, Other	100	34	Surface	Rainfed/ Well	0	0.30	Private Land	76.4162	12.1384
Nayakanahundi	Ananthkumar	3545	Manually		0.68	0.24	Mango, Sappota, Coconut, Other	100	27	Surface	Rainfed/ Well	0	0.24	Private Land	76.4162	12.1384
Nayakanahundi	Ananthkumar	3546	Manually		0.80	0.28	Mango, Sappota, Coconut, Other	100	32	Surface	Rainfed/ Well	0	0.28	Private Land	76.4141	12.1387
Nayakanahundi	Thandavamurthy	3547	Manually		0.69	0.24	Mango, Sappota, Coconut, Other	100	28	Surface	Rainfed/ Well	0	0.24	Private Land	76.4164	12.1367
Nayakanahundi	Thandavamurthy	3548	Manually		1.10	0.39	Mango, Sappota, Coconut, Other	100	44	Surface	Rainfed/ Well	0	0.39	Private Land	76.4172	12.1366
Nayakanahundi	Mahendranath	3549	Manually		0.25	0.09	Mango, Sappota, Coconut, Other	100	10	Surface	Rainfed/ Well	0	0.09	Private Land	76.4172	12.1366
K.Kannenahalli	Palaniswamygowdar	3550	Manually		2.15	0.75	Mango, Sappota, Coconut, Other	100	86	Surface	Rainfed/ Well	0	0.75	Private Land	76.4184	12.1363
K.Kannenahalli	Venkataswamygowdar	3551	Manually		2.15	0.75	Mango, Sappota, Coconut, Other	100	86	Surface	Rainfed/ Well	0	0.75	Private Land	76.4199	12.1369
K.Kannenahalli	Ramalingegowda	3552	Manually		0.19	0.07	Mango, Sappota, Coconut, Other	100	8	Surface	Rainfed/ Well	0	0.07	Private Land	76.4199	12.1369
K.Kannenahalli	Channakrishnegowda	3553	Manually		0.24	0.08	Mango, Sappota, Coconut, Other	100	10	Surface	Rainfed/ Well	0	0.08	Private Land	76.4201	12.1358
K.Kannenahalli	Lakshamma	3554	Manually		0.66	0.23	Mango, Sappota, Coconut, Other	100	26	Surface	Rainfed/ Well	0	0.23	Private Land	76.4217	12.1346
K.Kannenahalli	Javaregowda	3555	Manually		0.88	0.31	Mango, Sappota, Coconut, Other	100	35	Surface	Rainfed/ Well	0	0.31	Private Land	76.4217	12.1346
K.Kannenahalli	Ramachandregowda	3556	Manually		0.85	0.30	Mango, Sappota, Coconut, Other	100	34	Surface	Rainfed/ Well	0	0.30	Private Land	76.4217	12.1346
K.Kannenahalli	Papegowda	3557	Manually		0.61	0.21	Mango, Sappota, Coconut, Other	100	24	Surface	Rainfed/ Well	0	0.21	Private Land	76.4217	12.1346
K.Kannenahalli	Ramalingegowda	3558	Manually		0.61	0.21	Mango, Sappota, Coconut, Other	100	24	Surface	Rainfed/ Well	0	0.21	Private Land	76.4217	12.1346
K.Kannenahalli	Rajesh	3559	Manually		0.20	0.07	Mango, Sappota, Coconut, Other	100	8	Surface	Rainfed/ Well	0	0.07	Private Land	76.4217	12.1346
K.Kannenahalli	Ammanamma	3560	Manually		0.18	0.06	Mango, Sappota, Coconut, Other	100	7	Surface	Rainfed/ Well	0	0.06	Private Land	76.4217	12.1346
K.Kannenahalli	Siddik Sharif	3561	Manually		0.24	0.08	Mango, Sappota, Coconut, Other	100	10	Surface	Rainfed/ Well	0	0.08	Private Land	76.4217	12.1346
K.Kannenahalli	Krishnappa	3562	Manually		1.66	0.58	Mango, Sappota, Coconut, Other	100	66	Surface	Rainfed/ Well	0	0.58	Private Land	76.4217	12.1346
K.Kannenahalli	Nagamallaya	3563	Manually		1.66	0.58	Mango, Sappota, Coconut, Other	100	66	Surface	Rainfed/ Well	0	0.58	Private Land	76.4217	12.1346
K.Kannenahalli	Puttashetty	3564	Manually		1.68	0.59	Mango, Sappota, Coconut, Other	100	67	Surface	Rainfed/ Well	0	0.59	Private Land	76.4217	12.1346
K.Kannenahalli	Venkatappa	3565	Manually		1.68	0.59	Mango, Sappota, Coconut, Other	100	67	Surface	Rainfed/ Well	0	0.59	Private Land	76.4217	12.1346
K.Kannenahalli	Channakrishnegowda	3566	Manually		0.10	0.04	Mango, Sappota, Coconut, Other	100	4	Surface	Rainfed/ Well	0	0.04	Private Land	76.4217	12.1346
K.Kannenahalli	Ramachandregowda	3567	Manually		0.10	0.04	Mango, Sappota, Coconut, Other	100	4	Surface	Rainfed/ Well	0	0.04	Private Land	76.4217	12.1346
K.Kannenahalli	Devraj	3568	Manually	'4/1	0.94	0.33	Mango, Sappota, Coconut, Other	100	38	Surface	Rainfed/ Well	0	0.33	Private Land	76.4217	12.1346
K.Kannenahalli	Ramalingegowda	3569	Manually	'4/1	0.94	0.33	Mango, Sappota, Coconut, Other	100	38	Surface	Rainfed/ Well	0	0.33	Private Land	76.4219	12.1329
K.Kannenahalli	Lillyphilomina	3570	Manually	'4/1	2.45	0.86	Mango, Sappota, Coconut, Other	100	98	Surface	Rainfed/ Well	0	0.86	Private Land	76.4219	12.1329
K.Kannenahalli	Jayasheel	3571	Manually	'4/1	2.45	0.86	Mango, Sappota, Coconut, Other	100	98	Surface	Rainfed/ Well	0	0.86	Private Land	76.4219	12.1329
K.Kannenahalli	Meri	3572	Manually	'4/1	2.45	0.86	Mango, Sappota, Coconut, Other	100	98	Surface	Rainfed/ Well	0	0.86	Private Land	76.4219	12.1329
K.Kannenahalli	Mosas	3573	Manually	'4/1	2.45	0.86	Mango, Sappota, Coconut, Other	100	98	Surface	Rainfed/ Well	0	0.86	Private Land	76.4219	12.1329
K.Kannenahalli	James	3574	Manually	'4/1	2.45	0.86	Mango, Sappota, Coconut, Other	100	98	Surface	Rainfed/ Well	0	0.86	Private Land	76.4219	12.1329
K.Kannenahalli	Noorjaan	3575	Manually	'4/1	2.45	0.86	Mango, Sappota, Coconut, Other	100	98	Surface	Rainfed/ Well	0	0.86	Private Land	76.4219	12.1329
K.Kannenahalli	Ashiyabhanu	3576	Manually	'4/1	2.45	0.86	Mango, Sappota, Coconut, Other	100	98	Surface	Rainfed/ Well	0	0.86	Private Land	76.4219	12.1329
K.Kannenahalli	Khalil Bheg	3577	Manually	'4/1	2.45	0.86	Mango, Sappota, Coconut, Other	100	98	Surface	Rainfed/ Well	0	0.86	Private Land	76.4219	12.1329
K.Kannenahalli	Hazirabheg	3578	Manually	'4/1	2.45	0.86	Mango, Sappota, Coconut, Other	100	98	Surface	Rainfed/ Well	0	0.86	Private Land	76.4219	12.1329
K.Kannenahalli	Jayaram	3579	Manually	'4/1	2.45	0.86	Mango, Sappota, Coconut, Other	100	98	Surface	Rainfed/ Well	0	0.86	Private Land	76.4219	12.1329
K.Kannenahalli	Moobin Taaz	3580	Manually	'4/1	2.45	0.86	Mango, Sappota, Coconut, Other	100	98	Surface	Rainfed/ Well	0	0.86	Private Land	76.4219	12.1329
K.Kannenahalli	Lillyphilomina	3581	Manually	'4/1	0.50	0.18	Mango, Sappota, Coconut, Other	100	20	Surface	Rainfed/ Well	0	0.18	Private Land	76.4219	12.1329

Village Name	Farmer Name:	Farmer Code	Rate Type (Manually/Machinery)	Survey No:	Total Area (Ha.)	Proposed Area (Ha.)	Activity/Model/Plant/Crop Name :	Number of Plants Per Ha	No. of plants	Method of Irrigation (Drip/Ring/Surface)	Source of Irrigation (Canal/Rainfed/Well)	Area as per Type Of Land (Ha.)		Ownership of Land (Community Land/ Private Land/Other Land)	Latitude (Deg-Min-Sec)	Longitude (Deg-Min-Sec)
												Waste Land	Cultivable			
K.Kannenahalli	Jayasheela	3582	Manually	'4/1	2.35	0.82	Mango, Sappota, Coconut, Other	100	94	Surface	Rainfed/ Well	0	0.82	Private Land	76.4219	12.1329
K.Kannenahalli	Meri	3583	Manually	'4/1	2.12	0.74	Mango, Sappota, Coconut, Other	100	85	Surface	Rainfed/ Well	0	0.74	Private Land	76.4219	12.1329
K.Kannenahalli	Mosas	3584	Manually	'4/1	2.45	0.86	Mango, Sappota, Coconut, Other	100	98	Surface	Rainfed/ Well	0	0.86	Private Land	76.4219	12.1329
K.Kannenahalli	Phahin Taaz	3585	Manually	'4/1	2.45	0.86	Mango, Sappota, Coconut, Other	100	98	Surface	Rainfed/ Well	0	0.86	Private Land	76.4219	12.1329
K.Kannenahalli	Ashok Kumar	3586	Manually	'4/1	0.45	0.16	Mango, Sappota, Coconut, Other	100	18	Surface	Rainfed/ Well	0	0.16	Private Land	76.4219	12.1329
K.Kannenahalli	Marimadayya	3587	Manually	'4/1	0.81	0.28	Mango, Sappota, Coconut, Other	100	32	Surface	Rainfed/ Well	0	0.28	Private Land	76.4219	12.1329
K.Kannenahalli	Puttamadaya	3588	Manually	'4/1	0.21	0.07	Mango, Sappota, Coconut, Other	100	8	Surface	Rainfed/ Well	0	0.07	Private Land	76.4219	12.1329
K.Kannenahalli	Maadevu	3589	Manually	'4/1	0.91	0.32	Mango, Sappota, Coconut, Other	100	36	Surface	Rainfed/ Well	0	0.32	Private Land	76.4219	12.1329
K.Kannenahalli	Chaluvegowda	3590	Manually	'4/1	0.18	0.06	Mango, Sappota, Coconut, Other	100	7	Surface	Rainfed/ Well	0	0.06	Private Land	76.4219	12.1329
K.Kannenahalli	Siddalingappa	3591	Manually	'4/1	0.64	0.22	Mango, Sappota, Coconut, Other	100	26	Surface	Rainfed/ Well	0	0.22	Private Land	76.4219	12.1329
K.Kannenahalli	Chikkanayaka	3592	Manually	'4/1	0.45	0.16	Mango, Sappota, Coconut, Other	100	18	Surface	Rainfed/ Well	0	0.16	Private Land	76.4219	12.1329
K.Kannenahalli	Thimmanayaka	3593	Manually	'4/1	0.88	0.31	Mango, Sappota, Coconut, Other	100	35	Surface	Rainfed/ Well	0	0.31	Private Land	76.4219	12.1329
K.Kannenahalli	Basavaraju	3594	Manually	'4/1	0.15	0.05	Mango, Sappota, Coconut, Other	100	6	Surface	Rainfed/ Well	0	0.05	Private Land	76.4219	12.1329
K.Kannenahalli	Rajanaika	3595	Manually	'4/1	1.15	0.40	Mango, Sappota, Coconut, Other	100	46	Surface	Rainfed/ Well	0	0.40	Private Land	76.4219	12.1329
K.Kannenahalli	Siddalingappa	3596	Manually	'4/1	0.69	0.24	Mango, Sappota, Coconut, Other	100	28	Surface	Rainfed/ Well	0	0.24	Private Land	76.4219	12.1329
K.Kannenahalli	Channanayka	3597	Manually	'4/1	0.55	0.19	Mango, Sappota, Coconut, Other	100	22	Surface	Rainfed/ Well	0	0.19	Private Land	76.4219	12.1329
K.Kannenahalli	Thammannegowda	3598	Manually	'4/1	0.81	0.28	Mango, Sappota, Coconut, Other	100	32	Surface	Rainfed/ Well	0	0.28	Private Land	76.4219	12.1329
K.Kannenahalli	Maraluranaika	3599	Manually	'4/1	0.61	0.21	Mango, Sappota, Coconut, Other	100	24	Surface	Rainfed/ Well	0	0.21	Private Land	76.4219	12.1329
K.Kannenahalli	Appannanayaka	3600	Manually	'4/1	0.18	0.06	Mango, Sappota, Coconut, Other	100	7	Surface	Rainfed/ Well	0	0.06	Private Land	76.4219	12.1329
K.Kannenahalli	Channanayaka	3601	Manually	'4/1	0.81	0.28	Mango, Sappota, Coconut, Other	100	32	Surface	Rainfed/ Well	0	0.28	Private Land	76.4219	12.1329
K.Kannenahalli	Thimmanayaka	3602	Manually	'4/1	0.63	0.22	Mango, Sappota, Coconut, Other	100	25	Surface	Rainfed/ Well	0	0.22	Private Land	76.4219	12.1329
K.Kannenahalli	Nanjegowda	3603	Manually	'4/1	0.58	0.20	Mango, Sappota, Coconut, Other	100	23	Surface	Rainfed/ Well	0	0.20	Private Land	76.4219	12.1329
K.Kannenahalli	Honnamma	3604	Manually	'4/1	0.71	0.25	Mango, Sappota, Coconut, Other	100	28	Surface	Rainfed/ Well	0	0.25	Private Land	76.4219	12.1329
K.Kannenahalli	Thammannegowda	3605	Manually	'4/1	0.60	0.21	Mango, Sappota, Coconut, Other	100	24	Surface	Rainfed/ Well	0	0.21	Private Land	76.4219	12.1329
K.Kannenahalli	Sannamma	3606	Manually	'4/1	0.81	0.28	Mango, Sappota, Coconut, Other	100	32	Surface	Rainfed/ Well	0	0.28	Private Land	76.4219	12.1329
K.Kannenahalli	Cheluvamma	3607	Manually	'4/1	1.15	0.40	Mango, Sappota, Coconut, Other	100	46	Surface	Rainfed/ Well	0	0.40	Private Land	76.4219	12.1329
K.Kannenahalli	Chikkanayaka	3608	Manually	'4/1	0.81	0.28	Mango, Sappota, Coconut, Other	100	32	Surface	Rainfed/ Well	0	0.28	Private Land	76.4219	12.1329
K.Kannenahalli	Siddaraju	3609	Manually	'4/1	1.10	0.39	Mango, Sappota, Coconut, Other	100	44	Surface	Rainfed/ Well	0	0.39	Private Land	76.4219	12.1329
K.Kannenahalli	Sannaswamy	3610	Manually	'4/1	0.40	0.14	Mango, Sappota, Coconut, Other	100	16	Surface	Rainfed/ Well	0	0.14	Private Land	76.4219	12.1329
K.Kannenahalli	Santhosh Kumar	3611	Manually	'4/1	0.51	0.18	Mango, Sappota, Coconut, Other	100	20	Surface	Rainfed/ Well	0	0.18	Private Land	76.4219	12.1329
K.Kannenahalli	Shivannegowda	3612	Manually	'4/1	1.50	0.53	Mango, Sappota, Coconut, Other	100	60	Surface	Rainfed/ Well	0	0.53	Private Land	76.4219	12.1329
K.Kannenahalli	Sannamma	3613	Manually	'4/1	0.81	0.28	Mango, Sappota, Coconut, Other	100	32	Surface	Rainfed/ Well	0	0.28	Private Land	76.4219	12.1329
K.Kannenahalli	Venkatanayaka	3614	Manually	'4/1	0.41	0.14	Mango, Sappota, Coconut, Other	100	16	Surface	Rainfed/ Well	0	0.14	Private Land	76.4219	12.1329
K.Kannenahalli	Chaluvannaika	3615	Manually	'4/1	0.12	0.04	Mango, Sappota, Coconut, Other	100	5	Surface	Rainfed/ Well	0	0.04	Private Land	76.4219	12.1329
K.Kannenahalli	Nanjamma	3616	Manually	'4/1	0.11	0.04	Mango, Sappota, Coconut, Other	100	4	Surface	Rainfed/ Well	0	0.04	Private Land	76.4219	12.1329
K.Kannenahalli	Dasanayaka	3617	Manually	'4/1	0.71	0.25	Mango, Sappota, Coconut, Other	100	28	Surface	Rainfed/ Well	0	0.25	Private Land	76.4219	12.1329
K.Kannenahalli	Faizunis	3618	Manually	'4/1	0.61	0.21	Mango, Sappota, Coconut, Other	100	24	Surface	Rainfed/ Well	0	0.21	Private Land	76.4219	12.1329
K.Kannenahalli	Marimadaya	3619	Manually	'4/1	0.40	0.14	Mango, Sappota, Coconut, Other	100	16	Surface	Rainfed/ Well	0	0.14	Private Land	76.4219	12.1329
K.Kannenahalli	Somanayaka	3620	Manually	'4/1	1.15	0.40	Mango, Sappota, Coconut, Other	100	46	Surface	Rainfed/ Well	0	0.40	Private Land	76.4219	12.1329
K.Kannenahalli	Muddaramanayaka	3621	Manually	'4/1	1.15	0.40	Mango, Sappota, Coconut, Other	100	46	Surface	Rainfed/ Well	0	0.40	Private Land	76.4219	12.1329
Karigala	Yogeshha	3622	Manually	53	0.19	0.07	Mango, Sappota, Coconut, Other	100	8	Surface	Rainfed/ Well	0	0.07	Private Land	76.4385	12.1372
Karigala	Yogeshha	3623	Manually	53	0.19	0.07	Mango, Sappota, Coconut, Other	100	8	Surface	Rainfed/ Well	0	0.07	Private Land	76.4385	12.1372
Karigala	Mahadevappa	3624	Manually	54	0.37	0.13	Mango, Sappota, Coconut, Other	100	15	Surface	Rainfed/ Well	0	0.13	Private Land	76.4385	12.1375
Karigala	Lingegowda	3625	Manually	55	0.31	0.11	Mango, Sappota, Coconut, Other	100	12	Surface	Rainfed/ Well	0	0.11	Private Land	76.4386	12.1379
Karigala	Krishnegowda	3626	Manually	55	0.19	0.07	Mango, Sappota, Coconut, Other	100	8	Surface	Rainfed/ Well	0	0.07	Private Land	76.4386	12.1379
Karigala	Devamma	3627	Manually	56	0.12	0.04	Mango, Sappota, Coconut, Other	100	5	Surface	Rainfed/ Well	0	0.04	Private Land	76.4386	12.1383
Karigala	Sudhamani	3628	Manually	56	0.40	0.14	Mango, Sappota, Coconut, Other	100	16	Surface	Rainfed/ Well	0	0.14	Private Land	76.4386	12.1383
Karigala	Shubamurthy	3629	Manually	57	0.80	0.28	Mango, Sappota, Coconut, Other	100	32	Surface	Rainfed/ Well	0	0.28	Private Land	76.4395	12.1383
Karigala	Thimmayya	3630	Manually	58	0.25	0.09	Mango, Sappota, Coconut, Other	100	10	Surface	Rainfed/ Well	0	0.09	Private Land	76.4389	12.1388
Karigala	Jayaramu	3631	Manually	58	0.40	0.14	Mango, Sappota, Coconut, Other	100	16	Surface	Rainfed/ Well	0	0.14	Private Land	76.4389	12.1388
Karigala	Harisha	3632	Manually	59	0.56	0.20	Mango, Sappota, Coconut, Other	100	22	Surface	Rainfed/ Well	0	0.20	Private Land	76.4390	12.1397

Village Name	Farmer Name:	Farmer Code	Rate Type (Manually/Machinery)	Survey No.	Total Area (Ha.)	Proposed Area (Ha.)	Activity/Model/Plant/Crop Name :	Number of Plants Per Ha	No. of plants	Method of Irrigation (Drip/Ring/Surface)	Source of Irrigation (Canal/Rainfed/Well)	Area as per Type Of Land (Ha.)		Ownership of Land (Community Land/ Private Land/Other Land)	Latitude (Deg-Min-Sec)	Longitude (Deg-Min-Sec)
												Waste Land	Cultivable			
Karigala	Loksha	3633	Manually	59	0.12	0.04	Mango, Sappota, Coconut, Other	100	5	Surface	Rainfed/ Well	0	0.04	Private Land	76.4390	12.1397
Karigala	Mahalingegowda	3634	Manually	59	0.41	0.14	Mango, Sappota, Coconut, Other	100	16	Surface	Rainfed/ Well	0	0.14	Private Land	76.4390	12.1397
Karigala	Kalegowda	3635	Manually	59	0.80	0.28	Mango, Sappota, Coconut, Other	100	32	Surface	Rainfed/ Well	0	0.28	Private Land	76.4390	12.1397
Karigala	Mahadevamma	3636	Manually	59	0.40	0.14	Mango, Sappota, Coconut, Other	100	16	Surface	Rainfed/ Well	0	0.14	Private Land	76.4390	12.1397
Karigala	Harisha	3637	Manually	60	0.40	0.14	Mango, Sappota, Coconut, Other	100	16	Surface	Rainfed/ Well	0	0.14	Private Land	76.4131	12.1114
Karigala	Loksha	3638	Manually	60	0.11	0.04	Mango, Sappota, Coconut, Other	100	4	Surface	Rainfed/ Well	0	0.04	Private Land	76.4131	12.1114
Karigala	Shivappa	3639	Manually	61	0.17	0.06	Mango, Sappota, Coconut, Other	100	7	Surface	Rainfed/ Well	0	0.06	Private Land	76.4391	12.1404
Karigala	Harisha	3640	Manually	61	0.07	0.02	Mango, Sappota, Coconut, Other	100	3	Surface	Rainfed/ Well	0	0.02	Private Land	76.4391	12.1404
Karigala	Loksha	3641	Manually	61	0.17	0.06	Mango, Sappota, Coconut, Other	100	7	Surface	Rainfed/ Well	0	0.06	Private Land	76.4391	12.1404
Karigala	Shivappa	3642	Manually	62	0.82	0.29	Mango, Sappota, Coconut, Other	100	33	Surface	Rainfed/ Well	0	0.29	Private Land	76.4109	12.1126
Karigala	Gangamma	3643	Manually	62	0.71	0.25	Mango, Sappota, Coconut, Other	100	28	Surface	Rainfed/ Well	0	0.25	Private Land	76.4109	12.1126
Karigala	Jainabi Baathun	3644	Manually	63	1.00	0.35	Mango, Sappota, Coconut, Other	100	40	Surface	Rainfed/ Well	0	0.35	Private Land	76.4109	12.1126
Karigala	Sabina Baatun	3645	Manually	63	1.70	0.60	Mango, Sappota, Coconut, Other	100	68	Surface	Rainfed/ Well	0	0.60	Private Land	76.4109	12.1126
Karigala	Thayamma	3646	Manually	64	0.14	0.05	Mango, Sappota, Coconut, Other	100	6	Surface	Rainfed/ Well	0	0.05	Private Land	76.4373	12.1417
Karigala	Madegowda	3647	Manually	64	0.40	0.14	Mango, Sappota, Coconut, Other	100	16	Surface	Rainfed/ Well	0	0.14	Private Land	76.4373	12.1417
Karigala	Mahadevegowda	3648	Manually	65	0.51	0.18	Mango, Sappota, Coconut, Other	100	20	Surface	Rainfed/ Well	0	0.18	Private Land	76.4373	12.1417
Karigala	Shyamrav	3649	Manually	66	3.21	1.12	Mango, Sappota, Coconut, Other	100	128	Surface	Rainfed/ Well	0	1.12	Private Land	76.4373	12.1417
Karigala	Mahadevgowda	3650	Manually	66	1.01	0.35	Mango, Sappota, Coconut, Other	100	40	Surface	Rainfed/ Well	0	0.35	Private Land	76.4373	12.1417
Karigala	Sakamma	3651	Manually	66	1.01	0.35	Mango, Sappota, Coconut, Other	100	40	Surface	Rainfed/ Well	0	0.35	Private Land	76.4373	12.1417
Karigala	Kumara	3652	Manually	66	0.11	0.04	Mango, Sappota, Coconut, Other	100	4	Surface	Rainfed/ Well	0	0.04	Private Land	76.4373	12.1417
Karigala	Mahadevgowda	3653	Manually	66	0.11	0.04	Mango, Sappota, Coconut, Other	100	4	Surface	Rainfed/ Well	0	0.04	Private Land	76.4373	12.1417
Karigala	Basappa	3654	Manually	67	0.08	0.03	Mango, Sappota, Coconut, Other	100	3	Surface	Rainfed/ Well	0	0.03	Private Land	76.4377	12.1401
Karigala	Amase	3655	Manually	67	0.21	0.07	Mango, Sappota, Coconut, Other	100	8	Surface	Rainfed/ Well	0	0.07	Private Land	76.4377	12.1401
Karigala	Suresha	3656	Manually	67	0.11	0.04	Mango, Sappota, Coconut, Other	100	4	Surface	Rainfed/ Well	0	0.04	Private Land	76.4377	12.1401
Karigala	Devamma	3657	Manually	67	0.11	0.04	Mango, Sappota, Coconut, Other	100	4	Surface	Rainfed/ Well	0	0.04	Private Land	76.4377	12.1401
Karigala	Sudamani	3658	Manually	67	0.40	0.14	Mango, Sappota, Coconut, Other	100	16	Surface	Rainfed/ Well	0	0.14	Private Land	76.4377	12.1401
Karigala	Nataraja	3659	Manually	67	0.40	0.14	Mango, Sappota, Coconut, Other	100	16	Surface	Rainfed/ Well	0	0.14	Private Land	76.4377	12.1401
Karigala	Prakasha	3660	Manually	67	0.40	0.14	Mango, Sappota, Coconut, Other	100	16	Surface	Rainfed/ Well	0	0.14	Private Land	76.4377	12.1401
Karigala	Girisha	3661	Manually	67	0.11	0.04	Mango, Sappota, Coconut, Other	100	4	Surface	Rainfed/ Well	0	0.04	Private Land	76.4377	12.1401
Karigala	Devegowda	3662	Manually	67	0.11	0.04	Mango, Sappota, Coconut, Other	100	4	Surface	Rainfed/ Well	0	0.04	Private Land	76.4377	12.1401
Karigala	Rajamma	3663	Manually	68	1.12	0.39	Mango, Sappota, Coconut, Other	100	45	Surface	Rainfed/ Well	0	0.39	Private Land	76.4375	12.1387
Karigala	Shivannegowda	3664	Manually	69	1.10	0.39	Mango, Sappota, Coconut, Other	100	44	Surface	Rainfed/ Well	0	0.39	Private Land	76.4374	12.1375
Karigala	Nagesha	3665	Manually	70	0.20	0.07	Mango, Sappota, Coconut, Other	100	8	Surface	Rainfed/ Well	0	0.07	Private Land	76.4367	12.1393
Karigala	Anuraj	3666	Manually	70	0.76	0.27	Mango, Sappota, Coconut, Other	100	30	Surface	Rainfed/ Well	0	0.27	Private Land	76.4367	12.1393
Karigala	Poogamma	3667	Manually	70	0.58	0.20	Mango, Sappota, Coconut, Other	100	23	Surface	Rainfed/ Well	0	0.20	Private Land	76.4367	12.1393
Karigala	Anuraju	3668	Manually	70	1.20	0.42	Mango, Sappota, Coconut, Other	100	48	Surface	Rainfed/ Well	0	0.42	Private Land	76.4367	12.1393
Karigala	Lingraju	3669	Manually	71	1.51	0.53	Mango, Sappota, Coconut, Other	100	60	Surface	Rainfed/ Well	0	0.53	Private Land	76.4362	12.1396
Karigala	Shantamma	3670	Manually	72	0.75	0.26	Mango, Sappota, Coconut, Other	100	30	Surface	Rainfed/ Well	0	0.26	Private Land	76.4357	12.1393
Karigala	Kumari	3671	Manually	72	0.75	0.26	Mango, Sappota, Coconut, Other	100	30	Surface	Rainfed/ Well	0	0.26	Private Land	76.4357	12.1393
Karigala	Krishna	3672	Manually	72	0.24	0.08	Mango, Sappota, Coconut, Other	100	10	Surface	Rainfed/ Well	0	0.08	Private Land	76.4357	12.1393
Karigala	Asha	3673	Manually	72	1.20	0.42	Mango, Sappota, Coconut, Other	100	48	Surface	Rainfed/ Well	0	0.42	Private Land	76.4357	12.1393
Karigala	Syed Ahmed	3674	Manually	73	1.35	0.47	Mango, Sappota, Coconut, Other	100	54	Surface	Rainfed/ Well	0	0.47	Private Land	76.4349	12.1393
Karigala	Sannahydegowda	3675	Manually	74	0.41	0.14	Mango, Sappota, Coconut, Other	100	16	Surface	Rainfed/ Well	0	0.14	Private Land	76.4356	12.1381
Karigala	Raghava	3676	Manually	75	0.56	0.20	Mango, Sappota, Coconut, Other	100	22	Surface	Rainfed/ Well	0	0.20	Private Land	76.4346	12.1388
Karigala	Sarkari Beelu	3677	Manually	75	0.56	0.20	Mango, Sappota, Coconut, Other	100	22	Surface	Rainfed/ Well	0	0.20	Private Land	76.4346	12.1388
Karigala	Mulluru Naika	3678	Manually	75	0.56	0.20	Mango, Sappota, Coconut, Other	100	22	Surface	Rainfed/ Well	0	0.20	Private Land	76.4346	12.1388
Karigala	Amavasegowda	3679	Manually	76	0.21	0.07	Mango, Sappota, Coconut, Other	100	8	Surface	Rainfed/ Well	0	0.07	Private Land	76.4341	12.1385
Karigala	Narayanchar	3680	Manually	77	0.46	0.16	Mango, Sappota, Coconut, Other	100	18	Surface	Rainfed/ Well	0	0.16	Private Land	76.4331	12.1378
Karigala	Nagamma	3681	Manually	77	0.22	0.08	Mango, Sappota, Coconut, Other	100	9	Surface	Rainfed/ Well	0	0.08	Private Land	76.4331	12.1378
Karigala	Mahadevamma	3682	Manually	78	0.20	0.07	Mango, Sappota, Coconut, Other	100	8	Surface	Rainfed/ Well	0	0.07	Private Land	76.4325	12.1380
Karigala	Nagesha	3683	Manually	79	0.16	0.06	Mango, Sappota, Coconut, Other	100	6	Surface	Rainfed/ Well	0	0.06	Private Land	76.4319	12.1382

Village Name	Farmer Name:	Farmer Code	Rate Type (Manually/Machinery)	Survey No.	Total Area (Ha.)	Proposed Area (Ha.)	Activity/Model/Plant/Crop Name :	Number of Plants Per Ha	No. of plants	Method of Irrigation (Drip/Ring/Surface)	Source of Irrigation (Canal/Rainfed/Well)	Area as per Type Of Land (Ha.)		Ownership of Land (Community Land/ Private Land/Other Land)	Latitude (Deg-Min-Sec)	Longitude (Deg-Min-Sec)
												Waste Land	Cultivable			
Karigala	Kallidudidi Basavraju	3684	Manually	79	0.11	0.04	Mango, Sappota, Coconut, Other	100	4	Surface	Rainfed/ Well	0	0.04	Private Land	76.4319	12.1382
Karigala	Bhagyalakshmi	3685	Manually	80	0.14	0.05	Mango, Sappota, Coconut, Other	100	6	Surface	Rainfed/ Well	0	0.05	Private Land	76.4316	12.1377
Karigala	Gururaju	3686	Manually	80	0.21	0.07	Mango, Sappota, Coconut, Other	100	8	Surface	Rainfed/ Well	0	0.07	Private Land	76.4316	12.1377
Karigala	Gururaju	3687	Manually	81	0.86	0.30	Mango, Sappota, Coconut, Other	100	34	Surface	Rainfed/ Well	0	0.30	Private Land	76.4321	12.1374
Karigala	Nagaraju	3688	Manually	82	0.48	0.17	Mango, Sappota, Coconut, Other	100	19	Surface	Rainfed/ Well	0	0.17	Private Land	76.4336	12.1370
Karigala	Devamma	3689	Manually	82	0.37	0.13	Mango, Sappota, Coconut, Other	100	15	Surface	Rainfed/ Well	0	0.13	Private Land	76.4336	12.1370
Karigala	Puttathayamma	3690	Manually	83	1.21	0.42	Mango, Sappota, Coconut, Other	100	48	Surface	Rainfed/ Well	0	0.42	Private Land	76.4344	12.1362
Karigala	Shivamma	3691	Manually	83	1.12	0.39	Mango, Sappota, Coconut, Other	100	45	Surface	Rainfed/ Well	0	0.39	Private Land	76.4344	12.1362
Karigala	Swamigowda	3692	Manually	84	0.12	0.04	Mango, Sappota, Coconut, Other	100	5	Surface	Rainfed/ Well	0	0.04	Private Land	76.4326	12.1355
Karigala	Nanjegowda	3693	Manually	84	0.44	0.15	Mango, Sappota, Coconut, Other	100	18	Surface	Rainfed/ Well	0	0.15	Private Land	76.4326	12.1355
Karigala	Muddappa	3694	Manually	84	0.44	0.15	Mango, Sappota, Coconut, Other	100	18	Surface	Rainfed/ Well	0	0.15	Private Land	76.4326	12.1355
Karigala	Krishnappa	3695	Manually	84	0.44	0.15	Mango, Sappota, Coconut, Other	100	18	Surface	Rainfed/ Well	0	0.15	Private Land	76.4326	12.1355
Karigala	Sannahydegowda	3696	Manually	84	0.41	0.14	Mango, Sappota, Coconut, Other	100	16	Surface	Rainfed/ Well	0	0.14	Private Land	76.4326	12.1355
Karigala	Muddappa	3697	Manually	84	0.52	0.18	Mango, Sappota, Coconut, Other	100	21	Surface	Rainfed/ Well	0	0.18	Private Land	76.4326	12.1355
Karigala	Thimmegowda	3698	Manually	85	1.55	0.54	Mango, Sappota, Coconut, Other	100	62	Surface	Rainfed/ Well	0	0.54	Private Land	76.4306	12.1362
Karigala	Shyam Sundar	3699	Manually	86	0.22	0.08	Mango, Sappota, Coconut, Other	100	9	Surface	Rainfed/ Well	0	0.08	Private Land	76.4312	12.1372
Karigala	Nagesha	3700	Manually	86	0.35	0.12	Mango, Sappota, Coconut, Other	100	14	Surface	Rainfed/ Well	0	0.12	Private Land	76.4312	12.1372
Karigala	Prakasha	3701	Manually	87	0.34	0.12	Mango, Sappota, Coconut, Other	100	14	Surface	Rainfed/ Well	0	0.12	Private Land	76.4306	12.1372
Karigala	Thimmegowda	3702	Manually	88	1.21	0.42	Mango, Sappota, Coconut, Other	100	48	Surface	Rainfed/ Well	0	0.42	Private Land	76.4301	12.1375
Karigala	Sakamma	3703	Manually	88	1.21	0.42	Mango, Sappota, Coconut, Other	100	48	Surface	Rainfed/ Well	0	0.42	Private Land	76.4301	12.1375
Karigala	Thimmegowda	3704	Manually	88	1.21	0.42	Mango, Sappota, Coconut, Other	100	48	Surface	Rainfed/ Well	0	0.42	Private Land	76.4301	12.1375
Karigala	Ponnanaika	3705	Manually	89	0.35	0.12	Mango, Sappota, Coconut, Other	100	14	Surface	Rainfed/ Well	0	0.12	Private Land	76.4293	12.1371
Karigala	Siddaraju	3706	Manually	90	0.26	0.09	Mango, Sappota, Coconut, Other	100	10	Surface	Rainfed/ Well	0	0.09	Private Land	76.4287	12.1370
Karigala	Madappa	3707	Manually	91	0.18	0.06	Mango, Sappota, Coconut, Other	100	7	Surface	Rainfed/ Well	0	0.06	Private Land	76.4281	12.1372
Karigala	Sarkari Karabu	3708	Manually	92	2.15	0.75	Mango, Sappota, Coconut, Other	100	86	Surface	Rainfed/ Well	0	0.75	Private Land	76.4280	12.1366
Karigala	Shivnanjappa	3709	Manually	93	0.11	0.04	Mango, Sappota, Coconut, Other	100	4	Surface	Rainfed/ Well	0	0.04	Private Land	76.4273	12.1379
Karigala	Kote Thimmanaika	3710	Manually	93	0.12	0.04	Mango, Sappota, Coconut, Other	100	5	Surface	Rainfed/ Well	0	0.04	Private Land	76.4273	12.1379
Karigala	Muddappa	3711	Manually	93	0.21	0.07	Mango, Sappota, Coconut, Other	100	8	Surface	Rainfed/ Well	0	0.07	Private Land	76.4273	12.1379
Karigala	Marimadayya	3712	Manually	93	0.11	0.04	Mango, Sappota, Coconut, Other	100	4	Surface	Rainfed/ Well	0	0.04	Private Land	76.4273	12.1379
Karigala	Basavarajappa	3713	Manually	93	0.22	0.08	Mango, Sappota, Coconut, Other	100	9	Surface	Rainfed/ Well	0	0.08	Private Land	76.4273	12.1379
Karigala	Puttamadappa	3714	Manually	93	0.22	0.08	Mango, Sappota, Coconut, Other	100	9	Surface	Rainfed/ Well	0	0.08	Private Land	76.4273	12.1379
Karigala	Basavarajappa	3715	Manually	93	0.22	0.08	Mango, Sappota, Coconut, Other	100	9	Surface	Rainfed/ Well	0	0.08	Private Land	76.4273	12.1379
Karigala	Muddappa	3716	Manually	93	0.22	0.08	Mango, Sappota, Coconut, Other	100	9	Surface	Rainfed/ Well	0	0.08	Private Land	76.4273	12.1379
Karigala	Naveen Kumar	3717	Manually	93	0.22	0.08	Mango, Sappota, Coconut, Other	100	9	Surface	Rainfed/ Well	0	0.08	Private Land	76.4273	12.1379
Karigala	Mangala	3718	Manually	93	0.22	0.08	Mango, Sappota, Coconut, Other	100	9	Surface	Rainfed/ Well	0	0.08	Private Land	76.4273	12.1379
Karigala	Nagraju	3719	Manually	93	0.06	0.02	Mango, Sappota, Coconut, Other	100	2	Surface	Rainfed/ Well	0	0.02	Private Land	76.4273	12.1379
Karigala	Guru Sidnaika	3720	Manually	93	0.40	0.14	Mango, Sappota, Coconut, Other	100	16	Surface	Rainfed/ Well	0	0.14	Private Land	76.4273	12.1379
Karigala	Bandanaika	3721	Manually	93	0.50	0.18	Mango, Sappota, Coconut, Other	100	20	Surface	Rainfed/ Well	0	0.18	Private Land	76.4273	12.1379
Karigala	Thimmanaika	3722	Manually	94	1.22	0.43	Mango, Sappota, Coconut, Other	100	49	Surface	Rainfed/ Well	0	0.43	Private Land	76.4269	12.1389
Karigala	MaraluruNaika	3723	Manually	94	1.22	0.43	Mango, Sappota, Coconut, Other	100	49	Surface	Rainfed/ Well	0	0.43	Private Land	76.4269	12.1389
Karigala	Narasimnaika	3724	Manually	94	1.22	0.43	Mango, Sappota, Coconut, Other	100	49	Surface	Rainfed/ Well	0	0.43	Private Land	76.4269	12.1389
Karigala	Ningaraju	3725	Manually	94	1.24	0.43	Mango, Sappota, Coconut, Other	100	50	Surface	Rainfed/ Well	0	0.43	Private Land	76.4269	12.1389
Karigala	Thamayya Naika	3726	Manually	96	0.23	0.08	Mango, Sappota, Coconut, Other	100	9	Surface	Rainfed/ Well	0	0.08	Private Land	76.4273	12.1396
Karigala	Devalamma	3727	Manually	96	0.15	0.05	Mango, Sappota, Coconut, Other	100	6	Surface	Rainfed/ Well	0	0.05	Private Land	76.4273	12.1396
Karigala	Dasanaika	3728	Manually	96	1.03	0.36	Mango, Sappota, Coconut, Other	100	41	Surface	Rainfed/ Well	0	0.36	Private Land	76.4273	12.1396
Karigala	Ningaraju	3729	Manually	97	0.19	0.07	Mango, Sappota, Coconut, Other	100	8	Surface	Rainfed/ Well	0	0.07	Private Land	76.4277	12.1395
Karigala	Devalamma	3730	Manually	97	0.19	0.07	Mango, Sappota, Coconut, Other	100	8	Surface	Rainfed/ Well	0	0.07	Private Land	76.4277	12.1395
Karigala	Manjunatha	3731	Manually	98	1.24	0.43	Mango, Sappota, Coconut, Other	100	50	Surface	Rainfed/ Well	0	0.43	Private Land	76.4280	12.1397
Karigala	Putasidamma	3732	Manually	98	1.26	0.44	Mango, Sappota, Coconut, Other	100	50	Surface	Rainfed/ Well	0	0.44	Private Land	76.4280	12.1397
Karigala	Krishnappa	3733	Manually	98	1.26	0.44	Mango, Sappota, Coconut, Other	100	50	Surface	Rainfed/ Well	0	0.44	Private Land	76.4280	12.1397
Karigala	Rathnamma	3734	Manually	98	1.26	0.44	Mango, Sappota, Coconut, Other	100	50	Surface	Rainfed/ Well	0	0.44	Private Land	76.4280	12.1397



Village Name	Farmer Name:	Farmer Code	Rate Type (Manually/Machinery)	Survey No.	Total Area (Ha.)	Proposed Area (Ha.)	Activity/Model/Plant/Crop Name :	Number of Plants Per Ha	No. of plants	Method of Irrigation (Drip/Ring/Surface)	Source of Irrigation (Canal/Rainfed/Well)	Area as per Type Of Land (Ha.)		Ownership of Land (Community Land/ Private Land/Other Land)	Latitude (Deg-Min-Sec)	Longitude (Deg-Min-Sec)
												Waste Land	Cultivable			
Karigala	Vanajakshi	3735	Manually	98	0.66	0.23	Mango, Sappota, Coconut, Other	100	26	Surface	Rainfed/ Well	0	0.23	Private Land	76.4280	12.1397
Karigala	Venkategowda	3736	Manually	99	1.25	0.44	Mango, Sappota, Coconut, Other	100	50	Surface	Rainfed/ Well	0	0.44	Private Land	76.4284	12.1397
Karigala	Venkateramegowda	3737	Manually	99	1.25	0.44	Mango, Sappota, Coconut, Other	100	50	Surface	Rainfed/ Well	0	0.44	Private Land	76.4284	12.1397
Karigala	Puttamma	3738	Manually	100	0.16	0.06	Mango, Sappota, Coconut, Other	100	6	Surface	Rainfed/ Well	0	0.06	Private Land	76.4282	12.1386
Karigala	Narasimegowda	3739	Manually	100	0.16	0.06	Mango, Sappota, Coconut, Other	100	6	Surface	Rainfed/ Well	0	0.06	Private Land	76.4282	12.1386
Karigala	Madayya	3740	Manually	100	0.16	0.06	Mango, Sappota, Coconut, Other	100	6	Surface	Rainfed/ Well	0	0.06	Private Land	76.4282	12.1386
Karigala	Kaval Siddegowda	3741	Manually	100	1.21	0.42	Mango, Sappota, Coconut, Other	100	48	Surface	Rainfed/ Well	0	0.42	Private Land	76.4282	12.1386
Karigala	Siddegowda	3742	Manually	100	1.21	0.42	Mango, Sappota, Coconut, Other	100	48	Surface	Rainfed/ Well	0	0.42	Private Land	76.4282	12.1386
Karigala	Puttamma	3743	Manually	101	2.01	0.70	Mango, Sappota, Coconut, Other	100	80	Surface	Rainfed/ Well	0	0.70	Private Land	76.4293	12.1376
Karigala	Madegowda	3744	Manually	102	0.46	0.16	Mango, Sappota, Coconut, Other	100	18	Surface	Rainfed/ Well	0	0.16	Private Land	76.4289	12.1381
Karigala	Nanjegowda	3745	Manually	103	0.10	0.04	Mango, Sappota, Coconut, Other	100	4	Surface	Rainfed/ Well	0	0.04	Private Land	76.4295	12.1381
Karigala	Nanjegowda	3746	Manually	104	0.60	0.21	Mango, Sappota, Coconut, Other	100	24	Surface	Rainfed/ Well	0	0.21	Private Land	76.4300	12.1382
Karigala	Nanjegowda	3747	Manually	105	0.40	0.14	Mango, Sappota, Coconut, Other	100	16	Surface	Rainfed/ Well	0	0.14	Private Land	76.4303	12.1382
Karigala	Sannahydegowda	3748	Manually	106	0.29	0.10	Mango, Sappota, Coconut, Other	100	12	Surface	Rainfed/ Well	0	0.10	Private Land	76.4299	12.1385
Karigala	Siddamma	3749	Manually	106	0.39	0.14	Mango, Sappota, Coconut, Other	100	16	Surface	Rainfed/ Well	0	0.14	Private Land	76.4299	12.1385
Karigala	Siddamma	3750	Manually	106	0.39	0.14	Mango, Sappota, Coconut, Other	100	16	Surface	Rainfed/ Well	0	0.14	Private Land	76.4299	12.1385
Karigala	Nanjayya	3751	Manually	106	0.39	0.14	Mango, Sappota, Coconut, Other	100	16	Surface	Rainfed/ Well	0	0.14	Private Land	76.4299	12.1385
Karigala	Mahadevayya	3752	Manually	107	1.29	0.45	Mango, Sappota, Coconut, Other	100	52	Surface	Rainfed/ Well	0	0.45	Private Land	76.4293	12.1388
Karigala	Veerabaregowda	3753	Manually	107	1.10	0.39	Mango, Sappota, Coconut, Other	100	44	Surface	Rainfed/ Well	0	0.39	Private Land	76.4293	12.1388
Karigala	Kumarswamy	3754	Manually	107	1.12	0.39	Mango, Sappota, Coconut, Other	100	45	Surface	Rainfed/ Well	0	0.39	Private Land	76.4293	12.1388
Karigala	Shingegowda	3755	Manually	108	0.25	0.09	Mango, Sappota, Coconut, Other	100	10	Surface	Rainfed/ Well	0	0.09	Private Land	76.4290	12.1398
Karigala	Honnamma	3756	Manually	108	0.23	0.08	Mango, Sappota, Coconut, Other	100	9	Surface	Rainfed/ Well	0	0.08	Private Land	76.4290	12.1398
Karigala	Siddaraju	3757	Manually	108	0.28	0.10	Mango, Sappota, Coconut, Other	100	11	Surface	Rainfed/ Well	0	0.10	Private Land	76.4290	12.1398
Karigala	Geetha	3758	Manually	108	0.36	0.13	Mango, Sappota, Coconut, Other	100	14	Surface	Rainfed/ Well	0	0.13	Private Land	76.4290	12.1398
Karigala	Manjasha	3759	Manually	109	1.19	0.42	Mango, Sappota, Coconut, Other	100	48	Surface	Rainfed/ Well	0	0.42	Private Land	76.4296	12.1396
Karigala	Sannahydegowda	3760	Manually	110	0.31	0.11	Mango, Sappota, Coconut, Other	100	12	Surface	Rainfed/ Well	0	0.11	Private Land	76.4305	12.1395
Karigala	Siddamma	3761	Manually	111	1.14	0.40	Mango, Sappota, Coconut, Other	100	46	Surface	Rainfed/ Well	0	0.40	Private Land	76.4309	12.1387
Karigala	Nagesha	3762	Manually	112	0.25	0.09	Mango, Sappota, Coconut, Other	100	10	Surface	Rainfed/ Well	0	0.09	Private Land	76.4313	12.1395
Karigala	Kalyanamma	3763	Manually	113	0.23	0.08	Mango, Sappota, Coconut, Other	100	9	Surface	Rainfed/ Well	0	0.08	Private Land	76.4317	12.1393
Karigala	Badigowda	3764	Manually	114	1.13	0.40	Mango, Sappota, Coconut, Other	100	45	Surface	Rainfed/ Well	0	0.40	Private Land	76.4321	12.1392
Karigala	Sannahydegowda	3765	Manually	115	4.13	1.45	Mango, Sappota, Coconut, Other	100	165	Surface	Rainfed/ Well	0	1.45	Private Land	76.4328	12.1391
Karigala	Chiknaika	3766	Manually	116	0.28	0.10	Mango, Sappota, Coconut, Other	100	11	Surface	Rainfed/ Well	0	0.10	Private Land	76.4333	12.1396
Karigala	Maralinganiaka	3767	Manually	117	0.31	0.11	Mango, Sappota, Coconut, Other	100	12	Surface	Rainfed/ Well	0	0.11	Private Land	76.4308	12.1431
Karigala	Maralinaganiaka	3768	Manually	118	0.14	0.05	Mango, Sappota, Coconut, Other	100	6	Surface	Rainfed/ Well	0	0.05	Private Land	76.4315	12.1423
Karigala	Venkataramanayya	3769	Manually	119	3.30	1.16	Mango, Sappota, Coconut, Other	100	132	Surface	Rainfed/ Well	0	1.16	Private Land	76.4301	12.1419
Karigala	Shakala Bega	3770	Manually	120	2.12	0.74	Mango, Sappota, Coconut, Other	100	85	Surface	Rainfed/ Well	0	0.74	Private Land	76.4285	12.1412
Karigala	Mahamad Jamal	3771	Manually	121	0.18	0.06	Mango, Sappota, Coconut, Other	100	7	Surface	Rainfed/ Well	0	0.06	Private Land	76.4334	12.1416
Karigala	Honnamma	3772	Manually	122	0.25	0.09	Mango, Sappota, Coconut, Other	100	10	Surface	Rainfed/ Well	0	0.09	Private Land	76.4304	12.1414
Karigala	Marswamy	3773	Manually	123	1.75	0.61	Mango, Sappota, Coconut, Other	100	70	Surface	Rainfed/ Well	0	0.61	Private Land	76.4318	12.1416
Karigala	Swaminaika	3774	Manually	124	0.28	0.10	Mango, Sappota, Coconut, Other	100	11	Surface	Rainfed/ Well	0	0.10	Private Land	76.4288	12.1409
Karigala	Laksmamma	3775	Manually	125	1.02	0.36	Mango, Sappota, Coconut, Other	100	41	Surface	Rainfed/ Well	0	0.36	Private Land	76.4325	12.1407
Karigala	Jayaramegowda	3776	Manually	126	1.01	0.35	Mango, Sappota, Coconut, Other	100	40	Surface	Rainfed/ Well	0	0.35	Private Land	76.4348	12.1411
Karigala	Amir Pasha	3777	Manually	127	0.13	0.05	Mango, Sappota, Coconut, Other	100	5	Surface	Rainfed/ Well	0	0.05	Private Land	76.4326	12.1411
Karigala	Ningappa	3778	Manually	128	0.33	0.12	Mango, Sappota, Coconut, Other	100	13	Surface	Rainfed/ Well	0	0.12	Private Land	76.4351	12.1407
Karigala	Hanumamma	3779	Manually	129	1.01	0.35	Mango, Sappota, Coconut, Other	100	40	Surface	Rainfed/ Well	0	0.35	Private Land	76.4318	12.1412
Karigala	Mahendra Babu	3780	Manually	131	2.20	0.77	Mango, Sappota, Coconut, Other	100	88	Surface	Rainfed/ Well	0	0.77	Private Land	76.4309	12.1408
Karigala	Amavasegowda	3781	Manually	132	0.18	0.06	Mango, Sappota, Coconut, Other	100	7	Surface	Rainfed/ Well	0	0.06	Private Land	76.4300	12.1409
Karigala	Shivamma	3782	Manually	133	0.32	0.11	Mango, Sappota, Coconut, Other	100	13	Surface	Rainfed/ Well	0	0.11	Private Land	76.4341	12.1408
Karigala	Girisha	3783	Manually	134	1.12	0.39	Mango, Sappota, Coconut, Other	100	45	Surface	Rainfed/ Well	0	0.39	Private Land	76.4317	12.1408
Karigala	Nanjundegowda	3784	Manually	135	1.06	0.37	Mango, Sappota, Coconut, Other	100	42	Surface	Rainfed/ Well	0	0.37	Private Land	76.4335	12.1406
Karigala	Nanjundegowda	3785	Manually	136	1.25	0.44	Mango, Sappota, Coconut, Other	100	50	Surface	Rainfed/ Well	0	0.44	Private Land	76.4300	12.1403

Village Name	Farmer Name:	Farmer Code	Rate Type (Manually/ Machinery)	Survey No:	Total Area (Ha.)	Proposed Area (Ha.)	Activity/Model/Plant/Crop Name :	Number of Plants Per Ha	No. of plants	Method of Irrigation (Drip/Ring/Surface)	Source of Irrigation (Canal/Rainfed/ Well)	Area as per Type Of Land (Ha.)		Ownership of Land (Community Land/ Private Land/Other Land)	Latitude (Deg-Min-Sec)	Longitude (Deg-Min-Sec)
												Waste Land	Cultivable			
Karigala	Ninnganaika	3786	Manually	137	1.60	0.56	Mango, Sappota, Coconut, Other	100	64	Surface	Rainfed/ Well	0	0.56	Private Land	76.4337	12.1403
Karigala	Maraswamy	3787	Manually	138	0.21	0.07	Mango, Sappota, Coconut, Other	100	8	Surface	Rainfed/ Well	0	0.07	Private Land	76.4334	12.1400
Karigala	Rangaswamy	3788	Manually	139	1.04	0.36	Mango, Sappota, Coconut, Other	100	42	Surface	Rainfed/ Well	0	0.36	Private Land	76.4316	12.1400
Karigala	Mahamad Jamal	3789	Manually	140	1.31	0.46	Mango, Sappota, Coconut, Other	100	52	Surface	Rainfed/ Well	0	0.46	Private Land	76.4326	12.1399
Karigala	Shyam Sundar	3790	Manually	141	1.18	0.41	Mango, Sappota, Coconut, Other	100	47	Surface	Rainfed/ Well	0	0.41	Private Land	76.4346	12.1441
Karigala	Mahadevamma	3791	Manually	142	0.34	0.12	Mango, Sappota, Coconut, Other	100	14	Surface	Rainfed/ Well	0	0.12	Private Land	76.4343	12.1439
Karigala	Muralidhara	3792	Manually	143	0.20	0.07	Mango, Sappota, Coconut, Other	100	8	Surface	Rainfed/ Well	0	0.07	Private Land	76.4335	12.1438
Karigala	Prakasha	3793	Manually	144	4.30	1.51	Mango, Sappota, Coconut, Other	100	172	Surface	Rainfed/ Well	0	1.51	Private Land	76.4322	12.1438
Karigala	Prakasha	3794	Manually	145	0.36	0.13	Mango, Sappota, Coconut, Other	100	14	Surface	Rainfed/ Well	0	0.13	Private Land	76.4329	12.1434
Karigala	Govindgowda	3795	Manually	146	0.20	0.07	Mango, Sappota, Coconut, Other	100	8	Surface	Rainfed/ Well	0	0.07	Private Land	76.4351	12.1430
Karigala	Rajegowda	3796	Manually	147	1.38	0.48	Mango, Sappota, Coconut, Other	100	55	Surface	Rainfed/ Well	0	0.48	Private Land	76.4321	12.1430
Karigala	Shyam Sundar	3797	Manually	148	0.14	0.05	Mango, Sappota, Coconut, Other	100	6	Surface	Rainfed/ Well	0	0.05	Private Land	76.4337	12.1422
Karigala	Kendagannashetty	3798	Manually	149	4.31	1.51	Mango, Sappota, Coconut, Other	100	172	Surface	Rainfed/ Well	0	1.51	Private Land	76.4327	12.1424
Karigala	Chikisiddayya	3799	Manually	150	1.03	0.36	Mango, Sappota, Coconut, Other	100	41	Surface	Rainfed/ Well	0	0.36	Private Land	76.4346	12.1415
Karigala	Doddamadayya	3800	Manually	151	2.28	0.80	Mango, Sappota, Coconut, Other	100	91	Surface	Rainfed/ Well	0	0.80	Private Land	76.4380	12.1435
Karigala	Shivamma	3801	Manually	152	3.06	1.07	Mango, Sappota, Coconut, Other	100	122	Surface	Rainfed/ Well	0	1.07	Private Land	76.4379	12.1443
Karigala	Chikoosayya	3802	Manually	153	2.03	0.71	Mango, Sappota, Coconut, Other	100	81	Surface	Rainfed/ Well	0	0.71	Private Land	76.4387	12.1439
Karigala	Kalyannamma	3803	Manually	154	1.15	0.40	Mango, Sappota, Coconut, Other	100	46	Surface	Rainfed/ Well	0	0.40	Private Land	76.4351	12.1430
Karigala	Marsidegowda	3804	Manually	155	1.08	0.38	Mango, Sappota, Coconut, Other	100	43	Surface	Rainfed/ Well	0	0.38	Private Land	76.4342	12.1427
Karigala	Marsidegowda	3805	Manually	156	0.10	0.04	Mango, Sappota, Coconut, Other	100	4	Surface	Rainfed/ Well	0	0.04	Private Land	76.4398	12.1428
Karigala	Chikkanna	3806	Manually	157	0.13	0.05	Mango, Sappota, Coconut, Other	100	5	Surface	Rainfed/ Well	0	0.05	Private Land	76.4390	12.1430
Karigala	Siddamma	3807	Manually	158	0.07	0.02	Mango, Sappota, Coconut, Other	100	3	Surface	Rainfed/ Well	0	0.02	Private Land	76.4363	12.1424
Karigala	Siddamma	3808	Manually	159	0.37	0.13	Mango, Sappota, Coconut, Other	100	15	Surface	Rainfed/ Well	0	0.13	Private Land	76.4355	12.1420
Karigala	Leelavati	3809	Manually	160	0.41	0.14	Mango, Sappota, Coconut, Other	100	16	Surface	Rainfed/ Well	0	0.14	Private Land	76.4401	12.1420
Karigala	Kumara	3810	Manually	161	1.15	0.40	Mango, Sappota, Coconut, Other	100	46	Surface	Rainfed/ Well	0	0.40	Private Land	76.4399	12.1467
Karigala	Surendra	3811	Manually	162	0.33	0.12	Mango, Sappota, Coconut, Other	100	13	Surface	Rainfed/ Well	0	0.12	Private Land	76.4410	12.1461
Karigala	Govindgowda	3812	Manually	163	2.38	0.83	Mango, Sappota, Coconut, Other	100	95	Surface	Rainfed/ Well	0	0.83	Private Land	76.4399	12.1461
Karigala	Kalswamy	3813	Manually	164	1.05	0.37	Mango, Sappota, Coconut, Other	100	42	Surface	Rainfed/ Well	0	0.37	Private Land	76.4399	12.1456
Karigala	Ningappa	3814	Manually	165	0.50	0.18	Mango, Sappota, Coconut, Other	100	20	Surface	Rainfed/ Well	0	0.18	Private Land	76.4402	12.1450
Karigala	Kendaganshetty	3815	Manually	166	0.67	0.23	Mango, Sappota, Coconut, Other	100	27	Surface	Rainfed/ Well	0	0.23	Private Land	76.4399	12.1441
Karigala	Neelamma	3816	Manually	167	0.11	0.04	Mango, Sappota, Coconut, Other	100	4	Surface	Rainfed/ Well	0	0.04	Private Land	76.4399	12.1434
Karigala	Prakasha	3817	Manually	168	0.15	0.05	Mango, Sappota, Coconut, Other	100	6	Surface	Rainfed/ Well	0	0.05	Private Land	76.4406	12.1427
Karigala	Doddegowda	3818	Manually	169	1.21	0.42	Mango, Sappota, Coconut, Other	100	48	Surface	Rainfed/ Well	0	0.42	Private Land	76.4401	12.1420
Karigala	Mahalingu	3819	Manually	170	0.41	0.14	Mango, Sappota, Coconut, Other	100	16	Surface	Rainfed/ Well	0	0.14	Private Land	76.4397	12.1503
Karigala	Puttaswamy	3820	Manually	171	0.23	0.08	Mango, Sappota, Coconut, Other	100	9	Surface	Rainfed/ Well	0	0.08	Private Land	76.4407	12.1493
Karigala	Thayamma	3821	Manually	172	0.26	0.09	Mango, Sappota, Coconut, Other	100	10	Surface	Rainfed/ Well	0	0.09	Private Land	76.4397	12.1496
Karigala	Devaraju	3822	Manually	173	0.81	0.28	Mango, Sappota, Coconut, Other	100	32	Surface	Rainfed/ Well	0	0.28	Private Land	76.4397	12.1491
Karigala	Puttamma	3823	Manually	174	0.17	0.06	Mango, Sappota, Coconut, Other	100	7	Surface	Rainfed/ Well	0	0.06	Private Land	76.4399	12.1488
Karigala	Kendaganshetty	3824	Manually	175	0.53	0.19	Mango, Sappota, Coconut, Other	100	21	Surface	Rainfed/ Well	0	0.19	Private Land	76.4404	12.1483
Karigala	Puttathayamma	3825	Manually	176	0.38	0.13	Mango, Sappota, Coconut, Other	100	15	Surface	Rainfed/ Well	0	0.13	Private Land	76.4393	12.1482
Karigala	Chikdevayya	3826	Manually	177	0.81	0.28	Mango, Sappota, Coconut, Other	100	32	Surface	Rainfed/ Well	0	0.28	Private Land	76.4406	12.1478
Karigala	Mankegowda	3827	Manually	178	0.47	0.16	Mango, Sappota, Coconut, Other	100	19	Surface	Rainfed/ Well	0	0.16	Private Land	76.4395	12.1476
Karigala	Suresha	3828	Manually	179	0.25	0.09	Mango, Sappota, Coconut, Other	100	10	Surface	Rainfed/ Well	0	0.09	Private Land	76.4399	12.1472
Karigala	Shivanna	3829	Manually	180	0.81	0.28	Mango, Sappota, Coconut, Other	100	32	Surface	Rainfed/ Well	0	0.28	Private Land	76.4396	12.1510
Karigala	Thammayanaika	3830	Manually	181	0.48	0.17	Mango, Sappota, Coconut, Other	100	19	Surface	Rainfed/ Well	0	0.17	Private Land	76.4325	12.1513
Karigala	Koosamma	3831	Manually	181	0.48	0.17	Mango, Sappota, Coconut, Other	100	19	Surface	Rainfed/ Well	0	0.17	Private Land	76.4325	12.1513
Karigala	Boregowda	3832	Manually	181	0.51	0.18	Mango, Sappota, Coconut, Other	100	20	Surface	Rainfed/ Well	0	0.18	Private Land	76.4325	12.1513
Karigala	Mariyamma	3833	Manually	181	0.84	0.29	Mango, Sappota, Coconut, Other	100	34	Surface	Rainfed/ Well	0	0.29	Private Land	76.4325	12.1513
Karigala	Shivmadayya	3834	Manually	181	0.84	0.29	Mango, Sappota, Coconut, Other	100	34	Surface	Rainfed/ Well	0	0.29	Private Land	76.4325	12.1513
Karigala	Varalakshamma	3835	Manually	181	0.84	0.29	Mango, Sappota, Coconut, Other	100	34	Surface	Rainfed/ Well	0	0.29	Private Land	76.4325	12.1513
Karigala	Kempegowda	3836	Manually	181	0.84	0.29	Mango, Sappota, Coconut, Other	100	34	Surface	Rainfed/ Well	0	0.29	Private Land	76.4325	12.1513

Village Name	Farmer Name:	Farmer Code	Rate Type (Manually/Machinery)	Survey No:	Total Area (Ha.)	Proposed Area (Ha.)	Activity/Model/Plant/Crop Name :	Number of Plants Per Ha	No. of plants	Method of Irrigation (Drip/Ring/Surface)	Source of Irrigation (Canal/Rainfed/Well)	Area as per Type Of Land (Ha.)		Ownership of Land (Community Land/ Private Land/Other Land)	Latitude (Deg-Min-Sec)	Longitude (Deg-Min-Sec)
												Waste Land	Cultivable			
Karigala	Nanjamma	3837	Manually	181	0.84	0.29	Mango, Sappota, Coconut, Other	100	34	Surface	Rainfed/ Well	0	0.29	Private Land	76.4325	12.1513
Karigala	Nanjamma	3838	Manually	181	0.84	0.29	Mango, Sappota, Coconut, Other	100	34	Surface	Rainfed/ Well	0	0.29	Private Land	76.4325	12.1513
Karigala	Singanaika	3839	Manually	181	0.84	0.29	Mango, Sappota, Coconut, Other	100	34	Surface	Rainfed/ Well	0	0.29	Private Land	76.4325	12.1513
Karigala	Puttaswamy	3840	Manually	181	0.84	0.29	Mango, Sappota, Coconut, Other	100	34	Surface	Rainfed/ Well	0	0.29	Private Land	76.4325	12.1513
Karigala	Thimmanaika	3841	Manually	181	0.84	0.29	Mango, Sappota, Coconut, Other	100	34	Surface	Rainfed/ Well	0	0.29	Private Land	76.4325	12.1513
Karigala	Rajannaika	3842	Manually	181	0.84	0.29	Mango, Sappota, Coconut, Other	100	34	Surface	Rainfed/ Well	0	0.29	Private Land	76.4325	12.1513
Karigala	Nagamma	3843	Manually	181	0.84	0.29	Mango, Sappota, Coconut, Other	100	34	Surface	Rainfed/ Well	0	0.29	Private Land	76.4325	12.1513
Karigala	Thamayanaika	3844	Manually	181	0.84	0.29	Mango, Sappota, Coconut, Other	100	34	Surface	Rainfed/ Well	0	0.29	Private Land	76.4325	12.1513
Karigala	Muddamma	3845	Manually	181	1.20	0.42	Mango, Sappota, Coconut, Other	100	48	Surface	Rainfed/ Well	0	0.42	Private Land	76.4325	12.1513
Karigala	Santhayamma	3846	Manually	181	1.50	0.53	Mango, Sappota, Coconut, Other	100	60	Surface	Rainfed/ Well	0	0.53	Private Land	76.4325	12.1513
Karigala	Devamma	3847	Manually	181	1.54	0.54	Mango, Sappota, Coconut, Other	100	62	Surface	Rainfed/ Well	0	0.54	Private Land	76.4325	12.1513
Karigala	Putswamy	3848	Manually	181	1.81	0.63	Mango, Sappota, Coconut, Other	100	72	Surface	Rainfed/ Well	0	0.63	Private Land	76.4325	12.1513
Karigala	Manchamma	3849	Manually	181	1.23	0.43	Mango, Sappota, Coconut, Other	100	49	Surface	Rainfed/ Well	0	0.43	Private Land	76.4325	12.1513
Karigala	Usmad Sharif	3850	Manually	181	1.24	0.43	Mango, Sappota, Coconut, Other	100	50	Surface	Rainfed/ Well	0	0.43	Private Land	76.4325	12.1513
Karigala	Siddamma	3851	Manually	181	1.25	0.44	Mango, Sappota, Coconut, Other	100	50	Surface	Rainfed/ Well	0	0.44	Private Land	76.4325	12.1513
Karigala	Basavarajamma	3852	Manually	181	1.26	0.44	Mango, Sappota, Coconut, Other	100	50	Surface	Rainfed/ Well	0	0.44	Private Land	76.4325	12.1513
Karigala	Chinnappa	3853	Manually	181	1.25	0.44	Mango, Sappota, Coconut, Other	100	50	Surface	Rainfed/ Well	0	0.44	Private Land	76.4325	12.1513
Karigala	Loksha	3854	Manually	181	1.24	0.43	Mango, Sappota, Coconut, Other	100	50	Surface	Rainfed/ Well	0	0.43	Private Land	76.4325	12.1513
Karigala	Chandrashekanaika	3855	Manually	181	1.61	0.56	Mango, Sappota, Coconut, Other	100	64	Surface	Rainfed/ Well	0	0.56	Private Land	76.4325	12.1513
Karigala	Sundamma	3856	Manually	181	1.62	0.57	Mango, Sappota, Coconut, Other	100	65	Surface	Rainfed/ Well	0	0.57	Private Land	76.4325	12.1513
Karigala	Basavarajamma	3857	Manually	181	1.63	0.57	Mango, Sappota, Coconut, Other	100	65	Surface	Rainfed/ Well	0	0.57	Private Land	76.4325	12.1513
Karigala	Siddegowda	3858	Manually	181	1.32	0.46	Mango, Sappota, Coconut, Other	100	53	Surface	Rainfed/ Well	0	0.46	Private Land	76.4325	12.1513
Karigala	Krishnappa	3859	Manually	200	0.81	0.28	Mango, Sappota, Coconut, Other	100	32	Surface	Rainfed/ Well	0	0.28	Private Land	76.4498	12.1528
Karigala	Mallesha	3860	Manually	205/1	0.75	0.26	Mango, Sappota, Coconut, Other	100	30	Surface	Rainfed/ Well	0	0.26	Private Land	76.4420	12.1487
Karigala	Nagaraju	3861	Manually	205/2	0.15	0.05	Mango, Sappota, Coconut, Other	100	6	Surface	Rainfed/ Well	0	0.05	Private Land	76.4420	12.1487
Karigala	Putthayamma	3862	Manually	206/1	0.75	0.26	Mango, Sappota, Coconut, Other	100	30	Surface	Rainfed/ Well	0	0.26	Private Land	76.4424	12.1468
Karigala	Jayaramegowda	3863	Manually	206/1	0.88	0.31	Mango, Sappota, Coconut, Other	100	35	Surface	Rainfed/ Well	0	0.31	Private Land	76.4424	12.1468
Karigala	Puttamma	3864	Manually	206/2	1.21	0.42	Mango, Sappota, Coconut, Other	100	48	Surface	Rainfed/ Well	0	0.42	Private Land	76.4424	12.1468
Karigala	Sakamma	3865	Manually	206/3	0.85	0.30	Mango, Sappota, Coconut, Other	100	34	Surface	Rainfed/ Well	0	0.30	Private Land	76.4424	12.1468
Karigala	Lingegowda	3866	Manually	206/4	0.85	0.30	Mango, Sappota, Coconut, Other	100	34	Surface	Rainfed/ Well	0	0.30	Private Land	76.4424	12.1468
Karigala	Ningaraju	3867	Manually	206/5	2.27	0.79	Mango, Sappota, Coconut, Other	100	91	Surface	Rainfed/ Well	0	0.79	Private Land	76.4424	12.1468
Karigala	Kalegowda	3868	Manually	206/5	2.27	0.79	Mango, Sappota, Coconut, Other	100	91	Surface	Rainfed/ Well	0	0.79	Private Land	76.4424	12.1468
Karigala	Byregowda	3869	Manually	206/5	0.87	0.30	Mango, Sappota, Coconut, Other	100	35	Surface	Rainfed/ Well	0	0.30	Private Land	76.4424	12.1468
Karigala	Hemavathi	3870	Manually	206/5	0.88	0.31	Mango, Sappota, Coconut, Other	100	35	Surface	Rainfed/ Well	0	0.31	Private Land	76.4424	12.1468
Karigala	Siddegowda	3871	Manually	206/5	1.23	0.43	Mango, Sappota, Coconut, Other	100	49	Surface	Rainfed/ Well	0	0.43	Private Land	76.4424	12.1468
Karigala	Puttamma	3872	Manually	206/5	1.23	0.43	Mango, Sappota, Coconut, Other	100	49	Surface	Rainfed/ Well	0	0.43	Private Land	76.4424	12.1468
Karigala	Jayaramu	3873	Manually	206/5	1.24	0.43	Mango, Sappota, Coconut, Other	100	50	Surface	Rainfed/ Well	0	0.43	Private Land	76.4424	12.1468
Karigala	Suresha	3874	Manually	206/5	1.25	0.44	Mango, Sappota, Coconut, Other	100	50	Surface	Rainfed/ Well	0	0.44	Private Land	76.4424	12.1468
Karigala	Nataraju	3875	Manually	206/5	1.28	0.45	Mango, Sappota, Coconut, Other	100	51	Surface	Rainfed/ Well	0	0.45	Private Land	76.4424	12.1468
Karigala	Honamma	3876	Manually	206/5	2.27	0.79	Mango, Sappota, Coconut, Other	100	91	Surface	Rainfed/ Well	0	0.79	Private Land	76.4424	12.1468
Karigala	Lakshamma	3877	Manually	206/5	2.40	0.84	Mango, Sappota, Coconut, Other	100	96	Surface	Rainfed/ Well	0	0.84	Private Land	76.4424	12.1468
Karigala	Nagaraju	3878	Manually	206/5	0.48	0.17	Mango, Sappota, Coconut, Other	100	19	Surface	Rainfed/ Well	0	0.17	Private Land	76.4424	12.1468
Karigala	Ningegowda	3879	Manually	206/6	1.42	0.50	Mango, Sappota, Coconut, Other	100	57	Surface	Rainfed/ Well	0	0.50	Private Land	76.4424	12.1468
Karigala	Mahesha	3880	Manually	207/1	1.65	0.58	Mango, Sappota, Coconut, Other	100	66	Surface	Rainfed/ Well	0	0.58	Private Land	76.4416	12.1466
Karigala	Lakshmi	3881	Manually	207/1	1.52	0.53	Mango, Sappota, Coconut, Other	100	61	Surface	Rainfed/ Well	0	0.53	Private Land	76.4416	12.1466
Karigala	Jayaramegowda	3882	Manually	207/1	1.62	0.57	Mango, Sappota, Coconut, Other	100	65	Surface	Rainfed/ Well	0	0.57	Private Land	76.4416	12.1466
Karigala	Jagadisha	3883	Manually	207/1	0.31	0.11	Mango, Sappota, Coconut, Other	100	12	Surface	Rainfed/ Well	0	0.11	Private Land	76.4416	12.1466
Karigala	Chikthayamma	3884	Manually	207/1	1.61	0.56	Mango, Sappota, Coconut, Other	100	64	Surface	Rainfed/ Well	0	0.56	Private Land	76.4416	12.1466
Karigala	Yogesha	3885	Manually	207/2	1.61	0.56	Mango, Sappota, Coconut, Other	100	64	Surface	Rainfed/ Well	0	0.56	Private Land	76.4416	12.1466
Karigala	Amar	3886	Manually	207/2	0.97	0.34	Mango, Sappota, Coconut, Other	100	39	Surface	Rainfed/ Well	0	0.34	Private Land	76.4416	12.1466
Karigala	Shivanagegowda	3887	Manually	207/3	0.97	0.34	Mango, Sappota, Coconut, Other	100	39	Surface	Rainfed/ Well	0	0.34	Private Land	76.4416	12.1466

Village Name	Farmer Name:	Farmer Code	Rate Type (Manually/Machinery)	Survey No:	Total Area (Ha.)	Proposed Area (Ha.)	Activity/Model/Plant/Crop Name :	Number of Plants Per Ha	No. of plants	Method of Irrigation (Drip/Ring/Surface)	Source of Irrigation (Canal/Rainfed/Well)	Area as per Type Of Land (Ha.)		Ownership of Land (Community Land/ Private Land/Other Land)	Latitude (Deg-Min-Sec)	Longitude (Deg-Min-Sec)
												Waste Land	Cultivable			
Karigala	Jagadisha	3888	Manually	208	0.97	0.34	Mango, Sappota, Coconut, Other	100	39	Surface	Rainfed/ Well	0	0.34	Private Land	76.4417	12.1450
Karigala	Jagadisha	3889	Manually	208	0.19	0.07	Mango, Sappota, Coconut, Other	100	8	Surface	Rainfed/ Well	0	0.07	Private Land	76.4417	12.1450
Karigala	Basappa	3890	Manually	208	0.37	0.13	Mango, Sappota, Coconut, Other	100	15	Surface	Rainfed/ Well	0	0.13	Private Land	76.4417	12.1450
Karigala	Devanna	3891	Manually	208	0.97	0.34	Mango, Sappota, Coconut, Other	100	39	Surface	Rainfed/ Well	0	0.34	Private Land	76.4417	12.1450
Karigala	Nanjundappa	3892	Manually	208	0.97	0.34	Mango, Sappota, Coconut, Other	100	39	Surface	Rainfed/ Well	0	0.34	Private Land	76.4417	12.1450
Karigala	Deviramma	3893	Manually	209	0.97	0.34	Mango, Sappota, Coconut, Other	100	39	Surface	Rainfed/ Well	0	0.34	Private Land	76.4417	12.1445
Karigala	Sakamma	3894	Manually	210	0.19	0.07	Mango, Sappota, Coconut, Other	100	8	Surface	Rainfed/ Well	0	0.07	Private Land	76.4410	12.1444
Karigala	Kabrayya	3895	Manually	210	0.37	0.13	Mango, Sappota, Coconut, Other	100	15	Surface	Rainfed/ Well	0	0.13	Private Land	76.4410	12.1444
Karigala	Kalswamy	3896	Manually	210	0.54	0.19	Mango, Sappota, Coconut, Other	100	22	Surface	Rainfed/ Well	0	0.19	Private Land	76.4410	12.1444
Karigala	Rajanna	3897	Manually	211	1.27	0.44	Mango, Sappota, Coconut, Other	100	51	Surface	Rainfed/ Well	0	0.44	Private Land	76.4410	12.1427
Karigala	Chikkaboregowda	3898	Manually	212	0.11	0.04	Mango, Sappota, Coconut, Other	100	4	Surface	Rainfed/ Well	0	0.04	Private Land	76.4418	12.1429
Karigala	Satyanarayanchar	3899	Manually	212/2	1.25	0.44	Mango, Sappota, Coconut, Other	100	50	Surface	Rainfed/ Well	0	0.44	Private Land	76.4418	12.1429
Karigala	Achyutchari	3900	Manually	212/2	1.25	0.44	Mango, Sappota, Coconut, Other	100	50	Surface	Rainfed/ Well	0	0.44	Private Land	76.4418	12.1429
Karigala	Sannegowda	3901	Manually	212/3	0.50	0.18	Mango, Sappota, Coconut, Other	100	20	Surface	Rainfed/ Well	0	0.18	Private Land	76.4418	12.1429
Karigala	Kempamma	3902	Manually	213	0.90	0.32	Mango, Sappota, Coconut, Other	100	36	Surface	Rainfed/ Well	0	0.32	Private Land	76.4420	12.1439
Karigala	Boregowda	3903	Manually	214	0.26	0.09	Mango, Sappota, Coconut, Other	100	10	Surface	Rainfed/ Well	0	0.09	Private Land	76.4424	12.1447
Karigala	Sakamma	3904	Manually	215	0.23	0.08	Mango, Sappota, Coconut, Other	100	9	Surface	Rainfed/ Well	0	0.08	Private Land	76.4423	12.1454
Karigala	Doddakarigowda	3905	Manually	216	0.41	0.14	Mango, Sappota, Coconut, Other	100	16	Surface	Rainfed/ Well	0	0.14	Private Land	76.4417	12.1450
Karigala	Ningamma	3906	Manually	217	1.80	0.63	Mango, Sappota, Coconut, Other	100	72	Surface	Rainfed/ Well	0	0.63	Private Land	76.4428	12.1449
Karigala	Boregowda	3907	Manually	218	3.29	1.15	Mango, Sappota, Coconut, Other	100	132	Surface	Rainfed/ Well	0	1.15	Private Land	76.4435	12.1435
Karigala	Kempamma	3908	Manually	219	1.22	0.43	Mango, Sappota, Coconut, Other	100	49	Surface	Rainfed/ Well	0	0.43	Private Land	76.4427	12.1437
Karigala	Basappa	3909	Manually	220	1.25	0.44	Mango, Sappota, Coconut, Other	100	50	Surface	Rainfed/ Well	0	0.44	Private Land	76.4432	12.1424
Karigala	Basavaraju	3910	Manually	220	1.26	0.44	Mango, Sappota, Coconut, Other	100	50	Surface	Rainfed/ Well	0	0.44	Private Land	76.4432	12.1424
Karigala	Devegowda	3911	Manually	221	0.73	0.26	Mango, Sappota, Coconut, Other	100	29	Surface	Rainfed/ Well	0	0.26	Private Land	76.4427	12.1437
Karigala	Marigowda	3912	Manually	222	1.21	0.42	Mango, Sappota, Coconut, Other	100	48	Surface	Rainfed/ Well	0	0.42	Private Land	76.4432	12.1424
Karigala	Shankara	3913	Manually	223	1.02	0.36	Mango, Sappota, Coconut, Other	100	41	Surface	Rainfed/ Well	0	0.36	Private Land	76.4432	12.1424
Karigala	Shivprakash	3914	Manually	227	1.20	0.42	Mango, Sappota, Coconut, Other	100	48	Surface	Rainfed/ Well	0	0.42	Private Land	76.4430	12.1378
Karigala	Siddaramappa	3915	Manually	227	0.19	0.07	Mango, Sappota, Coconut, Other	100	8	Surface	Rainfed/ Well	0	0.07	Private Land	76.4430	12.1378
Karigala	Muddappa	3916	Manually	227	0.24	0.08	Mango, Sappota, Coconut, Other	100	10	Surface	Rainfed/ Well	0	0.08	Private Land	76.4430	12.1378
Karigala	Mallikarjunappa	3917	Manually	227	0.24	0.08	Mango, Sappota, Coconut, Other	100	10	Surface	Rainfed/ Well	0	0.08	Private Land	76.4430	12.1378
Karigala	Ssiddaramgowda	3918	Manually	227	0.38	0.13	Mango, Sappota, Coconut, Other	100	15	Surface	Rainfed/ Well	0	0.13	Private Land	76.4430	12.1378
Karigala	Bettegowda	3919	Manually	227	0.16	0.06	Mango, Sappota, Coconut, Other	100	6	Surface	Rainfed/ Well	0	0.06	Private Land	76.4430	12.1378
Karigala	Kamalamma	3920	Manually	227	1.25	0.44	Mango, Sappota, Coconut, Other	100	50	Surface	Rainfed/ Well	0	0.44	Private Land	76.4430	12.1378
Karigala	Govamma	3921	Manually	227	0.77	0.27	Mango, Sappota, Coconut, Other	100	31	Surface	Rainfed/ Well	0	0.27	Private Land	76.4430	12.1378
Karigala	Nandisha	3922	Manually	227	0.77	0.27	Mango, Sappota, Coconut, Other	100	31	Surface	Rainfed/ Well	0	0.27	Private Land	76.4430	12.1378
Karigala	Karichamaya	3923	Manually	229	3.21	1.12	Mango, Sappota, Coconut, Other	100	128	Surface	Rainfed/ Well	0	1.12	Private Land	76.4465	12.1456
Karigala	Putthayamma	3924	Manually	229	0.80	0.28	Mango, Sappota, Coconut, Other	100	32	Surface	Rainfed/ Well	0	0.28	Private Land	76.4480	12.1449
Karigala	Basavraj	3925	Manually	230	0.73	0.26	Mango, Sappota, Coconut, Other	100	29	Surface	Rainfed/ Well	0	0.26	Private Land	76.4455	12.1443
Karigala	Lakshamma	3926	Manually	231	0.43	0.15	Mango, Sappota, Coconut, Other	100	17	Surface	Rainfed/ Well	0	0.15	Private Land	76.4500	12.1444
Karigala	Mahadeva	3927	Manually	232	0.87	0.30	Mango, Sappota, Coconut, Other	100	35	Surface	Rainfed/ Well	0	0.30	Private Land	76.4517	12.1434
Karigala	Lakshamma	3928	Manually	233	2.45	0.86	Mango, Sappota, Coconut, Other	100	98	Surface	Rainfed/ Well	0	0.86	Private Land	76.4481	12.1429
Karigala	Parimala	3929	Manually	233	2.12	0.74	Mango, Sappota, Coconut, Other	100	85	Surface	Rainfed/ Well	0	0.74	Private Land	76.4519	12.1424
Karigala	Ratamma	3930	Manually	234	3.02	1.06	Mango, Sappota, Coconut, Other	100	121	Surface	Rainfed/ Well	0	1.06	Private Land	76.4446	12.1422
Karigala	Kalyanamma	3931	Manually	234	0.81	0.28	Mango, Sappota, Coconut, Other	100	32	Surface	Rainfed/ Well	0	0.28	Private Land	76.4457	12.1418
Karigala	Sidlingegowda	3932	Manually	235	1.01	0.35	Mango, Sappota, Coconut, Other	100	40	Surface	Rainfed/ Well	0	0.35	Private Land	76.4477	12.1415
Karigala	Shivshankara	3933	Manually	236	0.68	0.24	Mango, Sappota, Coconut, Other	100	27	Surface	Rainfed/ Well	0	0.24	Private Land	76.4500	12.1420
Karigala	Kempamma	3934	Manually	237	1.20	0.42	Mango, Sappota, Coconut, Other	100	48	Surface	Rainfed/ Well	0	0.42	Private Land	76.4441	12.1412
Karigala	Veerabadregowda	3935	Manually	238	0.54	0.19	Mango, Sappota, Coconut, Other	100	22	Surface	Rainfed/ Well	0	0.19	Private Land	76.4519	12.1414
Karigala	Doddayya	3936	Manually	239	1.22	0.43	Mango, Sappota, Coconut, Other	100	49	Surface	Rainfed/ Well	0	0.43	Private Land	76.4502	12.1406
Karigala	Sannamamma	3937	Manually	240	1.61	0.56	Mango, Sappota, Coconut, Other	100	64	Surface	Rainfed/ Well	0	0.56	Private Land	76.4432	12.1413
Karigala	Mulluramma	3938	Manually	241	1.25	0.44	Mango, Sappota, Coconut, Other	100	50	Surface	Rainfed/ Well	0	0.44	Private Land	76.4522	12.1398

Village Name	Farmer Name:	Farmer Code	Rate Type (Manually/Machinery)	Survey No:	Total Area (Ha.)	Proposed Area (Ha.)	Activity/Model/Plant/Crop Name :	Number of Plants Per Ha	No. of plants	Method of Irrigation (Drip/Ring/Surface)	Source of Irrigation (Canal/Rainfed/Well)	Area as per Type Of Land (Ha.)		Ownership of Land (Community Land/ Private Land/Other Land)	Latitude (Deg-Min-Sec)	Longitude (Deg-Min-Sec)
												Waste Land	Cultivable			
Karigala	Halamma	3939	Manually	242	1.70	0.60	Mango, Sappota, Coconut, Other	100	68	Surface	Rainfed/ Well	0	0.60	Private Land	76.4488	12.1400
Karigala	Veerabaregowda	3940	Manually	243	3.32	1.16	Mango, Sappota, Coconut, Other	100	133	Surface	Rainfed/ Well	0	1.16	Private Land	76.4551	12.1377
Karigala	Javamma	3941	Manually	244	0.84	0.29	Mango, Sappota, Coconut, Other	100	34	Surface	Rainfed/ Well	0	0.29	Private Land	76.4546	12.1388
Karigala	Nagegowda	3942	Manually	245	0.61	0.21	Mango, Sappota, Coconut, Other	100	24	Surface	Rainfed/ Well	0	0.21	Private Land	76.4439	12.1398
Karigala	Ningegowda	3943	Manually	252	3.61	1.26	Mango, Sappota, Coconut, Other	100	144	Surface	Rainfed/ Well	0	1.26	Private Land	76.4536	12.1383
Karigala	Veerabaregowda	3944	Manually	252	0.31	0.11	Mango, Sappota, Coconut, Other	100	12	Surface	Rainfed/ Well	0	0.11	Private Land	76.4470	12.1395
Karigala	Veerabaregowda	3945	Manually	252	0.31	0.11	Mango, Sappota, Coconut, Other	100	12	Surface	Rainfed/ Well	0	0.11	Private Land	76.4470	12.1395
Karigala	Shivrudregowda	3946	Manually	252	0.31	0.11	Mango, Sappota, Coconut, Other	100	12	Surface	Rainfed/ Well	0	0.11	Private Land	76.4470	12.1395
Karigala	Nagamma	3947	Manually	423	3.12	1.09	Mango, Sappota, Coconut, Other	100	125	Surface	Rainfed/ Well	0	1.09	Private Land	76.4438	12.1659
Karigala	Nagamma	3948	Manually	424	2.81	0.98	Mango, Sappota, Coconut, Other	100	112	Surface	Rainfed/ Well	0	0.98	Private Land	76.4482	12.1540
Karigala	Mahadevamma	3949	Manually	425	0.43	0.15	Mango, Sappota, Coconut, Other	100	17	Surface	Rainfed/ Well	0	0.15	Private Land	76.4525	12.1526
Karigala	Muralidhara	3950	Manually	425	0.62	0.22	Mango, Sappota, Coconut, Other	100	25	Surface	Rainfed/ Well	0	0.22	Private Land	76.4367	12.1525
Karigala	Ningegowda	3951	Manually	425	0.60	0.21	Mango, Sappota, Coconut, Other	100	24	Surface	Rainfed/ Well	0	0.21	Private Land	76.4371	12.1520
Karigala	Umesha	3952	Manually	426	0.58	0.20	Mango, Sappota, Coconut, Other	100	23	Surface	Rainfed/ Well	0	0.20	Private Land	76.4375	12.1515
Karigala	Mudramappa	3953	Manually	427	0.32	0.11	Mango, Sappota, Coconut, Other	100	13	Surface	Rainfed/ Well	0	0.11	Private Land	76.4375	12.1512
Karigala	Prabhuswamy	3954	Manually	427	0.21	0.07	Mango, Sappota, Coconut, Other	100	8	Surface	Rainfed/ Well	0	0.07	Private Land	76.4374	12.1508
Karigala	Nanjundegowda	3955	Manually	428	0.89	0.31	Mango, Sappota, Coconut, Other	100	36	Surface	Rainfed/ Well	0	0.31	Private Land	76.4375	12.1503
Karigala	Marigowda	3956	Manually	428	0.89	0.31	Mango, Sappota, Coconut, Other	100	36	Surface	Rainfed/ Well	0	0.31	Private Land	76.4468	12.1502
Karigala	Doddathammegowda	3957	Manually	429	0.40	0.14	Mango, Sappota, Coconut, Other	100	16	Surface	Rainfed/ Well	0	0.14	Private Land	76.4374	12.1498
Karigala	Puttaraju	3958	Manually	430	0.40	0.14	Mango, Sappota, Coconut, Other	100	16	Surface	Rainfed/ Well	0	0.14	Private Land	76.4446	12.1494
Karigala	Noorunnisa	3959	Manually	431	0.61	0.21	Mango, Sappota, Coconut, Other	100	24	Surface	Rainfed/ Well	0	0.21	Private Land	76.4496	12.1496
Karigala	Siddaraju	3960	Manually	433	0.20	0.07	Mango, Sappota, Coconut, Other	100	8	Surface	Rainfed/ Well	0	0.07	Private Land	76.4374	12.1491
Karigala	Siddaraju	3961	Manually	434	0.21	0.07	Mango, Sappota, Coconut, Other	100	8	Surface	Rainfed/ Well	0	0.07	Private Land	76.4497	12.1488
Karigala	Mahamad Pasha	3962	Manually	435	1.20	0.42	Mango, Sappota, Coconut, Other	100	48	Surface	Rainfed/ Well	0	0.42	Private Land	76.4448	12.1477
Karigala	Fathima Kausar	3963	Manually	436	0.12	0.04	Mango, Sappota, Coconut, Other	100	5	Surface	Rainfed/ Well	0	0.04	Private Land	76.4498	12.1481
Karigala	Sheeba Afrin	3964	Manually	437	2.08	0.73	Mango, Sappota, Coconut, Other	100	83	Surface	Rainfed/ Well	0	0.73	Private Land	76.4319	12.1466
Karigala	Musheer Ahmed	3965	Manually	438	0.08	0.03	Mango, Sappota, Coconut, Other	100	3	Surface	Rainfed/ Well	0	0.03	Private Land	76.4323	12.1466
Karigala	Purshotham Bhat	3966	Manually	439	1.49	0.52	Mango, Sappota, Coconut, Other	100	60	Surface	Rainfed/ Well	0	0.52	Private Land	76.4328	12.1465
Karigala	Purshotham Bhat	3967	Manually	440	1.15	0.40	Mango, Sappota, Coconut, Other	100	46	Surface	Rainfed/ Well	0	0.40	Private Land	76.4334	12.1464
Karigala	Ravi	3968	Manually	441	0.40	0.14	Mango, Sappota, Coconut, Other	100	16	Surface	Rainfed/ Well	0	0.14	Private Land	76.4339	12.1465
Karigala	Nagaraju	3969	Manually	441	0.35	0.12	Mango, Sappota, Coconut, Other	100	14	Surface	Rainfed/ Well	0	0.12	Private Land	76.4345	12.1466
Karigala	Nayaz Ahmed Khan	3970	Manually	442	0.41	0.14	Mango, Sappota, Coconut, Other	100	16	Surface	Rainfed/ Well	0	0.14	Private Land	76.4351	12.1465
Karigala	Sreeraman	3971	Manually	443	1.04	0.36	Mango, Sappota, Coconut, Other	100	42	Surface	Rainfed/ Well	0	0.36	Private Land	76.4357	12.1465
Karigala	Siddaramegowda	3972	Manually	444	0.40	0.14	Mango, Sappota, Coconut, Other	100	16	Surface	Rainfed/ Well	0	0.14	Private Land	76.4362	12.1464
Karigala	Nagegowda	3973	Manually	445	0.40	0.14	Mango, Sappota, Coconut, Other	100	16	Surface	Rainfed/ Well	0	0.14	Private Land	76.4368	12.1465
Karigala	Boregowda	3974	Manually	446	0.40	0.14	Mango, Sappota, Coconut, Other	100	16	Surface	Rainfed/ Well	0	0.14	Private Land	76.4387	12.1465
Karigala	Veerabaregowda	3975	Manually	447	0.40	0.14	Mango, Sappota, Coconut, Other	100	16	Surface	Rainfed/ Well	0	0.14	Private Land	76.4375	12.1465
Karigala	Chikkanegowda	3976	Manually	448	0.25	0.09	Mango, Sappota, Coconut, Other	100	10	Surface	Rainfed/ Well	0	0.09	Private Land	76.4382	12.1464
Karigala	Lingarajegowda	3977	Manually	449	1.50	0.53	Mango, Sappota, Coconut, Other	100	60	Surface	Rainfed/ Well	0	0.53	Private Land	76.4498	12.1473
Karigala	Mallappa	3978	Manually	451	1.50	0.53	Mango, Sappota, Coconut, Other	100	60	Surface	Rainfed/ Well	0	0.53	Private Land	76.4455	12.1467
Karigala	Shivaramegowda	3979	Manually	452	0.26	0.09	Mango, Sappota, Coconut, Other	100	10	Surface	Rainfed/ Well	0	0.09	Private Land	76.4443	12.1458
Karigala	Saluman	3980	Manually	456	0.06	0.02	Mango, Sappota, Coconut, Other	100	2	Surface	Rainfed/ Well	0	0.02	Private Land	76.4306	12.1463
Karigala	Mahadevamma	3981	Manually	457	0.94	0.33	Mango, Sappota, Coconut, Other	100	38	Surface	Rainfed/ Well	0	0.33	Private Land	76.4314	12.1456
Karigala	Sreeraman	3982	Manually	458	0.60	0.21	Mango, Sappota, Coconut, Other	100	24	Surface	Rainfed/ Well	0	0.21	Private Land	76.4306	12.1454
Karigala	Mahadevayya	3983	Manually	467	0.44	0.15	Mango, Sappota, Coconut, Other	100	18	Surface	Rainfed/ Well	0	0.15	Private Land	76.4517	12.1445
Karigala	Devamma	3984	Manually	468	0.24	0.08	Mango, Sappota, Coconut, Other	100	10	Surface	Rainfed/ Well	0	0.08	Private Land	76.4299	12.1439
Karigala	Narsamma	3985	Manually	469	1.19	0.42	Mango, Sappota, Coconut, Other	100	48	Surface	Rainfed/ Well	0	0.42	Private Land	76.4517	12.1439
Karigala	Jayaramu	3986	Manually	470	0.40	0.14	Mango, Sappota, Coconut, Other	100	16	Surface	Rainfed/ Well	0	0.14	Private Land	76.4499	12.1428
Doddakere kaval	Venkataramanayya	3987	Manually	1/10	1.20	0.42	Mango, Sappota, Coconut, Other	100	48	Surface	Rainfed/ Well	0	0.42	Private Land	76.3791	12.1366
Doddakere kaval	Channakrishnegowda	3988	Manually	1/11	1.62	0.57	Mango, Sappota, Coconut, Other	100	65	Surface	Rainfed/ Well	0	0.57	Private Land	76.3791	12.1366
Doddakere kaval	Ramalingegowda	3989	Manually	1/12	2.80	0.98	Mango, Sappota, Coconut, Other	100	112	Surface	Rainfed/ Well	0	0.98	Private Land	76.3791	12.1366

Village Name	Farmer Name:	Farmer Code	Rate Type (Manually/Machinery)	Survey No:	Total Area (Ha.)	Proposed Area (Ha.)	Activity/Model/Plant/Crop Name :	Number of Plants Per Ha	No. of plants	Method of Irrigation (Drip/Ring/Surface)	Source of Irrigation (Canal/Rainfed/Well)	Area as per Type Of Land (Ha.)		Ownership of Land (Community Land/ Private Land/Other Land)	Latitude (Deg-Min-Sec)	Longitude (Deg-Min-Sec)
												Waste Land	Cultivable			
Doddakere kaval	Venkataramanayya	3990	Manually	1/13	1.20	0.42	Mango, Sappota, Coconut, Other	100	48	Surface	Rainfed/ Well	0	0.42	Private Land	76.3791	12.1366
Doddakere kaval	Rakimuttappa	3991	Manually	1/2	1.25	0.44	Mango, Sappota, Coconut, Other	100	50	Surface	Rainfed/ Well	0	0.44	Private Land	76.3791	12.1366
Doddakere kaval	Basavraju	3992	Manually	1/2	1.50	0.53	Mango, Sappota, Coconut, Other	100	60	Surface	Rainfed/ Well	0	0.53	Private Land	76.3791	12.1366
Doddakere kaval	Siddalingappa	3993	Manually	1/2	1.60	0.56	Mango, Sappota, Coconut, Other	100	64	Surface	Rainfed/ Well	0	0.56	Private Land	76.3791	12.1366
Doddakere kaval	Gnanamuttu	3994	Manually	1/3	0.56	0.20	Mango, Sappota, Coconut, Other	100	22	Surface	Rainfed/ Well	0	0.20	Private Land	76.3791	12.1366
Doddakere kaval	Prema	3995	Manually	1/3	0.50	0.18	Mango, Sappota, Coconut, Other	100	20	Surface	Rainfed/ Well	0	0.18	Private Land	76.3791	12.1366
Doddakere kaval	Lingamma	3996	Manually	1/3	0.50	0.18	Mango, Sappota, Coconut, Other	100	20	Surface	Rainfed/ Well	0	0.18	Private Land	76.3791	12.1366
Doddakere kaval	Eronika	3997	Manually	1/3	1.20	0.42	Mango, Sappota, Coconut, Other	100	48	Surface	Rainfed/ Well	0	0.42	Private Land	76.3791	12.1366
Doddakere kaval	Rayappa	3998	Manually	1/3	1.20	0.42	Mango, Sappota, Coconut, Other	100	48	Surface	Rainfed/ Well	0	0.42	Private Land	76.3791	12.1366
Doddakere kaval	Sagayameri	3999	Manually	1/4	2.50	0.88	Mango, Sappota, Coconut, Other	100	100	Surface	Rainfed/ Well	0	0.88	Private Land	76.3791	12.1366
Doddakere kaval	Madaleyamma	4000	Manually	1/4	1.50	0.53	Mango, Sappota, Coconut, Other	100	60	Surface	Rainfed/ Well	0	0.53	Private Land	76.3791	12.1366
Doddakere kaval	Chinnappa	4001	Manually	1/4	1.50	0.53	Mango, Sappota, Coconut, Other	100	60	Surface	Rainfed/ Well	0	0.53	Private Land	76.3791	12.1366
Doddakere kaval	Madaleyamma	4002	Manually	1/4	0.60	0.21	Mango, Sappota, Coconut, Other	100	24	Surface	Rainfed/ Well	0	0.21	Private Land	76.3791	12.1366
Doddakere kaval	Marimadayya	4003	Manually	1/4	0.80	0.28	Mango, Sappota, Coconut, Other	100	32	Surface	Rainfed/ Well	0	0.28	Private Land	76.3791	12.1366
Doddakere kaval	Chinnappa	4004	Manually	1/4	0.50	0.18	Mango, Sappota, Coconut, Other	100	20	Surface	Rainfed/ Well	0	0.18	Private Land	76.3791	12.1366
Doddakere kaval	Madalemuttu	4005	Manually	1/4	1.00	0.35	Mango, Sappota, Coconut, Other	100	40	Surface	Rainfed/ Well	0	0.35	Private Land	76.3791	12.1366
Doddakere kaval	Ratnaswamy	4006	Manually	1/4	1.00	0.35	Mango, Sappota, Coconut, Other	100	40	Surface	Rainfed/ Well	0	0.35	Private Land	76.3791	12.1366
Doddakere kaval	Periyanyaga	4007	Manually	1/4	1.00	0.35	Mango, Sappota, Coconut, Other	100	40	Surface	Rainfed/ Well	0	0.35	Private Land	76.3791	12.1366
Doddakere kaval	Bhagyamma	4008	Manually	1/4	1.00	0.35	Mango, Sappota, Coconut, Other	100	40	Surface	Rainfed/ Well	0	0.35	Private Land	76.3791	12.1366
Doddakere kaval	Papegowda	4009	Manually	1/6	2.01	0.70	Mango, Sappota, Coconut, Other	100	80	Surface	Rainfed/ Well	0	0.70	Private Land	76.3791	12.1366
Doddakere kaval	Sushma	4010	Manually	1/7	1.50	0.53	Mango, Sappota, Coconut, Other	100	60	Surface	Rainfed/ Well	0	0.53	Private Land	76.3791	12.1366
Doddakere kaval	Ravindrakumar	4011	Manually	1/8	2.80	0.98	Mango, Sappota, Coconut, Other	100	112	Surface	Rainfed/ Well	0	0.98	Private Land	76.3791	12.1366
Doddakere kaval	Rajasha	4012	Manually	1/9	2.01	0.70	Mango, Sappota, Coconut, Other	100	80	Surface	Rainfed/ Well	0	0.70	Private Land	76.3791	12.1366
Vallahalli	Mahesh	4013	Manually	1	1.87	0.65	Mango, Sappota, Coconut, Other	100	75	Surface	Rainfed/ Well	0	0.65	Private Land	76.3791	12.1366
Holehundi	Sarkari	4014	Manually	245/1	1.00	0.35	Mango, Sappota, Coconut, Other	100	40	Surface	Rainfed/ Well	0	0.35	Private Land	0.0000	0.0000
K. Kannehalli	Bhoo Swadina	4015	Manually	'1/1	0.41	0.14	Mango, Sappota, Coconut, Other	100	16	Surface	Rainfed/ Well	0	0.14	Private Land	0.0000	0.0000
Karigala	Sarkari beelu	4016	Manually	130	3.07	1.07	Mango, Sappota, Coconut, Other	100	123	Surface	Rainfed/ Well	0	1.07	Private Land	0.0000	0.0000
Karigala	Sarkari	4017	Manually	106	0.39	0.14	Mango, Sappota, Coconut, Other	100	16	Surface	Rainfed/ Well	0	0.14	Private Land	0.0000	0.0000
Karigala	Krishnegowda	4020	Manually	224/2	1.15	0.40	Mango, Sappota, Coconut, Other	100	46	Surface	Rainfed/ Well	0	0.40	Private Land	76.4411	12.1379
Karigala	Nanjegowda	4021	Manually	224/3	0.16	0.06	Mango, Sappota, Coconut, Other	100	6	Surface	Rainfed/ Well	0	0.06	Private Land	76.4411	12.1379
Karigala	Siddaramegowda	4022	Manually	224/4	1.15	0.40	Mango, Sappota, Coconut, Other	100	46	Surface	Rainfed/ Well	0	0.40	Private Land	76.4411	12.1379
Karigala	Basavarajegowda	4023	Manually	224/5	1.16	0.41	Mango, Sappota, Coconut, Other	100	46	Surface	Rainfed/ Well	0	0.41	Private Land	76.4411	12.1379
Karigala	Basavegowda	4024	Manually	224/6	1.15	0.40	Mango, Sappota, Coconut, Other	100	46	Surface	Rainfed/ Well	0	0.40	Private Land	76.4411	12.1379
Karigala	Krishnegowda	4025	Manually	225/1	0.16	0.06	Mango, Sappota, Coconut, Other	100	6	Surface	Rainfed/ Well	0	0.06	Private Land	76.4410	12.1365
Karigala	Nanjegowda	4026	Manually	225/2	0.15	0.05	Mango, Sappota, Coconut, Other	100	6	Surface	Rainfed/ Well	0	0.05	Private Land	76.4410	12.1365
Karigala	Siddaramegowda	4027	Manually	225/3	2.16	0.76	Mango, Sappota, Coconut, Other	100	86	Surface	Rainfed/ Well	0	0.76	Private Land	76.4410	12.1365
Karigala	Basavarajegowda	4028	Manually	225/4	0.16	0.06	Mango, Sappota, Coconut, Other	100	6	Surface	Rainfed/ Well	0	0.06	Private Land	76.4410	12.1365
Karigala	Basavegowda	4029	Manually	225/5	1.16	0.41	Mango, Sappota, Coconut, Other	100	46	Surface	Rainfed/ Well	0	0.41	Private Land	76.4410	12.1365
Karigala	Venkatamma	4030	Manually	334/1	2.73	0.96	Mango, Sappota, Coconut, Other	100	109	Surface	Rainfed/ Well	0	0.96	Private Land	76.4393	12.1206
Karigala	Kendagannegowda	4031	Manually	334/2	0.45	0.16	Mango, Sappota, Coconut, Other	100	18	Surface	Rainfed/ Well	0	0.16	Private Land	76.4393	12.1206
Karigala	Shantakumari	4032	Manually	334/3	0.54	0.19	Mango, Sappota, Coconut, Other	100	22	Surface	Rainfed/ Well	0	0.19	Private Land	76.4393	12.1206
Karigala	Kendagswamy	4033	Manually	334/4	0.28	0.10	Mango, Sappota, Coconut, Other	100	11	Surface	Rainfed/ Well	0	0.10	Private Land	76.4393	12.1206
Karigala	Kantharaju	4034	Manually	334/5	0.33	0.12	Mango, Sappota, Coconut, Other	100	13	Surface	Rainfed/ Well	0	0.12	Private Land	76.4393	12.1206
Karigala	Kendagswamy	4035	Manually	333	0.27	0.09	Mango, Sappota, Coconut, Other	100	11	Surface	Rainfed/ Well	0	0.09	Private Land	76.4406	12.1206
Karigala	Manju	4036	Manually	224/1A	0.44	0.15	Mango, Sappota, Coconut, Other	100	18	Surface	Rainfed/ Well	0	0.15	Private Land	76.4411	12.1379
Karigala	Sakamma	4037	Manually	224/1B	0.43	0.15	Mango, Sappota, Coconut, Other	100	17	Surface	Rainfed/ Well	0	0.15	Private Land	76.4411	12.1379
Karigala	Thayamma	4038	Manually	224/1C	0.43	0.15	Mango, Sappota, Coconut, Other	100	17	Surface	Rainfed/ Well	0	0.15	Private Land	76.4411	12.1379
Karigala	Siddamma	4039	Manually	224/1D	0.44	0.15	Mango, Sappota, Coconut, Other	100	18	Surface	Rainfed/ Well	0	0.15	Private Land	76.4411	12.1379
Karigala	Manchayya	4040	Manually	360/1	0.40	0.14	Mango, Sappota, Coconut, Other	100	16	Surface	Rainfed/ Well	0	0.14	Private Land	76.4394	12.1240
Karigala	Shivaraju	4041	Manually	360/2	0.39	0.14	Mango, Sappota, Coconut, Other	100	16	Surface	Rainfed/ Well	0	0.14	Private Land	76.4394	12.1240
Karigala	Puttaya	4042	Manually	360/3	2.39	0.84	Mango, Sappota, Coconut, Other	100	96	Surface	Rainfed/ Well	0	0.84	Private Land	76.4394	12.1240

Village Name	Farmer Name:	Farmer Code	Rate Type (Manually/Machinery)	Survey No:	Total Area (Ha.)	Proposed Area (Ha.)	Activity/Model/Plant/Crop Name :	Number of Plants Per Ha	No. of plants	Method of Irrigation (Drip/Ring/Surface)	Source of Irrigation (Canal/Rainfed/Well)	Area as per Type Of Land (Ha.)		Ownership of Land (Community Land/ Private Land/Other Land)	Latitude (Deg-Min-Sec)	Longitude (Deg-Min-Sec)
												Waste Land	Cultivable			
Karigala	Byrayya	4043	Manually	360/4	3.50	1.23	Mango, Sappota, Coconut, Other	100	140	Surface	Rainfed/ Well	0	1.23	Private Land	76.4394	12.1240
Karigala	Siddaraju	4044	Manually	360/5	0.39	0.14	Mango, Sappota, Coconut, Other	100	16	Surface	Rainfed/ Well	0	0.14	Private Land	76.4394	12.1240
Karigala	Basavaraju	4045	Manually	369	0.18	0.06	Mango, Sappota, Coconut, Other	100	7	Surface	Rainfed/ Well	0	0.06	Private Land	76.4411	12.1239
Karigala	Suma	4046	Manually	367/1	0.41	0.14	Mango, Sappota, Coconut, Other	100	16	Surface	Rainfed/ Well	0	0.14	Private Land	76.4405	12.1233
Karigala	Basavaraju	4047	Manually	367/2	1.48	0.52	Mango, Sappota, Coconut, Other	100	59	Surface	Rainfed/ Well	0	0.52	Private Land	76.4405	12.1233
Karigala	Lakshamma	4048	Manually	368/1	0.55	0.19	Mango, Sappota, Coconut, Other	100	22	Surface	Rainfed/ Well	0	0.19	Private Land	76.4415	12.1232
Karigala	Lingegowdac	4049	Manually	368/2	0.55	0.19	Mango, Sappota, Coconut, Other	100	22	Surface	Rainfed/ Well	0	0.19	Private Land	76.4415	12.1232
Karigala	Shivaraju	4050	Manually	374/3	0.21	0.07	Mango, Sappota, Coconut, Other	100	8	Surface	Rainfed/ Well	0	0.07	Private Land	76.4388	12.1259
Karigala	Byrayya	4051	Manually	374/4	0.21	0.07	Mango, Sappota, Coconut, Other	100	8	Surface	Rainfed/ Well	0	0.07	Private Land	76.4388	12.1259
Karigala	Puttasiddamma	4052	Manually	373/1	0.69	0.24	Mango, Sappota, Coconut, Other	100	28	Surface	Rainfed/ Well	0	0.24	Private Land	76.4390	12.1253
Karigala	Siddaraju	4053	Manually	373/2	0.41	0.14	Mango, Sappota, Coconut, Other	100	16	Surface	Rainfed/ Well	0	0.14	Private Land	76.4390	12.1253
Karigala	Byrayya	4054	Manually	373/3	0.14	0.05	Mango, Sappota, Coconut, Other	100	6	Surface	Rainfed/ Well	0	0.05	Private Land	76.4390	12.1253
Karigala	Shivaraju	4055	Manually	373/4	0.14	0.05	Mango, Sappota, Coconut, Other	100	6	Surface	Rainfed/ Well	0	0.05	Private Land	76.4390	12.1253
Karigala	Kadappa	4056	Manually	358	1.10	0.39	Mango, Sappota, Coconut, Other	100	44	Surface	Rainfed/ Well	0	0.39	Private Land	76.4386	12.1247
Karigala	Siddappa	4057	Manually	381/1	1.83	0.64	Mango, Sappota, Coconut, Other	100	73	Surface	Rainfed/ Well	0	0.64	Private Land	76.4363	12.1269
Karigala	Leela Nagabhooshana	4058	Manually	382	1.57	0.55	Mango, Sappota, Coconut, Other	100	63	Surface	Rainfed/ Well	0	0.55	Private Land	76.4362	12.1263
Karigala	Chikkamma	4059	Manually	383/1	0.22	0.08	Mango, Sappota, Coconut, Other	100	9	Surface	Rainfed/ Well	0	0.08	Private Land	76.4361	12.1257
Karigala	Abdul Suban	4060	Manually	377/1	0.56	0.20	Mango, Sappota, Coconut, Other	100	22	Surface	Rainfed/ Well	0	0.20	Private Land	76.4383	12.1271
Karigala	Venkateshanaika	4061	Manually	377/2	0.48	0.17	Mango, Sappota, Coconut, Other	100	19	Surface	Rainfed/ Well	0	0.17	Private Land	76.4383	12.1271
Karigala	Venkatamma	4062	Manually	377/3	1.14	0.40	Mango, Sappota, Coconut, Other	100	46	Surface	Rainfed/ Well	0	0.40	Private Land	76.4383	12.1271
Karigala	Puttasidayya	4063	Manually	377/4	0.40	0.14	Mango, Sappota, Coconut, Other	100	16	Surface	Rainfed/ Well	0	0.14	Private Land	76.4383	12.1271
Karigala	Puttaya	4064	Manually	377/5	0.40	0.14	Mango, Sappota, Coconut, Other	100	16	Surface	Rainfed/ Well	0	0.14	Private Land	76.4383	12.1271
Karigala	Venkatanaika	4065	Manually	377/6	0.15	0.05	Mango, Sappota, Coconut, Other	100	6	Surface	Rainfed/ Well	0	0.05	Private Land	76.4383	12.1271
Karigala	Rammurthy	4066	Manually	376	0.63	0.22	Mango, Sappota, Coconut, Other	100	25	Surface	Rainfed/ Well	0	0.22	Private Land	76.4391	12.1272
Karigala	Padmakumari	4067	Manually	375	0.27	0.09	Mango, Sappota, Coconut, Other	100	11	Surface	Rainfed/ Well	0	0.09	Private Land	76.4392	12.1265
Karigala	Doorada Ninga	4068	Manually	374/1	0.88	0.31	Mango, Sappota, Coconut, Other	100	35	Surface	Rainfed/ Well	0	0.31	Private Land	76.4388	12.1259
Karigala	Puttasidayya	4069	Manually	372	0.42	0.15	Mango, Sappota, Coconut, Other	100	17	Surface	Rainfed/ Well	0	0.15	Private Land	76.4411	12.1346
Karigala	Ashwinin	4070	Manually	396/3	0.75	0.26	Mango, Sappota, Coconut, Other	100	30	Surface	Rainfed/ Well	0	0.26	Private Land	76.4358	12.1285
Karigala	Thimmanaika	4071	Manually	396/4	0.16	0.06	Mango, Sappota, Coconut, Other	100	6	Surface	Rainfed/ Well	0	0.06	Private Land	76.4358	12.1285
Karigala	Thimmanaika	4072	Manually	397/1	0.27	0.09	Mango, Sappota, Coconut, Other	100	11	Surface	Rainfed/ Well	0	0.09	Private Land	76.4375	12.1283
Karigala	Mahadevamma	4073	Manually	397/1	0.25	0.09	Mango, Sappota, Coconut, Other	100	10	Surface	Rainfed/ Well	0	0.09	Private Land	76.4375	12.1283
Karigala	Mahadevamma	4074	Manually	397/2	0.35	0.12	Mango, Sappota, Coconut, Other	100	14	Surface	Rainfed/ Well	0	0.12	Private Land	76.4375	12.1283
Karigala	Chikkamma	4075	Manually	397/2	0.26	0.09	Mango, Sappota, Coconut, Other	100	10	Surface	Rainfed/ Well	0	0.09	Private Land	76.4375	12.1283
Karigala	Boganaika	4076	Manually	397/2	0.90	0.32	Mango, Sappota, Coconut, Other	100	36	Surface	Rainfed/ Well	0	0.32	Private Land	76.4375	12.1283
Karigala	Thimmanaika	4077	Manually	397/2	0.34	0.12	Mango, Sappota, Coconut, Other	100	14	Surface	Rainfed/ Well	0	0.12	Private Land	76.4375	12.1283
Karigala	Ashwini	4078	Manually	397/3	1.17	0.41	Mango, Sappota, Coconut, Other	100	47	Surface	Rainfed/ Well	0	0.41	Private Land	76.4375	12.1283
Karigala	Hanumantanaika	4079	Manually	378	0.78	0.27	Mango, Sappota, Coconut, Other	100	31	Surface	Rainfed/ Well	0	0.27	Private Land	76.4374	12.1277
Karigala	Vazida Tabrun Maakola	4080	Manually	411/2	1.10	0.39	Mango, Sappota, Coconut, Other	100	44	Surface	Rainfed/ Well	0	0.39	Private Land	76.4378	12.1351
Karigala	Ramalingagowda	4081	Manually	411/3	1.15	0.40	Mango, Sappota, Coconut, Other	100	46	Surface	Rainfed/ Well	0	0.40	Private Land	76.4378	12.1351
Karigala	Madamma	4082	Manually	411/4	1.10	0.39	Mango, Sappota, Coconut, Other	100	44	Surface	Rainfed/ Well	0	0.39	Private Land	76.4378	12.1351
Karigala	Anisa Ahamad	4083	Manually	411/5	1.05	0.37	Mango, Sappota, Coconut, Other	100	42	Surface	Rainfed/ Well	0	0.37	Private Land	76.4378	12.1351
Karigala	Anisa Ahamad	4084	Manually	411/6	1.61	0.56	Mango, Sappota, Coconut, Other	100	64	Surface	Rainfed/ Well	0	0.56	Private Land	76.4378	12.1351
Karigala	Puttappa	4085	Manually	410/1	2.01	0.70	Mango, Sappota, Coconut, Other	100	80	Surface	Rainfed/ Well	0	0.70	Private Land	76.4356	12.1366
Karigala	Kempegowda	4086	Manually	410/2	1.46	0.51	Mango, Sappota, Coconut, Other	100	58	Surface	Rainfed/ Well	0	0.51	Private Land	76.4356	12.1366
Karigala	Nagarajamurthy	4087	Manually	410/3	1.46	0.51	Mango, Sappota, Coconut, Other	100	58	Surface	Rainfed/ Well	0	0.51	Private Land	76.4356	12.1366
Karigala	Ningamma	4088	Manually	410/4	1.85	0.65	Mango, Sappota, Coconut, Other	100	74	Surface	Rainfed/ Well	0	0.65	Private Land	76.4356	12.1366
Karigala	Kalibande Baskaraj	4089	Manually	418/7	0.30	0.11	Mango, Sappota, Coconut, Other	100	12	Surface	Rainfed/ Well	0	0.11	Private Land	76.4377	12.1325
Karigala	Somanna	4090	Manually	417/1	2.70	0.95	Mango, Sappota, Coconut, Other	100	108	Surface	Rainfed/ Well	0	0.95	Private Land	76.4365	12.1319
Karigala	Kalibande Baskaraj	4091	Manually	417/2	1.40	0.49	Mango, Sappota, Coconut, Other	100	56	Surface	Rainfed/ Well	0	0.49	Private Land	76.4365	12.1319
Karigala	Kalibande Baskaraj	4092	Manually	417/3	0.70	0.25	Mango, Sappota, Coconut, Other	100	28	Surface	Rainfed/ Well	0	0.25	Private Land	76.4365	12.1319
Karigala	Nanjappa	4093	Manually	420	1.15	0.40	Mango, Sappota, Coconut, Other	100	46	Surface	Rainfed/ Well	0	0.40	Private Land	76.4391	12.1325

Village Name	Farmer Name:	Farmer Code	Rate Type (Manually/Machinery)	Survey No:	Total Area (Ha.)	Proposed Area (Ha.)	Activity/Model/Plant/Crop Name :	Number of Plants Per Ha	No. of plants	Method of Irrigation (Drip/Ring/Surface)	Source of Irrigation (Canal/Rainfed/Well)	Area as per Type Of Land (Ha.)		Ownership of Land (Community Land/ Private Land/Other Land)	Latitude (Deg-Min-Sec)	Longitude (Deg-Min-Sec)
												Waste Land	Cultivable			
Karigala	Kalibande Baskaraj	4094	Manually	421/1	1.71	0.60	Mango, Sappota, Coconut, Other	100	68	Surface	Rainfed/ Well	0	0.60	Private Land	76.4390	12.1315
Karigala	Kalibande Baskaraj	4095	Manually	416/1	0.66	0.23	Mango, Sappota, Coconut, Other	100	26	Surface	Rainfed/ Well	0	0.23	Private Land	76.4374	12.1305
Karigala	Kalibande Baskaraj	4096	Manually	416/2	0.72	0.25	Mango, Sappota, Coconut, Other	100	29	Surface	Rainfed/ Well	0	0.25	Private Land	76.4374	12.1305
Karigala	Devamma	4097	Manually	415/1	0.82	0.29	Mango, Sappota, Coconut, Other	100	33	Surface	Rainfed/ Well	0	0.29	Private Land	76.4355	12.1312
Karigala	Puttamma	4098	Manually	415/1	0.82	0.29	Mango, Sappota, Coconut, Other	100	33	Surface	Rainfed/ Well	0	0.29	Private Land	76.4355	12.1312
Karigala	Sannavenkatamma	4099	Manually	415/1	0.82	0.29	Mango, Sappota, Coconut, Other	100	33	Surface	Rainfed/ Well	0	0.29	Private Land	76.4355	12.1312
Karigala	Kalidindibhaskar Raj	4100	Manually	415/3	0.60	0.21	Mango, Sappota, Coconut, Other	100	24	Surface	Rainfed/ Well	0	0.21	Private Land	76.4355	12.1312
Karigala	Sanahydegowda	4101	Manually	398/2	1.80	0.63	Mango, Sappota, Coconut, Other	100	72	Surface	Rainfed/ Well	0	0.63	Private Land	0.0000	0.0000
Karigala	Govindan	4102	Manually	422/1	1.61	0.56	Mango, Sappota, Coconut, Other	100	64	Surface	Rainfed/ Well	0	0.56	Private Land	76.4391	12.1295
Karigala	Nanjappa	4103	Manually	422/2	1.96	0.69	Mango, Sappota, Coconut, Other	100	78	Surface	Rainfed/ Well	0	0.69	Private Land	76.4391	12.1295
Karigala	Thimmanaika	4104	Manually	422/3	2.90	1.02	Mango, Sappota, Coconut, Other	100	116	Surface	Rainfed/ Well	0	1.02	Private Land	76.4391	12.1295
Karigala	Siddegowda	4105	Manually	413/4	0.20	0.07	Mango, Sappota, Coconut, Other	100	8	Surface	Rainfed/ Well	0	0.07	Private Land	76.4356	12.1335
Karigala	Govindan	4106	Manually	419/1	1.44	0.50	Mango, Sappota, Coconut, Other	100	58	Surface	Rainfed/ Well	0	0.50	Private Land	76.4389	12.1332
Karigala	Nanjappa	4107	Manually	419/2	0.49	0.17	Mango, Sappota, Coconut, Other	100	20	Surface	Rainfed/ Well	0	0.17	Private Land	76.4389	12.1332
Karigala	Krishna	4108	Manually	418/1	0.43	0.15	Mango, Sappota, Coconut, Other	100	17	Surface	Rainfed/ Well	0	0.15	Private Land	76.4377	12.1325
Karigala	Kalidindibhaskar Raj	4109	Manually	418/2	1.37	0.48	Mango, Sappota, Coconut, Other	100	55	Surface	Rainfed/ Well	0	0.48	Private Land	76.4377	12.1325
Karigala	Kalidindibhaskar Raj	4110	Manually	418/3	0.31	0.11	Mango, Sappota, Coconut, Other	100	12	Surface	Rainfed/ Well	0	0.11	Private Land	76.4377	12.1325
Karigala	Kalidindibhaskar Raj	4111	Manually	418/4	0.81	0.28	Mango, Sappota, Coconut, Other	100	32	Surface	Rainfed/ Well	0	0.28	Private Land	76.4377	12.1325
Karigala	Kalidindibhaskar Raj	4112	Manually	418/5	1.34	0.47	Mango, Sappota, Coconut, Other	100	54	Surface	Rainfed/ Well	0	0.47	Private Land	76.4377	12.1325
Karigala	Kalidindibhaskar Raj	4113	Manually	418/6	0.78	0.27	Mango, Sappota, Coconut, Other	100	31	Surface	Rainfed/ Well	0	0.27	Private Land	76.4377	12.1325
Karigala	Lingegowda	4114	Manually	418/13	3.92	1.37	Mango, Sappota, Coconut, Other	100	157	Surface	Rainfed/ Well	0	1.37	Private Land	76.4377	12.1325
Karigala	Sannahydegowda	4115	Manually	412/1	2.81	0.98	Mango, Sappota, Coconut, Other	100	112	Surface	Rainfed/ Well	0	0.98	Private Land	76.4373	12.1341
Karigala	Shivappa	4116	Manually	412/2	2.61	0.91	Mango, Sappota, Coconut, Other	100	104	Surface	Rainfed/ Well	0	0.91	Private Land	76.4373	12.1341
Karigala	Aneesa Ahamad	4117	Manually	412/3	2.21	0.77	Mango, Sappota, Coconut, Other	100	88	Surface	Rainfed/ Well	0	0.77	Private Land	76.4373	12.1341
Karigala	Ramegowda	4118	Manually	412/4	2.89	1.01	Mango, Sappota, Coconut, Other	100	116	Surface	Rainfed/ Well	0	1.01	Private Land	76.4373	12.1341
Karigala	Mahesha	4119	Manually	415/1	1.32	0.46	Mango, Sappota, Coconut, Other	100	53	Surface	Rainfed/ Well	0	0.46	Private Land	76.4355	12.1312
Karigala	Kempamma	4120	Manually	415/1	1.33	0.47	Mango, Sappota, Coconut, Other	100	53	Surface	Rainfed/ Well	0	0.47	Private Land	76.4355	12.1312
Karigala	Boregowda	4121	Manually	415/1	2.89	1.01	Mango, Sappota, Coconut, Other	100	116	Surface	Rainfed/ Well	0	1.01	Private Land	76.4355	12.1312
Karigala	Rajegowda	4122	Manually	415/1	1.59	0.56	Mango, Sappota, Coconut, Other	100	64	Surface	Rainfed/ Well	0	0.56	Private Land	76.4355	12.1312
Karigala	Kalidindibhaskar Raj	4123	Manually	413/2	2.59	0.91	Mango, Sappota, Coconut, Other	100	104	Surface	Rainfed/ Well	0	0.91	Private Land	76.4356	12.1335
Karigala	Mahesha	4124	Manually	413/3	1.59	0.56	Mango, Sappota, Coconut, Other	100	64	Surface	Rainfed/ Well	0	0.56	Private Land	76.4356	12.1335
Karigala	Nooranis	4125	Manually	431/1	2.70	0.95	Mango, Sappota, Coconut, Other	100	108	Surface	Rainfed/ Well	0	0.95	Private Land	76.4516	12.1244
Karigala	Khafnabi	4126	Manually	431/1	2.46	0.86	Mango, Sappota, Coconut, Other	100	98	Surface	Rainfed/ Well	0	0.86	Private Land	76.4516	12.1244
Karigala	Byrayya	4127	Manually	329/3	1.42	0.50	Mango, Sappota, Coconut, Other	100	57	Surface	Rainfed/ Well	0	0.50	Private Land	76.4427	12.1225
Karigala	Manchayya	4128	Manually	328/1	1.31	0.46	Mango, Sappota, Coconut, Other	100	52	Surface	Rainfed/ Well	0	0.46	Private Land	76.4442	12.1223
Karigala	Nagaratna	4129	Manually	328/2	1.71	0.60	Mango, Sappota, Coconut, Other	100	68	Surface	Rainfed/ Well	0	0.60	Private Land	76.4442	12.1223
Karigala	Shivaraju	4130	Manually	328/3	1.41	0.49	Mango, Sappota, Coconut, Other	100	56	Surface	Rainfed/ Well	0	0.49	Private Land	76.4442	12.1223
Karigala	Poornima	4131	Manually	330/1	1.66	0.58	Mango, Sappota, Coconut, Other	100	66	Surface	Rainfed/ Well	0	0.58	Private Land	76.4424	12.1214
Karigala	Sakamma	4132	Manually	411/1	1.41	0.49	Mango, Sappota, Coconut, Other	100	56	Surface	Rainfed/ Well	0	0.49	Private Land	76.4378	12.1351
Karigala	Vaazida Tabassu	4133	Manually	411/2	2.01	0.70	Mango, Sappota, Coconut, Other	100	80	Surface	Rainfed/ Well	0	0.70	Private Land	76.4378	12.1351
Karigala	Basappa	4134	Manually	305/2A	2.17	0.76	Mango, Sappota, Coconut, Other	100	87	Surface	Rainfed/ Well	0	0.76	Private Land	76.4534	12.1216
Karigala	Jyothimesha	4135	Manually	305/2B	1.61	0.56	Mango, Sappota, Coconut, Other	100	64	Surface	Rainfed/ Well	0	0.56	Private Land	76.4534	12.1216
Karigala	Somesha	4136	Manually	305/2B2	2.67	0.93	Mango, Sappota, Coconut, Other	100	107	Surface	Rainfed/ Well	0	0.93	Private Land	76.4534	12.1216
Karigala	Basappa	4137	Manually	305/3	2.46	0.86	Mango, Sappota, Coconut, Other	100	98	Surface	Rainfed/ Well	0	0.86	Private Land	76.4534	12.1216
Karigala	Someshaa	4138	Manually	305/4	2.30	0.81	Mango, Sappota, Coconut, Other	100	92	Surface	Rainfed/ Well	0	0.81	Private Land	76.4534	12.1216
Karigala	Eeramma	4139	Manually	305/5	2.41	0.84	Mango, Sappota, Coconut, Other	100	96	Surface	Rainfed/ Well	0	0.84	Private Land	76.4534	12.1216
Karigala	Umesha	4140	Manually	426/1	1.58	0.55	Mango, Sappota, Coconut, Other	100	63	Surface	Rainfed/ Well	0	0.55	Private Land	76.4516	12.1209
Karigala	Nagendra	4141	Manually	326/2	0.10	0.04	Mango, Sappota, Coconut, Other	100	4	Surface	Rainfed/ Well	0	0.04	Private Land	76.4434	12.1243
Karigala	Ningamma	4142	Manually	324	1.10	0.39	Mango, Sappota, Coconut, Other	100	44	Surface	Rainfed/ Well	0	0.39	Private Land	76.4424	12.1234
Karigala	Thimmegowda	4143	Manually	324/1	1.10	0.39	Mango, Sappota, Coconut, Other	100	44	Surface	Rainfed/ Well	0	0.39	Private Land	76.4424	12.1234
Karigala	Nagaraju	4144	Manually	304/20	1.10	0.39	Mango, Sappota, Coconut, Other	100	44	Surface	Rainfed/ Well	0	0.39	Private Land	76.4539	12.1225



Village Name	Farmer Name:	Farmer Code	Rate Type (Manually/Machinery)	Survey No:	Total Area (Ha.)	Proposed Area (Ha.)	Activity/Model/Plant/Crop Name :	Number of Plants Per Ha	No. of plants	Method of Irrigation (Drip/Ring/Surface)	Source of Irrigation (Canal/Rainfed/Well)	Area as per Type Of Land (Ha.)		Ownership of Land (Community Land/ Private Land/Other Land)	Latitude (Deg-Min-Sec)	Longitude (Deg-Min-Sec)
												Waste Land	Cultivable			
Karigala	Jyothimesha	4145	Manually	304/2	1.09	0.38	Mango, Sappota, Coconut, Other	100	44	Surface	Rainfed/ Well	0	0.38	Private Land	76.4539	12.1225
Karigala	Aravinda	4146	Manually	303/1	1.58	0.55	Mango, Sappota, Coconut, Other	100	63	Surface	Rainfed/ Well	0	0.55	Private Land	76.4548	12.1231
Karigala	Lingarajegowda	4147	Manually	303/2	1.19	0.42	Mango, Sappota, Coconut, Other	100	48	Surface	Rainfed/ Well	0	0.42	Private Land	76.4548	12.1231
Karigala	Somesha	4148	Manually	303/3	1.19	0.42	Mango, Sappota, Coconut, Other	100	48	Surface	Rainfed/ Well	0	0.42	Private Land	76.4548	12.1231
Karigala	Somesha	4149	Manually	303/3	1.20	0.42	Mango, Sappota, Coconut, Other	100	48	Surface	Rainfed/ Well	0	0.42	Private Land	76.4548	12.1231
Karigala	Umesha	4150	Manually	306/1	2.44	0.85	Mango, Sappota, Coconut, Other	100	98	Surface	Rainfed/ Well	0	0.85	Private Land	76.4523	12.1224
Karigala	Umesha	4151	Manually	306/2	2.40	0.84	Mango, Sappota, Coconut, Other	100	96	Surface	Rainfed/ Well	0	0.84	Private Land	76.4523	12.1224
Karigala	Umesha	4152	Manually	306/2	1.25	0.44	Mango, Sappota, Coconut, Other	100	50	Surface	Rainfed/ Well	0	0.44	Private Land	76.4523	12.1224
Karigala	Puttamma	4153	Manually	305/1	2.34	0.82	Mango, Sappota, Coconut, Other	100	94	Surface	Rainfed/ Well	0	0.82	Private Land	76.4534	12.1216
Karigala	Basavanna	4154	Manually	302/1	4.38	1.53	Mango, Sappota, Coconut, Other	100	175	Surface	Rainfed/ Well	0	1.53	Private Land	76.4549	12.1249
Karigala	Mahadevamma	4155	Manually	302/2	3.59	1.26	Mango, Sappota, Coconut, Other	100	144	Surface	Rainfed/ Well	0	1.26	Private Land	76.4549	12.1249
Karigala	Umesha	4156	Manually	302/3	4.40	1.54	Mango, Sappota, Coconut, Other	100	176	Surface	Rainfed/ Well	0	1.54	Private Land	76.4549	12.1249
Karigala	Basavanna	4157	Manually	302/4	2.90	1.02	Mango, Sappota, Coconut, Other	100	116	Surface	Rainfed/ Well	0	1.02	Private Land	76.4549	12.1249
Karigala	Paramesha	4158	Manually	304/1A	1.03	0.36	Mango, Sappota, Coconut, Other	100	41	Surface	Rainfed/ Well	0	0.36	Private Land	76.4539	12.1225
Karigala	Manjunatha	4159	Manually	304/1B	0.89	0.31	Mango, Sappota, Coconut, Other	100	36	Surface	Rainfed/ Well	0	0.31	Private Land	76.4539	12.1225
Karigala	Ramanna	4160	Manually	304/1C	0.46	0.16	Mango, Sappota, Coconut, Other	100	18	Surface	Rainfed/ Well	0	0.16	Private Land	76.4539	12.1225
Karigala	Mahadevi	4161	Manually	304/2A	0.79	0.28	Mango, Sappota, Coconut, Other	100	32	Surface	Rainfed/ Well	0	0.28	Private Land	76.4539	12.1225
Karigala	Kempamma	4162	Manually	304/2B1	3.30	1.16	Mango, Sappota, Coconut, Other	100	132	Surface	Rainfed/ Well	0	1.16	Private Land	76.4539	12.1225
Karigala	Govindegowda	4163	Manually	304/2B2	0.20	0.07	Mango, Sappota, Coconut, Other	100	8	Surface	Rainfed/ Well	0	0.07	Private Land	76.4539	12.1225
Karigala	Nanjundappa	4164	Manually	270/3	40.00	14.00	Mango, Sappota, Coconut, Other	100	1600	Surface	Rainfed/ Well	0	14.00	Private Land	76.4506	12.1334
Karigala	Nanjundappa	4165	Manually	270/4	0.47	0.16	Mango, Sappota, Coconut, Other	100	19	Surface	Rainfed/ Well	0	0.16	Private Land	76.4506	12.1334
Karigala	Shahanas	4166	Manually	280	0.80	0.28	Mango, Sappota, Coconut, Other	100	32	Surface	Rainfed/ Well	0	0.28	Private Land	76.4536	12.1331
Karigala	Sabeena	4167	Manually	280	0.80	0.28	Mango, Sappota, Coconut, Other	100	32	Surface	Rainfed/ Well	0	0.28	Private Land	76.4536	12.1331
Karigala	Jainabishan	4168	Manually	280	1.03	0.36	Mango, Sappota, Coconut, Other	100	41	Surface	Rainfed/ Well	0	0.36	Private Land	76.4536	12.1331
Karigala	Jainabishan	4169	Manually	280	1.03	0.36	Mango, Sappota, Coconut, Other	100	41	Surface	Rainfed/ Well	0	0.36	Private Land	76.4536	12.1331
Karigala	Puttaveeramma	4170	Manually	279	1.63	0.57	Mango, Sappota, Coconut, Other	100	65	Surface	Rainfed/ Well	0	0.57	Private Land	76.4547	12.1322
Karigala	Puttamma	4171	Manually	282	0.85	0.30	Mango, Sappota, Coconut, Other	100	34	Surface	Rainfed/ Well	0	0.30	Private Land	76.4506	12.1315
Karigala	Kempamma	4172	Manually	432	3.86	1.35	Mango, Sappota, Coconut, Other	100	154	Surface	Rainfed/ Well	0	1.35	Private Land	0.0000	0.0000
Karigala	Siddalingegowda	4173	Manually	278/1	0.42	0.15	Mango, Sappota, Coconut, Other	100	17	Surface	Rainfed/ Well	0	0.15	Private Land	76.4548	12.1344
Karigala	Basavraju	4174	Manually	278/2	0.54	0.19	Mango, Sappota, Coconut, Other	100	22	Surface	Rainfed/ Well	0	0.19	Private Land	76.4548	12.1344
Karigala	Basavaraju	4175	Manually	278/4	2.80	0.98	Mango, Sappota, Coconut, Other	100	112	Surface	Rainfed/ Well	0	0.98	Private Land	76.4548	12.1344
Karigala	Mallabovi	4176	Manually	278/5	0.82	0.29	Mango, Sappota, Coconut, Other	100	33	Surface	Rainfed/ Well	0	0.29	Private Land	76.4548	12.1344
Karigala	Ameenabhayamma	4177	Manually	269/1	1.61	0.56	Mango, Sappota, Coconut, Other	100	64	Surface	Rainfed/ Well	0	0.56	Private Land	76.4491	12.1333
Karigala	Ningayya	4178	Manually	269/1	0.42	0.15	Mango, Sappota, Coconut, Other	100	17	Surface	Rainfed/ Well	0	0.15	Private Land	76.4491	12.1333
Karigala	Moogoorayya	4179	Manually	269/2	0.80	0.28	Mango, Sappota, Coconut, Other	100	32	Surface	Rainfed/ Well	0	0.28	Private Land	76.4491	12.1333
Karigala	Raghu	4180	Manually	269/3	0.58	0.20	Mango, Sappota, Coconut, Other	100	23	Surface	Rainfed/ Well	0	0.20	Private Land	76.4491	12.1333
Karigala	Nagamma	4181	Manually	270/1	0.97	0.34	Mango, Sappota, Coconut, Other	100	39	Surface	Rainfed/ Well	0	0.34	Private Land	76.4506	12.1334
Karigala	Ramanna	4182	Manually	270/2	0.31	0.11	Mango, Sappota, Coconut, Other	100	12	Surface	Rainfed/ Well	0	0.11	Private Land	76.4506	12.1334
Karigala	Baalachandra	4183	Manually	274/3	2.80	0.98	Mango, Sappota, Coconut, Other	100	112	Surface	Rainfed/ Well	0	0.98	Private Land	76.4511	12.1355
Karigala	Kullegowda	4184	Manually	275/1	3.50	1.23	Mango, Sappota, Coconut, Other	100	140	Surface	Rainfed/ Well	0	1.23	Private Land	76.4523	12.1351
Karigala	Balachandra	4185	Manually	275/3	1.30	0.46	Mango, Sappota, Coconut, Other	100	52	Surface	Rainfed/ Well	0	0.46	Private Land	76.4523	12.1351
Karigala	Ratna	4186	Manually	275/3	2.32	0.81	Mango, Sappota, Coconut, Other	100	93	Surface	Rainfed/ Well	0	0.81	Private Land	76.4523	12.1351
Karigala	Maragundu	4187	Manually	276/1	1.40	0.49	Mango, Sappota, Coconut, Other	100	56	Surface	Rainfed/ Well	0	0.49	Private Land	76.4528	12.1345
Karigala	Chikkanegowda	4188	Manually	276/2A	1.20	0.42	Mango, Sappota, Coconut, Other	100	48	Surface	Rainfed/ Well	0	0.42	Private Land	76.4528	12.1345
Karigala	Javaregowda	4189	Manually	276/2C	1.41	0.49	Mango, Sappota, Coconut, Other	100	56	Surface	Rainfed/ Well	0	0.49	Private Land	76.4528	12.1345
Karigala	Basavaraju	4190	Manually	277/1	0.41	0.14	Mango, Sappota, Coconut, Other	100	16	Surface	Rainfed/ Well	0	0.14	Private Land	76.4552	12.1357
Karigala	Prabatamma	4191	Manually	301	0.71	0.25	Mango, Sappota, Coconut, Other	100	28	Surface	Rainfed/ Well	0	0.25	Private Land	76.4551	12.1264
Karigala	Girishkumar	4192	Manually	287/1	1.23	0.43	Mango, Sappota, Coconut, Other	100	49	Surface	Rainfed/ Well	0	0.43	Private Land	76.4478	12.1257
Karigala	Girishkumar	4193	Manually	287/2A	0.30	0.11	Mango, Sappota, Coconut, Other	100	12	Surface	Rainfed/ Well	0	0.11	Private Land	76.4478	12.1257
Karigala	Maksud Alikhan	4194	Manually	287/2B	0.42	0.15	Mango, Sappota, Coconut, Other	100	17	Surface	Rainfed/ Well	0	0.15	Private Land	76.4478	12.1257
Karigala	Manchayya	4195	Manually	289/1	1.21	0.42	Mango, Sappota, Coconut, Other	100	48	Surface	Rainfed/ Well	0	0.42	Private Land	76.4496	12.1258

Village Name	Farmer Name:	Farmer Code	Rate Type (Manually/Machinery)	Survey No:	Total Area (Ha.)	Proposed Area (Ha.)	Activity/Model/Plant/Crop Name :	Number of Plants Per Ha	No. of plants	Method of Irrigation (Drip/Ring/Surface)	Source of Irrigation (Canal/Rainfed/Well)	Area as per Type Of Land (Ha.)		Ownership of Land (Community Land/ Private Land/Other Land)	Latitude (Deg-Min-Sec)	Longitude (Deg-Min-Sec)
												Waste Land	Cultivable			
Karigala	Manchayya	4196	Manually	289/2	0.41	0.14	Mango, Sappota, Coconut, Other	100	16	Surface	Rainfed/ Well	0	0.14	Private Land	76.4496	12.1258
Karigala	Ajajkumar	4197	Manually	294/1	0.53	0.19	Mango, Sappota, Coconut, Other	100	21	Surface	Rainfed/ Well	0	0.19	Private Land	76.4529	12.1263
Karigala	Vedavathi	4198	Manually	294/2	0.26	0.09	Mango, Sappota, Coconut, Other	100	10	Surface	Rainfed/ Well	0	0.09	Private Land	76.4529	12.1263
Karigala	Kempayya	4199	Manually	432	0.31	0.11	Mango, Sappota, Coconut, Other	100	12	Surface	Rainfed/ Well	0	0.11	Private Land	76.4541	12.1259
Karigala	Shivamallama	4200	Manually	383/2	0.20	0.07	Mango, Sappota, Coconut, Other	100	8	Surface	Rainfed/ Well	0	0.07	Private Land	76.4361	12.1257
Karigala	Shivamallama	4201	Manually	383/3	0.20	0.07	Mango, Sappota, Coconut, Other	100	8	Surface	Rainfed/ Well	0	0.07	Private Land	76.4361	12.1257
Karigala	Devanaika	4202	Manually	383/4	0.60	0.21	Mango, Sappota, Coconut, Other	100	24	Surface	Rainfed/ Well	0	0.21	Private Land	76.4361	12.1257
Karigala	Papanaika	4203	Manually	383/5	0.41	0.14	Mango, Sappota, Coconut, Other	100	16	Surface	Rainfed/ Well	0	0.14	Private Land	76.4361	12.1257
Karigala	Siddaramegowda	4204	Manually	383/6	0.41	0.14	Mango, Sappota, Coconut, Other	100	16	Surface	Rainfed/ Well	0	0.14	Private Land	76.4361	12.1257
Karigala	Siddappa	4205	Manually	384	0.72	0.25	Mango, Sappota, Coconut, Other	100	29	Surface	Rainfed/ Well	0	0.25	Private Land	76.4373	12.1251
Karigala	Shivaraju	4206	Manually	372	0.60	0.21	Mango, Sappota, Coconut, Other	100	24	Surface	Rainfed/ Well	0	0.21	Private Land	76.4407	12.1253
Karigala	Gopamma	4207	Manually	372	0.12	0.04	Mango, Sappota, Coconut, Other	100	5	Surface	Rainfed/ Well	0	0.04	Private Land	76.4407	12.1253
Karigala	Byrayya	4208	Manually	372	0.60	0.21	Mango, Sappota, Coconut, Other	100	24	Surface	Rainfed/ Well	0	0.21	Private Land	76.4407	12.1253
Karigala	Madegowda	4209	Manually	321/1	0.50	0.18	Mango, Sappota, Coconut, Other	100	20	Surface	Rainfed/ Well	0	0.18	Private Land	76.4444	12.1247
Karigala	Jayaramegowda	4210	Manually	250/2	1.06	0.37	Mango, Sappota, Coconut, Other	100	42	Surface	Rainfed/ Well	0	0.37	Private Land	76.4551	12.1377
Karigala	Honamma	4211	Manually	250/7	0.60	0.21	Mango, Sappota, Coconut, Other	100	24	Surface	Rainfed/ Well	0	0.21	Private Land	76.4551	12.1377
Karigala	Shivalingegowda	4212	Manually	272/1	0.34	0.12	Mango, Sappota, Coconut, Other	100	14	Surface	Rainfed/ Well	0	0.12	Private Land	76.4486	12.1349
Karigala	Shivalingegowda	4213	Manually	272/2	0.69	0.24	Mango, Sappota, Coconut, Other	100	28	Surface	Rainfed/ Well	0	0.24	Private Land	76.4486	12.1349
Karigala	Kendagannegowda	4214	Manually	272/3	0.69	0.24	Mango, Sappota, Coconut, Other	100	28	Surface	Rainfed/ Well	0	0.24	Private Land	76.4486	12.1349
Karigala	Jagadeesha	4215	Manually	273/1	0.14	0.05	Mango, Sappota, Coconut, Other	100	6	Surface	Rainfed/ Well	0	0.05	Private Land	76.4496	12.1353
Karigala	Puttamma	4216	Manually	273/2	0.27	0.09	Mango, Sappota, Coconut, Other	100	11	Surface	Rainfed/ Well	0	0.09	Private Land	76.4496	12.1353
Karigala	Puttamma	4217	Manually	273/3	0.12	0.04	Mango, Sappota, Coconut, Other	100	5	Surface	Rainfed/ Well	0	0.04	Private Land	76.4496	12.1353
Karigala	Kullegowda	4218	Manually	274/1	2.01	0.70	Mango, Sappota, Coconut, Other	100	80	Surface	Rainfed/ Well	0	0.70	Private Land	76.4511	12.1355
Karigala	Baalachandra	4219	Manually	274/2	0.50	0.18	Mango, Sappota, Coconut, Other	100	20	Surface	Rainfed/ Well	0	0.18	Private Land	76.4511	12.1355
Karigala	Javaregowda	4220	Manually	248/1	0.44	0.15	Mango, Sappota, Coconut, Other	100	18	Surface	Rainfed/ Well	0	0.15	Private Land	76.4536	12.1383
Karigala	Jagadeesha	4221	Manually	248/3A	0.70	0.25	Mango, Sappota, Coconut, Other	100	28	Surface	Rainfed/ Well	0	0.25	Private Land	76.4536	12.1383
Karigala	Shivaramegowda	4222	Manually	248/3B1	0.80	0.28	Mango, Sappota, Coconut, Other	100	32	Surface	Rainfed/ Well	0	0.28	Private Land	76.4536	12.1383
Karigala	Shivaramegowda	4223	Manually	248/3B2	0.47	0.16	Mango, Sappota, Coconut, Other	100	19	Surface	Rainfed/ Well	0	0.16	Private Land	76.4536	12.1383
Karigala	Loksha	4224	Manually	248/4	0.52	0.18	Mango, Sappota, Coconut, Other	100	21	Surface	Rainfed/ Well	0	0.18	Private Land	76.4536	12.1383
Karigala	Puttamma	4225	Manually	248/5	0.52	0.18	Mango, Sappota, Coconut, Other	100	21	Surface	Rainfed/ Well	0	0.18	Private Land	76.4536	12.1383
Karigala	Ramyra	4226	Manually	248/6	0.40	0.14	Mango, Sappota, Coconut, Other	100	16	Surface	Rainfed/ Well	0	0.14	Private Land	76.4536	12.1383
Karigala	Harik Robert	4227	Manually	249/4	0.34	0.12	Mango, Sappota, Coconut, Other	100	14	Surface	Rainfed/ Well	0	0.12	Private Land	76.4546	12.1388
Karigala	Harik Robert	4228	Manually	250/1	0.41	0.14	Mango, Sappota, Coconut, Other	100	16	Surface	Rainfed/ Well	0	0.14	Private Land	76.4551	12.1377
Karigala	Nanjamma	4229	Manually	245/3	0.91	0.32	Mango, Sappota, Coconut, Other	100	36	Surface	Rainfed/ Well	0	0.32	Private Land	76.4519	12.1424
Karigala	Nanjamma	4230	Manually	246	0.75	0.26	Mango, Sappota, Coconut, Other	100	30	Surface	Rainfed/ Well	0	0.26	Private Land	76.4519	12.1414
Karigala	Veeragowda	4231	Manually	247/1A	0.25	0.09	Mango, Sappota, Coconut, Other	100	10	Surface	Rainfed/ Well	0	0.09	Private Land	76.4522	12.1398
Karigala	Ningegowda	4232	Manually	247/1A	0.64	0.22	Mango, Sappota, Coconut, Other	100	26	Surface	Rainfed/ Well	0	0.22	Private Land	76.4522	12.1398
Karigala	Veerabaregowda	4233	Manually	247/1B	0.58	0.20	Mango, Sappota, Coconut, Other	100	23	Surface	Rainfed/ Well	0	0.20	Private Land	76.4522	12.1398
Karigala	Srinivasa Shyamanna	4234	Manually	247/3	0.62	0.22	Mango, Sappota, Coconut, Other	100	25	Surface	Rainfed/ Well	0	0.22	Private Land	76.4522	12.1398
Karigala	Ningegowda	4235	Manually	253	0.11	0.04	Mango, Sappota, Coconut, Other	100	4	Surface	Rainfed/ Well	0	0.04	Private Land	76.4511	12.1389
Karigala	Eeregowda	4236	Manually	252/1	0.83	0.29	Mango, Sappota, Coconut, Other	100	33	Surface	Rainfed/ Well	0	0.29	Private Land	76.4512	12.1373
Karigala	Ningegowda	4237	Manually	252/1	0.10	0.04	Mango, Sappota, Coconut, Other	100	4	Surface	Rainfed/ Well	0	0.04	Private Land	76.4512	12.1373
Karigala	Javaregowda	4238	Manually	252/1	0.85	0.30	Mango, Sappota, Coconut, Other	100	34	Surface	Rainfed/ Well	0	0.30	Private Land	76.4512	12.1373
Karigala	Veerabaregowda	4239	Manually	252/1	0.80	0.28	Mango, Sappota, Coconut, Other	100	32	Surface	Rainfed/ Well	0	0.28	Private Land	76.4512	12.1373
Karigala	Shivarudregowda	4240	Manually	252/1	0.20	0.07	Mango, Sappota, Coconut, Other	100	8	Surface	Rainfed/ Well	0	0.07	Private Land	76.4512	12.1373
Karigala	Veerabaregowda	4241	Manually	252/1	0.20	0.07	Mango, Sappota, Coconut, Other	100	8	Surface	Rainfed/ Well	0	0.07	Private Land	76.4512	12.1373
Karigala	Daasabovi	4242	Manually	252/2	0.80	0.28	Mango, Sappota, Coconut, Other	100	32	Surface	Rainfed/ Well	0	0.28	Private Land	76.4512	12.1373
Karigala	Javaregowda	4243	Manually	251/1	0.52	0.18	Mango, Sappota, Coconut, Other	100	21	Surface	Rainfed/ Well	0	0.18	Private Land	76.4512	12.1373
Karigala	Veerabaregowda	4244	Manually	252/2	0.39	0.14	Mango, Sappota, Coconut, Other	100	16	Surface	Rainfed/ Well	0	0.14	Private Land	76.4512	12.1373
Karigala	Shivarudregowda	4245	Manually	252/3	0.39	0.14	Mango, Sappota, Coconut, Other	100	16	Surface	Rainfed/ Well	0	0.14	Private Land	76.4512	12.1373
Karigala	Boregowda	4246	Manually	252/4	0.12	0.04	Mango, Sappota, Coconut, Other	100	5	Surface	Rainfed/ Well	0	0.04	Private Land	76.4512	12.1373

Village Name	Farmer Name:	Farmer Code	Rate Type (Manually/Machinery)	Survey No:	Total Area (Ha.)	Proposed Area (Ha.)	Activity/Model/Plant/Crop Name :	Number of Plants Per Ha	No. of plants	Method of Irrigation (Drip/Ring/Surface)	Source of Irrigation (Canal/Rainfed/Well)	Area as per Type Of Land (Ha.)		Ownership of Land (Community Land/ Private Land/Other Land)	Latitude (Deg-Min-Sec)	Longitude (Deg-Min-Sec)
												Waste Land	Cultivable			
Karigala	Boregowda	4247	Manually	252/5	0.12	0.04	Mango, Sappota, Coconut, Other	100	5	Surface	Rainfed/ Well	0	0.04	Private Land	76.4512	12.1373
Karigala	Boregowda	4248	Manually	252/5	0.12	0.04	Mango, Sappota, Coconut, Other	100	5	Surface	Rainfed/ Well	0	0.04	Private Land	76.4512	12.1373
Karigala	Haalamma	4249	Manually	242	1.67	0.58	Mango, Sappota, Coconut, Other	100	67	Surface	Rainfed/ Well	0	0.58	Private Land	76.4500	12.1420
Karigala	Maluramma	4250	Manually	241/1	1.52	0.53	Mango, Sappota, Coconut, Other	100	61	Surface	Rainfed/ Well	0	0.53	Private Land	76.4502	12.1406
Karigala	Nanjamma	4251	Manually	241/2	0.63	0.22	Mango, Sappota, Coconut, Other	100	25	Surface	Rainfed/ Well	0	0.22	Private Land	76.4502	12.1406
Karigala	Kendagannegowda	4252	Manually	241/3	1.05	0.37	Mango, Sappota, Coconut, Other	100	42	Surface	Rainfed/ Well	0	0.37	Private Land	76.4502	12.1406
Karigala	Kendagannegowda	4253	Manually	254	0.22	0.08	Mango, Sappota, Coconut, Other	100	9	Surface	Rainfed/ Well	0	0.08	Private Land	76.4505	12.1384
Karigala	Papanaika	4254	Manually	255/1	0.66	0.23	Mango, Sappota, Coconut, Other	100	26	Surface	Rainfed/ Well	0	0.23	Private Land	76.4497	12.1371
Karigala	Ravikirana	4255	Manually	255/2	0.66	0.23	Mango, Sappota, Coconut, Other	100	26	Surface	Rainfed/ Well	0	0.23	Private Land	76.4497	12.1371
Karigala	Doddathammegowda	4256	Manually	429	0.80	0.28	Mango, Sappota, Coconut, Other	100	32	Surface	Rainfed/ Well	0	0.28	Private Land	76.4517	12.1439
Karigala	Nagegowda	4257	Manually	245/1	0.60	0.21	Mango, Sappota, Coconut, Other	100	24	Surface	Rainfed/ Well	0	0.21	Private Land	76.4519	12.1424
Karigala	Bhalakrishna	4258	Manually	245/2	0.60	0.21	Mango, Sappota, Coconut, Other	100	24	Surface	Rainfed/ Well	0	0.21	Private Land	76.4519	12.1424
Karigala	Dasamma	4259	Manually	237/5	0.41	0.14	Mango, Sappota, Coconut, Other	100	16	Surface	Rainfed/ Well	0	0.14	Private Land	76.4481	12.1429
Karigala	Sakamma	4260	Manually	237/6	0.41	0.14	Mango, Sappota, Coconut, Other	100	16	Surface	Rainfed/ Well	0	0.14	Private Land	76.4481	12.1429
Karigala	Ningegowda	4261	Manually	243	0.22	0.08	Mango, Sappota, Coconut, Other	100	9	Surface	Rainfed/ Well	0	0.08	Private Land	76.4500	12.1444
Karigala	Veerabhadregowda	4262	Manually	243	0.22	0.08	Mango, Sappota, Coconut, Other	100	9	Surface	Rainfed/ Well	0	0.08	Private Land	76.4500	12.1444
Karigala	Shivarudregowda	4263	Manually	243	1.40	0.49	Mango, Sappota, Coconut, Other	100	56	Surface	Rainfed/ Well	0	0.49	Private Land	76.4500	12.1444
Karigala	Mahadevamma	4264	Manually	425/1	0.43	0.15	Mango, Sappota, Coconut, Other	100	17	Surface	Rainfed/ Well	0	0.15	Private Land	76.4499	12.1428
Karigala	Muralidhar	4265	Manually	425/2	0.20	0.07	Mango, Sappota, Coconut, Other	100	8	Surface	Rainfed/ Well	0	0.07	Private Land	76.4499	12.1428
Karigala	Ningegowda	4266	Manually	425/3	0.60	0.21	Mango, Sappota, Coconut, Other	100	24	Surface	Rainfed/ Well	0	0.21	Private Land	76.4499	12.1428
Karigala	Padamma	4267	Manually	425/4	0.41	0.14	Mango, Sappota, Coconut, Other	100	16	Surface	Rainfed/ Well	0	0.14	Private Land	76.4499	12.1428
Karigala	Ramabovi	4268	Manually	245/3	0.20	0.07	Mango, Sappota, Coconut, Other	100	8	Surface	Rainfed/ Well	0	0.07	Private Land	76.4519	12.1424
Karigala	Mahadevamma	4269	Manually	238/1	0.40	0.14	Mango, Sappota, Coconut, Other	100	16	Surface	Rainfed/ Well	0	0.14	Private Land	76.4477	12.1415
Karigala	Shivalingegowda	4270	Manually	238/1	0.23	0.08	Mango, Sappota, Coconut, Other	100	9	Surface	Rainfed/ Well	0	0.08	Private Land	76.4477	12.1415
Karigala	Girigowda	4271	Manually	238/1	0.15	0.05	Mango, Sappota, Coconut, Other	100	6	Surface	Rainfed/ Well	0	0.05	Private Land	76.4477	12.1415
Karigala	Veerabhadregowda	4272	Manually	238/1	0.60	0.21	Mango, Sappota, Coconut, Other	100	24	Surface	Rainfed/ Well	0	0.21	Private Land	76.4477	12.1415
Karigala	Basavaraju	4273	Manually	238/2	0.41	0.14	Mango, Sappota, Coconut, Other	100	16	Surface	Rainfed/ Well	0	0.14	Private Land	76.4477	12.1415
Karigala	Basavaraju	4274	Manually	238/3	0.25	0.09	Mango, Sappota, Coconut, Other	100	10	Surface	Rainfed/ Well	0	0.09	Private Land	76.4477	12.1415
Karigala	Kempamma	4275	Manually	237/1	0.41	0.14	Mango, Sappota, Coconut, Other	100	16	Surface	Rainfed/ Well	0	0.14	Private Land	76.4481	12.1429
Karigala	Shruthi	4276	Manually	237/2	0.41	0.14	Mango, Sappota, Coconut, Other	100	16	Surface	Rainfed/ Well	0	0.14	Private Land	76.4481	12.1429
Karigala	Basavaraju	4277	Manually	237/3	0.41	0.14	Mango, Sappota, Coconut, Other	100	16	Surface	Rainfed/ Well	0	0.14	Private Land	76.4481	12.1429
Karigala	Veerabhadregowda	4278	Manually	237/4	0.41	0.14	Mango, Sappota, Coconut, Other	100	16	Surface	Rainfed/ Well	0	0.14	Private Land	76.4481	12.1429
Karigala	Ratnamma	4279	Manually	234	0.81	0.28	Mango, Sappota, Coconut, Other	100	32	Surface	Rainfed/ Well	0	0.28	Private Land	76.4455	12.1443
Karigala	Nanjamma	4280	Manually	234	0.81	0.28	Mango, Sappota, Coconut, Other	100	32	Surface	Rainfed/ Well	0	0.28	Private Land	76.4455	12.1443
Karigala	Mahadeva	4281	Manually	232/1	0.87	0.30	Mango, Sappota, Coconut, Other	100	35	Surface	Rainfed/ Well	0	0.30	Private Land	76.4446	12.1422
Karigala	Nataraju	4282	Manually	233/1	0.81	0.28	Mango, Sappota, Coconut, Other	100	32	Surface	Rainfed/ Well	0	0.28	Private Land	76.4457	12.1418
Karigala	Siddegowda	4283	Manually	233/1	0.81	0.28	Mango, Sappota, Coconut, Other	100	32	Surface	Rainfed/ Well	0	0.28	Private Land	76.4457	12.1418
Karigala	Lakshamma	4284	Manually	233/1	0.81	0.28	Mango, Sappota, Coconut, Other	100	32	Surface	Rainfed/ Well	0	0.28	Private Land	76.4457	12.1418
Karigala	Veerabhadregowda	4285	Manually	233/2	0.81	0.28	Mango, Sappota, Coconut, Other	100	32	Surface	Rainfed/ Well	0	0.28	Private Land	76.4457	12.1418
Karigala	Veerabhadregowda	4286	Manually	233/2	1.20	0.42	Mango, Sappota, Coconut, Other	100	48	Surface	Rainfed/ Well	0	0.42	Private Land	76.4457	12.1418
Karigala	Jayamma	4287	Manually	238/1	0.41	0.14	Mango, Sappota, Coconut, Other	100	16	Surface	Rainfed/ Well	0	0.14	Private Land	76.4477	12.1415
Karigala	Thopamma	4288	Manually	268/8	0.41	0.14	Mango, Sappota, Coconut, Other	100	16	Surface	Rainfed/ Well	0	0.14	Private Land	76.4483	12.1309
Karigala	Eerayya	4289	Manually	265	0.20	0.07	Mango, Sappota, Coconut, Other	100	8	Surface	Rainfed/ Well	0	0.07	Private Land	76.4468	12.1325
Karigala	Doddakengegowda	4290	Manually	265	2.41	0.84	Mango, Sappota, Coconut, Other	100	96	Surface	Rainfed/ Well	0	0.84	Private Land	76.4468	12.1325
Karigala	Ravikirana	4291	Manually	265	1.04	0.36	Mango, Sappota, Coconut, Other	100	42	Surface	Rainfed/ Well	0	0.36	Private Land	76.4468	12.1325
Karigala	Nagaraju	4292	Manually	265	1.36	0.48	Mango, Sappota, Coconut, Other	100	54	Surface	Rainfed/ Well	0	0.48	Private Land	76.4468	12.1325
Karigala	Nanjundegowda	4293	Manually	234	0.66	0.23	Mango, Sappota, Coconut, Other	100	26	Surface	Rainfed/ Well	0	0.23	Private Land	76.4455	12.1443
Karigala	Ningegowda	4294	Manually	234	1.01	0.35	Mango, Sappota, Coconut, Other	100	40	Surface	Rainfed/ Well	0	0.35	Private Land	76.4455	12.1443
Karigala	Shivalingegowda	4295	Manually	234	0.81	0.28	Mango, Sappota, Coconut, Other	100	32	Surface	Rainfed/ Well	0	0.28	Private Land	76.4455	12.1443
Karigala	Kalyamana Sakumaga Sh	4296	Manually	234	1.61	0.56	Mango, Sappota, Coconut, Other	100	64	Surface	Rainfed/ Well	0	0.56	Private Land	76.4455	12.1443
Karigala	Veerabhadregowda	4297	Manually	234	0.81	0.28	Mango, Sappota, Coconut, Other	100	32	Surface	Rainfed/ Well	0	0.28	Private Land	76.4455	12.1443

Village Name	Farmer Name:	Farmer Code	Rate Type (Manually/Machinery)	Survey No:	Total Area (Ha.)	Proposed Area (Ha.)	Activity/Model/Plant/Crop Name :	Number of Plants Per Ha	No. of plants	Method of Irrigation (Drip/Ring/Surface)	Source of Irrigation (Canal/Rainfed/Well)	Area as per Type Of Land (Ha.)		Ownership of Land (Community Land/ Private Land/Other Land)	Latitude (Deg-Min-Sec)	Longitude (Deg-Min-Sec)
												Waste Land	Cultivable			
Karigala	Savitamma	4298	Manually	258/2	0.26	0.09	Mango, Sappota, Coconut, Other	100	10	Surface	Rainfed/ Well	0	0.09	Private Land	76.4472	12.1360
Karigala	Kalappa	4299	Manually	258/3	0.24	0.08	Mango, Sappota, Coconut, Other	100	10	Surface	Rainfed/ Well	0	0.08	Private Land	76.4472	12.1360
Karigala	Deviramma	4300	Manually	258/4	0.17	0.06	Mango, Sappota, Coconut, Other	100	7	Surface	Rainfed/ Well	0	0.06	Private Land	76.4472	12.1360
Karigala	Choudegowda	4301	Manually	258/5	0.56	0.20	Mango, Sappota, Coconut, Other	100	22	Surface	Rainfed/ Well	0	0.20	Private Land	76.4472	12.1360
Karigala	Doddayya	4302	Manually	259	0.36	0.13	Mango, Sappota, Coconut, Other	100	14	Surface	Rainfed/ Well	0	0.13	Private Land	76.4472	12.1354
Karigala	Shivamma	4303	Manually	263/1	0.12	0.04	Mango, Sappota, Coconut, Other	100	5	Surface	Rainfed/ Well	0	0.04	Private Land	76.4456	12.1344
Karigala	Siddegowda	4304	Manually	263/1	0.36	0.13	Mango, Sappota, Coconut, Other	100	14	Surface	Rainfed/ Well	0	0.13	Private Land	76.4456	12.1344
Karigala	Devegowda	4305	Manually	263/1	0.13	0.05	Mango, Sappota, Coconut, Other	100	5	Surface	Rainfed/ Well	0	0.05	Private Land	76.4456	12.1344
Karigala	Devegowda	4306	Manually	263/1	0.12	0.04	Mango, Sappota, Coconut, Other	100	5	Surface	Rainfed/ Well	0	0.04	Private Land	76.4456	12.1344
Karigala	Boregowda	4307	Manually	263/2	0.30	0.11	Mango, Sappota, Coconut, Other	100	12	Surface	Rainfed/ Well	0	0.11	Private Land	76.4456	12.1344
Karigala	Javaregowda	4308	Manually	263/3	0.30	0.11	Mango, Sappota, Coconut, Other	100	12	Surface	Rainfed/ Well	0	0.11	Private Land	76.4456	12.1344
Karigala	Shivarudregowda	4309	Manually	263/4	0.30	0.11	Mango, Sappota, Coconut, Other	100	12	Surface	Rainfed/ Well	0	0.11	Private Land	76.4456	12.1344
Karigala	Loksha	4310	Manually	263/5	0.46	0.16	Mango, Sappota, Coconut, Other	100	18	Surface	Rainfed/ Well	0	0.16	Private Land	76.4456	12.1344
Karigala	Loksha	4311	Manually	263/6	0.46	0.16	Mango, Sappota, Coconut, Other	100	18	Surface	Rainfed/ Well	0	0.16	Private Land	76.4456	12.1344
Karigala	Subbaraya	4312	Manually	264/1	0.95	0.33	Mango, Sappota, Coconut, Other	100	38	Surface	Rainfed/ Well	0	0.33	Private Land	76.4470	12.1341
Karigala	Nagamma	4313	Manually	264/2	0.38	0.13	Mango, Sappota, Coconut, Other	100	15	Surface	Rainfed/ Well	0	0.13	Private Land	76.4470	12.1341
Karigala	Chandra	4314	Manually	264/3	0.20	0.07	Mango, Sappota, Coconut, Other	100	8	Surface	Rainfed/ Well	0	0.07	Private Land	76.4470	12.1341
Karigala	Rajanaika	4315	Manually	264/4	0.52	0.18	Mango, Sappota, Coconut, Other	100	21	Surface	Rainfed/ Well	0	0.18	Private Land	76.4470	12.1341
Karigala	Huchegowda	4316	Manually	264/6	0.15	0.05	Mango, Sappota, Coconut, Other	100	6	Surface	Rainfed/ Well	0	0.05	Private Land	76.4470	12.1341
Karigala	Shivappa	4317	Manually	261/1	0.81	0.28	Mango, Sappota, Coconut, Other	100	32	Surface	Rainfed/ Well	0	0.28	Private Land	76.4440	12.1361
Karigala	Govindabovi	4318	Manually	261/2	2.41	0.84	Mango, Sappota, Coconut, Other	100	96	Surface	Rainfed/ Well	0	0.84	Private Land	76.4440	12.1361
Karigala	Venkatesh	4319	Manually	261/3	1.65	0.58	Mango, Sappota, Coconut, Other	100	66	Surface	Rainfed/ Well	0	0.58	Private Land	76.4440	12.1361
Karigala	Venkataramana	4320	Manually	261/4	1.81	0.63	Mango, Sappota, Coconut, Other	100	72	Surface	Rainfed/ Well	0	0.63	Private Land	76.4440	12.1361
Karigala	Srinivasa Bovi	4321	Manually	261/5	1.61	0.56	Mango, Sappota, Coconut, Other	100	64	Surface	Rainfed/ Well	0	0.56	Private Land	76.4440	12.1361
Karigala	Tirumalabovi	4322	Manually	261/6	1.41	0.49	Mango, Sappota, Coconut, Other	100	56	Surface	Rainfed/ Well	0	0.49	Private Land	76.4440	12.1361
Karigala	Chikswamy	4323	Manually	261/7	1.42	0.50	Mango, Sappota, Coconut, Other	100	57	Surface	Rainfed/ Well	0	0.50	Private Land	76.4440	12.1361
Karigala	Shivkumar	4324	Manually	262/1	1.41	0.49	Mango, Sappota, Coconut, Other	100	56	Surface	Rainfed/ Well	0	0.49	Private Land	76.4439	12.1352
Karigala	Govindabovi	4325	Manually	262/2	1.91	0.67	Mango, Sappota, Coconut, Other	100	76	Surface	Rainfed/ Well	0	0.67	Private Land	76.4439	12.1352
Karigala	Venkatesha	4326	Manually	262/3	1.30	0.46	Mango, Sappota, Coconut, Other	100	52	Surface	Rainfed/ Well	0	0.46	Private Land	76.4439	12.1352
Karigala	Boregowda	4327	Manually	260/1	3.35	1.17	Mango, Sappota, Coconut, Other	100	134	Surface	Rainfed/ Well	0	1.17	Private Land	76.4457	12.1358
Karigala	Veerabadregowda	4328	Manually	260/1	2.54	0.89	Mango, Sappota, Coconut, Other	100	102	Surface	Rainfed/ Well	0	0.89	Private Land	76.4457	12.1358
Karigala	Ningamma	4329	Manually	260/2	1.24	0.43	Mango, Sappota, Coconut, Other	100	50	Surface	Rainfed/ Well	0	0.43	Private Land	76.4457	12.1358
Karigala	Veerabadregowda	4330	Manually	260/3	1.23	0.43	Mango, Sappota, Coconut, Other	100	49	Surface	Rainfed/ Well	0	0.43	Private Land	76.4457	12.1358
Karigala	Eeregowda	4331	Manually	260/4	1.64	0.57	Mango, Sappota, Coconut, Other	100	66	Surface	Rainfed/ Well	0	0.57	Private Land	76.4457	12.1358
Karigala	Javaregowda	4332	Manually	260/5	1.45	0.51	Mango, Sappota, Coconut, Other	100	58	Surface	Rainfed/ Well	0	0.51	Private Land	76.4457	12.1358
Karigala	Marigowda	4333	Manually	260/6	1.26	0.44	Mango, Sappota, Coconut, Other	100	50	Surface	Rainfed/ Well	0	0.44	Private Land	76.4457	12.1358
Karigala	Susheelamma	4334	Manually	258/1	1.37	0.48	Mango, Sappota, Coconut, Other	100	55	Surface	Rainfed/ Well	0	0.48	Private Land	76.4472	12.1360
Karigala	Sowmya	4335	Manually	257/2	0.72	0.25	Mango, Sappota, Coconut, Other	100	29	Surface	Rainfed/ Well	0	0.25	Private Land	76.4478	12.1378
Karigala	Marikodegowda	4336	Manually	257/3A	0.92	0.32	Mango, Sappota, Coconut, Other	100	37	Surface	Rainfed/ Well	0	0.32	Private Land	76.4478	12.1378
Karigala	Chikjangigowda	4337	Manually	257/3B	0.93	0.33	Mango, Sappota, Coconut, Other	100	37	Surface	Rainfed/ Well	0	0.33	Private Land	76.4478	12.1378
Karigala	Ravikiran	4338	Manually	257/4	2.82	0.99	Mango, Sappota, Coconut, Other	100	113	Surface	Rainfed/ Well	0	0.99	Private Land	76.4478	12.1378
Karigala	Papanaika	4339	Manually	256/1	1.73	0.61	Mango, Sappota, Coconut, Other	100	69	Surface	Rainfed/ Well	0	0.61	Private Land	76.4492	12.1383
Karigala	Sowmya	4340	Manually	256/2	1.65	0.58	Mango, Sappota, Coconut, Other	100	66	Surface	Rainfed/ Well	0	0.58	Private Land	76.4492	12.1383
Karigala	Ravikiran	4341	Manually	256/3	1.97	0.69	Mango, Sappota, Coconut, Other	100	79	Surface	Rainfed/ Well	0	0.69	Private Land	76.4492	12.1383
Karigala	Muddamappa	4342	Manually	427/1	1.32	0.46	Mango, Sappota, Coconut, Other	100	53	Surface	Rainfed/ Well	0	0.46	Private Land	76.4416	12.1375
Karigala	Prabuswamy	4343	Manually	427/2	1.21	0.42	Mango, Sappota, Coconut, Other	100	48	Surface	Rainfed/ Well	0	0.42	Private Land	76.4416	12.1375
Karigala	Bhagya	4344	Manually	226	2.32	0.81	Mango, Sappota, Coconut, Other	100	93	Surface	Rainfed/ Well	0	0.81	Private Land	76.4421	12.1360
Karigala	Shivalingegowda	4345	Manually	283/2A	2.22	0.78	Mango, Sappota, Coconut, Other	100	89	Surface	Rainfed/ Well	0	0.78	Private Land	76.4494	12.1302
Karigala	Kendagannegowda	4346	Manually	283/2A	1.42	0.50	Mango, Sappota, Coconut, Other	100	57	Surface	Rainfed/ Well	0	0.50	Private Land	76.4494	12.1302
Karigala	Somappa	4347	Manually	283/2B	2.37	0.83	Mango, Sappota, Coconut, Other	100	95	Surface	Rainfed/ Well	0	0.83	Private Land	76.4494	12.1302
Karigala	Sangamma	4348	Manually	283/2C	1.39	0.49	Mango, Sappota, Coconut, Other	100	56	Surface	Rainfed/ Well	0	0.49	Private Land	76.4494	12.1302

Village Name	Farmer Name:	Farmer Code	Rate Type (Manually/Machinery)	Survey No:	Total Area (Ha.)	Proposed Area (Ha.)	Activity/Model/Plant/Crop Name :	Number of Plants Per Ha	No. of plants	Method of Irrigation (Drip/Ring/Surface)	Source of Irrigation (Canal/Rainfed/Well)	Area as per Type Of Land (Ha.)		Ownership of Land (Community Land/ Private Land/Other Land)	Latitude (Deg-Min-Sec)	Longitude (Deg-Min-Sec)
												Waste Land	Cultivable			
Karigala	Hombalamma	4349	Manually	284	1.58	0.55	Mango, Sappota, Coconut, Other	100	63	Surface	Rainfed/ Well	0	0.55	Private Land	76.4504	12.1292
Karigala	Nagamma	4350	Manually	424/1	1.26	0.44	Mango, Sappota, Coconut, Other	100	50	Surface	Rainfed/ Well	0	0.44	Private Land	76.4492	12.1287
Karigala	Dasayya	4351	Manually	424/2	1.60	0.56	Mango, Sappota, Coconut, Other	100	64	Surface	Rainfed/ Well	0	0.56	Private Land	76.4492	12.1287
Karigala	Laksmi	4352	Manually	285/1	1.60	0.56	Mango, Sappota, Coconut, Other	100	64	Surface	Rainfed/ Well	0	0.56	Private Land	76.4479	12.1282
Karigala	Rudrappa	4353	Manually	285/2	0.30	0.11	Mango, Sappota, Coconut, Other	100	12	Surface	Rainfed/ Well	0	0.11	Private Land	76.4479	12.1282
Karigala	Paramesha	4354	Manually	266	1.30	0.46	Mango, Sappota, Coconut, Other	100	52	Surface	Rainfed/ Well	0	0.46	Private Land	76.4457	12.1308
Karigala	Malagirigowda	4355	Manually	266	1.42	0.50	Mango, Sappota, Coconut, Other	100	57	Surface	Rainfed/ Well	0	0.50	Private Land	76.4457	12.1308
Karigala	Shoba	4356	Manually	285/4	1.41	0.49	Mango, Sappota, Coconut, Other	100	56	Surface	Rainfed/ Well	0	0.49	Private Land	76.4479	12.1282
Karigala	Kamamma	4357	Manually	285/4	2.41	0.84	Mango, Sappota, Coconut, Other	100	96	Surface	Rainfed/ Well	0	0.84	Private Land	76.4479	12.1282
Karigala	Aayisha Begam	4358	Manually	285/5	2.57	0.90	Mango, Sappota, Coconut, Other	100	103	Surface	Rainfed/ Well	0	0.90	Private Land	76.4479	12.1282
Karigala	Puttaswamappa	4359	Manually	285/5	1.82	0.64	Mango, Sappota, Coconut, Other	100	73	Surface	Rainfed/ Well	0	0.64	Private Land	76.4479	12.1282
Karigala	Devanna	4360	Manually	286/1	0.81	0.28	Mango, Sappota, Coconut, Other	100	32	Surface	Rainfed/ Well	0	0.28	Private Land	76.4484	12.1270
Karigala	Paramesha	4361	Manually	286/25	4.13	1.45	Mango, Sappota, Coconut, Other	100	165	Surface	Rainfed/ Well	0	1.45	Private Land	76.4484	12.1270
Karigala	Malliraju	4362	Manually	286/3	2.34	0.82	Mango, Sappota, Coconut, Other	100	94	Surface	Rainfed/ Well	0	0.82	Private Land	76.4484	12.1270
Karigala	Shabarish	4363	Manually	227/5	2.36	0.83	Mango, Sappota, Coconut, Other	100	94	Surface	Rainfed/ Well	0	0.83	Private Land	76.4430	12.1378
Karigala	Kamamma	4364	Manually	227/6	1.34	0.47	Mango, Sappota, Coconut, Other	100	54	Surface	Rainfed/ Well	0	0.47	Private Land	76.4430	12.1378
Karigala	Siddaramappa	4365	Manually	227/7	0.30	0.11	Mango, Sappota, Coconut, Other	100	12	Surface	Rainfed/ Well	0	0.11	Private Land	76.4430	12.1378
Karigala	Shivamma	4366	Manually	227/7	0.77	0.27	Mango, Sappota, Coconut, Other	100	31	Surface	Rainfed/ Well	0	0.27	Private Land	76.4430	12.1378
Karigala	Basavalingappa	4367	Manually	227/8	1.89	0.66	Mango, Sappota, Coconut, Other	100	76	Surface	Rainfed/ Well	0	0.66	Private Land	76.4430	12.1378
Karigala	Eeramma	4368	Manually	227/9	2.54	0.89	Mango, Sappota, Coconut, Other	100	102	Surface	Rainfed/ Well	0	0.89	Private Land	76.4430	12.1378
Karigala	Puttathayamma	4369	Manually	228/1	1.38	0.48	Mango, Sappota, Coconut, Other	100	55	Surface	Rainfed/ Well	0	0.48	Private Land	76.4455	12.1378
Karigala	Kendaganneshwara	4370	Manually	228/3	1.20	0.42	Mango, Sappota, Coconut, Other	100	48	Surface	Rainfed/ Well	0	0.42	Private Land	76.4455	12.1378
Karigala	Honnamma	4371	Manually	228/3	0.25	0.09	Mango, Sappota, Coconut, Other	100	10	Surface	Rainfed/ Well	0	0.09	Private Land	76.4455	12.1378
Karigala	Papanaika	4372	Manually	257/1	1.61	0.56	Mango, Sappota, Coconut, Other	100	64	Surface	Rainfed/ Well	0	0.56	Private Land	76.4478	12.1378
Karigala	Rudrappa	4373	Manually	266/1	1.41	0.49	Mango, Sappota, Coconut, Other	100	56	Surface	Rainfed/ Well	0	0.49	Private Land	76.4457	12.1308
Karigala	Gowamma	4374	Manually	266/2	0.93	0.33	Mango, Sappota, Coconut, Other	100	37	Surface	Rainfed/ Well	0	0.33	Private Land	76.4457	12.1308
Karigala	Basavaraju	4375	Manually	268/1	1.16	0.41	Mango, Sappota, Coconut, Other	100	46	Surface	Rainfed/ Well	0	0.41	Private Land	76.4483	12.1309
Karigala	Venkatasubbayya	4376	Manually	268/1	1.30	0.46	Mango, Sappota, Coconut, Other	100	52	Surface	Rainfed/ Well	0	0.46	Private Land	76.4483	12.1309
Karigala	Puttabovi	4377	Manually	268/1	0.87	0.30	Mango, Sappota, Coconut, Other	100	35	Surface	Rainfed/ Well	0	0.30	Private Land	76.4483	12.1309
Karigala	Bodegowda	4378	Manually	268/1	1.42	0.50	Mango, Sappota, Coconut, Other	100	57	Surface	Rainfed/ Well	0	0.50	Private Land	76.4483	12.1309
Karigala	Themnabovi	4379	Manually	268/1	0.41	0.14	Mango, Sappota, Coconut, Other	100	16	Surface	Rainfed/ Well	0	0.14	Private Land	76.4483	12.1309
Karigala	Savithamma	4380	Manually	268/1	0.57	0.20	Mango, Sappota, Coconut, Other	100	23	Surface	Rainfed/ Well	0	0.20	Private Land	76.4483	12.1309
Karigala	Ningegowda	4381	Manually	268/1	0.80	0.28	Mango, Sappota, Coconut, Other	100	32	Surface	Rainfed/ Well	0	0.28	Private Land	76.4483	12.1309
Karigala	Nagamma	4382	Manually	283/1	3.40	1.19	Mango, Sappota, Coconut, Other	100	136	Surface	Rainfed/ Well	0	1.19	Private Land	76.4478	12.1257
Karigala	Marinanappa	4383	Manually	287/1	2.10	0.74	Mango, Sappota, Coconut, Other	100	84	Surface	Rainfed/ Well	0	0.74	Private Land	76.4552	12.1357
Karigala	Chetan Kumar	4384	Manually	277/2	2.60	0.91	Mango, Sappota, Coconut, Other	100	104	Surface	Rainfed/ Well	0	0.91	Private Land	76.4552	12.1357
Karigala	Nanjegowda	4385	Manually	277/2	4.40	1.54	Mango, Sappota, Coconut, Other	100	176	Surface	Rainfed/ Well	0	1.54	Private Land	76.4552	12.1357
Karigala	Lakshamma	4386	Manually	297/3	0.42	0.15	Mango, Sappota, Coconut, Other	100	17	Surface	Rainfed/ Well	0	0.15	Private Land	76.4506	12.1282
Karigala	Shivalingegowda	4387	Manually	297/4	1.21	0.42	Mango, Sappota, Coconut, Other	100	48	Surface	Rainfed/ Well	0	0.42	Private Land	76.4506	12.1282
Karigala	Ibjal Mahadevappa	4388	Manually	296/1	1.61	0.56	Mango, Sappota, Coconut, Other	100	64	Surface	Rainfed/ Well	0	0.56	Private Land	76.4504	12.1271
Karigala	Kadar Uddin Khan	4389	Manually	298	4.45	1.56	Mango, Sappota, Coconut, Other	100	178	Surface	Rainfed/ Well	0	1.56	Private Land	76.4522	12.1282
Karigala	Fazila Begam	4390	Manually	298	2.45	0.86	Mango, Sappota, Coconut, Other	100	98	Surface	Rainfed/ Well	0	0.86	Private Land	76.4522	12.1282
Karigala	Huchayya	4391	Manually	299/1	1.30	0.46	Mango, Sappota, Coconut, Other	100	52	Surface	Rainfed/ Well	0	0.46	Private Land	76.4539	12.1281
Karigala	Basavayya	4392	Manually	299/1	2.41	0.84	Mango, Sappota, Coconut, Other	100	96	Surface	Rainfed/ Well	0	0.84	Private Land	76.4539	12.1281
Karigala	Puttamma	4393	Manually	299/1	1.61	0.56	Mango, Sappota, Coconut, Other	100	64	Surface	Rainfed/ Well	0	0.56	Private Land	76.4539	12.1281
Karigala	Lingayya	4394	Manually	299/1	2.30	0.81	Mango, Sappota, Coconut, Other	100	92	Surface	Rainfed/ Well	0	0.81	Private Land	76.4539	12.1281
Karigala	Marithimayya	4395	Manually	299/1	3.50	1.23	Mango, Sappota, Coconut, Other	100	140	Surface	Rainfed/ Well	0	1.23	Private Land	76.4539	12.1281
Karigala	Puttaswamy	4396	Manually	299/1	2.60	0.91	Mango, Sappota, Coconut, Other	100	104	Surface	Rainfed/ Well	0	0.91	Private Land	76.4539	12.1281
Karigala	Ravikumar	4397	Manually	299/1	1.40	0.49	Mango, Sappota, Coconut, Other	100	56	Surface	Rainfed/ Well	0	0.49	Private Land	76.4539	12.1281
Karigala	Chaluvaraju	4398	Manually	299/2	0.30	0.11	Mango, Sappota, Coconut, Other	100	12	Surface	Rainfed/ Well	0	0.11	Private Land	76.4539	12.1281
Karigala	Chaluvaraju	4399	Manually	299/2	0.32	0.11	Mango, Sappota, Coconut, Other	100	13	Surface	Rainfed/ Well	0	0.11	Private Land	76.4539	12.1281

Village Name	Farmer Name:	Farmer Code	Rate Type (Manually/Machinery)	Survey No:	Total Area (Ha.)	Proposed Area (Ha.)	Activity/Model/Plant/Crop Name :	Number of Plants Per Ha	No. of plants	Method of Irrigation (Drip/Ring/Surface)	Source of Irrigation (Canal/Rainfed/Well)	Area as per Type Of Land (Ha.)		Ownership of Land (Community Land/ Private Land/Other Land)	Latitude (Deg-Min-Sec)	Longitude (Deg-Min-Sec)
												Waste Land	Cultivable			
Karigala	Chinswamy	4400	Manually	299/2	0.32	0.11	Mango, Sappota, Coconut, Other	100	13	Surface	Rainfed/ Well	0	0.11	Private Land	76.4539	12.1281
Karigala	Jayaveeramma	4401	Manually	294/5	1.41	0.49	Mango, Sappota, Coconut, Other	100	56	Surface	Rainfed/ Well	0	0.49	Private Land	76.4529	12.1263
Karigala	Sultan Mahamad	4402	Manually	281/1	3.17	1.11	Mango, Sappota, Coconut, Other	100	127	Surface	Rainfed/ Well	0	1.11	Private Land	76.4524	12.1310
Karigala	Savithamma	4403	Manually	281/2	1.81	0.63	Mango, Sappota, Coconut, Other	100	72	Surface	Rainfed/ Well	0	0.63	Private Land	76.4524	12.1310
Karigala	Sathish	4404	Manually	281/3	2.31	0.81	Mango, Sappota, Coconut, Other	100	92	Surface	Rainfed/ Well	0	0.81	Private Land	76.4524	12.1310
Karigala	Putsidamma	4405	Manually	281/4	2.56	0.90	Mango, Sappota, Coconut, Other	100	102	Surface	Rainfed/ Well	0	0.90	Private Land	76.4524	12.1310
Karigala	Gopala	4406	Manually	281/5	2.99	1.05	Mango, Sappota, Coconut, Other	100	120	Surface	Rainfed/ Well	0	1.05	Private Land	76.4524	12.1310
Karigala	Zarin Taaz	4407	Manually	281/7	3.50	1.23	Mango, Sappota, Coconut, Other	100	140	Surface	Rainfed/ Well	0	1.23	Private Land	76.4524	12.1310
Karigala	Shivanagamma	4408	Manually	300	3.89	1.36	Mango, Sappota, Coconut, Other	100	156	Surface	Rainfed/ Well	0	1.36	Private Land	76.4545	12.1307
Karigala	Subamma	4409	Manually	300	3.40	1.19	Mango, Sappota, Coconut, Other	100	136	Surface	Rainfed/ Well	0	1.19	Private Land	76.4545	12.1307
Karigala	Lalithamba	4410	Manually	300	2.10	0.74	Mango, Sappota, Coconut, Other	100	84	Surface	Rainfed/ Well	0	0.74	Private Land	76.4545	12.1307
Karigala	Lingamma	4411	Manually	300	3.68	1.29	Mango, Sappota, Coconut, Other	100	147	Surface	Rainfed/ Well	0	1.29	Private Land	76.4545	12.1307
Karigala	Puttaveeramma	4412	Manually	300	1.40	0.49	Mango, Sappota, Coconut, Other	100	56	Surface	Rainfed/ Well	0	0.49	Private Land	76.4545	12.1307
Karigala	Shivprakash	4413	Manually	227/1	1.85	0.65	Mango, Sappota, Coconut, Other	100	74	Surface	Rainfed/ Well	0	0.65	Private Land	76.4430	12.1378
Karigala	Devraju	4414	Manually	227/1	3.31	1.16	Mango, Sappota, Coconut, Other	100	132	Surface	Rainfed/ Well	0	1.16	Private Land	76.4430	12.1378
Karigala	Siddaramappa	4415	Manually	227/10	1.25	0.44	Mango, Sappota, Coconut, Other	100	50	Surface	Rainfed/ Well	0	0.44	Private Land	76.4430	12.1378
Karigala	Siddaramegowda	4416	Manually	227/11	1.91	0.67	Mango, Sappota, Coconut, Other	100	76	Surface	Rainfed/ Well	0	0.67	Private Land	76.4430	12.1378
Karigala	Siddaramappa	4417	Manually	227/2	3.10	1.09	Mango, Sappota, Coconut, Other	100	124	Surface	Rainfed/ Well	0	1.09	Private Land	76.4430	12.1378
Karigala	Muttappa	4418	Manually	227/2	0.83	0.29	Mango, Sappota, Coconut, Other	100	33	Surface	Rainfed/ Well	0	0.29	Private Land	76.4430	12.1378
Karigala	Basavalingappa	4419	Manually	227/2	2.21	0.77	Mango, Sappota, Coconut, Other	100	88	Surface	Rainfed/ Well	0	0.77	Private Land	76.4430	12.1378
Karigala	Siddaramappa	4420	Manually	227/3A	3.60	1.26	Mango, Sappota, Coconut, Other	100	144	Surface	Rainfed/ Well	0	1.26	Private Land	76.4430	12.1378
Karigala	Anitha	4421	Manually	227/3B	2.19	0.77	Mango, Sappota, Coconut, Other	100	88	Surface	Rainfed/ Well	0	0.77	Private Land	76.4430	12.1378
Karigala	Bettegowda	4422	Manually	227/4	0.16	0.06	Mango, Sappota, Coconut, Other	100	6	Surface	Rainfed/ Well	0	0.06	Private Land	76.4430	12.1378
Hom margalli	Mahadevaiah	4423	Manually	89	0.80	0.28	Mango, Sappota, Coconut, Other	100	32	Surface	Rainfed/ Well	0	0.28	Private Land	76.4569	12.1371
Hom margalli	Shivananjaya	4424	Manually	89	0.80	0.28	Mango, Sappota, Coconut, Other	100	32	Surface	Rainfed/ Well	0	0.28	Private Land	76.4569	12.1371
Hom margalli	Siddaya	4425	Manually	89	0.80	0.28	Mango, Sappota, Coconut, Other	100	32	Surface	Rainfed/ Well	0	0.28	Private Land	76.4569	12.1371
Hom margalli	Lingaya	4426	Manually	89	0.80	0.28	Mango, Sappota, Coconut, Other	100	32	Surface	Rainfed/ Well	0	0.28	Private Land	76.4569	12.1371
Hom margalli	Maraya	4427	Manually	89	0.80	0.28	Mango, Sappota, Coconut, Other	100	32	Surface	Rainfed/ Well	0	0.28	Private Land	76.4569	12.1371
Hom margalli	Ningaraju	4428	Manually	89	0.80	0.28	Mango, Sappota, Coconut, Other	100	32	Surface	Rainfed/ Well	0	0.28	Private Land	76.4569	12.1371
Hom margalli	Doddadasaya	4429	Manually	89	0.80	0.28	Mango, Sappota, Coconut, Other	100	32	Surface	Rainfed/ Well	0	0.28	Private Land	76.4569	12.1371
Hom margalli	Chaluvamma	4430	Manually	89	0.80	0.28	Mango, Sappota, Coconut, Other	100	32	Surface	Rainfed/ Well	0	0.28	Private Land	76.4569	12.1371
Hom margalli	Lakshamma	4431	Manually	89	0.80	0.28	Mango, Sappota, Coconut, Other	100	32	Surface	Rainfed/ Well	0	0.28	Private Land	76.4569	12.1371
Hom margalli	Kalyamma	4432	Manually	89	0.80	0.28	Mango, Sappota, Coconut, Other	100	32	Surface	Rainfed/ Well	0	0.28	Private Land	76.4569	12.1371
Hom margalli	Ramesh Bhat	4433	Manually	89	0.80	0.28	Mango, Sappota, Coconut, Other	100	32	Surface	Rainfed/ Well	0	0.28	Private Land	76.4569	12.1371
Hom margalli	Shylaja	4434	Manually	89	0.80	0.28	Mango, Sappota, Coconut, Other	100	32	Surface	Rainfed/ Well	0	0.28	Private Land	76.4569	12.1371
Hom margalli	Nanjundswamy	4435	Manually	89	0.38	0.13	Mango, Sappota, Coconut, Other	100	15	Surface	Rainfed/ Well	0	0.13	Private Land	76.4569	12.1371
Hom margalli	Nanjundswamy	4436	Manually	89	0.42	0.15	Mango, Sappota, Coconut, Other	100	17	Surface	Rainfed/ Well	0	0.15	Private Land	76.4569	12.1371
Hom margalli	Basavaraju	4437	Manually	89	0.80	0.28	Mango, Sappota, Coconut, Other	100	32	Surface	Rainfed/ Well	0	0.28	Private Land	76.4569	12.1371
Hom margalli	Govindanaik	4438	Manually	89	0.80	0.28	Mango, Sappota, Coconut, Other	100	32	Surface	Rainfed/ Well	0	0.28	Private Land	76.4569	12.1371
Hom margalli	Thimmanaika	4439	Manually	89	0.80	0.28	Mango, Sappota, Coconut, Other	100	32	Surface	Rainfed/ Well	0	0.28	Private Land	76.4569	12.1371
Hom margalli	Mandabovi	4440	Manually	89	0.80	0.28	Mango, Sappota, Coconut, Other	100	32	Surface	Rainfed/ Well	0	0.28	Private Land	76.4569	12.1371
Hom margalli	Thammaboni	4441	Manually	89	0.80	0.28	Mango, Sappota, Coconut, Other	100	32	Surface	Rainfed/ Well	0	0.28	Private Land	76.4569	12.1371
Hom margalli	Gadiyaya	4442	Manually	89	0.80	0.28	Mango, Sappota, Coconut, Other	100	32	Surface	Rainfed/ Well	0	0.28	Private Land	76.4569	12.1371
Hom margalli	Shivamma	4443	Manually	89	0.80	0.28	Mango, Sappota, Coconut, Other	100	32	Surface	Rainfed/ Well	0	0.28	Private Land	76.4569	12.1371
Hom margalli	Parvathamma	4444	Manually	89	0.41	0.14	Mango, Sappota, Coconut, Other	100	16	Surface	Rainfed/ Well	0	0.14	Private Land	76.4569	12.1371
Hom margalli	Chamundayya	4445	Manually	89	0.41	0.14	Mango, Sappota, Coconut, Other	100	16	Surface	Rainfed/ Well	0	0.14	Private Land	76.4569	12.1371
Hom margalli	Ningarajaya	4446	Manually	89	0.81	0.28	Mango, Sappota, Coconut, Other	100	32	Surface	Rainfed/ Well	0	0.28	Private Land	76.4569	12.1371
Hom margalli	Saroja	4447	Manually	89	0.81	0.28	Mango, Sappota, Coconut, Other	100	32	Surface	Rainfed/ Well	0	0.28	Private Land	76.4569	12.1371
Hom margalli	Sriniva	4448	Manually	89	0.20	0.07	Mango, Sappota, Coconut, Other	100	8	Surface	Rainfed/ Well	0	0.07	Private Land	76.4569	12.1371
Hom margalli	Dasaya	4449	Manually	89	0.50	0.18	Mango, Sappota, Coconut, Other	100	20	Surface	Rainfed/ Well	0	0.18	Private Land	76.4569	12.1371
Hom margalli	Nanjundaswamy	4450	Manually	89	0.75	0.26	Mango, Sappota, Coconut, Other	100	30	Surface	Rainfed/ Well	0	0.26	Private Land	76.4569	12.1371

Village Name	Farmer Name:	Farmer Code	Rate Type (Manually/Machinery)	Survey No:	Total Area (Ha.)	Proposed Area (Ha.)	Activity/Model/Plant/Crop Name :	Number of Plants Per Ha	No. of plants	Method of Irrigation (Drip/Ring/Surface)	Source of Irrigation (Canal/Rainfed/Well)	Area as per Type Of Land (Ha.)		Ownership of Land (Community Land/ Private Land/Other Land)	Latitude (Deg-Min-Sec)	Longitude (Deg-Min-Sec)
												Waste Land	Cultivable			
Hom margalli	Belagayya	4451	Manually	89	0.81	0.28	Mango, Sappota, Coconut, Other	100	32	Surface	Rainfed/ Well	0	0.28	Private Land	76.4569	12.1371
Hom margalli	Chikkanna	4452	Manually	89	0.81	0.28	Mango, Sappota, Coconut, Other	100	32	Surface	Rainfed/ Well	0	0.28	Private Land	76.4569	12.1371
Hom margalli	Sannaputtayya	4453	Manually	89	0.50	0.18	Mango, Sappota, Coconut, Other	100	20	Surface	Rainfed/ Well	0	0.18	Private Land	76.4569	12.1371
Hom margalli	Nanjundswamy	4454	Manually	89	0.75	0.26	Mango, Sappota, Coconut, Other	100	30	Surface	Rainfed/ Well	0	0.26	Private Land	76.4569	12.1371
Hom margalli	Harisha	4455	Manually	89	0.81	0.28	Mango, Sappota, Coconut, Other	100	32	Surface	Rainfed/ Well	0	0.28	Private Land	76.4569	12.1371
Hom margalli	Basamma	4456	Manually	89	0.81	0.28	Mango, Sappota, Coconut, Other	100	32	Surface	Rainfed/ Well	0	0.28	Private Land	76.4569	12.1371
Hom margalli	Kendaganamma	4457	Manually	89	0.81	0.28	Mango, Sappota, Coconut, Other	100	32	Surface	Rainfed/ Well	0	0.28	Private Land	76.4569	12.1371
Hom margalli	Shylaja	4458	Manually	89	0.71	0.25	Mango, Sappota, Coconut, Other	100	28	Surface	Rainfed/ Well	0	0.25	Private Land	76.4569	12.1371
Hom margalli	Shylaja	4459	Manually	89	0.12	0.04	Mango, Sappota, Coconut, Other	100	5	Surface	Rainfed/ Well	0	0.04	Private Land	76.4569	12.1371
Hom margalli	Shylaja	4460	Manually	89	0.75	0.26	Mango, Sappota, Coconut, Other	100	30	Surface	Rainfed/ Well	0	0.26	Private Land	76.4569	12.1371
Hom margalli	Shylaja	4461	Manually	89	0.40	0.14	Mango, Sappota, Coconut, Other	100	16	Surface	Rainfed/ Well	0	0.14	Private Land	76.4569	12.1371
Hom margalli	Shylaja	4462	Manually	89	0.11	0.04	Mango, Sappota, Coconut, Other	100	4	Surface	Rainfed/ Well	0	0.04	Private Land	76.4569	12.1371
Hom margalli	Ankamma	4463	Manually	89	0.41	0.14	Mango, Sappota, Coconut, Other	100	16	Surface	Rainfed/ Well	0	0.14	Private Land	76.4569	12.1371
Hom margalli	Kempalamma	4464	Manually	89	0.30	0.11	Mango, Sappota, Coconut, Other	100	12	Surface	Rainfed/ Well	0	0.11	Private Land	76.4569	12.1371
Hom margalli	Jayamma	4465	Manually	89	0.50	0.18	Mango, Sappota, Coconut, Other	100	20	Surface	Rainfed/ Well	0	0.18	Private Land	76.4569	12.1371
Hom margalli	Chaluvamma	4466	Manually	89	0.60	0.21	Mango, Sappota, Coconut, Other	100	24	Surface	Rainfed/ Well	0	0.21	Private Land	76.4569	12.1371
Hom margalli	Parvathi	4467	Manually	84/3	0.81	0.28	Mango, Sappota, Coconut, Other	100	32	Surface	Rainfed/ Well	0	0.28	Private Land	76.4582	12.1342
Hom margalli	Ankamma	4468	Manually	84/4	0.41	0.14	Mango, Sappota, Coconut, Other	100	16	Surface	Rainfed/ Well	0	0.14	Private Land	76.4582	12.1342
Hom margalli	Shivananjaya	4469	Manually	82	0.41	0.14	Mango, Sappota, Coconut, Other	100	16	Surface	Rainfed/ Well	0	0.14	Private Land	76.4586	12.1327
Hom margalli	Shivanna	4470	Manually	82	0.41	0.14	Mango, Sappota, Coconut, Other	100	16	Surface	Rainfed/ Well	0	0.14	Private Land	76.4586	12.1327
Hom margalli	Basavanna	4471	Manually	82	0.52	0.18	Mango, Sappota, Coconut, Other	100	21	Surface	Rainfed/ Well	0	0.18	Private Land	76.4586	12.1327
Hom margalli	Rajamma	4472	Manually	82	0.52	0.18	Mango, Sappota, Coconut, Other	100	21	Surface	Rainfed/ Well	0	0.18	Private Land	76.4586	12.1327
Hom margalli	Santhayamma	4473	Manually	83/1	0.94	0.33	Mango, Sappota, Coconut, Other	100	38	Surface	Rainfed/ Well	0	0.33	Private Land	76.4568	12.1333
Hom margalli	Muddamma	4474	Manually	83/1	0.94	0.33	Mango, Sappota, Coconut, Other	100	38	Surface	Rainfed/ Well	0	0.33	Private Land	76.4568	12.1333
Hom margalli	Murugendra	4475	Manually	83/1	0.47	0.16	Mango, Sappota, Coconut, Other	100	19	Surface	Rainfed/ Well	0	0.16	Private Land	76.4568	12.1333
Hom margalli	Rangswamy	4476	Manually	75/1	0.47	0.16	Mango, Sappota, Coconut, Other	100	19	Surface	Rainfed/ Well	0	0.16	Private Land	76.4556	12.1303
Hom margalli	Nanjamma	4477	Manually	75/1	0.40	0.14	Mango, Sappota, Coconut, Other	100	16	Surface	Rainfed/ Well	0	0.14	Private Land	76.4556	12.1303
Hom margalli	Puttaveeramma	4478	Manually	75/1	0.86	0.30	Mango, Sappota, Coconut, Other	100	34	Surface	Rainfed/ Well	0	0.30	Private Land	76.4556	12.1303
Hom margalli	Somanaika	4479	Manually	75/1	0.86	0.30	Mango, Sappota, Coconut, Other	100	34	Surface	Rainfed/ Well	0	0.30	Private Land	76.4556	12.1303
Hom margalli	Siddaraju	4480	Manually	77/2	0.33	0.12	Mango, Sappota, Coconut, Other	100	13	Surface	Rainfed/ Well	0	0.12	Private Land	76.4577	12.1313
Hom margalli	Dasabovi	4481	Manually	77/1B	0.82	0.29	Mango, Sappota, Coconut, Other	100	33	Surface	Rainfed/ Well	0	0.29	Private Land	76.4577	12.1313
Hom margalli	Thimmabovi	4482	Manually	77/1	0.82	0.29	Mango, Sappota, Coconut, Other	100	33	Surface	Rainfed/ Well	0	0.29	Private Land	76.4577	12.1313
Hom margalli	Ramabovi	4483	Manually	77/2	1.21	0.42	Mango, Sappota, Coconut, Other	100	48	Surface	Rainfed/ Well	0	0.42	Private Land	76.4577	12.1313
Hom margalli	Sowmya	4484	Manually	77/3	0.41	0.14	Mango, Sappota, Coconut, Other	100	16	Surface	Rainfed/ Well	0	0.14	Private Land	76.4577	12.1313
Hom margalli	Sowmya	4485	Manually	77/3	0.41	0.14	Mango, Sappota, Coconut, Other	100	16	Surface	Rainfed/ Well	0	0.14	Private Land	76.4577	12.1313
Hom margalli	Ramachandra	4486	Manually	78/2	0.70	0.25	Mango, Sappota, Coconut, Other	100	28	Surface	Rainfed/ Well	0	0.25	Private Land	76.4589	12.1317
Hom margalli	Rajanna	4487	Manually	78/3	0.88	0.31	Mango, Sappota, Coconut, Other	100	35	Surface	Rainfed/ Well	0	0.31	Private Land	76.4589	12.1317
Hom margalli	Siddamma	4488	Manually	78/4	1.07	0.37	Mango, Sappota, Coconut, Other	100	43	Surface	Rainfed/ Well	0	0.37	Private Land	76.4589	12.1317
Hom margalli	Chikrangamma	4489	Manually	78/1	0.73	0.26	Mango, Sappota, Coconut, Other	100	29	Surface	Rainfed/ Well	0	0.26	Private Land	76.4589	12.1317
Hom margalli	Sunandamma	4490	Manually	76/1A	0.57	0.20	Mango, Sappota, Coconut, Other	100	23	Surface	Rainfed/ Well	0	0.20	Private Land	76.4572	12.1297
Hom margalli	Kittubovi	4491	Manually	76/1C1	0.40	0.14	Mango, Sappota, Coconut, Other	100	16	Surface	Rainfed/ Well	0	0.14	Private Land	76.4572	12.1297
Hom margalli	Susheela	4492	Manually	76/1C2	0.40	0.14	Mango, Sappota, Coconut, Other	100	16	Surface	Rainfed/ Well	0	0.14	Private Land	76.4572	12.1297
Hom margalli	Sunandamma	4493	Manually	76/1B1	0.49	0.17	Mango, Sappota, Coconut, Other	100	20	Surface	Rainfed/ Well	0	0.17	Private Land	76.4572	12.1297
Hom margalli	Bhagya	4494	Manually	76/1B2	0.98	0.34	Mango, Sappota, Coconut, Other	100	39	Surface	Rainfed/ Well	0	0.34	Private Land	76.4572	12.1297
Hom margalli	Manchayya	4495	Manually	72	1.20	0.42	Mango, Sappota, Coconut, Other	100	48	Surface	Rainfed/ Well	0	0.42	Private Land	76.4592	12.1288
Hom margalli	Puttaswamy	4496	Manually	73/1	1.28	0.45	Mango, Sappota, Coconut, Other	100	51	Surface	Rainfed/ Well	0	0.45	Private Land	76.4584	12.1284
Hom margalli	Siddesha	4497	Manually	73/2	0.80	0.28	Mango, Sappota, Coconut, Other	100	32	Surface	Rainfed/ Well	0	0.28	Private Land	76.4584	12.1284
Hom margalli	Puttamanamma	4498	Manually	74/3	0.79	0.28	Mango, Sappota, Coconut, Other	100	32	Surface	Rainfed/ Well	0	0.28	Private Land	76.4567	12.1283
Hom margalli	Puttaveeramma	4499	Manually	74/1A	0.45	0.16	Mango, Sappota, Coconut, Other	100	18	Surface	Rainfed/ Well	0	0.16	Private Land	76.4567	12.1283
Hom margalli	Tungamma	4500	Manually	74/1B	0.29	0.10	Mango, Sappota, Coconut, Other	100	12	Surface	Rainfed/ Well	0	0.10	Private Land	76.4567	12.1283
Hom margalli	Sheerabovi	4501	Manually	74/1B	0.29	0.10	Mango, Sappota, Coconut, Other	100	12	Surface	Rainfed/ Well	0	0.10	Private Land	76.4567	12.1283

Village Name	Farmer Name:	Farmer Code	Rate Type (Manually/Machinery)	Survey No:	Total Area (Ha.)	Proposed Area (Ha.)	Activity/Model/Plant/Crop Name :	Number of Plants Per Ha	No. of plants	Method of Irrigation (Drip/Ring/Surface)	Source of Irrigation (Canal/Rainfed/Well)	Area as per Type Of Land (Ha.)		Ownership of Land (Community Land/ Private Land/Other Land)	Latitude (Deg-Min-Sec)	Longitude (Deg-Min-Sec)
												Waste Land	Cultivable			
Hom margalli	Lakshamma	4502	Manually	74/2A	0.70	0.25	Mango, Sappota, Coconut, Other	100	28	Surface	Rainfed/ Well	0	0.25	Private Land	76.4567	12.1283
Hom margalli	Giriyabovi	4503	Manually	74/2B	0.70	0.25	Mango, Sappota, Coconut, Other	100	28	Surface	Rainfed/ Well	0	0.25	Private Land	76.4567	12.1283
Hom margalli	Ningappa	4504	Manually	66/1	0.28	0.10	Mango, Sappota, Coconut, Other	100	11	Surface	Rainfed/ Well	0	0.10	Private Land	76.4555	12.1275
Hom margalli	Mahadevappa	4505	Manually	66/2	0.52	0.18	Mango, Sappota, Coconut, Other	100	21	Surface	Rainfed/ Well	0	0.18	Private Land	76.4555	12.1275
Hom margalli	Puttamma	4506	Manually	66/3	0.33	0.12	Mango, Sappota, Coconut, Other	100	13	Surface	Rainfed/ Well	0	0.12	Private Land	76.4555	12.1275
Hom margalli	Basavanna	4507	Manually	66/4	0.33	0.12	Mango, Sappota, Coconut, Other	100	13	Surface	Rainfed/ Well	0	0.12	Private Land	76.4555	12.1275
Hom margalli	Basavarajappa	4508	Manually	66/5	0.52	0.18	Mango, Sappota, Coconut, Other	100	21	Surface	Rainfed/ Well	0	0.18	Private Land	76.4555	12.1275
Hom margalli	Basavabovi	4509	Manually	67/1	0.55	0.19	Mango, Sappota, Coconut, Other	100	22	Surface	Rainfed/ Well	0	0.19	Private Land	76.4574	12.1270
Hom margalli	Mahadevaiah	4510	Manually	67/2	0.98	0.34	Mango, Sappota, Coconut, Other	100	39	Surface	Rainfed/ Well	0	0.34	Private Land	76.4574	12.1270
Hom margalli	Gowamma	4511	Manually	67/3	0.29	0.10	Mango, Sappota, Coconut, Other	100	12	Surface	Rainfed/ Well	0	0.10	Private Land	76.4574	12.1270
Hom margalli	Mahadevappa	4512	Manually	67/4	0.34	0.12	Mango, Sappota, Coconut, Other	100	14	Surface	Rainfed/ Well	0	0.12	Private Land	76.4574	12.1270
Hom margalli	Mahadevappa	4513	Manually	67/4	0.50	0.18	Mango, Sappota, Coconut, Other	100	20	Surface	Rainfed/ Well	0	0.18	Private Land	76.4574	12.1270
Hom margalli	Basavabovi	4514	Manually	67/4	0.90	0.32	Mango, Sappota, Coconut, Other	100	36	Surface	Rainfed/ Well	0	0.32	Private Land	76.4574	12.1270
Hom margalli	Byrappa	4515	Manually	67/4	0.20	0.07	Mango, Sappota, Coconut, Other	100	8	Surface	Rainfed/ Well	0	0.07	Private Land	76.4574	12.1270
Hom margalli	Kamamma	4516	Manually	67/5	0.40	0.14	Mango, Sappota, Coconut, Other	100	16	Surface	Rainfed/ Well	0	0.14	Private Land	76.4574	12.1270
Hom margalli	Channappanama Rama	4517	Manually	67/5	0.52	0.18	Mango, Sappota, Coconut, Other	100	21	Surface	Rainfed/ Well	0	0.18	Private Land	76.4574	12.1270
Hom margalli	Basavarajappa	4518	Manually	67/6	0.33	0.12	Mango, Sappota, Coconut, Other	100	13	Surface	Rainfed/ Well	0	0.12	Private Land	76.4574	12.1270
Hom margalli	Gowamma	4519	Manually	68/1	0.18	0.06	Mango, Sappota, Coconut, Other	100	7	Surface	Rainfed/ Well	0	0.06	Private Land	76.4576	12.1261
Hom margalli	Jayaramshetty	4520	Manually	68/2	0.41	0.14	Mango, Sappota, Coconut, Other	100	16	Surface	Rainfed/ Well	0	0.14	Private Land	76.4576	12.1261
Hom margalli	Revanna	4521	Manually	69/1	0.80	0.28	Mango, Sappota, Coconut, Other	100	32	Surface	Rainfed/ Well	0	0.28	Private Land	76.4590	12.1269
Hom margalli	Channamma	4522	Manually	69/2	0.54	0.19	Mango, Sappota, Coconut, Other	100	22	Surface	Rainfed/ Well	0	0.19	Private Land	76.4590	12.1269
Hom margalli	Basavaraju	4523	Manually	69/3	0.25	0.09	Mango, Sappota, Coconut, Other	100	10	Surface	Rainfed/ Well	0	0.09	Private Land	76.4590	12.1269
Hom margalli	Suresha	4524	Manually	69/4	0.25	0.09	Mango, Sappota, Coconut, Other	100	10	Surface	Rainfed/ Well	0	0.09	Private Land	76.4590	12.1269
Hom margalli	Channamma	4525	Manually	69/5	0.33	0.12	Mango, Sappota, Coconut, Other	100	13	Surface	Rainfed/ Well	0	0.12	Private Land	76.4590	12.1269
Hom margalli	Nagarajegowda	4526	Manually	65/1	0.24	0.08	Mango, Sappota, Coconut, Other	100	10	Surface	Rainfed/ Well	0	0.08	Private Land	76.4559	12.1263
Hom margalli	Basavamori	4527	Manually	65/2	0.34	0.12	Mango, Sappota, Coconut, Other	100	14	Surface	Rainfed/ Well	0	0.12	Private Land	76.4559	12.1263
Hom margalli	Devamani	4528	Manually	65/4	0.40	0.14	Mango, Sappota, Coconut, Other	100	16	Surface	Rainfed/ Well	0	0.14	Private Land	76.4559	12.1263
Hom margalli	Gowamma	4529	Manually	65/5	0.12	0.04	Mango, Sappota, Coconut, Other	100	5	Surface	Rainfed/ Well	0	0.04	Private Land	76.4559	12.1263
Hom margalli	Bhogappa	4530	Manually	65/3A	0.28	0.10	Mango, Sappota, Coconut, Other	100	11	Surface	Rainfed/ Well	0	0.10	Private Land	76.4559	12.1263
Hom margalli	Bhogappa	4531	Manually	65/3B	0.27	0.09	Mango, Sappota, Coconut, Other	100	11	Surface	Rainfed/ Well	0	0.09	Private Land	76.4559	12.1263
Hom margalli	Bhagyamma	4532	Manually	65/6	0.30	0.11	Mango, Sappota, Coconut, Other	100	12	Surface	Rainfed/ Well	0	0.11	Private Land	76.4559	12.1263
Hom margalli	Chikkadevayya	4533	Manually	65/7	0.18	0.06	Mango, Sappota, Coconut, Other	100	7	Surface	Rainfed/ Well	0	0.06	Private Land	76.4559	12.1263
Hom margalli	Nagaraju	4534	Manually	65/8	0.10	0.04	Mango, Sappota, Coconut, Other	100	4	Surface	Rainfed/ Well	0	0.04	Private Land	76.4559	12.1263
Hom margalli	Shwetha	4535	Manually	60/1	0.10	0.04	Mango, Sappota, Coconut, Other	100	4	Surface	Rainfed/ Well	0	0.04	Private Land	76.4588	12.1257
Hom margalli	Muttegowda	4536	Manually	60/2	0.10	0.04	Mango, Sappota, Coconut, Other	100	4	Surface	Rainfed/ Well	0	0.04	Private Land	76.4588	12.1257
Hom margalli	Shivanna	4537	Manually	61/1	0.35	0.12	Mango, Sappota, Coconut, Other	100	14	Surface	Rainfed/ Well	0	0.12	Private Land	76.4576	12.1255
Hom margalli	Ramabovi	4538	Manually	61/3	0.07	0.02	Mango, Sappota, Coconut, Other	100	3	Surface	Rainfed/ Well	0	0.02	Private Land	76.4576	12.1255
Hom margalli	Koosamma	4539	Manually	61/4	0.10	0.04	Mango, Sappota, Coconut, Other	100	4	Surface	Rainfed/ Well	0	0.04	Private Land	76.4576	12.1255
Hom margalli	Indramma	4540	Manually	61/5	0.31	0.11	Mango, Sappota, Coconut, Other	100	12	Surface	Rainfed/ Well	0	0.11	Private Land	76.4576	12.1255
Hom margalli	Sarojamma	4541	Manually	64/1	0.39	0.14	Mango, Sappota, Coconut, Other	100	16	Surface	Rainfed/ Well	0	0.14	Private Land	76.4559	12.1252
Hom margalli	Venkateshnaika	4542	Manually	64/2	0.35	0.12	Mango, Sappota, Coconut, Other	100	14	Surface	Rainfed/ Well	0	0.12	Private Land	76.4559	12.1252
Hom margalli	Harisha	4543	Manually	64/3	0.45	0.16	Mango, Sappota, Coconut, Other	100	18	Surface	Rainfed/ Well	0	0.16	Private Land	76.4559	12.1252
Hom margalli	Basavanna	4544	Manually	64/4	0.13	0.05	Mango, Sappota, Coconut, Other	100	5	Surface	Rainfed/ Well	0	0.05	Private Land	76.4559	12.1252
Hom margalli	Sarojamma	4545	Manually	64/5	0.27	0.09	Mango, Sappota, Coconut, Other	100	11	Surface	Rainfed/ Well	0	0.09	Private Land	76.4559	12.1252
Hom margalli	Basavanna	4546	Manually	64/6	0.13	0.05	Mango, Sappota, Coconut, Other	100	5	Surface	Rainfed/ Well	0	0.05	Private Land	76.4559	12.1252
Hom margalli	Paramesha	4547	Manually	63/2	0.80	0.28	Mango, Sappota, Coconut, Other	100	32	Surface	Rainfed/ Well	0	0.28	Private Land	76.4562	12.1244
Hom margalli	Mallimadaya	4548	Manually	63/1	0.32	0.11	Mango, Sappota, Coconut, Other	100	13	Surface	Rainfed/ Well	0	0.11	Private Land	76.4562	12.1244
Hom margalli	Siddamma	4549	Manually	62/1	0.61	0.21	Mango, Sappota, Coconut, Other	100	24	Surface	Rainfed/ Well	0	0.21	Private Land	76.4573	12.1244
Hom margalli	Chandrashekar	4550	Manually	62/2	0.43	0.15	Mango, Sappota, Coconut, Other	100	17	Surface	Rainfed/ Well	0	0.15	Private Land	76.4573	12.1244
Hom margalli	Mallamadaya	4551	Manually	62/3	0.43	0.15	Mango, Sappota, Coconut, Other	100	17	Surface	Rainfed/ Well	0	0.15	Private Land	76.4573	12.1244
Hom margalli	Mallubovi	4552	Manually	62/4	0.30	0.11	Mango, Sappota, Coconut, Other	100	12	Surface	Rainfed/ Well	0	0.11	Private Land	76.4573	12.1244



Village Name	Farmer Name:	Farmer Code	Rate Type (Manually/Machinery)	Survey No:	Total Area (Ha.)	Proposed Area (Ha.)	Activity/Model/Plant/Crop Name :	Number of Plants Per Ha	No. of plants	Method of Irrigation (Drip/Ring/Surface)	Source of Irrigation (Canal/Rainfed/Well)	Area as per Type Of Land (Ha.)		Ownership of Land (Community Land/ Private Land/Other Land)	Latitude (Deg-Min-Sec)	Longitude (Deg-Min-Sec)
												Waste Land	Cultivable			
Hom margalli	Dhanlakshmi	4553	Manually	59/1	0.47	0.16	Mango, Sappota, Coconut, Other	100	19	Surface	Rainfed/ Well	0	0.16	Private Land	76.4588	12.1244
Hom margalli	Dhanlakshmi	4554	Manually	59/2	0.53	0.19	Mango, Sappota, Coconut, Other	100	21	Surface	Rainfed/ Well	0	0.19	Private Land	76.4588	12.1244
Hom margalli	Shoba	4555	Manually	59/3A	0.56	0.20	Mango, Sappota, Coconut, Other	100	22	Surface	Rainfed/ Well	0	0.20	Private Land	76.4588	12.1244
Hom margalli	Srinivas Bovi	4556	Manually	59/3B1	0.31	0.11	Mango, Sappota, Coconut, Other	100	12	Surface	Rainfed/ Well	0	0.11	Private Land	76.4588	12.1244
Hom margalli	Mahadeva	4557	Manually	59/3B2	0.19	0.07	Mango, Sappota, Coconut, Other	100	8	Surface	Rainfed/ Well	0	0.07	Private Land	76.4588	12.1244
Hom margalli	Srinivasa	4558	Manually	58	4.03	1.41	Mango, Sappota, Coconut, Other	100	161	Surface	Rainfed/ Well	0	1.41	Private Land	76.4595	12.1242
Hom margalli	Govindabovi	4559	Manually	55/4	0.79	0.28	Mango, Sappota, Coconut, Other	100	32	Surface	Rainfed/ Well	0	0.28	Private Land	76.4561	12.1227
Hom margalli	Latha	4560	Manually	55/1A	0.89	0.31	Mango, Sappota, Coconut, Other	100	36	Surface	Rainfed/ Well	0	0.31	Private Land	76.4561	12.1227
Hom margalli	Lakshmana	4561	Manually	55/1B	0.47	0.16	Mango, Sappota, Coconut, Other	100	19	Surface	Rainfed/ Well	0	0.16	Private Land	76.4561	12.1227
Hom margalli	Mahadevappa	4562	Manually	55/3B	0.33	0.12	Mango, Sappota, Coconut, Other	100	13	Surface	Rainfed/ Well	0	0.12	Private Land	76.4561	12.1227
Hom margalli	Chikramappa	4563	Manually	55/3A1	0.16	0.06	Mango, Sappota, Coconut, Other	100	6	Surface	Rainfed/ Well	0	0.06	Private Land	76.4561	12.1227
Hom margalli	Basavarajappa	4564	Manually	55/3A2	0.30	0.11	Mango, Sappota, Coconut, Other	100	12	Surface	Rainfed/ Well	0	0.11	Private Land	76.4561	12.1227
Hom margalli	Kalamma	4565	Manually	55/5	0.47	0.16	Mango, Sappota, Coconut, Other	100	19	Surface	Rainfed/ Well	0	0.16	Private Land	76.4561	12.1227
Hom margalli	Abhilasha	4566	Manually	55/6	0.30	0.11	Mango, Sappota, Coconut, Other	100	12	Surface	Rainfed/ Well	0	0.11	Private Land	76.4561	12.1227
Hom margalli	Veerabadrabovi	4567	Manually	55/9	0.20	0.07	Mango, Sappota, Coconut, Other	100	8	Surface	Rainfed/ Well	0	0.07	Private Land	76.4561	12.1227
Hom margalli	Mayigowda	4568	Manually	55/8	0.53	0.19	Mango, Sappota, Coconut, Other	100	21	Surface	Rainfed/ Well	0	0.19	Private Land	76.4561	12.1227
Hom margalli	Kittabovi	4569	Manually	55/10	0.40	0.14	Mango, Sappota, Coconut, Other	100	16	Surface	Rainfed/ Well	0	0.14	Private Land	76.4561	12.1227
Hom margalli	Ramanaika	4570	Manually	55/11	0.40	0.14	Mango, Sappota, Coconut, Other	100	16	Surface	Rainfed/ Well	0	0.14	Private Land	76.4561	12.1227
Hom margalli	Basavarajappa	4571	Manually	55/12	0.33	0.12	Mango, Sappota, Coconut, Other	100	13	Surface	Rainfed/ Well	0	0.12	Private Land	76.4561	12.1227
Hom margalli	Rajamma	4572	Manually	49/1	0.40	0.14	Mango, Sappota, Coconut, Other	100	16	Surface	Rainfed/ Well	0	0.14	Private Land	76.4552	12.1204
Hom margalli	Dasamma	4573	Manually	49/2	0.40	0.14	Mango, Sappota, Coconut, Other	100	16	Surface	Rainfed/ Well	0	0.14	Private Land	76.4552	12.1204
Hom margalli	Susheela	4574	Manually	49/3	0.40	0.14	Mango, Sappota, Coconut, Other	100	16	Surface	Rainfed/ Well	0	0.14	Private Land	76.4552	12.1204
Hom margalli	Sundamma	4575	Manually	49/4	0.40	0.14	Mango, Sappota, Coconut, Other	100	16	Surface	Rainfed/ Well	0	0.14	Private Land	76.4552	12.1204
Hom margalli	Lakshamma	4576	Manually	49/5	0.40	0.14	Mango, Sappota, Coconut, Other	100	16	Surface	Rainfed/ Well	0	0.14	Private Land	76.4552	12.1204
Hom margalli	Bhagyamma	4577	Manually	49/6	0.40	0.14	Mango, Sappota, Coconut, Other	100	16	Surface	Rainfed/ Well	0	0.14	Private Land	76.4552	12.1204
Hom margalli	Dasamma	4578	Manually	49/7	0.40	0.14	Mango, Sappota, Coconut, Other	100	16	Surface	Rainfed/ Well	0	0.14	Private Land	76.4552	12.1204
Hom margalli	Gayamma	4579	Manually	49/8	0.40	0.14	Mango, Sappota, Coconut, Other	100	16	Surface	Rainfed/ Well	0	0.14	Private Land	76.4552	12.1204
Hom margalli	Bundamma	4580	Manually	49/9	0.40	0.14	Mango, Sappota, Coconut, Other	100	16	Surface	Rainfed/ Well	0	0.14	Private Land	76.4552	12.1204
Hom margalli	Lakshamma	4581	Manually	49/10	0.40	0.14	Mango, Sappota, Coconut, Other	100	16	Surface	Rainfed/ Well	0	0.14	Private Land	76.4552	12.1204
Hom margalli	Gowamma	4582	Manually	49/11	0.40	0.14	Mango, Sappota, Coconut, Other	100	16	Surface	Rainfed/ Well	0	0.14	Private Land	76.4552	12.1204
Hom margalli	Shivamma	4583	Manually	49/12	0.41	0.14	Mango, Sappota, Coconut, Other	100	16	Surface	Rainfed/ Well	0	0.14	Private Land	76.4552	12.1204
Hom margalli	Chinnamma	4584	Manually	49/13	0.40	0.14	Mango, Sappota, Coconut, Other	100	16	Surface	Rainfed/ Well	0	0.14	Private Land	76.4552	12.1204
Hom margalli	Savithamma	4585	Manually	48/1	0.83	0.29	Mango, Sappota, Coconut, Other	100	33	Surface	Rainfed/ Well	0	0.29	Private Land	76.4548	12.1190
Hom margalli	Jyothi	4586	Manually	48/2	1.70	0.60	Mango, Sappota, Coconut, Other	100	68	Surface	Rainfed/ Well	0	0.60	Private Land	76.4548	12.1190
Hom margalli	Jyothi	4587	Manually	48/3	1.70	0.60	Mango, Sappota, Coconut, Other	100	68	Surface	Rainfed/ Well	0	0.60	Private Land	76.4548	12.1190
Hom margalli	Vittal	4588	Manually	48/4	0.10	0.04	Mango, Sappota, Coconut, Other	100	4	Surface	Rainfed/ Well	0	0.04	Private Land	76.4548	12.1190
Hom margalli	Govindaraju	4589	Manually	48/5	1.03	0.36	Mango, Sappota, Coconut, Other	100	41	Surface	Rainfed/ Well	0	0.36	Private Land	76.4548	12.1190
Hom margalli	Shakuntala	4590	Manually	48/6	0.33	0.12	Mango, Sappota, Coconut, Other	100	13	Surface	Rainfed/ Well	0	0.12	Private Land	76.4548	12.1190
Hom margalli	Veena	4591	Manually	48/6	0.40	0.14	Mango, Sappota, Coconut, Other	100	16	Surface	Rainfed/ Well	0	0.14	Private Land	76.4548	12.1190
Hom margalli	Sri Vidya	4592	Manually	48/6	0.40	0.14	Mango, Sappota, Coconut, Other	100	16	Surface	Rainfed/ Well	0	0.14	Private Land	76.4548	12.1190
Hom margalli	Renuka	4593	Manually	47/1	1.80	0.63	Mango, Sappota, Coconut, Other	100	72	Surface	Rainfed/ Well	0	0.63	Private Land	76.4539	12.1176
Hom margalli	Shivshankar	4594	Manually	47/2	1.00	0.35	Mango, Sappota, Coconut, Other	100	40	Surface	Rainfed/ Well	0	0.35	Private Land	76.4539	12.1176
Hom margalli	Jyothi Umesh	4595	Manually	47/3	1.20	0.42	Mango, Sappota, Coconut, Other	100	48	Surface	Rainfed/ Well	0	0.42	Private Land	76.4539	12.1176
Hom margalli	Arjun Umesh	4596	Manually	47/4	0.40	0.14	Mango, Sappota, Coconut, Other	100	16	Surface	Rainfed/ Well	0	0.14	Private Land	76.4539	12.1176
Hom margalli	Arjun Umesh	4597	Manually	47/5	1.40	0.49	Mango, Sappota, Coconut, Other	100	56	Surface	Rainfed/ Well	0	0.49	Private Land	76.4539	12.1176
Hom margalli	Prakash	4598	Manually	47/6	0.80	0.28	Mango, Sappota, Coconut, Other	100	32	Surface	Rainfed/ Well	0	0.28	Private Land	76.4539	12.1176
Hom margalli	Arjun Umesh	4599	Manually	47/7	0.35	0.12	Mango, Sappota, Coconut, Other	100	14	Surface	Rainfed/ Well	0	0.12	Private Land	76.4539	12.1176
Hom margalli	Puttalakshamma	4600	Manually	50/1	0.73	0.26	Mango, Sappota, Coconut, Other	100	29	Surface	Rainfed/ Well	0	0.26	Private Land	76.4573	12.1189
Hom margalli	Mahadeva	4601	Manually	56/2	0.12	0.04	Mango, Sappota, Coconut, Other	100	5	Surface	Rainfed/ Well	0	0.04	Private Land	76.4583	12.1228
Hom margalli	Venkatesha	4602	Manually	56/3	0.31	0.11	Mango, Sappota, Coconut, Other	100	12	Surface	Rainfed/ Well	0	0.11	Private Land	76.4583	12.1228
Hom margalli	Govinda	4603	Manually	56/4	0.30	0.11	Mango, Sappota, Coconut, Other	100	12	Surface	Rainfed/ Well	0	0.11	Private Land	76.4583	12.1228

Village Name	Farmer Name:	Farmer Code	Rate Type (Manually/Machinery)	Survey No:	Total Area (Ha.)	Proposed Area (Ha.)	Activity/Model/Plant/Crop Name :	Number of Plants Per Ha	No. of plants	Method of Irrigation (Drip/Ring/Surface)	Source of Irrigation (Canal/Rainfed/Well)	Area as per Type Of Land (Ha.)		Ownership of Land (Community Land/ Private Land/Other Land)	Latitude (Deg-Min-Sec)	Longitude (Deg-Min-Sec)
												Waste Land	Cultivable			
Hom margalli	Savithamma	4604	Manually	56/5	0.30	0.11	Mango, Sappota, Coconut, Other	100	12	Surface	Rainfed/ Well	0	0.11	Private Land	76.4583	12.1228
Hom margalli	Mahadeva	4605	Manually	56/6	0.30	0.11	Mango, Sappota, Coconut, Other	100	12	Surface	Rainfed/ Well	0	0.11	Private Land	76.4583	12.1228
Hom margalli	Ninganna	4606	Manually	54/2	0.30	0.11	Mango, Sappota, Coconut, Other	100	12	Surface	Rainfed/ Well	0	0.11	Private Land	76.4581	12.1218
Hom margalli	Sunitha	4607	Manually	54/1A	0.66	0.23	Mango, Sappota, Coconut, Other	100	26	Surface	Rainfed/ Well	0	0.23	Private Land	76.4581	12.1218
Hom margalli	Manjunath	4608	Manually	54/3	0.60	0.21	Mango, Sappota, Coconut, Other	100	24	Surface	Rainfed/ Well	0	0.21	Private Land	76.4581	12.1218
Hom margalli	Puttaswamy	4609	Manually	54/4	0.50	0.18	Mango, Sappota, Coconut, Other	100	20	Surface	Rainfed/ Well	0	0.18	Private Land	76.4581	12.1218
Hom margalli	Nagesh	4610	Manually	54/4	0.40	0.14	Mango, Sappota, Coconut, Other	100	16	Surface	Rainfed/ Well	0	0.14	Private Land	76.4581	12.1218
Hom margalli	Sunitha	4611	Manually	54/1B1	0.30	0.11	Mango, Sappota, Coconut, Other	100	12	Surface	Rainfed/ Well	0	0.11	Private Land	76.4581	12.1218
Hom margalli	Sunitha	4612	Manually	54/1B2	0.30	0.11	Mango, Sappota, Coconut, Other	100	12	Surface	Rainfed/ Well	0	0.11	Private Land	76.4581	12.1218
Hom margalli	Sunitha	4613	Manually	54/5	0.10	0.04	Mango, Sappota, Coconut, Other	100	4	Surface	Rainfed/ Well	0	0.04	Private Land	76.4581	12.1218
Hom margalli	Sunitha	4614	Manually	54/6	0.10	0.04	Mango, Sappota, Coconut, Other	100	4	Surface	Rainfed/ Well	0	0.04	Private Land	76.4581	12.1218
Hom margalli	Latha	4615	Manually	53/1	0.55	0.19	Mango, Sappota, Coconut, Other	100	22	Surface	Rainfed/ Well	0	0.19	Private Land	76.4577	12.1208
Hom margalli	Kanthraju	4616	Manually	53/2	0.41	0.14	Mango, Sappota, Coconut, Other	100	16	Surface	Rainfed/ Well	0	0.14	Private Land	76.4577	12.1208
Hom margalli	Kanthraju	4617	Manually	53/3	0.48	0.17	Mango, Sappota, Coconut, Other	100	19	Surface	Rainfed/ Well	0	0.17	Private Land	76.4577	12.1208
Hom margalli	Baanaboyi	4618	Manually	53/4	0.55	0.19	Mango, Sappota, Coconut, Other	100	22	Surface	Rainfed/ Well	0	0.19	Private Land	76.4577	12.1208
Hom margalli	Nagraju	4619	Manually	50/1	0.80	0.28	Mango, Sappota, Coconut, Other	100	32	Surface	Rainfed/ Well	0	0.28	Private Land	76.4573	12.1189
Hom margalli	Shivananjayya	4620	Manually	50/1	0.40	0.14	Mango, Sappota, Coconut, Other	100	16	Surface	Rainfed/ Well	0	0.14	Private Land	76.4573	12.1189
Hom margalli	Krishna	4621	Manually	50/1	0.40	0.14	Mango, Sappota, Coconut, Other	100	16	Surface	Rainfed/ Well	0	0.14	Private Land	76.4573	12.1189
Hom margalli	Govindaraju	4622	Manually	50/1	0.87	0.30	Mango, Sappota, Coconut, Other	100	35	Surface	Rainfed/ Well	0	0.30	Private Land	76.4573	12.1189
Hom margalli	Bundremunkegowda	4623	Manually	50/1	1.91	0.67	Mango, Sappota, Coconut, Other	100	76	Surface	Rainfed/ Well	0	0.67	Private Land	76.4573	12.1189
Hom margalli	Shivaraju	4624	Manually	50/1	1.75	0.61	Mango, Sappota, Coconut, Other	100	70	Surface	Rainfed/ Well	0	0.61	Private Land	76.4573	12.1189
Hom margalli	Kishorkumar	4625	Manually	50/2	2.14	0.75	Mango, Sappota, Coconut, Other	100	86	Surface	Rainfed/ Well	0	0.75	Private Land	76.4573	12.1189
Hom margalli	Kishorkumar	4626	Manually	50/3	1.89	0.66	Mango, Sappota, Coconut, Other	100	76	Surface	Rainfed/ Well	0	0.66	Private Land	76.4573	12.1189
Hom margalli	Raghu	4627	Manually	50/4	0.81	0.28	Mango, Sappota, Coconut, Other	100	32	Surface	Rainfed/ Well	0	0.28	Private Land	76.4573	12.1189
Hom margalli	Roopa	4628	Manually	50/5	0.25	0.09	Mango, Sappota, Coconut, Other	100	10	Surface	Rainfed/ Well	0	0.09	Private Land	76.4573	12.1189
Hom margalli	Shivshankar	4629	Manually	46/1	1.56	0.55	Mango, Sappota, Coconut, Other	100	62	Surface	Rainfed/ Well	0	0.55	Private Land	76.4576	12.1165
Hom margalli	Arunkumar	4630	Manually	46/2	2.14	0.75	Mango, Sappota, Coconut, Other	100	86	Surface	Rainfed/ Well	0	0.75	Private Land	76.4576	12.1165
Hom margalli	Jagadeesh	4631	Manually	46/3	0.12	0.04	Mango, Sappota, Coconut, Other	100	5	Surface	Rainfed/ Well	0	0.04	Private Land	76.4576	12.1165
Hom margalli	Roopa	4632	Manually	46/4	1.39	0.49	Mango, Sappota, Coconut, Other	100	56	Surface	Rainfed/ Well	0	0.49	Private Land	76.4576	12.1165
Hom margalli	Shivshankar	4633	Manually	46/5	2.10	0.74	Mango, Sappota, Coconut, Other	100	84	Surface	Rainfed/ Well	0	0.74	Private Land	76.4576	12.1165
Hom margalli	Basappaji	4634	Manually	57/2	0.40	0.14	Mango, Sappota, Coconut, Other	100	16	Surface	Rainfed/ Well	0	0.14	Private Land	76.4594	12.1219
Hom margalli	Shivananjappa	4635	Manually	57/1	0.27	0.09	Mango, Sappota, Coconut, Other	100	11	Surface	Rainfed/ Well	0	0.09	Private Land	76.4594	12.1219
Hom margalli	Ramanna	4636	Manually	57/2	0.27	0.09	Mango, Sappota, Coconut, Other	100	11	Surface	Rainfed/ Well	0	0.09	Private Land	76.4594	12.1219
Hom margalli	Mahadevswamy	4637	Manually	57/3	0.60	0.21	Mango, Sappota, Coconut, Other	100	24	Surface	Rainfed/ Well	0	0.21	Private Land	76.4594	12.1219
Hom margalli	Sunitha	4638	Manually	57/4	0.20	0.07	Mango, Sappota, Coconut, Other	100	8	Surface	Rainfed/ Well	0	0.07	Private Land	76.4594	12.1219
Hom margalli	Yallamma	4639	Manually	57/5	0.20	0.07	Mango, Sappota, Coconut, Other	100	8	Surface	Rainfed/ Well	0	0.07	Private Land	76.4594	12.1219
Hom margalli	Basavegowda	4640	Manually	52/1	1.61	0.56	Mango, Sappota, Coconut, Other	100	64	Surface	Rainfed/ Well	0	0.56	Private Land	76.4592	12.1205
Hom margalli	Meenakshi	4641	Manually	52/2	0.88	0.31	Mango, Sappota, Coconut, Other	100	35	Surface	Rainfed/ Well	0	0.31	Private Land	76.4592	12.1205
Hom margalli	Subhash	4642	Manually	52/3	2.42	0.85	Mango, Sappota, Coconut, Other	100	97	Surface	Rainfed/ Well	0	0.85	Private Land	76.4592	12.1205

111378

[ Chapter - IV ] 4.5 A Details of Vegetative Cover Activities

Plantation Type : Afforestation Activities

Village Name	Farmer Name:	Farmer Code	Rate Type (Manually/Machinery)	Survey No:	Total Area (Ha.)	Proposed Area (Ha.)	Activity/Model/Plant/Crop Name :	Number of Plants Per Ha	No. of plants	Method of Irrigation (Drip/Ring/Surface)	Source of Irrigation (Canal/Rainfed/Well)	Area as per Type Of Land (Ha.)		Ownership of Land (Community Land/Private Land/Other Land)
												Waste Land	Cultivable	
Madapura	Thimmayya	1	Manually	98	0.80	0.32	Teak, Silver, Hebbevu, Others	100	32	Surface	Rainfed	0	0.32	Private Land
Madapura	Veerbhadrappa	2	Manually	98	0.60	0.24	Teak, Silver, Hebbevu, Others	100	24	Surface	Rainfed	1	0.24	Private Land
Madapura	Kempegowda	3	Manually	98	0.60	0.24	Teak, Silver, Hebbevu, Others	100	24	Surface	Rainfed	2	0.24	Private Land
Madapura	Dyavayya	4	Manually	98	0.80	0.32	Teak, Silver, Hebbevu, Others	100	32	Surface	Rainfed	3	0.32	Private Land
Madapura	Rudramma	5	Manually	98	0.21	0.08	Teak, Silver, Hebbevu, Others	100	8	Surface	Rainfed	4	0.08	Private Land
Madapura	Naganna	6	Manually	98	0.27	0.11	Teak, Silver, Hebbevu, Others	100	11	Surface	Rainfed	5	0.11	Private Land
Madapura	Somanna	7	Manually	98	0.40	0.16	Teak, Silver, Hebbevu, Others	100	16	Surface	Rainfed	6	0.16	Private Land
Madapura	Kullayya	8	Manually	98	0.20	0.08	Teak, Silver, Hebbevu, Others	100	8	Surface	Rainfed	7	0.08	Private Land
Madapura	Ningajamma	9	Manually	98	0.20	0.08	Teak, Silver, Hebbevu, Others	100	8	Surface	Rainfed	8	0.08	Private Land
Madapura	Gopalshetty	10	Manually	98	0.20	0.08	Teak, Silver, Hebbevu, Others	100	8	Surface	Rainfed	9	0.08	Private Land
Madapura	Shivananjayya	11	Manually	98	0.40	0.16	Teak, Silver, Hebbevu, Others	100	16	Surface	Rainfed	10	0.16	Private Land
Madapura	Javaregowda	12	Manually	98	0.23	0.09	Teak, Silver, Hebbevu, Others	100	9	Surface	Rainfed	11	0.09	Private Land
Madapura	Chikkusnayak	13	Manually	98	0.16	0.06	Teak, Silver, Hebbevu, Others	100	6	Surface	Rainfed	12	0.06	Private Land
Madapura	Rajappa	14	Manually	98	0.20	0.08	Teak, Silver, Hebbevu, Others	100	8	Surface	Rainfed	13	0.08	Private Land
Madapura	Javarayya	15	Manually	98	0.10	0.04	Teak, Silver, Hebbevu, Others	100	4	Surface	Rainfed	14	0.04	Private Land
Madapura	Gopalashetty	16	Manually	98	0.40	0.16	Teak, Silver, Hebbevu, Others	100	16	Surface	Rainfed	15	0.16	Private Land
Madapura	M.S.Rajendra	17	Manually	98	0.50	0.20	Teak, Silver, Hebbevu, Others	100	20	Surface	Rainfed	16	0.20	Private Land
Madapura	Rajappa	18	Manually	98	0.40	0.16	Teak, Silver, Hebbevu, Others	100	16	Surface	Rainfed	17	0.16	Private Land
Madapura	Shivananjayya	19	Manually	98	0.30	0.12	Teak, Silver, Hebbevu, Others	100	12	Surface	Rainfed	18	0.12	Private Land
Madapura	Jayarudrappa	20	Manually	98	0.30	0.12	Teak, Silver, Hebbevu, Others	100	12	Surface	Rainfed	19	0.12	Private Land
Madapura	Venkatayya	21	Manually	98	0.40	0.16	Teak, Silver, Hebbevu, Others	100	16	Surface	Rainfed	20	0.16	Private Land
Madapura	Gopamma	22	Manually	98	0.53	0.21	Teak, Silver, Hebbevu, Others	100	21	Surface	Rainfed	21	0.21	Private Land
Madapura	Channappa	23	Manually	98	0.15	0.06	Teak, Silver, Hebbevu, Others	100	6	Surface	Rainfed	22	0.06	Private Land
Madapura	Rajegowda	24	Manually	98	0.35	0.14	Teak, Silver, Hebbevu, Others	100	14	Surface	Rainfed	23	0.14	Private Land
Madapura	Basavarajappa	25	Manually	98	0.20	0.08	Teak, Silver, Hebbevu, Others	100	8	Surface	Rainfed	24	0.08	Private Land
Madapura	Puttashetty	26	Manually	98	0.40	0.16	Teak, Silver, Hebbevu, Others	100	16	Surface	Rainfed	25	0.16	Private Land
Madapura	Manchayya	27	Manually	98	0.20	0.08	Teak, Silver, Hebbevu, Others	100	8	Surface	Rainfed	26	0.08	Private Land
Madapura	Shivappa	28	Manually	98	0.30	0.12	Teak, Silver, Hebbevu, Others	100	12	Surface	Rainfed	27	0.12	Private Land
Madapura	Basavegowda	29	Manually	98	0.29	0.12	Teak, Silver, Hebbevu, Others	100	12	Surface	Rainfed	28	0.12	Private Land
Madapura	Shivananjappa	30	Manually	98	0.15	0.06	Teak, Silver, Hebbevu, Others	100	6	Surface	Rainfed	29	0.06	Private Land
Madapura	Chikkakusanayaka	31	Manually	98	0.60	0.24	Teak, Silver, Hebbevu, Others	100	24	Surface	Rainfed	30	0.24	Private Land
Madapura	Sannananjayya	32	Manually	98	1.20	0.48	Teak, Silver, Hebbevu, Others	100	48	Surface	Rainfed	31	0.48	Private Land
Madapura	Narasanyaka	33	Manually	98	1.20	0.48	Teak, Silver, Hebbevu, Others	100	48	Surface	Rainfed	32	0.48	Private Land
Madapura	Devamma	34	Manually	98	1.60	0.64	Teak, Silver, Hebbevu, Others	100	64	Surface	Rainfed	33	0.64	Private Land
Madapura	Puttashetty	35	Manually	98	0.40	0.16	Teak, Silver, Hebbevu, Others	100	16	Surface	Rainfed	34	0.16	Private Land
Madapura	Somanna	36	Manually	98	1.20	0.48	Teak, Silver, Hebbevu, Others	100	48	Surface	Rainfed	35	0.48	Private Land
Madapura	Javaregowda	37	Manually	98	0.37	0.15	Teak, Silver, Hebbevu, Others	100	15	Surface	Rainfed	36	0.15	Private Land
Madapura	Manchayya	38	Manually	98	0.80	0.32	Teak, Silver, Hebbevu, Others	100	32	Surface	Rainfed	37	0.32	Private Land
Madapura	Manjappa	39	Manually	98	0.20	0.08	Teak, Silver, Hebbevu, Others	100	8	Surface	Rainfed	38	0.08	Private Land
Madapura	Hanumanta	40	Manually	98	0.31	0.12	Teak, Silver, Hebbevu, Others	100	12	Surface	Rainfed	39	0.12	Private Land
Madapura	Chennappa	41	Manually	98	0.61	0.24	Teak, Silver, Hebbevu, Others	100	24	Surface	Rainfed	40	0.24	Private Land
Madapura	Siddalingswamy	42	Manually	98	0.50	0.20	Teak, Silver, Hebbevu, Others	100	20	Surface	Rainfed	41	0.20	Private Land
Madapura	Rajappa	43	Manually	98	0.26	0.10	Teak, Silver, Hebbevu, Others	100	10	Surface	Rainfed	42	0.10	Private Land
Madapura	Mallappa	44	Manually	98	0.40	0.16	Teak, Silver, Hebbevu, Others	100	16	Surface	Rainfed	43	0.16	Private Land
Madapura	Nagamma	45	Manually	98	1.20	0.48	Teak, Silver, Hebbevu, Others	100	48	Surface	Rainfed	44	0.48	Private Land
Madapura	Shivarajappa	46	Manually	98	0.30	0.12	Teak, Silver, Hebbevu, Others	100	12	Surface	Rainfed	45	0.12	Private Land
Madapura	Chikkannappa	47	Manually	98	1.20	0.48	Teak, Silver, Hebbevu, Others	100	48	Surface	Rainfed	46	0.48	Private Land
Madapura	Lakshamma	48	Manually	98	0.80	0.32	Teak, Silver, Hebbevu, Others	100	32	Surface	Rainfed	47	0.32	Private Land
Madapura	Lakshamma	49	Manually	98	0.20	0.08	Teak, Silver, Hebbevu, Others	100	8	Surface	Rainfed	48	0.08	Private Land
Madapura	Kavita	50	Manually	98	0.20	0.08	Teak, Silver, Hebbevu, Others	100	8	Surface	Rainfed	49	0.08	Private Land
Madapura	Venkatamma	51	Manually	98	1.12	0.45	Teak, Silver, Hebbevu, Others	100	45	Surface	Rainfed	50	0.45	Private Land
Madapura	Hanumantappa	52	Manually	98	0.34	0.14	Teak, Silver, Hebbevu, Others	100	14	Surface	Rainfed	51	0.14	Private Land
Madapura	Sunanda	53	Manually	98	0.20	0.08	Teak, Silver, Hebbevu, Others	100	8	Surface	Rainfed	52	0.08	Private Land
Madapura	Nagaratnamma	54	Manually	98	0.20	0.08	Teak, Silver, Hebbevu, Others	100	8	Surface	Rainfed	53	0.08	Private Land
Madapura	Nagaratnamma	55	Manually	98	0.20	0.08	Teak, Silver, Hebbevu, Others	100	8	Surface	Rainfed	54	0.08	Private Land
Madapura	Sunitha	56	Manually	98	0.20	0.08	Teak, Silver, Hebbevu, Others	100	8	Surface	Rainfed	55	0.08	Private Land
Madapura	Sunitha	57	Manually	98	0.20	0.08	Teak, Silver, Hebbevu, Others	100	8	Surface	Rainfed	56	0.08	Private Land
Madapura	Nagappa	58	Manually	98	0.85	0.34	Teak, Silver, Hebbevu, Others	100	34	Surface	Rainfed	57	0.34	Private Land
Madapura	Bettanayka	59	Manually	98	0.38	0.15	Teak, Silver, Hebbevu, Others	100	15	Surface	Rainfed	58	0.15	Private Land
Madapura	Chikkanayka	60	Manually	98	0.14	0.06	Teak, Silver, Hebbevu, Others	100	6	Surface	Rainfed	59	0.06	Private Land
Madapura	Chikkanayka	61	Manually	98	0.36	0.14	Teak, Silver, Hebbevu, Others	100	14	Surface	Rainfed	60	0.14	Private Land
Madapura	Devamma	62	Manually	98	0.52	0.21	Teak, Silver, Hebbevu, Others	100	21	Surface	Rainfed	61	0.21	Private Land
Madapura	Basavanna	WDC-01/2021-2263	Manually	98	0.09	0.04	Teak, Silver, Hebbevu, Others	100	4	Surface	Rainfed	62	0.04	Private Land

Village Name	Farmer Name:	Farmer Code	Rate Type (Manually/Machinery)	Survey No:	Total Area (Ha.)	Proposed Area (Ha.)	Activity/Model/Plant/ Crop Name :	Number of Plants Per Ha	No. of plants	Method of Irrigation (Drip/Ring/Surf ace)	Source of Irrigation (Canal/Rainfed/W ell)	Area as per Type Of Land (Ha.)		Ownership of Land (Community Land/ Private Land/Other Land)
												Waste Land	Cultivable	
Madapura	Kalanayka	64	Manually	98	0.08	0.03	Teak, Silver, Hebbevu, Others	100	3	Surface	Rainfed	63	0.03	Private Land
Madapura	Chettyayka	65	Manually	98	0.12	0.05	Teak, Silver, Hebbevu, Others	100	5	Surface	Rainfed	64	0.05	Private Land
Madapura	Puttananjappa	66	Manually	98	0.32	0.13	Teak, Silver, Hebbevu, Others	100	13	Surface	Rainfed	65	0.13	Private Land
Madapura	Basavanayka	67	Manually	98	1.02	0.41	Teak, Silver, Hebbevu, Others	100	41	Surface	Rainfed	66	0.41	Private Land
Madapura	Chettyayka	68	Manually	98	0.62	0.25	Teak, Silver, Hebbevu, Others	100	25	Surface	Rainfed	67	0.25	Private Land
Madapura	Chettyayka	69	Manually	98	0.10	0.04	Teak, Silver, Hebbevu, Others	100	4	Surface	Rainfed	68	0.04	Private Land
Madapura	Gowranayka	70	Manually	98	0.20	0.08	Teak, Silver, Hebbevu, Others	100	8	Surface	Rainfed	69	0.08	Private Land
Madapura	Chhettnayka	71	Manually	98	0.14	0.06	Teak, Silver, Hebbevu, Others	100	6	Surface	Rainfed	70	0.06	Private Land
Madapura	Gowranayka	72	Manually	98	0.24	0.10	Teak, Silver, Hebbevu, Others	100	10	Surface	Rainfed	71	0.10	Private Land
Madapura	Puttachiknayaka	73	Manually	98	0.14	0.06	Teak, Silver, Hebbevu, Others	100	6	Surface	Rainfed	72	0.06	Private Land
Madapura	Puttachiknayaka	74	Manually	98	0.10	0.04	Teak, Silver, Hebbevu, Others	100	4	Surface	Rainfed	73	0.04	Private Land
Madapura	Borayya	75	Manually	98	0.28	0.11	Teak, Silver, Hebbevu, Others	100	11	Surface	Rainfed	74	0.11	Private Land
Madapura	Sannaswamnayka	76	Manually	98	0.49	0.20	Teak, Silver, Hebbevu, Others	100	20	Surface	Rainfed	75	0.20	Private Land
Madapura	Manchayya	77	Manually	98	0.28	0.11	Teak, Silver, Hebbevu, Others	100	11	Surface	Rainfed	76	0.11	Private Land
Madapura	Devamma	78	Manually	98	0.48	0.19	Teak, Silver, Hebbevu, Others	100	19	Surface	Rainfed	77	0.19	Private Land
Madapura	Gowamma	79	Manually	98	1.16	0.46	Teak, Silver, Hebbevu, Others	100	46	Surface	Rainfed	78	0.46	Private Land
Madapura	Lingappa	80	Manually	98	1.15	0.46	Teak, Silver, Hebbevu, Others	100	46	Surface	Rainfed	79	0.46	Private Land
Madapura	Siddalingappa	81	Manually	98	0.37	0.15	Teak, Silver, Hebbevu, Others	100	15	Surface	Rainfed	80	0.15	Private Land
Madapura	Siddalinswamy	82	Manually	98	0.37	0.15	Teak, Silver, Hebbevu, Others	100	15	Surface	Rainfed	81	0.15	Private Land
Madapura	Devamma	83	Manually	98	0.65	0.26	Teak, Silver, Hebbevu, Others	100	26	Surface	Rainfed	82	0.26	Private Land
Madapura	Somshekar	84	Manually	98	0.83	0.33	Teak, Silver, Hebbevu, Others	100	33	Surface	Rainfed	83	0.33	Private Land
Madapura	Kamalamma	85	Manually	98	0.83	0.33	Teak, Silver, Hebbevu, Others	100	33	Surface	Rainfed	84	0.33	Private Land
Madapura	Mallikarjuna	86	Manually	98	0.82	0.33	Teak, Silver, Hebbevu, Others	100	33	Surface	Rainfed	85	0.33	Private Land
Madapura	Sidayya	87	Manually	98	0.99	0.40	Teak, Silver, Hebbevu, Others	100	40	Surface	Rainfed	86	0.40	Private Land
Madapura	Kariyappa	88	Manually	98	0.90	0.36	Teak, Silver, Hebbevu, Others	100	36	Surface	Rainfed	87	0.36	Private Land
Madapura	Thayamma	89	Manually	98	0.17	0.07	Teak, Silver, Hebbevu, Others	100	7	Surface	Rainfed	88	0.07	Private Land
Madapura	Mahadevamma	90	Manually	98	0.53	0.21	Teak, Silver, Hebbevu, Others	100	21	Surface	Rainfed	89	0.21	Private Land
Madapura	Devaraju	91	Manually	98	0.43	0.17	Teak, Silver, Hebbevu, Others	100	17	Surface	Rainfed	90	0.17	Private Land
Madapura	Siddaramayya	92	Manually	98	0.22	0.09	Teak, Silver, Hebbevu, Others	100	9	Surface	Rainfed	91	0.09	Private Land
Madapura	Kendagannayya	93	Manually	98	0.57	0.23	Teak, Silver, Hebbevu, Others	100	23	Surface	Rainfed	92	0.23	Private Land
Madapura	Shivalingappa	94	Manually	98	0.60	0.24	Teak, Silver, Hebbevu, Others	100	24	Surface	Rainfed	93	0.24	Private Land
Madapura	Mahadevappa	95	Manually	98	0.40	0.16	Teak, Silver, Hebbevu, Others	100	16	Surface	Rainfed	94	0.16	Private Land
Madapura	Manjunatha	96	Manually	98	1.00	0.40	Teak, Silver, Hebbevu, Others	100	40	Surface	Rainfed	95	0.40	Private Land
Madapura	Ratnamma	97	Manually	98	0.40	0.16	Teak, Silver, Hebbevu, Others	100	16	Surface	Rainfed	96	0.16	Private Land
Madapura	Devamma	98	Manually	98	0.54	0.22	Teak, Silver, Hebbevu, Others	100	22	Surface	Rainfed	97	0.22	Private Land
Madapura	Kempamma	99	Manually	98	0.41	0.16	Teak, Silver, Hebbevu, Others	100	16	Surface	Rainfed	98	0.16	Private Land
Madapura	Lingarajappa	100	Manually	98	0.15	0.06	Teak, Silver, Hebbevu, Others	100	6	Surface	Rainfed	99	0.06	Private Land
Madapura	Lingarajappa	101	Manually	98	0.15	0.06	Teak, Silver, Hebbevu, Others	100	6	Surface	Rainfed	100	0.06	Private Land
Madapura	Lingappa	102	Manually	98	0.06	0.02	Teak, Silver, Hebbevu, Others	100	2	Surface	Rainfed	101	0.02	Private Land
Madapura	Lingappa	103	Manually	98	0.14	0.06	Teak, Silver, Hebbevu, Others	100	6	Surface	Rainfed	102	0.06	Private Land
Madapura	Shivamallappa	104	Manually	98	0.90	0.36	Teak, Silver, Hebbevu, Others	100	36	Surface	Rainfed	103	0.36	Private Land
Madapura	Nagamma	105	Manually	98	0.60	0.24	Teak, Silver, Hebbevu, Others	100	24	Surface	Rainfed	104	0.24	Private Land
Madapura	Sarojamma	106	Manually	98	0.50	0.20	Teak, Silver, Hebbevu, Others	100	20	Surface	Rainfed	105	0.20	Private Land
Madapura	Raghavendra	107	Manually	98	0.60	0.24	Teak, Silver, Hebbevu, Others	100	24	Surface	Rainfed	106	0.24	Private Land
Madapura	Lakshmana	108	Manually	98	0.61	0.24	Teak, Silver, Hebbevu, Others	100	24	Surface	Rainfed	107	0.24	Private Land
Madapura	Shivamma	109	Manually	98	0.21	0.08	Teak, Silver, Hebbevu, Others	100	8	Surface	Rainfed	108	0.08	Private Land
Madapura	Rangayya	110	Manually	98	0.22	0.09	Teak, Silver, Hebbevu, Others	100	9	Surface	Rainfed	109	0.09	Private Land
Madapura	Shivananjappa	111	Manually	98	0.41	0.16	Teak, Silver, Hebbevu, Others	100	16	Surface	Rainfed	110	0.16	Private Land
Madapura	Mahadevamma	112	Manually	98	0.40	0.16	Teak, Silver, Hebbevu, Others	100	16	Surface	Rainfed	111	0.16	Private Land
Madapura	Siddarammayya	113	Manually	98	0.41	0.16	Teak, Silver, Hebbevu, Others	100	16	Surface	Rainfed	112	0.16	Private Land
Madapura	Chandrappa	114	Manually	98	0.44	0.18	Teak, Silver, Hebbevu, Others	100	18	Surface	Rainfed	113	0.18	Private Land
Madapura	Chinnamma	115	Manually	98	0.41	0.16	Teak, Silver, Hebbevu, Others	100	16	Surface	Rainfed	114	0.16	Private Land
Madapura	Siddaramayya	116	Manually	78	3.25	1.30	Teak, Silver, Hebbevu, Others	100	130	Surface	Rainfed	115	1.30	Private Land
Madapura	Niranjan Simha	117	Manually	77	2.00	0.80	Teak, Silver, Hebbevu, Others	100	80	Surface	Rainfed	116	0.80	Private Land
Madapura	Manjunath B.N.	118	Manually	77	2.00	0.80	Teak, Silver, Hebbevu, Others	100	80	Surface	Rainfed	117	0.80	Private Land
Madapura	Naganna	119	Manually	77	2.00	0.80	Teak, Silver, Hebbevu, Others	100	80	Surface	Rainfed	118	0.80	Private Land
Madapura	Mahadevappa	120	Manually	77	2.00	0.80	Teak, Silver, Hebbevu, Others	100	80	Surface	Rainfed	119	0.80	Private Land
Madapura	B.N. Manjunatha	121	Manually	76	0.25	0.10	Teak, Silver, Hebbevu, Others	100	10	Surface	Rainfed	120	0.10	Private Land
Madapura	B.N. Manjunatha	122	Manually	76	1.34	0.54	Teak, Silver, Hebbevu, Others	100	54	Surface	Rainfed	121	0.54	Private Land
Madapura	Mahadevaswamy M.S.	123	Manually	76	2.20	0.88	Teak, Silver, Hebbevu, Others	100	88	Surface	Rainfed	122	0.88	Private Land
Madapura	Shivalingamma	124	Manually	72	0.23	0.09	Teak, Silver, Hebbevu, Others	100	9	Surface	Rainfed	123	0.09	Private Land
Madapura	B.N. Manjunatha	125	Manually	72	2.00	0.80	Teak, Silver, Hebbevu, Others	100	80	Surface	Rainfed	124	0.80	Private Land
Madapura	Premakumari	126	Manually	72	0.30	0.12	Teak, Silver, Hebbevu, Others	100	12	Surface	Rainfed	125	0.12	Private Land
Madapura	Basavanna	127	Manually	72	0.27	0.11	Teak, Silver, Hebbevu, Others	100	11	Surface	Rainfed	126	0.11	Private Land
Madapura	Shivananjappa	128	Manually	71	0.60	0.24	Teak, Silver, Hebbevu, Others	100	24	Surface	Rainfed	127	0.24	Private Land
Madapura	Nagamma	129	Manually	71	0.80	0.32	Teak, Silver, Hebbevu, Others	100	32	Surface	Rainfed	128	0.32	Private Land

Village Name	Farmer Name:	Farmer Code	Rate Type (Manually/Machinery)	Survey No:	Total Area (Ha.)	Proposed Area (Ha.)	Activity/Model/Plant/ Crop Name :	Number of Plants Per Ha	No. of plants	Method of Irrigation (Drip/Ring/Surf ace)	Source of Irrigation (Canal/Rainfed/W ell)	Area as per Type Of Land (Ha.)		Ownership of Land (Community Land/ Private Land/Other Land)
												Waste Land	Cultivable	
Madapura	Nagaraju	130	Manually	66	0.40	0.16	Teak, Silver, Hebbvu, Others	100	16	Surface	Rainfed	129	0.16	Private Land
Madapura	Usha D/O	131	Manually	66	1.00	0.40	Teak, Silver, Hebbvu, Others	100	40	Surface	Rainfed	130	0.40	Private Land
Madapura	Varalakshmi	132	Manually	66	1.00	0.40	Teak, Silver, Hebbvu, Others	100	40	Surface	Rainfed	131	0.40	Private Land
Madapura	Kendigannappa	133	Manually	66	1.20	0.48	Teak, Silver, Hebbvu, Others	100	48	Surface	Rainfed	132	0.48	Private Land
Madapura	Kendigannappa	134	Manually	66	1.23	0.49	Teak, Silver, Hebbvu, Others	100	49	Surface	Rainfed	133	0.49	Private Land
Madapura	Sujatha K.R.	135	Manually	66	0.20	0.08	Teak, Silver, Hebbvu, Others	100	8	Surface	Rainfed	134	0.08	Private Land
Madapura	C. Siddappa	136	Manually	68	0.20	0.08	Teak, Silver, Hebbvu, Others	100	8	Surface	Rainfed	135	0.08	Private Land
Madapura	Appajappa	137	Manually	68	0.30	0.12	Teak, Silver, Hebbvu, Others	100	12	Surface	Rainfed	136	0.12	Private Land
Madapura	Dhakshyayini	138	Manually	68	0.20	0.08	Teak, Silver, Hebbvu, Others	100	8	Surface	Rainfed	137	0.08	Private Land
Madapura	Sarkari	139	Manually	67	2.39	0.96	Teak, Silver, Hebbvu, Others	100	96	Surface	Rainfed	138	0.96	Private Land
Madapura	Sunil Kumar M.V	140	Manually	66	2.40	0.96	Teak, Silver, Hebbvu, Others	100	96	Surface	Rainfed	139	0.96	Private Land
Madapura	M.R. Muttha Swamy Rayappa	141	Manually	66	4.16	1.66	Teak, Silver, Hebbvu, Others	100	166	Surface	Rainfed	140	1.66	Private Land
Madapura	M.S. Manjunatha	142	Manually	66	1.20	0.48	Teak, Silver, Hebbvu, Others	100	48	Surface	Rainfed	141	0.48	Private Land
Madapura	V. Naryanamurthy	143	Manually	66	0.20	0.08	Teak, Silver, Hebbvu, Others	100	8	Surface	Rainfed	142	0.08	Private Land
Madapura	Mallamma	144	Manually	101	1.02	0.41	Teak, Silver, Hebbvu, Others	100	41	Surface	Rainfed	143	0.41	Private Land
Madapura	Godhamma	145	Manually	101	0.18	0.07	Teak, Silver, Hebbvu, Others	100	7	Surface	Rainfed	144	0.07	Private Land
Madapura	Shivananjappa	146	Manually	102	0.17	0.07	Teak, Silver, Hebbvu, Others	100	7	Surface	Rainfed	145	0.07	Private Land
Madapura	Sanna Chikkanayka	147	Manually	102	0.33	0.13	Teak, Silver, Hebbvu, Others	100	13	Surface	Rainfed	146	0.13	Private Land
Madapura	Sanna Madhamma D/O	148	Manually	102	0.20	0.08	Teak, Silver, Hebbvu, Others	100	8	Surface	Rainfed	147	0.08	Private Land
Madapura	Ganesh	149	Manually	69	0.30	0.12	Teak, Silver, Hebbvu, Others	100	12	Surface	Rainfed	148	0.12	Private Land
Madapura	Mahesha	150	Manually	69	0.30	0.12	Teak, Silver, Hebbvu, Others	100	12	Surface	Rainfed	149	0.12	Private Land
Madapura	Devaraju	151	Manually	69	0.30	0.12	Teak, Silver, Hebbvu, Others	100	12	Surface	Rainfed	150	0.12	Private Land
Madapura	Maheshwari	152	Manually	69	0.41	0.16	Teak, Silver, Hebbvu, Others	100	16	Surface	Rainfed	151	0.16	Private Land
Madapura	Chennappa	153	Manually	68	2.00	0.80	Teak, Silver, Hebbvu, Others	100	80	Surface	Rainfed	152	0.80	Private Land
Madapura	C.S. Shivanna	154	Manually	68	1.20	0.48	Teak, Silver, Hebbvu, Others	100	48	Surface	Rainfed	153	0.48	Private Land
Madapura	Sidda Mallappa	155	Manually	68	2.00	0.80	Teak, Silver, Hebbvu, Others	100	80	Surface	Rainfed	154	0.80	Private Land
Madapura	Chelamalliah	156	Manually	75	0.47	0.19	Teak, Silver, Hebbvu, Others	100	19	Surface	Rainfed	155	0.19	Private Land
Madapura	A.N. Sheela	157	Manually	75	0.40	0.16	Teak, Silver, Hebbvu, Others	100	16	Surface	Rainfed	156	0.16	Private Land
Madapura	Mahadevappa	158	Manually	74	0.11	0.04	Teak, Silver, Hebbvu, Others	100	4	Surface	Rainfed	157	0.04	Private Land
Madapura	K. Manjunatha	159	Manually	73	0.22	0.09	Teak, Silver, Hebbvu, Others	100	9	Surface	Rainfed	158	0.09	Private Land
Madapura	Sunil Kumar M.V	160	Manually	73	1.31	0.52	Teak, Silver, Hebbvu, Others	100	52	Surface	Rainfed	159	0.52	Private Land
Madapura	Sunil Kumar	161	Manually	73	0.31	0.12	Teak, Silver, Hebbvu, Others	100	12	Surface	Rainfed	160	0.12	Private Land
Madapura	Gowamma	162	Manually	72	0.20	0.08	Teak, Silver, Hebbvu, Others	100	8	Surface	Rainfed	161	0.08	Private Land
Madapura	B.E. Revanna	163	Manually	72	1.20	0.48	Teak, Silver, Hebbvu, Others	100	48	Surface	Rainfed	162	0.48	Private Land
Madapura	Shivanna	164	Manually	72	1.80	0.72	Teak, Silver, Hebbvu, Others	100	72	Surface	Rainfed	163	0.72	Private Land
Madapura	Shivananjappa	165	Manually	34	1.90	0.76	Teak, Silver, Hebbvu, Others	100	76	Surface	Rainfed	164	0.76	Private Land
Madapura	Siddhe Gowda	166	Manually	34	1.10	0.44	Teak, Silver, Hebbvu, Others	100	44	Surface	Rainfed	165	0.44	Private Land
Madapura	Lakshamma	167	Manually	34	1.00	0.40	Teak, Silver, Hebbvu, Others	100	40	Surface	Rainfed	166	0.40	Private Land
Madapura	Gopamma	168	Manually	101	1.40	0.56	Teak, Silver, Hebbvu, Others	100	56	Surface	Rainfed	167	0.56	Private Land
Madapura	Chikka Manchaiah	169	Manually	101	1.25	0.50	Teak, Silver, Hebbvu, Others	100	50	Surface	Rainfed	168	0.50	Private Land
Madapura	Sanna Madhamma	170	Manually	101	1.60	0.64	Teak, Silver, Hebbvu, Others	100	64	Surface	Rainfed	169	0.64	Private Land
Madapura	Shanthamma	171	Manually	71	0.15	0.06	Teak, Silver, Hebbvu, Others	100	6	Surface	Rainfed	170	0.06	Private Land
Madapura	Dyavappa	172	Manually	71	1.20	0.48	Teak, Silver, Hebbvu, Others	100	48	Surface	Rainfed	171	0.48	Private Land
Madapura	Shivalingamma S/O	173	Manually	70	1.00	0.40	Teak, Silver, Hebbvu, Others	100	40	Surface	Rainfed	172	0.40	Private Land
Madapura	Mahadevappa	174	Manually	70	0.20	0.08	Teak, Silver, Hebbvu, Others	100	8	Surface	Rainfed	173	0.08	Private Land
Madapura	Kaale Gowda S/O	175	Manually	70	0.70	0.28	Teak, Silver, Hebbvu, Others	100	28	Surface	Rainfed	174	0.28	Private Land
Madapura	Nagamma S/O	176	Manually	70	2.10	0.84	Teak, Silver, Hebbvu, Others	100	84	Surface	Rainfed	175	0.84	Private Land
Madapura	Somashekara	177	Manually	70	0.15	0.06	Teak, Silver, Hebbvu, Others	100	6	Surface	Rainfed	176	0.06	Private Land
Madapura	Shivananjappa	178	Manually	70	0.14	0.06	Teak, Silver, Hebbvu, Others	100	6	Surface	Rainfed	177	0.06	Private Land
Madapura	Shanthamma	179	Manually	70	0.23	0.09	Teak, Silver, Hebbvu, Others	100	9	Surface	Rainfed	178	0.09	Private Land
Madapura	M.B Mallappa S/O	180	Manually	70	0.20	0.08	Teak, Silver, Hebbvu, Others	100	8	Surface	Rainfed	179	0.08	Private Land
Madapura	Shanthakumari	181	Manually	70	0.20	0.08	Teak, Silver, Hebbvu, Others	100	8	Surface	Rainfed	180	0.08	Private Land
Madapura	Nagamma	182	Manually	69	0.19	0.08	Teak, Silver, Hebbvu, Others	100	8	Surface	Rainfed	181	0.08	Private Land
Madapura	Bhogamallappa	183	Manually	69	0.90	0.36	Teak, Silver, Hebbvu, Others	100	36	Surface	Rainfed	182	0.36	Private Land
Madapura	Chikka Manchaiah	184	Manually	102	0.70	0.28	Teak, Silver, Hebbvu, Others	100	28	Surface	Rainfed	183	0.28	Private Land
Madapura	Sanna Mallanayka	185	Manually	102	0.32	0.13	Teak, Silver, Hebbvu, Others	100	13	Surface	Rainfed	184	0.13	Private Land
Madapura	Mari Nayaka	186	Manually	102	0.32	0.13	Teak, Silver, Hebbvu, Others	100	13	Surface	Rainfed	185	0.13	Private Land
Madapura	Nagamma	187	Manually	113	0.30	0.12	Teak, Silver, Hebbvu, Others	100	12	Surface	Rainfed	186	0.12	Private Land
Madapura	Nagamma	188	Manually	113	0.22	0.09	Teak, Silver, Hebbvu, Others	100	9	Surface	Rainfed	187	0.09	Private Land
Madapura	Paramashivappa	189	Manually	107	3.40	1.36	Teak, Silver, Hebbvu, Others	100	136	Surface	Rainfed	188	1.36	Private Land
Madapura	Siddamallaswamy	190	Manually	107	0.26	0.10	Teak, Silver, Hebbvu, Others	100	10	Surface	Rainfed	189	0.10	Private Land
Madapura	Shankar	191	Manually	107	0.26	0.10	Teak, Silver, Hebbvu, Others	100	10	Surface	Rainfed	190	0.10	Private Land
Madapura	Ravikumar C.	192	Manually	107	0.28	0.11	Teak, Silver, Hebbvu, Others	100	11	Surface	Rainfed	191	0.11	Private Land
Madapura	Devajamma	193	Manually	107	0.40	0.16	Teak, Silver, Hebbvu, Others	100	16	Surface	Rainfed	192	0.16	Private Land
Madapura	Shivamma	194	Manually	108	0.22	0.09	Teak, Silver, Hebbvu, Others	100	9	Surface	Rainfed	193	0.09	Private Land

Village Name	Farmer Name:	Farmer Code	Rate Type (Manually/Machinery)	Survey No:	Total Area (Ha.)	Proposed Area (Ha.)	Activity/Model/Plant/ Crop Name :	Number of Plants Per Ha	No. of plants	Method of Irrigation (Drip/Ring/Surface)	Source of Irrigation (Canal/Rainfed/Well)	Area as per Type Of Land (Ha.)		Ownership of Land (Community Land/Private Land/Other Land)
												Waste Land	Cultivable	
Madapura	Geetha	195	Manually	108	1.21	0.48	Teak, Silver, Hebbevu, Others	100	48	Surface	Rainfed	194	0.48	Private Land
Madapura	Sannamadamma D/O	196	Manually	103	3.40	1.36	Teak, Silver, Hebbevu, Others	100	136	Surface	Rainfed	195	1.36	Private Land
Madapura	Shivamma	197	Manually	108	2.29	0.92	Teak, Silver, Hebbevu, Others	100	92	Surface	Rainfed	196	0.92	Private Land
Madapura	Venkatalakshamma	198	Manually	111	3.60	1.44	Teak, Silver, Hebbevu, Others	100	144	Surface	Rainfed	197	1.44	Private Land
Madapura	Sanna Bommanayka	199	Manually	112	0.80	0.32	Teak, Silver, Hebbevu, Others	100	32	Surface	Rainfed	198	0.32	Private Land
Madapura	Siddaiah	200	Manually	112	0.50	0.20	Teak, Silver, Hebbevu, Others	100	20	Surface	Rainfed	199	0.20	Private Land
Madapura	Chikkamadhaiah	201	Manually	103	0.41	0.16	Teak, Silver, Hebbevu, Others	100	16	Surface	Rainfed	200	0.16	Private Land
Madapura	Gurusiddaiah	202	Manually	103	0.60	0.24	Teak, Silver, Hebbevu, Others	100	24	Surface	Rainfed	201	0.24	Private Land
Madapura	Maddamma	203	Manually	103	0.38	0.15	Teak, Silver, Hebbevu, Others	100	15	Surface	Rainfed	202	0.15	Private Land
Madapura	Shivamma	204	Manually	103	0.29	0.12	Teak, Silver, Hebbevu, Others	100	12	Surface	Rainfed	203	0.12	Private Land
Madapura	Puttamamma	205	Manually	103	0.50	0.20	Teak, Silver, Hebbevu, Others	100	20	Surface	Rainfed	204	0.20	Private Land
Madapura	Bhooswadhina	206	Manually	61	0.80	0.32	Teak, Silver, Hebbevu, Others	100	32	Surface	Rainfed	205	0.32	Private Land
Madapura	R. Rangaiiah	207	Manually	61	1.15	0.46	Teak, Silver, Hebbevu, Others	100	46	Surface	Rainfed	206	0.46	Private Land
Madapura	Putta Swamaiah	208	Manually	61	0.21	0.08	Teak, Silver, Hebbevu, Others	100	8	Surface	Rainfed	207	0.08	Private Land
Madapura	Manjula	209	Manually	61	1.14	0.46	Teak, Silver, Hebbevu, Others	100	46	Surface	Rainfed	208	0.46	Private Land
Madapura	Papanna	210	Manually	61	1.21	0.48	Teak, Silver, Hebbevu, Others	100	48	Surface	Rainfed	209	0.48	Private Land
Madapura	Mahadevappa	211	Manually	61	0.11	0.04	Teak, Silver, Hebbevu, Others	100	4	Surface	Rainfed	210	0.04	Private Land
Madapura	Bhogananjappa	212	Manually	61	1.54	0.62	Teak, Silver, Hebbevu, Others	100	62	Surface	Rainfed	211	0.62	Private Land
Madapura	Manjula	213	Manually	61	1.60	0.64	Teak, Silver, Hebbevu, Others	100	64	Surface	Rainfed	212	0.64	Private Land
Madapura	Savithamma	214	Manually	61	1.45	0.58	Teak, Silver, Hebbevu, Others	100	58	Surface	Rainfed	213	0.58	Private Land
Hyrige	Dasanaika	215	Manually	78	0.47	0.19	Teak, Silver, Hebbevu, Others	100	19	Surface	Rainfed	214	0.19	Private Land
Hyrige	Javaregowda	216	Manually	78	0.10	0.04	Teak, Silver, Hebbevu, Others	100	4	Surface	Rainfed	215	0.04	Private Land
Hyrige	Jagadeesh	217	Manually	78	0.20	0.08	Teak, Silver, Hebbevu, Others	100	8	Surface	Rainfed	216	0.08	Private Land
Hyrige	Ambika	218	Manually	78	0.23	0.09	Teak, Silver, Hebbevu, Others	100	9	Surface	Rainfed	217	0.09	Private Land
Hyrige	Merubayamma	219	Manually	78	0.80	0.32	Teak, Silver, Hebbevu, Others	100	32	Surface	Rainfed	218	0.32	Private Land
Hyrige	Javamma	220	Manually	78	0.86	0.34	Teak, Silver, Hebbevu, Others	100	34	Surface	Rainfed	219	0.34	Private Land
Hyrige	Devamma	221	Manually	78	1.60	0.64	Teak, Silver, Hebbevu, Others	100	64	Surface	Rainfed	220	0.64	Private Land
Hyrige	Cheluvegowda	222	Manually	78	0.96	0.38	Teak, Silver, Hebbevu, Others	100	38	Surface	Rainfed	221	0.38	Private Land
Hyrige	Devamma	223	Manually	78	0.32	0.13	Teak, Silver, Hebbevu, Others	100	13	Surface	Rainfed	222	0.13	Private Land
Hyrige	Jagadeesh	224	Manually	78	0.13	0.05	Teak, Silver, Hebbevu, Others	100	5	Surface	Rainfed	223	0.05	Private Land
Hyrige	Siddaraju	225	Manually	80	0.79	0.32	Teak, Silver, Hebbevu, Others	100	32	Surface	Rainfed	224	0.32	Private Land
Hyrige	Srinivasa	226	Manually	80	0.41	0.16	Teak, Silver, Hebbevu, Others	100	16	Surface	Rainfed	225	0.16	Private Land
Hyrige	Madegowda	227	Manually	81	3.24	1.30	Teak, Silver, Hebbevu, Others	100	130	Surface	Rainfed	226	1.30	Private Land
Hyrige	Mahadevamma	228	Manually	82	1.29	0.52	Teak, Silver, Hebbevu, Others	100	52	Surface	Rainfed	227	0.52	Private Land
Hyrige	Lingegowda	229	Manually	83	5.23	2.09	Teak, Silver, Hebbevu, Others	100	209	Surface	Rainfed	228	2.09	Private Land
Hyrige	Somanna	230	Manually	84	1.20	0.48	Teak, Silver, Hebbevu, Others	100	48	Surface	Rainfed	229	0.48	Private Land
Hyrige	Kamamma	231	Manually	84	1.30	0.52	Teak, Silver, Hebbevu, Others	100	52	Surface	Rainfed	230	0.52	Private Land
Hyrige	Ganesha	232	Manually	84	1.50	0.60	Teak, Silver, Hebbevu, Others	100	60	Surface	Rainfed	231	0.60	Private Land
Hyrige	Ramachandregowda	233	Manually	84	1.60	0.64	Teak, Silver, Hebbevu, Others	100	64	Surface	Rainfed	232	0.64	Private Land
Hyrige	Kempanaika	234	Manually	84	1.80	0.72	Teak, Silver, Hebbevu, Others	100	72	Surface	Rainfed	233	0.72	Private Land
Hyrige	Shantakumari	235	Manually	84	1.10	0.44	Teak, Silver, Hebbevu, Others	100	44	Surface	Rainfed	234	0.44	Private Land
Hyrige	Jayamma	236	Manually	84	1.40	0.56	Teak, Silver, Hebbevu, Others	100	56	Surface	Rainfed	235	0.56	Private Land
Hyrige	Nanjanaika	237	Manually	84	0.60	0.24	Teak, Silver, Hebbevu, Others	100	24	Surface	Rainfed	236	0.24	Private Land
Hyrige	Thimmayya	238	Manually	84	0.81	0.32	Teak, Silver, Hebbevu, Others	100	32	Surface	Rainfed	237	0.32	Private Land
Hyrige	Marakanaika	239	Manually	84	0.84	0.34	Teak, Silver, Hebbevu, Others	100	34	Surface	Rainfed	238	0.34	Private Land
Hyrige	Puttaswamma	240	Manually	84	0.56	0.22	Teak, Silver, Hebbevu, Others	100	22	Surface	Rainfed	239	0.22	Private Land
Hyrige	Madayya	241	Manually	84	0.60	0.24	Teak, Silver, Hebbevu, Others	100	24	Surface	Rainfed	240	0.24	Private Land
Hyrige	Appajappa	242	Manually	84	0.24	0.10	Teak, Silver, Hebbevu, Others	100	10	Surface	Rainfed	241	0.10	Private Land
Hyrige	Chinswamy	243	Manually	84	0.61	0.24	Teak, Silver, Hebbevu, Others	100	24	Surface	Rainfed	242	0.24	Private Land
Hyrige	Kamamma	244	Manually	84	0.61	0.24	Teak, Silver, Hebbevu, Others	100	24	Surface	Rainfed	243	0.24	Private Land
Hyrige	Maramma	245	Manually	84	0.28	0.11	Teak, Silver, Hebbevu, Others	100	11	Surface	Rainfed	244	0.11	Private Land
Hyrige	Devamma	246	Manually	84	0.65	0.26	Teak, Silver, Hebbevu, Others	100	26	Surface	Rainfed	245	0.26	Private Land
Hyrige	Chikveeramma	247	Manually	84	0.65	0.26	Teak, Silver, Hebbevu, Others	100	26	Surface	Rainfed	246	0.26	Private Land
Hyrige	Srikantayya	248	Manually	84	0.34	0.14	Teak, Silver, Hebbevu, Others	100	14	Surface	Rainfed	247	0.14	Private Land
Hyrige	Bhaskara	249	Manually	84	0.14	0.06	Teak, Silver, Hebbevu, Others	100	6	Surface	Rainfed	248	0.06	Private Land
Hyrige	Nanjundayya	250	Manually	84	0.80	0.32	Teak, Silver, Hebbevu, Others	100	32	Surface	Rainfed	249	0.32	Private Land
Hyrige	Muddamma	251	Manually	84	0.50	0.20	Teak, Silver, Hebbevu, Others	100	20	Surface	Rainfed	250	0.20	Private Land
Hyrige	Madashetty	252	Manually	84	0.60	0.24	Teak, Silver, Hebbevu, Others	100	24	Surface	Rainfed	251	0.24	Private Land
Hyrige	Vasegowda	253	Manually	84	0.12	0.05	Teak, Silver, Hebbevu, Others	100	5	Surface	Rainfed	252	0.05	Private Land
Hyrige	Putamma	254	Manually	84	0.25	0.10	Teak, Silver, Hebbevu, Others	100	10	Surface	Rainfed	253	0.10	Private Land
Hyrige	Devamma	255	Manually	84	0.65	0.26	Teak, Silver, Hebbevu, Others	100	26	Surface	Rainfed	254	0.26	Private Land
Hyrige	Sidnaika	256	Manually	84	0.30	0.12	Teak, Silver, Hebbevu, Others	100	12	Surface	Rainfed	255	0.12	Private Land
Hyrige	Siddegowda	257	Manually	84	0.31	0.12	Teak, Silver, Hebbevu, Others	100	12	Surface	Rainfed	256	0.12	Private Land
Hyrige	Sarkari Gomala	258	Manually	84	11.60	4.64	Teak, Silver, Hebbevu, Others	100	464	Surface	Rainfed	257	4.64	Private Land
Hyrige	Sunanda	259	Manually	84	2.10	0.84	Teak, Silver, Hebbevu, Others	100	84	Surface	Rainfed	258	0.84	Private Land

Village Name	Farmer Name:	Farmer Code	Rate Type (Manually/Machinery)	Survey No:	Total Area (Ha.)	Proposed Area (Ha.)	Activity/Model/Plant/ Crop Name :	Number of Plants Per Ha	No. of plants	Method of Irrigation (Drip/Ring/Surf ace)	Source of Irrigation (Canal/Rainfed/W ell)	Area as per Type Of Land (Ha.)		Ownership of Land (Community Land/ Private Land/Other Land)
												Waste Land	Cultivable	
Hyrige	Sukramma	260	Manually	84	2.10	0.84	Teak, Silver, Hebbevu, Others	100	84	Surface	Rainfed	259	0.84	Private Land
Hyrige	Raju	261	Manually	84	2.10	0.84	Teak, Silver, Hebbevu, Others	100	84	Surface	Rainfed	260	0.84	Private Land
Hyrige	Muddayya	262	Manually	84	2.10	0.84	Teak, Silver, Hebbevu, Others	100	84	Surface	Rainfed	261	0.84	Private Land
Hyrige	Malemadayya	263	Manually	84	2.10	0.84	Teak, Silver, Hebbevu, Others	100	84	Surface	Rainfed	262	0.84	Private Land
Hyrige	Haalamma	264	Manually	84	2.10	0.84	Teak, Silver, Hebbevu, Others	100	84	Surface	Rainfed	263	0.84	Private Land
Hyrige	Sharada	265	Manually	84	2.10	0.84	Teak, Silver, Hebbevu, Others	100	84	Surface	Rainfed	264	0.84	Private Land
Hyrige	Chayadevi	266	Manually	84	2.10	0.84	Teak, Silver, Hebbevu, Others	100	84	Surface	Rainfed	265	0.84	Private Land
Hyrige	Jayalakshamma	267	Manually	84	2.10	0.84	Teak, Silver, Hebbevu, Others	100	84	Surface	Rainfed	266	0.84	Private Land
Hyrige	Kalyanamma	268	Manually	84	2.10	0.84	Teak, Silver, Hebbevu, Others	100	84	Surface	Rainfed	267	0.84	Private Land
Hyrige	Mahesha	269	Manually	84	2.10	0.84	Teak, Silver, Hebbevu, Others	100	84	Surface	Rainfed	268	0.84	Private Land
Hyrige	Madayya	270	Manually	84	2.10	0.84	Teak, Silver, Hebbevu, Others	100	84	Surface	Rainfed	269	0.84	Private Land
Hyrige	Kempanaika	271	Manually	84	2.10	0.84	Teak, Silver, Hebbevu, Others	100	84	Surface	Rainfed	270	0.84	Private Land
Hyrige	Jayamma	272	Manually	84	2.10	0.84	Teak, Silver, Hebbevu, Others	100	84	Surface	Rainfed	271	0.84	Private Land
Hyrige	Santhosha	273	Manually	84	2.10	0.84	Teak, Silver, Hebbevu, Others	100	84	Surface	Rainfed	272	0.84	Private Land
Hyrige	Santhayamma	274	Manually	84	2.10	0.84	Teak, Silver, Hebbevu, Others	100	84	Surface	Rainfed	273	0.84	Private Land
Hyrige	Siddamma	275	Manually	84	2.10	0.84	Teak, Silver, Hebbevu, Others	100	84	Surface	Rainfed	274	0.84	Private Land
Hyrige	Puttamma	276	Manually	84	2.10	0.84	Teak, Silver, Hebbevu, Others	100	84	Surface	Rainfed	275	0.84	Private Land
Hyrige	Sidnaika	277	Manually	84	2.10	0.84	Teak, Silver, Hebbevu, Others	100	84	Surface	Rainfed	276	0.84	Private Land
Hyrige	Channamma	278	Manually	84	2.10	0.84	Teak, Silver, Hebbevu, Others	100	84	Surface	Rainfed	277	0.84	Private Land
Hyrige	Lakshmi	279	Manually	84	2.10	0.84	Teak, Silver, Hebbevu, Others	100	84	Surface	Rainfed	278	0.84	Private Land
Hyrige	Byrappa	280	Manually	84	2.10	0.84	Teak, Silver, Hebbevu, Others	100	84	Surface	Rainfed	279	0.84	Private Land
Hyrige	Ganesha	281	Manually	84	2.10	0.84	Teak, Silver, Hebbevu, Others	100	84	Surface	Rainfed	280	0.84	Private Land
Hyrige	Krishna	282	Manually	84	2.10	0.84	Teak, Silver, Hebbevu, Others	100	84	Surface	Rainfed	281	0.84	Private Land
Hyrige	Puttaraju	283	Manually	84	2.10	0.84	Teak, Silver, Hebbevu, Others	100	84	Surface	Rainfed	282	0.84	Private Land
Hyrige	Shivraju	284	Manually	84	2.45	0.98	Teak, Silver, Hebbevu, Others	100	98	Surface	Rainfed	283	0.98	Private Land
Hyrige	Nagraju	285	Manually	84	2.10	0.84	Teak, Silver, Hebbevu, Others	100	84	Surface	Rainfed	284	0.84	Private Land
Hyrige	Haalamma	286	Manually	84	2.10	0.84	Teak, Silver, Hebbevu, Others	100	84	Surface	Rainfed	285	0.84	Private Land
Hyrige	Nagamma	287	Manually	84	2.10	0.84	Teak, Silver, Hebbevu, Others	100	84	Surface	Rainfed	286	0.84	Private Land
Hyrige	Jayamma	288	Manually	84	2.10	0.84	Teak, Silver, Hebbevu, Others	100	84	Surface	Rainfed	287	0.84	Private Land
Hyrige	Shivalingraju	289	Manually	84	2.10	0.84	Teak, Silver, Hebbevu, Others	100	84	Surface	Rainfed	288	0.84	Private Land
Hyrige	Ratnamma	290	Manually	84	2.10	0.84	Teak, Silver, Hebbevu, Others	100	84	Surface	Rainfed	289	0.84	Private Land
Hyrige	Lakshamma	291	Manually	84	0.81	0.32	Teak, Silver, Hebbevu, Others	100	32	Surface	Rainfed	290	0.32	Private Land
Hyrige	Somanna	292	Manually	84	0.81	0.32	Teak, Silver, Hebbevu, Others	100	32	Surface	Rainfed	291	0.32	Private Land
Hyrige	Shivnanjamma	293	Manually	84	0.81	0.32	Teak, Silver, Hebbevu, Others	100	32	Surface	Rainfed	292	0.32	Private Land
Hyrige	Putthayamma	294	Manually	84	0.81	0.32	Teak, Silver, Hebbevu, Others	100	32	Surface	Rainfed	293	0.32	Private Land
Hyrige	Nanjundmurthy	295	Manually	84	0.81	0.32	Teak, Silver, Hebbevu, Others	100	32	Surface	Rainfed	294	0.32	Private Land
Hyrige	Shivmachamma	296	Manually	84	0.81	0.32	Teak, Silver, Hebbevu, Others	100	32	Surface	Rainfed	295	0.32	Private Land
Hyrige	Putmadamma	297	Manually	85	0.51	0.20	Teak, Silver, Hebbevu, Others	100	20	Surface	Rainfed	296	0.20	Private Land
Hyrige	Kendganappa	298	Manually	85	0.23	0.09	Teak, Silver, Hebbevu, Others	100	9	Surface	Rainfed	297	0.09	Private Land
Hyrige	Shivrudrappa	299	Manually	85	1.34	0.54	Teak, Silver, Hebbevu, Others	100	54	Surface	Rainfed	298	0.54	Private Land
Hyrige	Madevappa	300	Manually	85	1.34	0.54	Teak, Silver, Hebbevu, Others	100	54	Surface	Rainfed	299	0.54	Private Land
Hyrige	Akkamadevamma	301	Manually	85	1.34	0.54	Teak, Silver, Hebbevu, Others	100	54	Surface	Rainfed	300	0.54	Private Land
Hyrige	Girisha	302	Manually	85	1.34	0.54	Teak, Silver, Hebbevu, Others	100	54	Surface	Rainfed	301	0.54	Private Land
Hyrige	Halagappa	303	Manually	85	1.71	0.68	Teak, Silver, Hebbevu, Others	100	68	Surface	Rainfed	302	0.68	Private Land
Hyrige	Mahadevamma	304	Manually	85	1.71	0.68	Teak, Silver, Hebbevu, Others	100	68	Surface	Rainfed	303	0.68	Private Land
Hyrige	Malagamma	305	Manually	85	1.71	0.68	Teak, Silver, Hebbevu, Others	100	68	Surface	Rainfed	304	0.68	Private Land
Hyrige	Nagaratna	306	Manually	85	1.71	0.68	Teak, Silver, Hebbevu, Others	100	68	Surface	Rainfed	305	0.68	Private Land
Hyrige	Nagaratna	307	Manually	85	0.41	0.16	Teak, Silver, Hebbevu, Others	100	16	Surface	Rainfed	306	0.16	Private Land
Hyrige	Madamma	308	Manually	85	0.41	0.16	Teak, Silver, Hebbevu, Others	100	16	Surface	Rainfed	307	0.16	Private Land
Hyrige	Ratnamma	309	Manually	85	0.71	0.28	Teak, Silver, Hebbevu, Others	100	28	Surface	Rainfed	308	0.28	Private Land
Hyrige	Neelamma	310	Manually	85	1.06	0.42	Teak, Silver, Hebbevu, Others	100	42	Surface	Rainfed	309	0.42	Private Land
Hyrige	Nagaratnamma	311	Manually	86	3.67	1.47	Teak, Silver, Hebbevu, Others	100	147	Surface	Rainfed	310	1.47	Private Land
Hyrige	Nagaratnamma	312	Manually	86	3.67	1.47	Teak, Silver, Hebbevu, Others	100	147	Surface	Rainfed	311	1.47	Private Land
Hyrige	Shylajailagovan	313	Manually	86	1.08	0.43	Teak, Silver, Hebbevu, Others	100	43	Surface	Rainfed	312	0.43	Private Land
Hyrige	Sharat	314	Manually	86	2.71	1.08	Teak, Silver, Hebbevu, Others	100	108	Surface	Rainfed	313	1.08	Private Land
Hyrige	Gopalayya	315	Manually	87	1.71	0.68	Teak, Silver, Hebbevu, Others	100	68	Surface	Rainfed	314	0.68	Private Land
Hyrige	Ramanna	316	Manually	87	1.71	0.68	Teak, Silver, Hebbevu, Others	100	68	Surface	Rainfed	315	0.68	Private Land
Hyrige	Narsegowda	317	Manually	87	1.71	0.68	Teak, Silver, Hebbevu, Others	100	68	Surface	Rainfed	316	0.68	Private Land
Hyrige	Channamma	318	Manually	87	1.02	0.41	Teak, Silver, Hebbevu, Others	100	41	Surface	Rainfed	317	0.41	Private Land
Hyrige	Ganesha	319	Manually	87	1.02	0.41	Teak, Silver, Hebbevu, Others	100	41	Surface	Rainfed	318	0.41	Private Land
Hyrige	Krishna	320	Manually	87	1.02	0.41	Teak, Silver, Hebbevu, Others	100	41	Surface	Rainfed	319	0.41	Private Land
Hyrige	Rajamma	321	Manually	87	0.41	0.16	Teak, Silver, Hebbevu, Others	100	16	Surface	Rainfed	320	0.16	Private Land
Hyrige	Deviramma	322	Manually	87	0.31	0.12	Teak, Silver, Hebbevu, Others	100	12	Surface	Rainfed	321	0.12	Private Land
Hyrige	Muniyamma	323	Manually	87	0.37	0.15	Teak, Silver, Hebbevu, Others	100	15	Surface	Rainfed	322	0.15	Private Land
Hyrige	Ratnamma	324	Manually	87	0.41	0.16	Teak, Silver, Hebbevu, Others	100	16	Surface	Rainfed	323	0.16	Private Land
Hyrige	Deviramma	325	Manually	88	0.13	0.05	Teak, Silver, Hebbevu, Others	100	5	Surface	Rainfed	324	0.05	Private Land
Hyrige	Kempalamma	326	Manually	88	0.41	0.16	Teak, Silver, Hebbevu, Others	100	16	Surface	Rainfed	325	0.16	Private Land

Village Name	Farmer Name:	Farmer Code	Rate Type (Manually/Machinery)	Survey No:	Total Area (Ha.)	Proposed Area (Ha.)	Activity/Model/Plant/Crop Name :	Number of Plants Per Ha	No. of plants	Method of Irrigation (Drip/Ring/Surface)	Source of Irrigation (Canal/Rainfed/Well)	Area as per Type Of Land (Ha.)		Ownership of Land (Community Land/Private Land/Other Land)
												Waste Land	Cultivable	
Hyrige	Prema	327	Manually	89	0.28	0.11	Teak, Silver, Hebbvu, Others	100	11	Surface	Rainfed	326	0.11	Private Land
Hyrige	Kempamani	328	Manually	89	0.41	0.16	Teak, Silver, Hebbvu, Others	100	16	Surface	Rainfed	327	0.16	Private Land
Hyrige	Deviramma	329	Manually	89	0.27	0.11	Teak, Silver, Hebbvu, Others	100	11	Surface	Rainfed	328	0.11	Private Land
Hyrige	Nanjappa	330	Manually	90	0.52	0.21	Teak, Silver, Hebbvu, Others	100	21	Surface	Rainfed	329	0.21	Private Land
Hyrige	Yashodamma	331	Manually	90	0.31	0.12	Teak, Silver, Hebbvu, Others	100	12	Surface	Rainfed	330	0.12	Private Land
Hyrige	Nanjundayya	332	Manually	90	0.51	0.20	Teak, Silver, Hebbvu, Others	100	20	Surface	Rainfed	331	0.20	Private Land
Hyrige	Mangalamma	333	Manually	91	0.87	0.35	Teak, Silver, Hebbvu, Others	100	35	Surface	Rainfed	332	0.35	Private Land
Hyrige	Shivappa	334	Manually	91	0.81	0.32	Teak, Silver, Hebbvu, Others	100	32	Surface	Rainfed	333	0.32	Private Land
Hyrige	Kamallamma	335	Manually	93	1.03	0.41	Teak, Silver, Hebbvu, Others	100	41	Surface	Rainfed	334	0.41	Private Land
Hyrige	Nagaratna	336	Manually	94	0.91	0.36	Teak, Silver, Hebbvu, Others	100	36	Surface	Rainfed	335	0.36	Private Land
Hyrige	Nagamma	337	Manually	94	0.62	0.25	Teak, Silver, Hebbvu, Others	100	25	Surface	Rainfed	336	0.25	Private Land
Hyrige	Channappa	338	Manually	94	0.50	0.20	Teak, Silver, Hebbvu, Others	100	20	Surface	Rainfed	337	0.20	Private Land
Hyrige	Geetha	339	Manually	95	1.54	0.62	Teak, Silver, Hebbvu, Others	100	62	Surface	Rainfed	338	0.62	Private Land
Hyrige	Rajshekar	340	Manually	96	2.21	0.88	Teak, Silver, Hebbvu, Others	100	88	Surface	Rainfed	339	0.88	Private Land
Hyrige	Shivkumar	341	Manually	96	0.12	0.05	Teak, Silver, Hebbvu, Others	100	5	Surface	Rainfed	340	0.05	Private Land
Hyrige	Nagamma	342	Manually	96	0.61	0.24	Teak, Silver, Hebbvu, Others	100	24	Surface	Rainfed	341	0.24	Private Land
Hyrige	Bhagya	343	Manually	96	0.81	0.32	Teak, Silver, Hebbvu, Others	100	32	Surface	Rainfed	342	0.32	Private Land
Hyrige	Parvathamma	344	Manually	97	0.91	0.36	Teak, Silver, Hebbvu, Others	100	36	Surface	Rainfed	343	0.36	Private Land
Hyrige	Madegowda	345	Manually	98	1.33	0.53	Teak, Silver, Hebbvu, Others	100	53	Surface	Rainfed	344	0.53	Private Land
Hyrige	Nagaraja	346	Manually	98	2.31	0.92	Teak, Silver, Hebbvu, Others	100	92	Surface	Rainfed	345	0.92	Private Land
Hyrige	Kannelal	347	Manually	99	1.23	0.49	Teak, Silver, Hebbvu, Others	100	49	Surface	Rainfed	346	0.49	Private Land
Doddakereyuru	Siddarajamma	348	Manually	51	1.18	0.47	Teak, Silver, Hebbvu, Others	100	47	Surface	Rainfed	347	0.47	Private Land
Doddakereyuru	Mallikarjuna	349	Manually	57	2.40	0.96	Teak, Silver, Hebbvu, Others	100	96	Surface	Rainfed	348	0.96	Private Land
Doddakereyuru	Aruna Gaadi	350	Manually	57	2.40	0.96	Teak, Silver, Hebbvu, Others	100	96	Surface	Rainfed	349	0.96	Private Land
Doddakereyuru	Mahesha	351	Manually	57	2.40	0.96	Teak, Silver, Hebbvu, Others	100	96	Surface	Rainfed	350	0.96	Private Land
Doddakereyuru	Sannaya	352	Manually	58	2.40	0.96	Teak, Silver, Hebbvu, Others	100	96	Surface	Rainfed	351	0.96	Private Land
Doddakereyuru	Siddarajamma	353	Manually	58	2.40	0.96	Teak, Silver, Hebbvu, Others	100	96	Surface	Rainfed	352	0.96	Private Land
Doddakereyuru	Amruta	354	Manually	58	2.40	0.96	Teak, Silver, Hebbvu, Others	100	96	Surface	Rainfed	353	0.96	Private Land
Doddakereyuru	Harisha	355	Manually	58	2.40	0.96	Teak, Silver, Hebbvu, Others	100	96	Surface	Rainfed	354	0.96	Private Land
Doddakereyuru	Nagesha	356	Manually	58	2.40	0.96	Teak, Silver, Hebbvu, Others	100	96	Surface	Rainfed	355	0.96	Private Land
Doddakereyuru	Lakshmanegowda	357	Manually	59	1.20	0.48	Teak, Silver, Hebbvu, Others	100	48	Surface	Rainfed	356	0.48	Private Land
Doddakereyuru	Chinnaswamy	358	Manually	59	1.13	0.45	Teak, Silver, Hebbvu, Others	100	45	Surface	Rainfed	357	0.45	Private Land
Doddakereyuru	Chinnaswamy	359	Manually	59	1.21	0.48	Teak, Silver, Hebbvu, Others	100	48	Surface	Rainfed	358	0.48	Private Land
Doddakereyuru	Lakshamma	360	Manually	59	3.00	1.20	Teak, Silver, Hebbvu, Others	100	120	Surface	Rainfed	359	1.20	Private Land
Doddakereyuru	Jayalakshmi	361	Manually	73	0.41	0.16	Teak, Silver, Hebbvu, Others	100	16	Surface	Rainfed	360	0.16	Private Land
Doddakereyuru	Sujatha	362	Manually	73	0.45	0.18	Teak, Silver, Hebbvu, Others	100	18	Surface	Rainfed	361	0.18	Private Land
Doddakereyuru	C K Abhi And Chinnu	363	Manually	75	2.26	0.90	Teak, Silver, Hebbvu, Others	100	90	Surface	Rainfed	362	0.90	Private Land
Doddakereyuru	Ramesha	364	Manually	77	0.41	0.16	Teak, Silver, Hebbvu, Others	100	16	Surface	Rainfed	363	0.16	Private Land
Doddakereyuru	Kendaqanachari	365	Manually	77	0.82	0.33	Teak, Silver, Hebbvu, Others	100	33	Surface	Rainfed	364	0.33	Private Land
Doddakereyuru	Rajegowda	366	Manually	77	0.46	0.18	Teak, Silver, Hebbvu, Others	100	18	Surface	Rainfed	365	0.18	Private Land
Doddakereyuru	Manjula	367	Manually	78	0.59	0.24	Teak, Silver, Hebbvu, Others	100	24	Surface	Rainfed	366	0.24	Private Land
Doddakereyuru	Yogegowda	368	Manually	79	1.33	0.53	Teak, Silver, Hebbvu, Others	100	53	Surface	Rainfed	367	0.53	Private Land
Doddakereyuru	Shivkumar	369	Manually	84	1.20	0.48	Teak, Silver, Hebbvu, Others	100	48	Surface	Rainfed	368	0.48	Private Land
Doddakereyuru	Sarkari Beelu	370	Manually	84	0.52	0.21	Teak, Silver, Hebbvu, Others	100	21	Surface	Rainfed	369	0.21	Private Land
Doddakereyuru	Shivakumar	371	Manually	84	1.20	0.48	Teak, Silver, Hebbvu, Others	100	48	Surface	Rainfed	370	0.48	Private Land
Doddakereyuru	Ashok	372	Manually	84	1.20	0.48	Teak, Silver, Hebbvu, Others	100	48	Surface	Rainfed	371	0.48	Private Land
Doddakereyuru	Chinnappa	373	Manually	85	1.34	0.54	Teak, Silver, Hebbvu, Others	100	54	Surface	Rainfed	372	0.54	Private Land
Doddakereyuru	Sarkari Beelu	374	Manually	88	1.39	0.56	Teak, Silver, Hebbvu, Others	100	56	Surface	Rainfed	373	0.56	Private Land
Doddakereyuru	Kendamma	375	Manually	88	0.41	0.16	Teak, Silver, Hebbvu, Others	100	16	Surface	Rainfed	374	0.16	Private Land
Doddakereyuru	Mallashetty	376	Manually	89	2.59	1.04	Teak, Silver, Hebbvu, Others	100	104	Surface	Rainfed	375	1.04	Private Land
Doddakereyuru	Manchayya	377	Manually	89	1.60	0.64	Teak, Silver, Hebbvu, Others	100	64	Surface	Rainfed	376	0.64	Private Land
Doddakereyuru	Kempayya	378	Manually	89	0.81	0.32	Teak, Silver, Hebbvu, Others	100	32	Surface	Rainfed	377	0.32	Private Land
Doddakereyuru	Kalayya	379	Manually	89	0.81	0.32	Teak, Silver, Hebbvu, Others	100	32	Surface	Rainfed	378	0.32	Private Land
Doddakereyuru	Krishnayya	380	Manually	89	0.81	0.32	Teak, Silver, Hebbvu, Others	100	32	Surface	Rainfed	379	0.32	Private Land
Doddakereyuru	Shivanna	381	Manually	89	0.81	0.32	Teak, Silver, Hebbvu, Others	100	32	Surface	Rainfed	380	0.32	Private Land
Doddakereyuru	Nagayya	382	Manually	89	0.81	0.32	Teak, Silver, Hebbvu, Others	100	32	Surface	Rainfed	381	0.32	Private Land
Doddakereyuru	Sannaswamy	383	Manually	89	0.81	0.32	Teak, Silver, Hebbvu, Others	100	32	Surface	Rainfed	382	0.32	Private Land
Doddakereyuru	Venkataramanaika	384	Manually	89	0.81	0.32	Teak, Silver, Hebbvu, Others	100	32	Surface	Rainfed	383	0.32	Private Land
Doddakereyuru	Doddanaika	385	Manually	89	0.81	0.32	Teak, Silver, Hebbvu, Others	100	32	Surface	Rainfed	384	0.32	Private Land
Doddakereyuru	Venkatashetty	386	Manually	89	0.82	0.33	Teak, Silver, Hebbvu, Others	100	33	Surface	Rainfed	385	0.33	Private Land
Doddakereyuru	Chikkananjayya	387	Manually	89	0.81	0.32	Teak, Silver, Hebbvu, Others	100	32	Surface	Rainfed	386	0.32	Private Land
Doddakereyuru	Marakanaika	388	Manually	89	0.81	0.32	Teak, Silver, Hebbvu, Others	100	32	Surface	Rainfed	387	0.32	Private Land
Doddakereyuru	Boregowda	389	Manually	89	0.81	0.32	Teak, Silver, Hebbvu, Others	100	32	Surface	Rainfed	388	0.32	Private Land
Doddakereyuru	Siddamma	390	Manually	89	0.81	0.32	Teak, Silver, Hebbvu, Others	100	32	Surface	Rainfed	389	0.32	Private Land
Doddakereyuru	Kodinaika	391	Manually	89	0.81	0.32	Teak, Silver, Hebbvu, Others	100	32	Surface	Rainfed	390	0.32	Private Land
Doddakereyuru	Sakamma	392	Manually	89	0.81	0.32	Teak, Silver, Hebbvu, Others	100	32	Surface	Rainfed	391	0.32	Private Land



Village Name	Farmer Name:	Farmer Code	Rate Type (Manually/Machinery)	Survey No:	Total Area (Ha.)	Proposed Area (Ha.)	Activity/Model/Plant/Crop Name :	Number of Plants Per Ha	No. of plants	Method of Irrigation (Drip/Ring/Surface)	Source of Irrigation (Canal/Rainfed/Well)	Area as per Type Of Land (Ha.)		Ownership of Land (Community Land/Private Land/Other Land)
												Waste Land	Cultivable	
Doddakereyuru	Venkatamma	393	Manually	89	0.81	0.32	Teak, Silver, Hebbavu, Others	100	32	Surface	Rainfed	392	0.32	Private Land
Doddakereyuru	Muddayya	394	Manually	89	0.81	0.32	Teak, Silver, Hebbavu, Others	100	32	Surface	Rainfed	393	0.32	Private Land
Doddakereyuru	Malemadayya	395	Manually	89	0.81	0.32	Teak, Silver, Hebbavu, Others	100	32	Surface	Rainfed	394	0.32	Private Land
Doddakereyuru	Chikmadayya	396	Manually	89	0.81	0.32	Teak, Silver, Hebbavu, Others	100	32	Surface	Rainfed	395	0.32	Private Land
Doddakereyuru	Javarashetty	397	Manually	89	0.81	0.32	Teak, Silver, Hebbavu, Others	100	32	Surface	Rainfed	396	0.32	Private Land
Doddakereyuru	Govindashetty	398	Manually	89	0.81	0.32	Teak, Silver, Hebbavu, Others	100	32	Surface	Rainfed	397	0.32	Private Land
Doddakereyuru	Venkatashetty	399	Manually	89	0.81	0.32	Teak, Silver, Hebbavu, Others	100	32	Surface	Rainfed	398	0.32	Private Land
Doddakereyuru	Krishnamadegowda	400	Manually	89	0.81	0.32	Teak, Silver, Hebbavu, Others	100	32	Surface	Rainfed	399	0.32	Private Land
Doddakereyuru	Ningamma	401	Manually	89	0.81	0.32	Teak, Silver, Hebbavu, Others	100	32	Surface	Rainfed	400	0.32	Private Land
Doddakereyuru	Sakamma	402	Manually	89	0.81	0.32	Teak, Silver, Hebbavu, Others	100	32	Surface	Rainfed	401	0.32	Private Land
Doddakereyuru	Javarashetty	403	Manually	89	0.81	0.32	Teak, Silver, Hebbavu, Others	100	32	Surface	Rainfed	402	0.32	Private Land
Doddakereyuru	Krishnamdegowda	404	Manually	89	1.41	0.56	Teak, Silver, Hebbavu, Others	100	56	Surface	Rainfed	403	0.56	Private Land
Doddakereyuru	Kalaiah	405	Manually	89	0.81	0.32	Teak, Silver, Hebbavu, Others	100	32	Surface	Rainfed	404	0.32	Private Land
Doddakereyuru	Deviramma	406	Manually	89	0.31	0.12	Teak, Silver, Hebbavu, Others	100	12	Surface	Rainfed	405	0.12	Private Land
Doddakereyuru	Dinesh H K	407	Manually	89	0.31	0.12	Teak, Silver, Hebbavu, Others	100	12	Surface	Rainfed	406	0.12	Private Land
Doddakereyuru	Jayalakshma	408	Manually	89	2.61	1.04	Teak, Silver, Hebbavu, Others	100	104	Surface	Rainfed	407	1.04	Private Land
Doddakereyuru	Kodinaika	409	Manually	89	1.81	0.72	Teak, Silver, Hebbavu, Others	100	72	Surface	Rainfed	408	0.72	Private Land
Doddakereyuru	Rajappa	410	Manually	89	0.81	0.32	Teak, Silver, Hebbavu, Others	100	32	Surface	Rainfed	409	0.32	Private Land
Doddakereyuru	Ningamma	411	Manually	89	0.81	0.32	Teak, Silver, Hebbavu, Others	100	32	Surface	Rainfed	410	0.32	Private Land
Doddakereyuru	Daasegowda	412	Manually	89	0.81	0.32	Teak, Silver, Hebbavu, Others	100	32	Surface	Rainfed	411	0.32	Private Land
Doddakereyuru	Krishnegowda	413	Manually	89	0.81	0.32	Teak, Silver, Hebbavu, Others	100	32	Surface	Rainfed	412	0.32	Private Land
Doddakereyuru	Saraswati	414	Manually	89	0.81	0.32	Teak, Silver, Hebbavu, Others	100	32	Surface	Rainfed	413	0.32	Private Land
Doddakereyuru	Kendaganappa	415	Manually	89	0.81	0.32	Teak, Silver, Hebbavu, Others	100	32	Surface	Rainfed	414	0.32	Private Land
Doddakereyuru	Chikkanaika	416	Manually	89	0.82	0.33	Teak, Silver, Hebbavu, Others	100	33	Surface	Rainfed	415	0.33	Private Land
Doddakereyuru	Mallanaika	417	Manually	89	0.82	0.33	Teak, Silver, Hebbavu, Others	100	33	Surface	Rainfed	416	0.33	Private Land
Doddakereyuru	Basavanaika	418	Manually	89	1.21	0.48	Teak, Silver, Hebbavu, Others	100	48	Surface	Rainfed	417	0.48	Private Land
Doddakereyuru	Kalawamanika	419	Manually	89	1.24	0.50	Teak, Silver, Hebbavu, Others	100	50	Surface	Rainfed	418	0.50	Private Land
Doddakereyuru	Channamadayya	420	Manually	89	0.85	0.34	Teak, Silver, Hebbavu, Others	100	34	Surface	Rainfed	419	0.34	Private Land
Doddakereyuru	Papamma	421	Manually	89	0.81	0.32	Teak, Silver, Hebbavu, Others	100	32	Surface	Rainfed	420	0.32	Private Land
Doddakereyuru	Puttamma	422	Manually	89	0.81	0.32	Teak, Silver, Hebbavu, Others	100	32	Surface	Rainfed	421	0.32	Private Land
Doddakereyuru	Ningamma	423	Manually	89	0.81	0.32	Teak, Silver, Hebbavu, Others	100	32	Surface	Rainfed	422	0.32	Private Land
Doddakereyuru	Ningamma	424	Manually	89	0.81	0.32	Teak, Silver, Hebbavu, Others	100	32	Surface	Rainfed	423	0.32	Private Land
Doddakereyuru	Venkataramanaika	425	Manually	89	0.81	0.32	Teak, Silver, Hebbavu, Others	100	32	Surface	Rainfed	424	0.32	Private Land
Doddakereyuru	Siddanaika	426	Manually	89	0.81	0.32	Teak, Silver, Hebbavu, Others	100	32	Surface	Rainfed	425	0.32	Private Land
Doddakereyuru	Javaramma	427	Manually	89	0.81	0.32	Teak, Silver, Hebbavu, Others	100	32	Surface	Rainfed	426	0.32	Private Land
Doddakereyuru	Mahesha	428	Manually	89	0.81	0.32	Teak, Silver, Hebbavu, Others	100	32	Surface	Rainfed	427	0.32	Private Land
Doddakereyuru	Siddaraju	429	Manually	89	0.81	0.32	Teak, Silver, Hebbavu, Others	100	32	Surface	Rainfed	428	0.32	Private Land
Doddakereyuru	Kempamma	430	Manually	89	0.81	0.32	Teak, Silver, Hebbavu, Others	100	32	Surface	Rainfed	429	0.32	Private Land
Doddakereyuru	Syed	431	Manually	89	0.81	0.32	Teak, Silver, Hebbavu, Others	100	32	Surface	Rainfed	430	0.32	Private Land
Doddakereyuru	Gowamma	432	Manually	89	0.81	0.32	Teak, Silver, Hebbavu, Others	100	32	Surface	Rainfed	431	0.32	Private Land
Doddakereyuru	Halagegowda	433	Manually	89	0.81	0.32	Teak, Silver, Hebbavu, Others	100	32	Surface	Rainfed	432	0.32	Private Land
Doddakereyuru	Madegowda	434	Manually	89	0.81	0.32	Teak, Silver, Hebbavu, Others	100	32	Surface	Rainfed	433	0.32	Private Land
Doddakereyuru	Sannegowda	435	Manually	89	0.81	0.32	Teak, Silver, Hebbavu, Others	100	32	Surface	Rainfed	434	0.32	Private Land
Doddakereyuru	Ningamma	436	Manually	89	0.81	0.32	Teak, Silver, Hebbavu, Others	100	32	Surface	Rainfed	435	0.32	Private Land
Doddakereyuru	Papanaika	437	Manually	89	0.81	0.32	Teak, Silver, Hebbavu, Others	100	32	Surface	Rainfed	436	0.32	Private Land
Doddakereyuru	Kariqowda	438	Manually	89	0.81	0.32	Teak, Silver, Hebbavu, Others	100	32	Surface	Rainfed	437	0.32	Private Land
Doddakereyuru	Sakamma	439	Manually	89	0.81	0.32	Teak, Silver, Hebbavu, Others	100	32	Surface	Rainfed	438	0.32	Private Land
Doddakereyuru	Halagegowda	440	Manually	89	0.81	0.32	Teak, Silver, Hebbavu, Others	100	32	Surface	Rainfed	439	0.32	Private Land
Doddakereyuru	Chikkanaika	441	Manually	89	1.41	0.56	Teak, Silver, Hebbavu, Others	100	56	Surface	Rainfed	440	0.56	Private Land
Doddakereyuru	Kempamma	442	Manually	89	0.81	0.32	Teak, Silver, Hebbavu, Others	100	32	Surface	Rainfed	441	0.32	Private Land
Doddakereyuru	Devalamma	443	Manually	89	1.20	0.48	Teak, Silver, Hebbavu, Others	100	48	Surface	Rainfed	442	0.48	Private Land
Doddakereyuru	Mallamma	444	Manually	89	1.20	0.48	Teak, Silver, Hebbavu, Others	100	48	Surface	Rainfed	443	0.48	Private Land
Doddakereyuru	Kempamma	445	Manually	89	0.81	0.32	Teak, Silver, Hebbavu, Others	100	32	Surface	Rainfed	444	0.32	Private Land
Doddakereyuru	Ninganaika	446	Manually	89	0.81	0.32	Teak, Silver, Hebbavu, Others	100	32	Surface	Rainfed	445	0.32	Private Land
Doddakereyuru	Kudayya	447	Manually	89	0.82	0.33	Teak, Silver, Hebbavu, Others	100	33	Surface	Rainfed	446	0.33	Private Land
Doddakereyuru	Shivabasappa	448	Manually	89	0.82	0.33	Teak, Silver, Hebbavu, Others	100	33	Surface	Rainfed	447	0.33	Private Land
Doddakereyuru	Puttadasayya	449	Manually	89	0.82	0.33	Teak, Silver, Hebbavu, Others	100	33	Surface	Rainfed	448	0.33	Private Land
Doddakereyuru	Chinnamma	450	Manually	89	0.82	0.33	Teak, Silver, Hebbavu, Others	100	33	Surface	Rainfed	449	0.33	Private Land
Doddakereyuru	Madayya	451	Manually	89	0.84	0.34	Teak, Silver, Hebbavu, Others	100	34	Surface	Rainfed	450	0.34	Private Land
Doddakereyuru	Devaalamma	452	Manually	89	1.25	0.50	Teak, Silver, Hebbavu, Others	100	50	Surface	Rainfed	451	0.50	Private Land
Doddakereyuru	Nanjamma	453	Manually	89	1.25	0.50	Teak, Silver, Hebbavu, Others	100	50	Surface	Rainfed	452	0.50	Private Land
Doddakereyuru	Jagadeesha Kumar	454	Manually	89	1.62	0.65	Teak, Silver, Hebbavu, Others	100	65	Surface	Rainfed	453	0.65	Private Land
Doddakereyuru	Guddayya	455	Manually	89	0.84	0.34	Teak, Silver, Hebbavu, Others	100	34	Surface	Rainfed	454	0.34	Private Land
Doddakereyuru	Rangayya	456	Manually	89	0.81	0.32	Teak, Silver, Hebbavu, Others	100	32	Surface	Rainfed	455	0.32	Private Land
Doddakereyuru	Mahadevayya	457	Manually	89	0.82	0.33	Teak, Silver, Hebbavu, Others	100	33	Surface	Rainfed	456	0.33	Private Land
Doddakereyuru	Kariyappa	458	Manually	89	0.81	0.32	Teak, Silver, Hebbavu, Others	100	32	Surface	Rainfed	457	0.32	Private Land

Village Name	Farmer Name:	Farmer Code	Rate Type (Manually/Machinery)	Survey No:	Total Area (Ha.)	Proposed Area (Ha.)	Activity/Model/Plant/Crop Name :	Number of Plants Per Ha	No. of plants	Method of Irrigation (Drip/Ring/Surface)	Source of Irrigation (Canal/Rainfed/Well)	Area as per Type Of Land (Ha.)		Ownership of Land (Community Land/Private Land/Other Land)
												Waste Land	Cultivable	
Doddakereyuru	Nanjamma	459	Manually	89	0.81	0.32	Teak, Silver, Hebbavu, Others	100	32	Surface	Rainfed	458	0.32	Private Land
Doddakereyuru	Nanjamma	460	Manually	89	0.81	0.32	Teak, Silver, Hebbavu, Others	100	32	Surface	Rainfed	459	0.32	Private Land
Doddakereyuru	Siddaraju	461	Manually	89	0.82	0.33	Teak, Silver, Hebbavu, Others	100	33	Surface	Rainfed	460	0.33	Private Land
Doddakereyuru	Mahadevswamy	462	Manually	89	0.82	0.33	Teak, Silver, Hebbavu, Others	100	33	Surface	Rainfed	461	0.33	Private Land
Doddakereyuru	Muniyamma	463	Manually	89	1.21	0.48	Teak, Silver, Hebbavu, Others	100	48	Surface	Rainfed	462	0.48	Private Land
Doddakereyuru	Renuka	464	Manually	89	1.25	0.50	Teak, Silver, Hebbavu, Others	100	50	Surface	Rainfed	463	0.50	Private Land
Doddakereyuru	Chaluvamma	465	Manually	89	0.86	0.34	Teak, Silver, Hebbavu, Others	100	34	Surface	Rainfed	464	0.34	Private Land
Doddakereyuru	Venkategowda	466	Manually	89	0.81	0.32	Teak, Silver, Hebbavu, Others	100	32	Surface	Rainfed	465	0.32	Private Land
Doddakereyuru	Gopyya	467	Manually	89	0.81	0.32	Teak, Silver, Hebbavu, Others	100	32	Surface	Rainfed	466	0.32	Private Land
Doddakereyuru	Mahadevamma	468	Manually	89	1.62	0.65	Teak, Silver, Hebbavu, Others	100	65	Surface	Rainfed	467	0.65	Private Land
Doddakereyuru	Girish	469	Manually	89	1.62	0.65	Teak, Silver, Hebbavu, Others	100	65	Surface	Rainfed	468	0.65	Private Land
Doddakereyuru	Kavita	470	Manually	89	1.62	0.65	Teak, Silver, Hebbavu, Others	100	65	Surface	Rainfed	469	0.65	Private Land
Doddakereyuru	Mahesha	471	Manually	89/19	1.61	0.64	Teak, Silver, Hebbavu, Others	100	64	Surface	Rainfed	470	0.64	Private Land
Doddakereyuru	Boralingayya	472	Manually	89	1.61	0.64	Teak, Silver, Hebbavu, Others	100	64	Surface	Rainfed	471	0.64	Private Land
Doddakereyuru	Somanaika	473	Manually	89	0.81	0.32	Teak, Silver, Hebbavu, Others	100	32	Surface	Rainfed	472	0.32	Private Land
Doddakereyuru	Basavegowda	474	Manually	89	0.81	0.32	Teak, Silver, Hebbavu, Others	100	32	Surface	Rainfed	473	0.32	Private Land
Doddakereyuru	Kariyayya	475	Manually	89	0.81	0.32	Teak, Silver, Hebbavu, Others	100	32	Surface	Rainfed	474	0.32	Private Land
Doddakereyuru	Nanjundayya	476	Manually	89	0.81	0.32	Teak, Silver, Hebbavu, Others	100	32	Surface	Rainfed	475	0.32	Private Land
Doddakereyuru	Manchayya	477	Manually	89	0.81	0.32	Teak, Silver, Hebbavu, Others	100	32	Surface	Rainfed	476	0.32	Private Land
Doddakereyuru	Javaramma	478	Manually	89	0.82	0.33	Teak, Silver, Hebbavu, Others	100	33	Surface	Rainfed	477	0.33	Private Land
Doddakereyuru	Shivarudrappa	479	Manually	89	1.61	0.64	Teak, Silver, Hebbavu, Others	100	64	Surface	Rainfed	478	0.64	Private Land
Doddakereyuru	Rajamma	480	Manually	89	0.82	0.33	Teak, Silver, Hebbavu, Others	100	33	Surface	Rainfed	479	0.33	Private Land
Doddakereyuru	Gopalanaika	481	Manually	89	1.61	0.64	Teak, Silver, Hebbavu, Others	100	64	Surface	Rainfed	480	0.64	Private Land
Doddakereyuru	Nanjamma	482	Manually	89	0.81	0.32	Teak, Silver, Hebbavu, Others	100	32	Surface	Rainfed	481	0.32	Private Land
Doddakereyuru	Lakshamma	483	Manually	89	1.20	0.48	Teak, Silver, Hebbavu, Others	100	48	Surface	Rainfed	482	0.48	Private Land
Doddakereyuru	Shivamma	484	Manually	89	1.21	0.48	Teak, Silver, Hebbavu, Others	100	48	Surface	Rainfed	483	0.48	Private Land
Doddakereyuru	Gowramma	485	Manually	89	0.81	0.32	Teak, Silver, Hebbavu, Others	100	32	Surface	Rainfed	484	0.32	Private Land
Doddakereyuru	Kendaganapa	486	Manually	89	1.21	0.48	Teak, Silver, Hebbavu, Others	100	48	Surface	Rainfed	485	0.48	Private Land
Doddakereyuru	Machanamagamacha	487	Manually	89	1.61	0.64	Teak, Silver, Hebbavu, Others	100	64	Surface	Rainfed	486	0.64	Private Land
Doddakereyuru	Kadaregowda	488	Manually	89	0.81	0.32	Teak, Silver, Hebbavu, Others	100	32	Surface	Rainfed	487	0.32	Private Land
Doddakereyuru	Nanjana Maqa Bora	489	Manually	89	1.61	0.64	Teak, Silver, Hebbavu, Others	100	64	Surface	Rainfed	488	0.64	Private Land
Doddakereyuru	Gopamma	490	Manually	89	1.20	0.48	Teak, Silver, Hebbavu, Others	100	48	Surface	Rainfed	489	0.48	Private Land
Doddakereyuru	Deshayya	491	Manually	89	1.60	0.64	Teak, Silver, Hebbavu, Others	100	64	Surface	Rainfed	490	0.64	Private Land
Doddakereyuru	Chinnaswamy	492	Manually	89	1.60	0.64	Teak, Silver, Hebbavu, Others	100	64	Surface	Rainfed	491	0.64	Private Land
Doddakereyuru	Devamani	493	Manually	89	1.60	0.64	Teak, Silver, Hebbavu, Others	100	64	Surface	Rainfed	492	0.64	Private Land
Doddakereyuru	Mahadevayya	494	Manually	89	1.60	0.64	Teak, Silver, Hebbavu, Others	100	64	Surface	Rainfed	493	0.64	Private Land
Doddakereyuru	Sannayya	495	Manually	89	1.21	0.48	Teak, Silver, Hebbavu, Others	100	48	Surface	Rainfed	494	0.48	Private Land
Doddakereyuru	Shivanna	496	Manually	89	1.20	0.48	Teak, Silver, Hebbavu, Others	100	48	Surface	Rainfed	495	0.48	Private Land
Doddakereyuru	Maralingamma	497	Manually	89	1.21	0.48	Teak, Silver, Hebbavu, Others	100	48	Surface	Rainfed	496	0.48	Private Land
Doddakereyuru	Lakshmi	498	Manually	89	1.20	0.48	Teak, Silver, Hebbavu, Others	100	48	Surface	Rainfed	497	0.48	Private Land
Doddakereyuru	Kumara	499	Manually	89	1.20	0.48	Teak, Silver, Hebbavu, Others	100	48	Surface	Rainfed	498	0.48	Private Land
Doddakereyuru	Narasayya	500	Manually	89	1.60	0.64	Teak, Silver, Hebbavu, Others	100	64	Surface	Rainfed	499	0.64	Private Land
Doddakereyuru	Ramachandra	501	Manually	89	1.60	0.64	Teak, Silver, Hebbavu, Others	100	64	Surface	Rainfed	500	0.64	Private Land
Doddakereyuru	Puttasiddayya	502	Manually	89	0.81	0.32	Teak, Silver, Hebbavu, Others	100	32	Surface	Rainfed	501	0.32	Private Land
Doddakereyuru	Nagamma	503	Manually	89	0.81	0.32	Teak, Silver, Hebbavu, Others	100	32	Surface	Rainfed	502	0.32	Private Land
Doddakereyuru	Ratnamma	504	Manually	89	0.81	0.32	Teak, Silver, Hebbavu, Others	100	32	Surface	Rainfed	503	0.32	Private Land
Doddakereyuru	Mahadevu	505	Manually	89	1.61	0.64	Teak, Silver, Hebbavu, Others	100	64	Surface	Rainfed	504	0.64	Private Land
Doddakereyuru	Pushpadatta	506	Manually	90	0.24	0.10	Teak, Silver, Hebbavu, Others	100	10	Surface	Rainfed	505	0.10	Private Land
Doddakereyuru	Siddaramu	507	Manually	91	0.24	0.10	Teak, Silver, Hebbavu, Others	100	10	Surface	Rainfed	506	0.10	Private Land
Doddakereyuru	Siddashetty	508	Manually	92	0.15	0.06	Teak, Silver, Hebbavu, Others	100	6	Surface	Rainfed	507	0.06	Private Land
Doddakereyuru	Shivamma	509	Manually	93	0.21	0.08	Teak, Silver, Hebbavu, Others	100	8	Surface	Rainfed	508	0.08	Private Land
Doddakereyuru	Shivanna Naika	510	Manually	100	0.16	0.06	Teak, Silver, Hebbavu, Others	100	6	Surface	Rainfed	509	0.06	Private Land
Doddakereyuru	Vasanth Kumar	511	Manually	100	0.18	0.07	Teak, Silver, Hebbavu, Others	100	7	Surface	Rainfed	510	0.07	Private Land
Doddakereyuru	Siddanaika	512	Manually	101	0.21	0.08	Teak, Silver, Hebbavu, Others	100	8	Surface	Rainfed	511	0.08	Private Land
Doddakereyuru	Sheeranaika	513	Manually	102	0.41	0.16	Teak, Silver, Hebbavu, Others	100	16	Surface	Rainfed	512	0.16	Private Land
Doddakereyuru	Beeramma	514	Manually	103	0.21	0.08	Teak, Silver, Hebbavu, Others	100	8	Surface	Rainfed	513	0.08	Private Land
Doddakereyuru	Chikkadevamma	515	Manually	104	0.19	0.08	Teak, Silver, Hebbavu, Others	100	8	Surface	Rainfed	514	0.08	Private Land
Doddakereyuru	Vishnu	516	Manually	105	0.10	0.04	Teak, Silver, Hebbavu, Others	100	4	Surface	Rainfed	515	0.04	Private Land
Doddakereyuru	Bettamma	517	Manually	106	0.18	0.07	Teak, Silver, Hebbavu, Others	100	7	Surface	Rainfed	516	0.07	Private Land
Doddakereyuru	Eeshwara	518	Manually	107	0.28	0.11	Teak, Silver, Hebbavu, Others	100	11	Surface	Rainfed	517	0.11	Private Land
Doddakereyuru	Ashoka	519	Manually	108	0.34	0.14	Teak, Silver, Hebbavu, Others	100	14	Surface	Rainfed	518	0.14	Private Land
Doddakereyuru	Siddayya	520	Manually	109	0.41	0.16	Teak, Silver, Hebbavu, Others	100	16	Surface	Rainfed	519	0.16	Private Land
Doddakereyuru	Halagamma	521	Manually	116	0.08	0.03	Teak, Silver, Hebbavu, Others	100	3	Surface	Rainfed	520	0.03	Private Land
Doddakereyuru	Thimmegowda	522	Manually	117	0.45	0.18	Teak, Silver, Hebbavu, Others	100	18	Surface	Rainfed	521	0.18	Private Land
Doddakereyuru	Manchayya	523	Manually	119	0.06	0.02	Teak, Silver, Hebbavu, Others	100	2	Surface	Rainfed	522	0.02	Private Land
Doddakereyuru	Narsanaika	524	Manually	120	0.49	0.20	Teak, Silver, Hebbavu, Others	100	20	Surface	Rainfed	523	0.20	Private Land

Village Name	Farmer Name:	Farmer Code	Rate Type (Manually/Machinery)	Survey No:	Total Area (Ha.)	Proposed Area (Ha.)	Activity/Model/Plant/ Crop Name :	Number of Plants Per Ha	No. of plants	Method of Irrigation (Drip/Ring/Surf ace)	Source of Irrigation (Canal/Rainfed/W ell)	Area as per Type Of Land (Ha.)		Ownership of Land (Community Land/Private Land/Other Land)
												Waste Land	Cultivable	
Doddakereyuru	Sidnaika	525	Manually	121	0.41	0.16	Teak, Silver, Hebbevu, Others	100	16	Surface	Rainfed	524	0.16	Private Land
Doddakereyuru	Shivannanaika	526	Manually	121	0.42	0.17	Teak, Silver, Hebbevu, Others	100	17	Surface	Rainfed	525	0.17	Private Land
Doddakereyuru	Sheeramma	527	Manually	121	0.43	0.17	Teak, Silver, Hebbevu, Others	100	17	Surface	Rainfed	526	0.17	Private Land
Doddakereyuru	Somanna	528	Manually	89	0.31	0.12	Teak, Silver, Hebbevu, Others	100	12	Surface	Rainfed	527	0.12	Private Land
Doddakereyuru	Shivanna	529	Manually	89	0.41	0.16	Teak, Silver, Hebbevu, Others	100	16	Surface	Rainfed	528	0.16	Private Land
Doddakereyuru	Maralingamma	530	Manually	89	0.21	0.08	Teak, Silver, Hebbevu, Others	100	8	Surface	Rainfed	529	0.08	Private Land
Doddakereyuru	Narasayya	531	Manually	89	0.60	0.24	Teak, Silver, Hebbevu, Others	100	24	Surface	Rainfed	530	0.24	Private Land
Doddakereyuru	Ramachandra	532	Manually	89	1.60	0.64	Teak, Silver, Hebbevu, Others	100	64	Surface	Rainfed	531	0.64	Private Land
Doddakereyuru	Puttasiddayya	533	Manually	89	0.81	0.32	Teak, Silver, Hebbevu, Others	100	32	Surface	Rainfed	532	0.32	Private Land
Doddakereyuru	Mahadevu	534	Manually	89	0.61	0.24	Teak, Silver, Hebbevu, Others	100	24	Surface	Rainfed	533	0.24	Private Land
Doddakereyuru	Siddashetty	535	Manually	92	0.15	0.06	Teak, Silver, Hebbevu, Others	100	6	Surface	Rainfed	534	0.06	Private Land
Doddakereyuru	Shivamma	536	Manually	93	0.21	0.08	Teak, Silver, Hebbevu, Others	100	8	Surface	Rainfed	535	0.08	Private Land
Doddakereyuru	Shivanna Naika	537	Manually	100	0.16	0.06	Teak, Silver, Hebbevu, Others	100	6	Surface	Rainfed	536	0.06	Private Land
Doddakereyuru	Vasanth Kumar	538	Manually	100	0.18	0.07	Teak, Silver, Hebbevu, Others	100	7	Surface	Rainfed	537	0.07	Private Land
Doddakereyuru	Siddanaika	539	Manually	101	0.21	0.08	Teak, Silver, Hebbevu, Others	100	8	Surface	Rainfed	538	0.08	Private Land
Doddakereyuru	Sheeranaika	540	Manually	102	0.41	0.16	Teak, Silver, Hebbevu, Others	100	16	Surface	Rainfed	539	0.16	Private Land
Doddakereyuru	Beeramma	541	Manually	103	0.21	0.08	Teak, Silver, Hebbevu, Others	100	8	Surface	Rainfed	540	0.08	Private Land
Doddakereyuru	Chikkadevamma	542	Manually	104	0.19	0.08	Teak, Silver, Hebbevu, Others	100	8	Surface	Rainfed	541	0.08	Private Land
Doddakereyuru	Vishnu	543	Manually	105	0.10	0.04	Teak, Silver, Hebbevu, Others	100	4	Surface	Rainfed	542	0.04	Private Land
Doddakereyuru	Bettamma	544	Manually	106	0.18	0.07	Teak, Silver, Hebbevu, Others	100	7	Surface	Rainfed	543	0.07	Private Land
Doddakereyuru	Eeshwara	545	Manually	107	0.28	0.11	Teak, Silver, Hebbevu, Others	100	11	Surface	Rainfed	544	0.11	Private Land
Doddakereyuru	Ashoka	546	Manually	108	0.34	0.14	Teak, Silver, Hebbevu, Others	100	14	Surface	Rainfed	545	0.14	Private Land
Doddakereyuru	Siddayya	547	Manually	109	0.41	0.16	Teak, Silver, Hebbevu, Others	100	16	Surface	Rainfed	546	0.16	Private Land
Doddakereyuru	Madegowda	548	Manually	115	0.08	0.03	Teak, Silver, Hebbevu, Others	100	3	Surface	Rainfed	547	0.03	Private Land
Doddakereyuru	Halagamma	549	Manually	116	0.82	0.33	Teak, Silver, Hebbevu, Others	100	33	Surface	Rainfed	548	0.33	Private Land
Doddakereyuru	Thimmegowda	550	Manually	117	0.45	0.18	Teak, Silver, Hebbevu, Others	100	18	Surface	Rainfed	549	0.18	Private Land
Doddakereyuru	Chikkagowda	551	Manually	118	0.25	0.10	Teak, Silver, Hebbevu, Others	100	10	Surface	Rainfed	550	0.10	Private Land
Doddakereyuru	Manchayya	552	Manually	119	0.61	0.24	Teak, Silver, Hebbevu, Others	100	24	Surface	Rainfed	551	0.24	Private Land
Doddakereyuru	Sidnaika	553	Manually	121	0.41	0.16	Teak, Silver, Hebbevu, Others	100	16	Surface	Rainfed	552	0.16	Private Land
Doddakereyuru	Shivannanaika	554	Manually	121	1.00	0.40	Teak, Silver, Hebbevu, Others	100	40	Surface	Rainfed	553	0.40	Private Land
Doddakereyuru	Sheeramma	555	Manually	121	0.43	0.17	Teak, Silver, Hebbevu, Others	100	17	Surface	Rainfed	554	0.17	Private Land
Chotnahalli	Basavraju	556	Manually	28	0.12	0.05	Teak, Silver, Hebbevu, Others	100	5	Surface	Rainfed	555	0.05	Private Land
Chotnahalli	Nagappa	557	Manually	37	0.16	0.06	Teak, Silver, Hebbevu, Others	100	6	Surface	Rainfed	556	0.06	Private Land
Chamanahalli	Puttamma	558	Manually	45	1.20	0.48	Teak, Silver, Hebbevu, Others	100	48	Surface	Rainfed	557	0.48	Private Land
Chamanahalli	Kushalabhovi	559	Manually	45/1	1.20	0.48	Teak, Silver, Hebbevu, Others	100	48	Surface	Rainfed	558	0.48	Private Land
Chamanahalli	Ganaveerachari	560	Manually	45/1	2.20	0.88	Teak, Silver, Hebbevu, Others	100	88	Surface	Rainfed	559	0.88	Private Land
Chamanahalli	Prabhavathi	561	Manually	45/1	1.20	0.48	Teak, Silver, Hebbevu, Others	100	48	Surface	Rainfed	560	0.48	Private Land
Chamanahalli	Laxmanashetty	562	Manually	45/1	1.20	0.48	Teak, Silver, Hebbevu, Others	100	48	Surface	Rainfed	561	0.48	Private Land
Chamanahalli	Siddasheety	563	Manually	45/1	1.20	0.48	Teak, Silver, Hebbevu, Others	100	48	Surface	Rainfed	562	0.48	Private Land
Chamanahalli	Basavanna	564	Manually	45/2	1.20	0.48	Teak, Silver, Hebbevu, Others	100	48	Surface	Rainfed	563	0.48	Private Land
Chamanahalli	Shivanna	565	Manually	44/2	0.52	0.21	Teak, Silver, Hebbevu, Others	100	21	Surface	Rainfed	564	0.21	Private Land
Chamanahalli	Siddappa	566	Manually	44/3	0.52	0.21	Teak, Silver, Hebbevu, Others	100	21	Surface	Rainfed	565	0.21	Private Land
Chamanahalli	Mahadevappa	567	Manually	44/4	0.50	0.20	Teak, Silver, Hebbevu, Others	100	20	Surface	Rainfed	566	0.20	Private Land
Chamanahalli	Mahadevappa	568	Manually	43	0.80	0.32	Teak, Silver, Hebbevu, Others	100	32	Surface	Rainfed	567	0.32	Private Land
Chamanahalli	Nagamma	569	Manually	42/1	1.20	0.48	Teak, Silver, Hebbevu, Others	100	48	Surface	Rainfed	568	0.48	Private Land
Chamanahalli	Shivamma	570	Manually	42/2	1.20	0.48	Teak, Silver, Hebbevu, Others	100	48	Surface	Rainfed	569	0.48	Private Land
Chamanahalli	Kendaganappa	571	Manually	40	0.54	0.22	Teak, Silver, Hebbevu, Others	100	22	Surface	Rainfed	570	0.22	Private Land
Chamanahalli	Mahadevappa	572	Manually	47	1.20	0.48	Teak, Silver, Hebbevu, Others	100	48	Surface	Rainfed	571	0.48	Private Land
Chamanahalli	Devamani	573	Manually	47	1.20	0.48	Teak, Silver, Hebbevu, Others	100	48	Surface	Rainfed	572	0.48	Private Land
Chamanahalli	B Siddappa	574	Manually	47	1.20	0.48	Teak, Silver, Hebbevu, Others	100	48	Surface	Rainfed	573	0.48	Private Land
Chamanahalli	Gawamma	575	Manually	47	1.20	0.48	Teak, Silver, Hebbevu, Others	100	48	Surface	Rainfed	574	0.48	Private Land
Chamanahalli	Shivamma	576	Manually	47	1.20	0.48	Teak, Silver, Hebbevu, Others	100	48	Surface	Rainfed	575	0.48	Private Land
Chamanahalli	Kempamma	577	Manually	47	1.20	0.48	Teak, Silver, Hebbevu, Others	100	48	Surface	Rainfed	576	0.48	Private Land
Chamanahalli	Bokkappa	578	Manually	48	0.80	0.32	Teak, Silver, Hebbevu, Others	100	32	Surface	Rainfed	577	0.32	Private Land
Chamanahalli	Prakasha	579	Manually	49	1.74	0.70	Teak, Silver, Hebbevu, Others	100	70	Surface	Rainfed	578	0.70	Private Land
Chamanahalli	Nigamani	580	Manually	49	0.80	0.32	Teak, Silver, Hebbevu, Others	100	32	Surface	Rainfed	579	0.32	Private Land
Chamanahalli	Nigarajappa	581	Manually	49	0.30	0.12	Teak, Silver, Hebbevu, Others	100	12	Surface	Rainfed	580	0.12	Private Land
Chamanahalli	Chinnaswamy	582	Manually	49	0.40	0.16	Teak, Silver, Hebbevu, Others	100	16	Surface	Rainfed	581	0.16	Private Land
Chamanahalli	Laxmidevi	583	Manually	46/2	0.20	0.08	Teak, Silver, Hebbevu, Others	100	8	Surface	Rainfed	582	0.08	Private Land
Chamanahalli	Anitha	584	Manually	46/4	0.14	0.06	Teak, Silver, Hebbevu, Others	100	6	Surface	Rainfed	583	0.06	Private Land
Chamanahalli	Uma	585	Manually	46/6	0.40	0.16	Teak, Silver, Hebbevu, Others	100	16	Surface	Rainfed	584	0.16	Private Land
Chamanahalli	Anitha	586	Manually	46/9	1.20	0.48	Teak, Silver, Hebbevu, Others	100	48	Surface	Rainfed	585	0.48	Private Land
Chamanahalli	Kendappa	587	Manually	50/1	0.12	0.05	Teak, Silver, Hebbevu, Others	100	5	Surface	Rainfed	586	0.05	Private Land
Chamanahalli	Meri puspa	588	Manually	50/2	0.80	0.32	Teak, Silver, Hebbevu, Others	100	32	Surface	Rainfed	587	0.32	Private Land
Chamanahalli	Selvi	589	Manually	50/3	0.80	0.32	Teak, Silver, Hebbevu, Others	100	32	Surface	Rainfed	588	0.32	Private Land
Chamanahalli	Madu	590	Manually	50/4	0.80	0.32	Teak, Silver, Hebbevu, Others	100	32	Surface	Rainfed	589	0.32	Private Land
Chamanahalli	Gajendrakumar	591	Manually	6*1	1.00	0.40	Teak, Silver, Hebbevu, Others	100	40	Surface	Rainfed	590	0.40	Private Land

Village Name	Farmer Name:	Farmer Code	Rate Type (Manually/Machinery)	Survey No:	Total Area (Ha.)	Proposed Area (Ha.)	Activity/Model/Plant/Crop Name :	Number of Plants Per Ha	No. of plants	Method of Irrigation (Drip/Ring/Surface)	Source of Irrigation (Canal/Rainfed/Well)	Area as per Type Of Land (Ha.)		Ownership of Land (Community Land/Private Land/Other Land)
												Waste Land	Cultivable	
Chamanahalli	Sudamani	592	Manually	6*3	0.88	0.35	Teak, Silver, Hebbavu, Others	100	35	Surface	Rainfed	591	0.35	Private Land
Chamanahalli	Mallesha	593	Manually	4*1	0.44	0.18	Teak, Silver, Hebbavu, Others	100	18	Surface	Rainfed	592	0.18	Private Land
Chamanahalli	Chinnamma	594	Manually	4*2	0.92	0.37	Teak, Silver, Hebbavu, Others	100	37	Surface	Rainfed	593	0.37	Private Land
Chamanahalli	Hethegowda	595	Manually	4*3	0.40	0.16	Teak, Silver, Hebbavu, Others	100	16	Surface	Rainfed	594	0.16	Private Land
Chamanahalli	Gowamma	596	Manually	2	0.30	0.12	Teak, Silver, Hebbavu, Others	100	12	Surface	Rainfed	595	0.12	Private Land
Chamanahalli	Sathishkumar	597	Manually	3	1.00	0.40	Teak, Silver, Hebbavu, Others	100	40	Surface	Rainfed	596	0.40	Private Land
Chamanahalli	Devegowda	598	Manually	39/1	0.82	0.33	Teak, Silver, Hebbavu, Others	100	33	Surface	Rainfed	597	0.33	Private Land
Chamanahalli	Kumara	599	Manually	39/2	2.00	0.80	Teak, Silver, Hebbavu, Others	100	80	Surface	Rainfed	598	0.80	Private Land
Chamanahalli	Ravindra	600	Manually	39/3	0.80	0.32	Teak, Silver, Hebbavu, Others	100	32	Surface	Rainfed	599	0.32	Private Land
Chamanahalli	Ravindra	601	Manually	39/4	2.00	0.80	Teak, Silver, Hebbavu, Others	100	80	Surface	Rainfed	600	0.80	Private Land
Chamanahalli	Nagaraju	602	Manually	38/1	0.88	0.35	Teak, Silver, Hebbavu, Others	100	35	Surface	Rainfed	601	0.35	Private Land
Chamanahalli	Renuka	603	Manually	38/2	0.92	0.37	Teak, Silver, Hebbavu, Others	100	37	Surface	Rainfed	602	0.37	Private Land
Chamanahalli	Krishnappa	604	Manually	37/1,37/2	2.40	0.96	Teak, Silver, Hebbavu, Others	100	96	Surface	Rainfed	603	0.96	Private Land
Chamanahalli	Padma	605	Manually	37/3	0.52	0.21	Teak, Silver, Hebbavu, Others	100	21	Surface	Rainfed	604	0.21	Private Land
Chamanahalli	Krishnappa	606	Manually	37/4	0.82	0.33	Teak, Silver, Hebbavu, Others	100	33	Surface	Rainfed	605	0.33	Private Land
Chamanahalli	Jayaram	607	Manually	36	2.00	0.80	Teak, Silver, Hebbavu, Others	100	80	Surface	Rainfed	606	0.80	Private Land
Chamanahalli	Jayaram	608	Manually	35/1 35/2	2.80	1.12	Teak, Silver, Hebbavu, Others	100	112	Surface	Rainfed	607	1.12	Private Land
Chamanahalli	Rathnamma	609	Manually	34/1	1.00	0.40	Teak, Silver, Hebbavu, Others	100	40	Surface	Rainfed	608	0.40	Private Land
Chamanahalli	Manjula	610	Manually	34/2	0.88	0.35	Teak, Silver, Hebbavu, Others	100	35	Surface	Rainfed	609	0.35	Private Land
Chamanahalli	Chinnamma	611	Manually	34/3	0.40	0.16	Teak, Silver, Hebbavu, Others	100	16	Surface	Rainfed	610	0.16	Private Land
Chamanahalli	Somegowda	612	Manually	33/1	0.88	0.35	Teak, Silver, Hebbavu, Others	100	35	Surface	Rainfed	611	0.35	Private Land
Chamanahalli	Govindaraju	613	Manually	33/2	0.80	0.32	Teak, Silver, Hebbavu, Others	100	32	Surface	Rainfed	612	0.32	Private Land
Chamanahalli	Thimmaya	614	Manually	32	1.72	0.69	Teak, Silver, Hebbavu, Others	100	69	Surface	Rainfed	613	0.69	Private Land
Chamanahalli	Nigarajappa	615	Manually	31/1	1.00	0.40	Teak, Silver, Hebbavu, Others	100	40	Surface	Rainfed	614	0.40	Private Land
Chamanahalli	Niqappa	616	Manually	31/2	1.00	0.40	Teak, Silver, Hebbavu, Others	100	40	Surface	Rainfed	615	0.40	Private Land
Chamanahalli	Madevaswamy	617	Manually	31/3	0.82	0.33	Teak, Silver, Hebbavu, Others	100	33	Surface	Rainfed	616	0.33	Private Land
Chamanahalli	Madevaswamy	618	Manually	14/1	0.40	0.16	Teak, Silver, Hebbavu, Others	100	16	Surface	Rainfed	617	0.16	Private Land
Chamanahalli	Sunandamma	619	Manually	14/2	1.34	0.54	Teak, Silver, Hebbavu, Others	100	54	Surface	Rainfed	618	0.54	Private Land
Chamanahalli	Niqappa	620	Manually	14/3	0.40	0.16	Teak, Silver, Hebbavu, Others	100	16	Surface	Rainfed	619	0.16	Private Land
Chamanahalli	Mariswamy nayaka	621	Manually	13/1	1.00	0.40	Teak, Silver, Hebbavu, Others	100	40	Surface	Rainfed	620	0.40	Private Land
Chamanahalli	Sunandamma	622	Manually	13/2	0.82	0.33	Teak, Silver, Hebbavu, Others	100	33	Surface	Rainfed	621	0.33	Private Land
Chamanahalli	Sunandamma	623	Manually	15/1	2.00	0.80	Teak, Silver, Hebbavu, Others	100	80	Surface	Rainfed	622	0.80	Private Land
Chamanahalli	Girish	624	Manually	15/3	0.40	0.16	Teak, Silver, Hebbavu, Others	100	16	Surface	Rainfed	623	0.16	Private Land
Chamanahalli	Mahadevappa	625	Manually	29	0.10	0.04	Teak, Silver, Hebbavu, Others	100	4	Surface	Rainfed	624	0.04	Private Land
Chamanahalli	Sushila	626	Manually	28/2	1.32	0.53	Teak, Silver, Hebbavu, Others	100	53	Surface	Rainfed	625	0.53	Private Land
Chamanahalli	Swamy	627	Manually	27/1	0.60	0.24	Teak, Silver, Hebbavu, Others	100	24	Surface	Rainfed	626	0.24	Private Land
Chamanahalli	Chandrappa	628	Manually	27/2	0.50	0.20	Teak, Silver, Hebbavu, Others	100	20	Surface	Rainfed	627	0.20	Private Land
Chamanahalli	Sankara	629	Manually	27/3	0.52	0.21	Teak, Silver, Hebbavu, Others	100	21	Surface	Rainfed	628	0.21	Private Land
Chamanahalli	Gowamma	630	Manually	25/1	2.00	0.80	Teak, Silver, Hebbavu, Others	100	80	Surface	Rainfed	629	0.80	Private Land
Chamanahalli	Sushila	631	Manually	25/2	0.40	0.16	Teak, Silver, Hebbavu, Others	100	16	Surface	Rainfed	630	0.16	Private Land
Chamanahalli	Thangaraja	632	Manually	25/3	0.10	0.04	Teak, Silver, Hebbavu, Others	100	4	Surface	Rainfed	631	0.04	Private Land
Chamanahalli	Gowamma	633	Manually	25/4	0.10	0.04	Teak, Silver, Hebbavu, Others	100	4	Surface	Rainfed	632	0.04	Private Land
Chamanahalli	Srinivasgowda	634	Manually	26/1	1.00	0.40	Teak, Silver, Hebbavu, Others	100	40	Surface	Rainfed	633	0.40	Private Land
Chamanahalli	Kendaganappa	635	Manually	26/2	0.40	0.16	Teak, Silver, Hebbavu, Others	100	16	Surface	Rainfed	634	0.16	Private Land
Chamanahalli	Putta javaramma	636	Manually	26/3	0.60	0.24	Teak, Silver, Hebbavu, Others	100	24	Surface	Rainfed	635	0.24	Private Land
Chamanahalli	Vanitha	637	Manually	26/4	1.50	0.60	Teak, Silver, Hebbavu, Others	100	60	Surface	Rainfed	636	0.60	Private Land
Chamanahalli	Srinivasa	638	Manually	26/5	1.50	0.60	Teak, Silver, Hebbavu, Others	100	60	Surface	Rainfed	637	0.60	Private Land
Chamanahalli	Mahadevappa	639	Manually	23/1	3.74	1.50	Teak, Silver, Hebbavu, Others	100	150	Surface	Rainfed	638	1.50	Private Land
Chamanahalli	Hanumabovi	640	Manually	7	1.00	0.40	Teak, Silver, Hebbavu, Others	100	40	Surface	Rainfed	639	0.40	Private Land
Chamanahalli	Mallannachari	641	Manually	21	2.00	0.80	Teak, Silver, Hebbavu, Others	100	80	Surface	Rainfed	640	0.80	Private Land
Chamanahalli	Chinnaputtama	642	Manually	21	1.70	0.68	Teak, Silver, Hebbavu, Others	100	68	Surface	Rainfed	641	0.68	Private Land
Chamanahalli	Kempamma	643	Manually	21	2.10	0.84	Teak, Silver, Hebbavu, Others	100	84	Surface	Rainfed	642	0.84	Private Land
Chamanahalli	Mangalamma	644	Manually	21	0.80	0.32	Teak, Silver, Hebbavu, Others	100	32	Surface	Rainfed	643	0.32	Private Land
Chamanahalli	Mahaevamma	645	Manually	21	0.90	0.36	Teak, Silver, Hebbavu, Others	100	36	Surface	Rainfed	644	0.36	Private Land
Chamanahalli	Basappa	646	Manually	21	0.40	0.16	Teak, Silver, Hebbavu, Others	100	16	Surface	Rainfed	645	0.16	Private Land
Chamanahalli	Javarajappa	647	Manually	21	0.54	0.22	Teak, Silver, Hebbavu, Others	100	22	Surface	Rainfed	646	0.22	Private Land
Chamanahalli	Nanjachari	648	Manually	21	0.80	0.32	Teak, Silver, Hebbavu, Others	100	32	Surface	Rainfed	647	0.32	Private Land
Chamanahalli	Puttaswamachari	649	Manually	21	0.60	0.24	Teak, Silver, Hebbavu, Others	100	24	Surface	Rainfed	648	0.24	Private Land
Chamanahalli	Rajappa	650	Manually	21	0.70	0.28	Teak, Silver, Hebbavu, Others	100	28	Surface	Rainfed	649	0.28	Private Land
Chamanahalli	Amujama	651	Manually	21	0.60	0.24	Teak, Silver, Hebbavu, Others	100	24	Surface	Rainfed	650	0.24	Private Land
Chamanahalli	Kenchappa	652	Manually	21	0.80	0.32	Teak, Silver, Hebbavu, Others	100	32	Surface	Rainfed	651	0.32	Private Land
Chamanahalli	Sannaswamy	653	Manually	21	1.00	0.40	Teak, Silver, Hebbavu, Others	100	40	Surface	Rainfed	652	0.40	Private Land
Chamanahalli	Javarajappa	654	Manually	21	0.40	0.16	Teak, Silver, Hebbavu, Others	100	16	Surface	Rainfed	653	0.16	Private Land
Chamanahalli	Basappa	655	Manually	21	1.00	0.40	Teak, Silver, Hebbavu, Others	100	40	Surface	Rainfed	654	0.40	Private Land
Chamanahalli	Nagamma	656	Manually	21	1.00	0.40	Teak, Silver, Hebbavu, Others	100	40	Surface	Rainfed	655	0.40	Private Land
Chamanahalli	Santhakumari	657	Manually	21	0.41	0.16	Teak, Silver, Hebbavu, Others	100	16	Surface	Rainfed	656	0.16	Private Land
Doddakereyuru	Siddaramu	658	Manually	91/1	1.00	0.40	Teak, Silver, Hebbavu, Others	100	40	Surface	Rainfed	657	0.40	Private Land

Village Name	Farmer Name:	Farmer Code	Rate Type (Manually/Machinery)	Survey No:	Total Area (Ha.)	Proposed Area (Ha.)	Activity/Model/Plant/ Crop Name :	Number of Plants Per Ha	No. of plants	Method of Irrigation (Drip/Ring/Surface)	Source of Irrigation (Canal/Rainfed/Well)	Area as per Type Of Land (Ha.)		Ownership of Land (Community Land/Private Land/Other Land)
												Waste Land	Cultivable	
Doddakereyuru	Shivaraju	659	Manually	91/2	1.10	0.44	Teak, Silver, Hebbvu, Others	100	44	Surface	Rainfed	658	0.44	Private Land
Doddakereyuru	Somashekara	660	Manually	91/3A	1.40	0.56	Teak, Silver, Hebbvu, Others	100	56	Surface	Rainfed	659	0.56	Private Land
Doddakereyuru	Umakumari	661	Manually	91/3B	1.60	0.64	Teak, Silver, Hebbvu, Others	100	64	Surface	Rainfed	660	0.64	Private Land
Doddakereyuru	Siddasetty	662	Manually	92/1	1.20	0.48	Teak, Silver, Hebbvu, Others	100	48	Surface	Rainfed	661	0.48	Private Land
Doddakereyuru	Shivamma	663	Manually	92/2	0.80	0.32	Teak, Silver, Hebbvu, Others	100	32	Surface	Rainfed	662	0.32	Private Land
Doddakereyuru	Kendappa	664	Manually	92/3	0.80	0.32	Teak, Silver, Hebbvu, Others	100	32	Surface	Rainfed	663	0.32	Private Land
Doddakereyuru	Somanna	665	Manually	92/4	1.00	0.40	Teak, Silver, Hebbvu, Others	100	40	Surface	Rainfed	664	0.40	Private Land
Doddakereyuru	Kendappa	666	Manually	92/5	0.10	0.04	Teak, Silver, Hebbvu, Others	100	4	Surface	Rainfed	665	0.04	Private Land
Doddakereyuru	Nagamma	667	Manually	95/1	1.32	0.53	Teak, Silver, Hebbvu, Others	100	53	Surface	Rainfed	666	0.53	Private Land
Doddakereyuru	Puttamma	668	Manually	95/2	0.40	0.16	Teak, Silver, Hebbvu, Others	100	16	Surface	Rainfed	667	0.16	Private Land
Doddakereyuru	Nagamma	669	Manually	97/1	2.00	0.80	Teak, Silver, Hebbvu, Others	100	80	Surface	Rainfed	668	0.80	Private Land
Doddakereyuru	Lelavathi	670	Manually	97/3 ,97/4	0.60	0.24	Teak, Silver, Hebbvu, Others	100	24	Surface	Rainfed	669	0.24	Private Land
Doddakereyuru	Ashoka	671	Manually	108/1	0.50	0.20	Teak, Silver, Hebbvu, Others	100	20	Surface	Rainfed	670	0.20	Private Land
Doddakereyuru	Savitha	672	Manually	108/2	0.40	0.16	Teak, Silver, Hebbvu, Others	100	16	Surface	Rainfed	671	0.16	Private Land
Doddakereyuru	Eswarappa	673	Manually	107/* ,107/1	1.00	0.40	Teak, Silver, Hebbvu, Others	100	40	Surface	Rainfed	672	0.40	Private Land
Doddakereyuru	Guruswamy	674	Manually	107/2	0.60	0.24	Teak, Silver, Hebbvu, Others	100	24	Surface	Rainfed	673	0.24	Private Land
Doddakereyuru	Somashekara	675	Manually	82/1	0.50	0.20	Teak, Silver, Hebbvu, Others	100	20	Surface	Rainfed	674	0.20	Private Land
Doddakereyuru	Mahadevegowda	676	Manually	82/3	0.40	0.16	Teak, Silver, Hebbvu, Others	100	16	Surface	Rainfed	675	0.16	Private Land
Doddakereyuru	Swamygowda	677	Manually	83/2	1.00	0.40	Teak, Silver, Hebbvu, Others	100	40	Surface	Rainfed	676	0.40	Private Land
Doddakereyuru	Ashoka	678	Manually	83/3	0.60	0.24	Teak, Silver, Hebbvu, Others	100	24	Surface	Rainfed	677	0.24	Private Land
Doddakereyuru	Shivakumara	679	Manually	84/1	1.00	0.40	Teak, Silver, Hebbvu, Others	100	40	Surface	Rainfed	678	0.40	Private Land
Doddakereyuru	Shivakumara	680	Manually	84/3	1.20	0.48	Teak, Silver, Hebbvu, Others	100	48	Surface	Rainfed	679	0.48	Private Land
Doddakereyuru	Chinnappa	681	Manually	85	0.80	0.32	Teak, Silver, Hebbvu, Others	100	32	Surface	Rainfed	680	0.32	Private Land
Doddakereyuru	Govindegowda	682	Manually	81/1	0.40	0.16	Teak, Silver, Hebbvu, Others	100	16	Surface	Rainfed	681	0.16	Private Land
Doddakereyuru	Somegowda	683	Manually	81/2	0.88	0.35	Teak, Silver, Hebbvu, Others	100	35	Surface	Rainfed	682	0.35	Private Land
Doddakereyuru	Ramesh	684	Manually	81/3	0.90	0.36	Teak, Silver, Hebbvu, Others	100	36	Surface	Rainfed	683	0.36	Private Land
Doddakereyuru	Ramegowda	685	Manually	81/4	0.90	0.36	Teak, Silver, Hebbvu, Others	100	36	Surface	Rainfed	684	0.36	Private Land
Doddakereyuru	Murulidhar	686	Manually	80/1,80/4	1.60	0.64	Teak, Silver, Hebbvu, Others	100	64	Surface	Rainfed	685	0.64	Private Land
Doddakereyuru	Nagaveni	687	Manually	80/2	1.72	0.69	Teak, Silver, Hebbvu, Others	100	69	Surface	Rainfed	686	0.69	Private Land
Doddakereyuru	Chandrashekara	688	Manually	80/3	0.40	0.16	Teak, Silver, Hebbvu, Others	100	16	Surface	Rainfed	687	0.16	Private Land
Doddakereyuru	Mahadevegowda	689	Manually	80/5	1.10	0.44	Teak, Silver, Hebbvu, Others	100	44	Surface	Rainfed	688	0.44	Private Land
Doddakereyuru	Channegowda	690	Manually	87	3.32	1.33	Teak, Silver, Hebbvu, Others	100	133	Surface	Rainfed	689	1.33	Private Land
Doddakereyuru	Laxamma	691	Manually	88/1	1.10	0.44	Teak, Silver, Hebbvu, Others	100	44	Surface	Rainfed	690	0.44	Private Land
Doddakereyuru	Rathnamma	692	Manually	88/2	0.80	0.32	Teak, Silver, Hebbvu, Others	100	32	Surface	Rainfed	691	0.32	Private Land
Doddakereyuru	Niqaraju	693	Manually	88/4	0.40	0.16	Teak, Silver, Hebbvu, Others	100	16	Surface	Rainfed	692	0.16	Private Land
Doddakereyuru	Ramesh	694	Manually	77/1	0.40	0.16	Teak, Silver, Hebbvu, Others	100	16	Surface	Rainfed	693	0.16	Private Land
Doddakereyuru	Kedgannachari	695	Manually	77/2	0.80	0.32	Teak, Silver, Hebbvu, Others	100	32	Surface	Rainfed	694	0.32	Private Land
Doddakereyuru	Rajegowda	696	Manually	77/3	0.40	0.16	Teak, Silver, Hebbvu, Others	100	16	Surface	Rainfed	695	0.16	Private Land
Doddakereyuru	Manjula	697	Manually	78	0.50	0.20	Teak, Silver, Hebbvu, Others	100	20	Surface	Rainfed	696	0.20	Private Land
Doddakereyuru	Yogegowda	698	Manually	79/1	1.10	0.44	Teak, Silver, Hebbvu, Others	100	44	Surface	Rainfed	697	0.44	Private Land
Doddakereyuru	Yogegowda	699	Manually	79/2	1.25	0.50	Teak, Silver, Hebbvu, Others	100	50	Surface	Rainfed	698	0.50	Private Land
Doddakereyuru	Dakshahini	700	Manually	76/1	1.19	0.48	Teak, Silver, Hebbvu, Others	100	48	Surface	Rainfed	699	0.48	Private Land
Doddakereyuru	Yashoda	701	Manually	76/2	0.10	0.04	Teak, Silver, Hebbvu, Others	100	4	Surface	Rainfed	700	0.04	Private Land
Doddakereyuru	Abi	702	Manually	75	1.65	0.66	Teak, Silver, Hebbvu, Others	100	66	Surface	Rainfed	701	0.66	Private Land
Doddakereyuru	Nagaraju	703	Manually	98/1	0.88	0.35	Teak, Silver, Hebbvu, Others	100	35	Surface	Rainfed	702	0.35	Private Land
Doddakereyuru	Lilavathi	704	Manually	98/2	0.88	0.35	Teak, Silver, Hebbvu, Others	100	35	Surface	Rainfed	703	0.35	Private Land
Doddakereyuru	Lilavathi	705	Manually	74/1,74/2,74/3	4.30	1.72	Teak, Silver, Hebbvu, Others	100	172	Surface	Rainfed	704	1.72	Private Land
Doddakereyuru	Srinivasa	706	Manually	1	1.60	0.64	Teak, Silver, Hebbvu, Others	100	64	Surface	Rainfed	705	0.64	Private Land
Doddakereyuru	Annanda	707	Manually	2*1	1.32	0.53	Teak, Silver, Hebbvu, Others	100	53	Surface	Rainfed	706	0.53	Private Land
Doddakereyuru	Nagaraju	708	Manually	2*2	1.20	0.48	Teak, Silver, Hebbvu, Others	100	48	Surface	Rainfed	707	0.48	Private Land
Doddakereyuru	Srinivasa	709	Manually	3*1	1.29	0.52	Teak, Silver, Hebbvu, Others	100	52	Surface	Rainfed	708	0.52	Private Land
Doddakereyuru	Shekar	710	Manually	3*2	0.20	0.08	Teak, Silver, Hebbvu, Others	100	8	Surface	Rainfed	709	0.08	Private Land
Doddakereyuru	Sambulingappa	711	Manually	5*1	0.50	0.20	Teak, Silver, Hebbvu, Others	100	20	Surface	Rainfed	710	0.20	Private Land
Doddakereyuru	Shekar P	712	Manually	5*2, 5*3	1.40	0.56	Teak, Silver, Hebbvu, Others	100	56	Surface	Rainfed	711	0.56	Private Land
Doddakereyuru	Kendagannegowda	713	Manually	5*4	0.40	0.16	Teak, Silver, Hebbvu, Others	100	16	Surface	Rainfed	712	0.16	Private Land
Doddakereyuru	Ananda	714	Manually	6	0.60	0.24	Teak, Silver, Hebbvu, Others	100	24	Surface	Rainfed	713	0.24	Private Land
Doddakereyuru	Ananda	715	Manually	7	0.80	0.32	Teak, Silver, Hebbvu, Others	100	32	Surface	Rainfed	714	0.32	Private Land
Doddakereyuru	Kendagannegowda	716	Manually	8	2.43	0.97	Teak, Silver, Hebbvu, Others	100	97	Surface	Rainfed	715	0.97	Private Land
Doddakereyuru	Sunandamma	717	Manually	9*1	2.00	0.80	Teak, Silver, Hebbvu, Others	100	80	Surface	Rainfed	716	0.80	Private Land
Doddakereyuru	Jayaramu	718	Manually	9*2	0.10	0.04	Teak, Silver, Hebbvu, Others	100	4	Surface	Rainfed	717	0.04	Private Land
Doddakereyuru	Visnu	719	Manually	10	0.88	0.35	Teak, Silver, Hebbvu, Others	100	35	Surface	Rainfed	718	0.35	Private Land
Doddakereyuru	Kavitha	720	Manually	11*1	0.88	0.35	Teak, Silver, Hebbvu, Others	100	35	Surface	Rainfed	719	0.35	Private Land
Doddakereyuru	Nagaraju	721	Manually	11*2	0.50	0.20	Teak, Silver, Hebbvu, Others	100	20	Surface	Rainfed	720	0.20	Private Land
Doddakereyuru	Thimmamma	722	Manually	12	0.50	0.20	Teak, Silver, Hebbvu, Others	100	20	Surface	Rainfed	721	0.20	Private Land
Doddakereyuru	Nagaraju	723	Manually	13*1	0.50	0.20	Teak, Silver, Hebbvu, Others	100	20	Surface	Rainfed	722	0.20	Private Land

Village Name	Farmer Name:	Farmer Code	Rate Type (Manually/Machinery)	Survey No:	Total Area (Ha.)	Proposed Area (Ha.)	Activity/Model/Plant/Crop Name :	Number of Plants Per Ha	No. of plants	Method of Irrigation (Drip/Ring/Surface)	Source of Irrigation (Canal/Rainfed/Well)	Area as per Type Of Land (Ha.)		Ownership of Land (Community Land/Private Land/Other Land)
												Waste Land	Cultivable	
Doddakereyuru	Devegowda	724	Manually	13*2	0.40	0.16	Teak, Silver, Hebbavu, Others	100	16	Surface	Rainfed	723	0.16	Private Land
Doddakereyuru	Kumar D	725	Manually	13*3	0.88	0.35	Teak, Silver, Hebbavu, Others	100	35	Surface	Rainfed	724	0.35	Private Land
Doddakereyuru	Visnu	726	Manually	13*4	0.88	0.35	Teak, Silver, Hebbavu, Others	100	35	Surface	Rainfed	725	0.35	Private Land
Doddakereyuru	Jayaramu	727	Manually	14	1.30	0.52	Teak, Silver, Hebbavu, Others	100	52	Surface	Rainfed	726	0.52	Private Land
Doddakereyuru	Naveen kumar	728	Manually	18*2	0.40	0.16	Teak, Silver, Hebbavu, Others	100	16	Surface	Rainfed	727	0.16	Private Land
Doddakereyuru	Chikkabadrappa	729	Manually	19*1	1.60	0.64	Teak, Silver, Hebbavu, Others	100	64	Surface	Rainfed	728	0.64	Private Land
Doddakereyuru	Basavaraju	730	Manually	19*2	0.40	0.16	Teak, Silver, Hebbavu, Others	100	16	Surface	Rainfed	729	0.16	Private Land
Doddakereyuru	Prabavathi	731	Manually	19*3	0.40	0.16	Teak, Silver, Hebbavu, Others	100	16	Surface	Rainfed	730	0.16	Private Land
Doddakereyuru	Naveen kumar	732	Manually	19*4	0.20	0.08	Teak, Silver, Hebbavu, Others	100	8	Surface	Rainfed	731	0.08	Private Land
Doddakereyuru	Basavegowda	733	Manually	20*1	2.86	1.14	Teak, Silver, Hebbavu, Others	100	114	Surface	Rainfed	732	1.14	Private Land
Doddakereyuru	Chandrashekara	734	Manually	20*2	1.40	0.56	Teak, Silver, Hebbavu, Others	100	56	Surface	Rainfed	733	0.56	Private Land
Doddakereyuru	Basavegowda	735	Manually	20*3	1.40	0.56	Teak, Silver, Hebbavu, Others	100	56	Surface	Rainfed	734	0.56	Private Land
Doddakereyuru	Nagaraju	736	Manually	106	1.00	0.40	Teak, Silver, Hebbavu, Others	100	40	Surface	Rainfed	735	0.40	Private Land
Doddakereyuru	Shivannegowda	737	Manually	46/1	0.20	0.08	Teak, Silver, Hebbavu, Others	100	8	Surface	Rainfed	736	0.08	Private Land
Doddakereyuru	Somegowda	738	Manually	46/2	0.89	0.36	Teak, Silver, Hebbavu, Others	100	36	Surface	Rainfed	737	0.36	Private Land
Doddakereyuru	Mangalamma	739	Manually	44,45	0.91	0.36	Teak, Silver, Hebbavu, Others	100	36	Surface	Rainfed	738	0.36	Private Land
Doddakereyuru	Ambika	740	Manually	47/2	0.80	0.32	Teak, Silver, Hebbavu, Others	100	32	Surface	Rainfed	739	0.32	Private Land
Doddakereyuru	Vimalla	741	Manually	47/3	0.21	0.08	Teak, Silver, Hebbavu, Others	100	8	Surface	Rainfed	740	0.08	Private Land
Doddakereyuru	Chikka nayaka	742	Manually	47/4	0.90	0.36	Teak, Silver, Hebbavu, Others	100	36	Surface	Rainfed	741	0.36	Private Land
Doddakereyuru	Venkatesh gowda	743	Manually	73/1	0.41	0.16	Teak, Silver, Hebbavu, Others	100	16	Surface	Rainfed	742	0.16	Private Land
Doddakereyuru	Dasegowda	744	Manually	73/2	0.65	0.26	Teak, Silver, Hebbavu, Others	100	26	Surface	Rainfed	743	0.26	Private Land
Doddakereyuru	Thimmegowda	745	Manually	73/3	0.41	0.16	Teak, Silver, Hebbavu, Others	100	16	Surface	Rainfed	744	0.16	Private Land
Doddakereyuru	Nagegowda	746	Manually	71	1.00	0.40	Teak, Silver, Hebbavu, Others	100	40	Surface	Rainfed	745	0.40	Private Land
Doddakereyuru	Devamma	747	Manually	72/1	0.30	0.12	Teak, Silver, Hebbavu, Others	100	12	Surface	Rainfed	746	0.12	Private Land
Doddakereyuru	Jayamma	748	Manually	72/2 72/3	0.60	0.24	Teak, Silver, Hebbavu, Others	100	24	Surface	Rainfed	747	0.24	Private Land
Doddakereyuru	Thimmegowda	749	Manually	117	0.60	0.24	Teak, Silver, Hebbavu, Others	100	24	Surface	Rainfed	748	0.24	Private Land
Padukote kaval	Ninganayaka	750	Manually	1*1	1.60	0.64	Teak, Silver, Hebbavu, Others	100	64	Surface	Rainfed	749	0.64	Private Land
Padukote kaval	Basavalinganayaka	751	Manually	1*1	1.60	0.64	Teak, Silver, Hebbavu, Others	100	64	Surface	Rainfed	750	0.64	Private Land
Padukote kaval	Rangaswamy	752	Manually	1*1	0.40	0.16	Teak, Silver, Hebbavu, Others	100	16	Surface	Rainfed	751	0.16	Private Land
Padukote kaval	Channa nayaka	753	Manually	1*1	0.80	0.32	Teak, Silver, Hebbavu, Others	100	32	Surface	Rainfed	752	0.32	Private Land
Padukote kaval	Shilpa	754	Manually	1*1	2.00	0.80	Teak, Silver, Hebbavu, Others	100	80	Surface	Rainfed	753	0.80	Private Land
Padukote kaval	Halagayya	755	Manually	1*1	0.60	0.24	Teak, Silver, Hebbavu, Others	100	24	Surface	Rainfed	754	0.24	Private Land
Padukote kaval	Jothy	756	Manually	1*1	1.00	0.40	Teak, Silver, Hebbavu, Others	100	40	Surface	Rainfed	755	0.40	Private Land
Padukote kaval	Shankare gowda	757	Manually	1*1	1.00	0.40	Teak, Silver, Hebbavu, Others	100	40	Surface	Rainfed	756	0.40	Private Land
Padukote kaval	Narendra	758	Manually	1*1	0.50	0.20	Teak, Silver, Hebbavu, Others	100	20	Surface	Rainfed	757	0.20	Private Land
Padukote kaval	Madegowda	759	Manually	1*1	0.80	0.32	Teak, Silver, Hebbavu, Others	100	32	Surface	Rainfed	758	0.32	Private Land
Padukote kaval	Papanna	760	Manually	1*1	0.60	0.24	Teak, Silver, Hebbavu, Others	100	24	Surface	Rainfed	759	0.24	Private Land
Padukote kaval	Somegowda	761	Manually	1*1	1.00	0.40	Teak, Silver, Hebbavu, Others	100	40	Surface	Rainfed	760	0.40	Private Land
Padukote kaval	Chikkamugge gowda	762	Manually	1*1	1.00	0.40	Teak, Silver, Hebbavu, Others	100	40	Surface	Rainfed	761	0.40	Private Land
Chikka Keruru	Putta thayamma	763	Manually	102	0.92	0.37	Teak, Silver, Hebbavu, Others	100	37	Surface	Rainfed	762	0.37	Private Land
Chikka Keruru	Manjula	764	Manually	104/1, 104/2	1.80	0.72	Teak, Silver, Hebbavu, Others	100	72	Surface	Rainfed	763	0.72	Private Land
Chikka Keruru	Madamma	765	Manually	104/3	1.60	0.64	Teak, Silver, Hebbavu, Others	100	64	Surface	Rainfed	764	0.64	Private Land
Chikka Keruru	Kunta Singarayya	766	Manually	104	0.40	0.16	Teak, Silver, Hebbavu, Others	100	16	Surface	Rainfed	765	0.16	Private Land
Chikka Keruru	Gurumallappa	767	Manually	105/1	0.88	0.35	Teak, Silver, Hebbavu, Others	100	35	Surface	Rainfed	766	0.35	Private Land
Chikka Keruru	Thayamma	768	Manually	105/3	0.80	0.32	Teak, Silver, Hebbavu, Others	100	32	Surface	Rainfed	767	0.32	Private Land
Chikka Keruru	Ramesha	769	Manually	105/3	0.80	0.32	Teak, Silver, Hebbavu, Others	100	32	Surface	Rainfed	768	0.32	Private Land
Chikka Keruru	Kunta Singarayya	770	Manually	105	1.20	0.48	Teak, Silver, Hebbavu, Others	100	48	Surface	Rainfed	769	0.48	Private Land
Chikka Keruru	Shivalingu	771	Manually	106/1	0.88	0.35	Teak, Silver, Hebbavu, Others	100	35	Surface	Rainfed	770	0.35	Private Land
Chikka Keruru	Thulashi	772	Manually	106/2	0.87	0.35	Teak, Silver, Hebbavu, Others	100	35	Surface	Rainfed	771	0.35	Private Land
Chikka Keruru	Govinda nayaka	773	Manually	106/3	1.60	0.64	Teak, Silver, Hebbavu, Others	100	64	Surface	Rainfed	772	0.64	Private Land
Chikka Keruru	Veerabadrappa	774	Manually	107	1.33	0.53	Teak, Silver, Hebbavu, Others	100	53	Surface	Rainfed	773	0.53	Private Land
Chikka Keruru	Ramegowda	775	Manually	108/1	0.88	0.35	Teak, Silver, Hebbavu, Others	100	35	Surface	Rainfed	774	0.35	Private Land
Chikka Keruru	Nagaraju	776	Manually	108/2	2.85	1.14	Teak, Silver, Hebbavu, Others	100	114	Surface	Rainfed	775	1.14	Private Land
Chikka Keruru	Gowamma	777	Manually	108/2	1.00	0.40	Teak, Silver, Hebbavu, Others	100	40	Surface	Rainfed	776	0.40	Private Land
Chikka Keruru	Premamma	778	Manually	108/2	1.00	0.40	Teak, Silver, Hebbavu, Others	100	40	Surface	Rainfed	777	0.40	Private Land
Chikka Keruru	Siddaraju	779	Manually	108/2	1.00	0.40	Teak, Silver, Hebbavu, Others	100	40	Surface	Rainfed	778	0.40	Private Land
Chikka Keruru	Pavithra	780	Manually	108/2	1.00	0.40	Teak, Silver, Hebbavu, Others	100	40	Surface	Rainfed	779	0.40	Private Land
Chikka Keruru	Gorakanatha	781	Manually	108/3, 108/4	0.80	0.32	Teak, Silver, Hebbavu, Others	100	32	Surface	Rainfed	780	0.32	Private Land
Chikka Keruru	c K ravisha	782	Manually	109/1	0.80	0.32	Teak, Silver, Hebbavu, Others	100	32	Surface	Rainfed	781	0.32	Private Land
Chikka Keruru	c k kumara	783	Manually	109/1	0.80	0.32	Teak, Silver, Hebbavu, Others	100	32	Surface	Rainfed	782	0.32	Private Land
Chikka Keruru	Ravindra	784	Manually	109/2	1.20	0.48	Teak, Silver, Hebbavu, Others	100	48	Surface	Rainfed	783	0.48	Private Land
Chikka Keruru	Saannamadamma	785	Manually	109/2	1.20	0.48	Teak, Silver, Hebbavu, Others	100	48	Surface	Rainfed	784	0.48	Private Land
Chikka Keruru	Sivamma	786	Manually	109/3	1.20	0.48	Teak, Silver, Hebbavu, Others	100	48	Surface	Rainfed	785	0.48	Private Land
Chikka Keruru	Basave gowda	787	Manually	109/4	1.20	0.48	Teak, Silver, Hebbavu, Others	100	48	Surface	Rainfed	786	0.48	Private Land
Chikka Keruru	Kullamma	788	Manually	109/5	0.50	0.20	Teak, Silver, Hebbavu, Others	100	20	Surface	Rainfed	787	0.20	Private Land

Village Name	Farmer Name:	Farmer Code	Rate Type (Manually/Machinery)	Survey No:	Total Area (Ha.)	Proposed Area (Ha.)	Activity/Model/Plant/ Crop Name :	Number of Plants Per Ha	No. of plants	Method of Irrigation (Drip/Ring/Surf ace)	Source of Irrigation (Canal/Rainfed/W ell)	Area as per Type Of Land (Ha.)		Ownership of Land (Community Land/ Private Land/Other Land)
												Waste Land	Cultivable	
Chikka Keruru	Javamma	789	Manually	110/1	1.60	0.64	Teak, Silver, Hebbvu, Others	100	64	Surface	Rainfed	788	0.64	Private Land
Chikka Keruru	Bagamma	790	Manually	110/2	1.60	0.64	Teak, Silver, Hebbvu, Others	100	64	Surface	Rainfed	789	0.64	Private Land
Chikka Keruru	Shivaramgowda	791	Manually	110/3	1.70	0.68	Teak, Silver, Hebbvu, Others	100	68	Surface	Rainfed	790	0.68	Private Land
Chikka Keruru	Umakumari	792	Manually	111/1	1.56	0.62	Teak, Silver, Hebbvu, Others	100	62	Surface	Rainfed	791	0.62	Private Land
Chikka Keruru	Rajamma	793	Manually	111/2	1.20	0.48	Teak, Silver, Hebbvu, Others	100	48	Surface	Rainfed	792	0.48	Private Land
Chikka Keruru	Manjegowda	794	Manually	111/3	0.48	0.19	Teak, Silver, Hebbvu, Others	100	19	Surface	Rainfed	793	0.19	Private Land
Chikka Keruru	Basavaraju	795	Manually	111/4	0.48	0.19	Teak, Silver, Hebbvu, Others	100	19	Surface	Rainfed	794	0.19	Private Land
Chikka Keruru	Vanitha devi	796	Manually	100	1.32	0.53	Teak, Silver, Hebbvu, Others	100	53	Surface	Rainfed	795	0.53	Private Land
Chikka Keruru	Maradevamma	797	Manually	97	1.70	0.68	Teak, Silver, Hebbvu, Others	100	68	Surface	Rainfed	796	0.68	Private Land
Chikka Keruru	Papegowda	798	Manually	101	1.70	0.68	Teak, Silver, Hebbvu, Others	100	68	Surface	Rainfed	797	0.68	Private Land
Chikka Keruru	Gowamma	799	Manually	96	1.34	0.54	Teak, Silver, Hebbvu, Others	100	54	Surface	Rainfed	798	0.54	Private Land
Chikka Keruru	Nagamma	800	Manually	117/1	0.50	0.20	Teak, Silver, Hebbvu, Others	100	20	Surface	Rainfed	799	0.20	Private Land
Chikka Keruru	jayalaxmi	801	Manually	117/1	0.44	0.18	Teak, Silver, Hebbvu, Others	100	18	Surface	Rainfed	800	0.18	Private Land
Chikka Keruru	Sannegowda	802	Manually	117/2	1.60	0.64	Teak, Silver, Hebbvu, Others	100	64	Surface	Rainfed	801	0.64	Private Land
Chikka Keruru	Bavani	803	Manually	117/2	1.60	0.64	Teak, Silver, Hebbvu, Others	100	64	Surface	Rainfed	802	0.64	Private Land
Chikka Keruru	Dasegowda	804	Manually	117/3	1.20	0.48	Teak, Silver, Hebbvu, Others	100	48	Surface	Rainfed	803	0.48	Private Land
Chikka Keruru	Renuka	805	Manually	117/3	1.20	0.48	Teak, Silver, Hebbvu, Others	100	48	Surface	Rainfed	804	0.48	Private Land
Chikka Keruru	Gorakanatha	806	Manually	117/4	1.30	0.52	Teak, Silver, Hebbvu, Others	100	52	Surface	Rainfed	805	0.52	Private Land
Chikka Keruru	Nagamma	807	Manually	118/1	0.48	0.19	Teak, Silver, Hebbvu, Others	100	19	Surface	Rainfed	806	0.19	Private Land
Chikka Keruru	vijayakumar	808	Manually	118/2	0.80	0.32	Teak, Silver, Hebbvu, Others	100	32	Surface	Rainfed	807	0.32	Private Land
Chikka Keruru	vijayakumar	809	Manually	119/1 ,119/2	22.53	9.01	Teak, Silver, Hebbvu, Others	100	901	Surface	Rainfed	808	9.01	Private Land
Chikka Keruru	Thammegowda	810	Manually	119/3	0.40	0.16	Teak, Silver, Hebbvu, Others	100	16	Surface	Rainfed	809	0.16	Private Land
Chikka Keruru	Puttamma	811	Manually	119/3	0.40	0.16	Teak, Silver, Hebbvu, Others	100	16	Surface	Rainfed	810	0.16	Private Land
Chikka Keruru	Bavani	812	Manually	119/4	0.80	0.32	Teak, Silver, Hebbvu, Others	100	32	Surface	Rainfed	811	0.32	Private Land
Chikka Keruru	vijaendra	813	Manually	119/5	0.40	0.16	Teak, Silver, Hebbvu, Others	100	16	Surface	Rainfed	812	0.16	Private Land
Chikka Keruru	C D Manju	814	Manually	120/1	0.91	0.36	Teak, Silver, Hebbvu, Others	100	36	Surface	Rainfed	813	0.36	Private Land
Chikka Keruru	Kempamma	815	Manually	120/2	0.40	0.16	Teak, Silver, Hebbvu, Others	100	16	Surface	Rainfed	814	0.16	Private Land
Chikka Keruru	Nagendra	816	Manually	120/3	0.91	0.36	Teak, Silver, Hebbvu, Others	100	36	Surface	Rainfed	815	0.36	Private Land
Chikka Keruru	Kt Krishnappa	817	Manually	121	0.48	0.19	Teak, Silver, Hebbvu, Others	100	19	Surface	Rainfed	816	0.19	Private Land
Chikka Keruru	K C Nagannegowda	818	Manually	122	0.92	0.37	Teak, Silver, Hebbvu, Others	100	37	Surface	Rainfed	817	0.37	Private Land
Chikka Keruru	Mahesha	819	Manually	123/1	1.30	0.52	Teak, Silver, Hebbvu, Others	100	52	Surface	Rainfed	818	0.52	Private Land
Chikka Keruru	Chandrgowda	820	Manually	123/2	2.32	0.93	Teak, Silver, Hebbvu, Others	100	93	Surface	Rainfed	819	0.93	Private Land
Chikka Keruru	Nagendra	821	Manually	123/2	2.32	0.93	Teak, Silver, Hebbvu, Others	100	93	Surface	Rainfed	820	0.93	Private Land
Chikka Keruru	Lokesh	822	Manually	123/2	2.32	0.93	Teak, Silver, Hebbvu, Others	100	93	Surface	Rainfed	821	0.93	Private Land
Chikka Keruru	Kalegowda	823	Manually	95	2.10	0.84	Teak, Silver, Hebbvu, Others	100	84	Surface	Rainfed	822	0.84	Private Land
Chikka Keruru	Puttamma	824	Manually	94	1.32	0.53	Teak, Silver, Hebbvu, Others	100	53	Surface	Rainfed	823	0.53	Private Land
Chikka Keruru	Chandregowda	825	Manually	93/1	0.48	0.19	Teak, Silver, Hebbvu, Others	100	19	Surface	Rainfed	824	0.19	Private Land
Chikka Keruru	Somegowda	826	Manually	93/2	0.08	0.03	Teak, Silver, Hebbvu, Others	100	3	Surface	Rainfed	825	0.03	Private Land
Chikka Keruru	Krishnegowda R	827	Manually	93/3	0.08	0.03	Teak, Silver, Hebbvu, Others	100	3	Surface	Rainfed	826	0.03	Private Land
Chikka Keruru	jayannegowda	828	Manually	93/4	0.08	0.03	Teak, Silver, Hebbvu, Others	100	3	Surface	Rainfed	827	0.03	Private Land
Chikka Keruru	chaluvegowda	829	Manually	93/5	0.08	0.03	Teak, Silver, Hebbvu, Others	100	3	Surface	Rainfed	828	0.03	Private Land
Chikka Keruru	Somegowda	830	Manually	98/1	0.11	0.04	Teak, Silver, Hebbvu, Others	100	4	Surface	Rainfed	829	0.04	Private Land
Chikka Keruru	Krishnegowda R	831	Manually	98/2	0.11	0.04	Teak, Silver, Hebbvu, Others	100	4	Surface	Rainfed	830	0.04	Private Land
Chikka Keruru	jayannegowda	832	Manually	98/3	0.11	0.04	Teak, Silver, Hebbvu, Others	100	4	Surface	Rainfed	831	0.04	Private Land
Chikka Keruru	chaluvegowda	833	Manually	98/4	0.11	0.04	Teak, Silver, Hebbvu, Others	100	4	Surface	Rainfed	832	0.04	Private Land
Chikka Keruru	jayannegowda	834	Manually	99/2	0.40	0.16	Teak, Silver, Hebbvu, Others	100	16	Surface	Rainfed	833	0.16	Private Land
Chikka Keruru	Bagamma	835	Manually	99/3	0.40	0.16	Teak, Silver, Hebbvu, Others	100	16	Surface	Rainfed	834	0.16	Private Land
Chikka Keruru	Krishnegowda R	836	Manually	99/4	0.40	0.16	Teak, Silver, Hebbvu, Others	100	16	Surface	Rainfed	835	0.16	Private Land
Chikka Keruru	Somegowda	837	Manually	99/5	0.40	0.16	Teak, Silver, Hebbvu, Others	100	16	Surface	Rainfed	836	0.16	Private Land
Chikka Keruru	Shivannegowda	838	Manually	87/1	0.60	0.24	Teak, Silver, Hebbvu, Others	100	24	Surface	Rainfed	837	0.24	Private Land
Chikka Keruru	siddalingegowda	839	Manually	87/2	0.88	0.35	Teak, Silver, Hebbvu, Others	100	35	Surface	Rainfed	838	0.35	Private Land
Chikka Keruru	siddegowda	840	Manually	87/4	0.93	0.37	Teak, Silver, Hebbvu, Others	100	37	Surface	Rainfed	839	0.37	Private Land
Chikka Keruru	Shivannegowda	841	Manually	87/5	0.50	0.20	Teak, Silver, Hebbvu, Others	100	20	Surface	Rainfed	840	0.20	Private Land
Chikka Keruru	puttamma	842	Manually	88/1	0.91	0.36	Teak, Silver, Hebbvu, Others	100	36	Surface	Rainfed	841	0.36	Private Land
Chikka Keruru	Gowamma	843	Manually	88/2	1.34	0.54	Teak, Silver, Hebbvu, Others	100	54	Surface	Rainfed	842	0.54	Private Land
Chikka Keruru	Kempamma	844	Manually	88/3	0.10	0.04	Teak, Silver, Hebbvu, Others	100	4	Surface	Rainfed	843	0.04	Private Land
Chikka Keruru	Madamma	845	Manually	92/1	1.65	0.66	Teak, Silver, Hebbvu, Others	100	66	Surface	Rainfed	844	0.66	Private Land
Chikka Keruru	Dasegowda	846	Manually	92/1	1.65	0.66	Teak, Silver, Hebbvu, Others	100	66	Surface	Rainfed	845	0.66	Private Land
Chikka Keruru	Manjulla	847	Manually	92/1	1.60	0.64	Teak, Silver, Hebbvu, Others	100	64	Surface	Rainfed	846	0.64	Private Land
Chikka Keruru	Krishnegowda R	848	Manually	92/2	0.11	0.04	Teak, Silver, Hebbvu, Others	100	4	Surface	Rainfed	847	0.04	Private Land
Chikka Keruru	K S Vijendra	849	Manually	91	2.35	0.94	Teak, Silver, Hebbvu, Others	100	94	Surface	Rainfed	848	0.94	Private Land
Chikka Keruru	Mahadevi	850	Manually	90/1	0.48	0.19	Teak, Silver, Hebbvu, Others	100	19	Surface	Rainfed	849	0.19	Private Land
Chikka Keruru	Rathnamma	851	Manually	90/1	0.48	0.19	Teak, Silver, Hebbvu, Others	100	19	Surface	Rainfed	850	0.19	Private Land
Chikka Keruru	Getha	852	Manually	90/1	0.48	0.19	Teak, Silver, Hebbvu, Others	100	19	Surface	Rainfed	851	0.19	Private Land
Chikka Keruru	Premamma	853	Manually	90/1	0.48	0.19	Teak, Silver, Hebbvu, Others	100	19	Surface	Rainfed	852	0.19	Private Land
Chikka Keruru	Puttamma	854	Manually	90/1	0.48	0.19	Teak, Silver, Hebbvu, Others	100	19	Surface	Rainfed	853	0.19	Private Land

Village Name	Farmer Name:	Farmer Code	Rate Type (Manually/Machinery)	Survey No:	Total Area (Ha.)	Proposed Area (Ha.)	Activity/Model/Plant/ Crop Name :	Number of Plants Per Ha	No. of plants	Method of Irrigation (Drip/Ring/Surface)	Source of Irrigation (Canal/Rainfed/Well)	Area as per Type Of Land (Ha.)		Ownership of Land (Community Land/Private Land/Other Land)
												Waste Land	Cultivable	
Chikka Keruru	Iaxmi	855	Manually	90/1	0.48	0.19	Teak, Silver, Hebbevu, Others	100	19	Surface	Rainfed	854	0.19	Private Land
Chikka Keruru	kendagannegowda	856	Manually	90/1	0.48	0.19	Teak, Silver, Hebbevu, Others	100	19	Surface	Rainfed	855	0.19	Private Land
Chikka Keruru	Kempamma	857	Manually	90/1	0.48	0.19	Teak, Silver, Hebbevu, Others	100	19	Surface	Rainfed	856	0.19	Private Land
Chikka Keruru	kendagannamma	858	Manually	90/1	0.48	0.19	Teak, Silver, Hebbevu, Others	100	19	Surface	Rainfed	857	0.19	Private Land
Chikka Keruru	Puttamma	859	Manually	90/1	0.48	0.19	Teak, Silver, Hebbevu, Others	100	19	Surface	Rainfed	858	0.19	Private Land
Chikka Keruru	Muddappa	860	Manually	89/1	0.80	0.32	Teak, Silver, Hebbevu, Others	100	32	Surface	Rainfed	859	0.32	Private Land
Chikka Keruru	Mahadevamma	861	Manually	89/2	1.20	0.48	Teak, Silver, Hebbevu, Others	100	48	Surface	Rainfed	860	0.48	Private Land
Chikka Keruru	manjula	862	Manually	89/3	0.40	0.16	Teak, Silver, Hebbevu, Others	100	16	Surface	Rainfed	861	0.16	Private Land
Chikka Keruru	Danaraj	863	Manually	85/1	0.15	0.06	Teak, Silver, Hebbevu, Others	100	6	Surface	Rainfed	862	0.06	Private Land
Chikka Keruru	Rathnamma	864	Manually	85/2	0.50	0.20	Teak, Silver, Hebbevu, Others	100	20	Surface	Rainfed	863	0.20	Private Land
Chikka Keruru	Chaluvamma	865	Manually	85/3	0.09	0.04	Teak, Silver, Hebbevu, Others	100	4	Surface	Rainfed	864	0.04	Private Land
Chikka Keruru	Ramegowda	866	Manually	85/3	0.09	0.04	Teak, Silver, Hebbevu, Others	100	4	Surface	Rainfed	865	0.04	Private Land
Chikka Keruru	Rathnamma	867	Manually	85/3	0.09	0.04	Teak, Silver, Hebbevu, Others	100	4	Surface	Rainfed	866	0.04	Private Land
Chikka Keruru	Jayalaxmi	868	Manually	85/3	0.09	0.04	Teak, Silver, Hebbevu, Others	100	4	Surface	Rainfed	867	0.04	Private Land
Chikka Keruru	Kenda gannegowda	869	Manually	85/3	0.09	0.04	Teak, Silver, Hebbevu, Others	100	4	Surface	Rainfed	868	0.04	Private Land
Chikka Keruru	Kendegowda	870	Manually	85/3	0.09	0.04	Teak, Silver, Hebbevu, Others	100	4	Surface	Rainfed	869	0.04	Private Land
Chikka Keruru	vijayalaxmi	871	Manually	85/4	0.10	0.04	Teak, Silver, Hebbevu, Others	100	4	Surface	Rainfed	870	0.04	Private Land
Chikka Keruru	Devegowda	872	Manually	85/4	0.10	0.04	Teak, Silver, Hebbevu, Others	100	4	Surface	Rainfed	871	0.04	Private Land
Chikka Keruru	Puttamani	873	Manually	85/5	0.06	0.02	Teak, Silver, Hebbevu, Others	100	2	Surface	Rainfed	872	0.02	Private Land
Chikka Keruru	Thamus	874	Manually	85/7	0.10	0.04	Teak, Silver, Hebbevu, Others	100	4	Surface	Rainfed	873	0.04	Private Land
Chikka Keruru	Thimmegowda	875	Manually	85/9	0.09	0.04	Teak, Silver, Hebbevu, Others	100	4	Surface	Rainfed	874	0.04	Private Land
Chikka Keruru	Lokesh	876	Manually	84/1	0.54	0.22	Teak, Silver, Hebbevu, Others	100	22	Surface	Rainfed	875	0.22	Private Land
Chikka Keruru	Prakash	877	Manually	84/1	0.54	0.22	Teak, Silver, Hebbevu, Others	100	22	Surface	Rainfed	876	0.22	Private Land
Chikka Keruru	Nagarajappa	878	Manually	84/2	0.10	0.04	Teak, Silver, Hebbevu, Others	100	4	Surface	Rainfed	877	0.04	Private Land
Chikka Keruru	vijayalaxmi	879	Manually	84/3	1.00	0.40	Teak, Silver, Hebbevu, Others	100	40	Surface	Rainfed	878	0.40	Private Land
Chikka Keruru	suguna	880	Manually	116/1, 116/2	1.32	0.53	Teak, Silver, Hebbevu, Others	100	53	Surface	Rainfed	879	0.53	Private Land
Chikka Keruru	Vijaendra	881	Manually	115/1	0.80	0.32	Teak, Silver, Hebbevu, Others	100	32	Surface	Rainfed	880	0.32	Private Land
Chikka Keruru	Nagendra	882	Manually	115/2	0.48	0.19	Teak, Silver, Hebbevu, Others	100	19	Surface	Rainfed	881	0.19	Private Land
Chikka Keruru	Srinivasa	883	Manually	115/3	0.94	0.38	Teak, Silver, Hebbevu, Others	100	38	Surface	Rainfed	882	0.38	Private Land
Chikka Keruru	Mahesha	884	Manually	115/4	0.80	0.32	Teak, Silver, Hebbevu, Others	100	32	Surface	Rainfed	883	0.32	Private Land
Chikka Keruru	Manju	885	Manually	115/5	0.48	0.19	Teak, Silver, Hebbevu, Others	100	19	Surface	Rainfed	884	0.19	Private Land
Chikka Keruru	Shilparsree	886	Manually	9*1	1.60	0.64	Teak, Silver, Hebbevu, Others	100	64	Surface	Rainfed	885	0.64	Private Land
Chikka Keruru	Geetha	887	Manually	9*2	1.80	0.72	Teak, Silver, Hebbevu, Others	100	72	Surface	Rainfed	886	0.72	Private Land
Chikka Keruru	Sharath	888	Manually	8	3.33	1.33	Teak, Silver, Hebbevu, Others	100	133	Surface	Rainfed	887	1.33	Private Land
Chikka Keruru	shruthi	889	Manually	8	3.33	1.33	Teak, Silver, Hebbevu, Others	100	133	Surface	Rainfed	888	1.33	Private Land
Chikka Keruru	Chandregowda	890	Manually	114	1.20	0.48	Teak, Silver, Hebbevu, Others	100	48	Surface	Rainfed	889	0.48	Private Land
Chikka Keruru	Nagendra	891	Manually	114	1.20	0.48	Teak, Silver, Hebbevu, Others	100	48	Surface	Rainfed	890	0.48	Private Land
Chikka Keruru	Lokesh	892	Manually	114	1.20	0.48	Teak, Silver, Hebbevu, Others	100	48	Surface	Rainfed	891	0.48	Private Land
Chikka Keruru	Krishnegowda R	893	Manually	113/13	1.32	0.53	Teak, Silver, Hebbevu, Others	100	53	Surface	Rainfed	892	0.53	Private Land
Chikka Keruru	verabadregowda	894	Manually	113/14	0.40	0.16	Teak, Silver, Hebbevu, Others	100	16	Surface	Rainfed	893	0.16	Private Land
Chikka Keruru	Kemparammayya	895	Manually	86/1	0.92	0.37	Teak, Silver, Hebbevu, Others	100	37	Surface	Rainfed	894	0.37	Private Land
Chikka Keruru	Laxamma	896	Manually	86/1	0.92	0.37	Teak, Silver, Hebbevu, Others	100	37	Surface	Rainfed	895	0.37	Private Land
Chikka Keruru	Chaluvamma	897	Manually	86/2, 86/4	2.14	0.86	Teak, Silver, Hebbevu, Others	100	86	Surface	Rainfed	896	0.86	Private Land
Chikka Keruru	Basavarajegowda	898	Manually	86/2, 86/4	2.14	0.86	Teak, Silver, Hebbevu, Others	100	86	Surface	Rainfed	897	0.86	Private Land
Chikka Keruru	Lokesh	899	Manually	86/3	0.60	0.24	Teak, Silver, Hebbevu, Others	100	24	Surface	Rainfed	898	0.24	Private Land
Chikka Keruru	Annapurnamma	900	Manually	86/5	1.40	0.56	Teak, Silver, Hebbevu, Others	100	56	Surface	Rainfed	899	0.56	Private Land
Chikka Keruru	Vasudeva	901	Manually	65/6	0.48	0.19	Teak, Silver, Hebbevu, Others	100	19	Surface	Rainfed	900	0.19	Private Land
Chikka Keruru	Common Land	902	Manually	74/1	1.00	0.40	Teak, Silver, Hebbevu, Others	100	40	Surface	Rainfed	901	0.40	Private Land
Chikka Keruru	Somanna	903	Manually	74/2	0.11	0.04	Teak, Silver, Hebbevu, Others	100	4	Surface	Rainfed	902	0.04	Private Land
Chikka Keruru	Manjula	904	Manually	74/2	0.11	0.04	Teak, Silver, Hebbevu, Others	100	4	Surface	Rainfed	903	0.04	Private Land
Chikka Keruru	Kumara	905	Manually	74/2	0.11	0.04	Teak, Silver, Hebbevu, Others	100	4	Surface	Rainfed	904	0.04	Private Land
Chikka Keruru	Harish k	906	Manually	74/3*4*5	2.88	1.15	Teak, Silver, Hebbevu, Others	100	115	Surface	Rainfed	905	1.15	Private Land
Chikka Keruru	Prakash	907	Manually	74/6	0.40	0.16	Teak, Silver, Hebbevu, Others	100	16	Surface	Rainfed	906	0.16	Private Land
Chikka Keruru	Harish k	908	Manually	73	1.40	0.56	Teak, Silver, Hebbevu, Others	100	56	Surface	Rainfed	907	0.56	Private Land
Chikka Keruru	BASARAJAPPA	909	Manually	73	0.80	0.32	Teak, Silver, Hebbevu, Others	100	32	Surface	Rainfed	908	0.32	Private Land
Chikka Keruru	Javanappa	910	Manually	73	0.80	0.32	Teak, Silver, Hebbevu, Others	100	32	Surface	Rainfed	909	0.32	Private Land
Chikka Keruru	shivanna	911	Manually	69/1	1.40	0.56	Teak, Silver, Hebbevu, Others	100	56	Surface	Rainfed	910	0.56	Private Land
Chikka Keruru	Rathnamma	912	Manually	69/2	1.20	0.48	Teak, Silver, Hebbevu, Others	100	48	Surface	Rainfed	911	0.48	Private Land
Chikka Keruru	Mahadevaswmy	913	Manually	69/2	1.20	0.48	Teak, Silver, Hebbevu, Others	100	48	Surface	Rainfed	912	0.48	Private Land
Chikka Keruru	ravi	914	Manually	69/2	1.20	0.48	Teak, Silver, Hebbevu, Others	100	48	Surface	Rainfed	913	0.48	Private Land
Chikka Keruru	Prakash	915	Manually	69/2	1.20	0.48	Teak, Silver, Hebbevu, Others	100	48	Surface	Rainfed	914	0.48	Private Land
Chikka Keruru	Puttaswamachar	916	Manually	70/1	1.22	0.49	Teak, Silver, Hebbevu, Others	100	49	Surface	Rainfed	915	0.49	Private Land
Chikka Keruru	Somegowda	917	Manually	70/1	1.22	0.49	Teak, Silver, Hebbevu, Others	100	49	Surface	Rainfed	916	0.49	Private Land
Chikka Keruru	Bagya	918	Manually	70/2	1.60	0.64	Teak, Silver, Hebbevu, Others	100	64	Surface	Rainfed	917	0.64	Private Land
Chikka Keruru	Shivarajappa	919	Manually	70/3	0.94	0.38	Teak, Silver, Hebbevu, Others	100	38	Surface	Rainfed	918	0.38	Private Land
Chikka Keruru	Thammegowda	920	Manually	68/1	1.60	0.64	Teak, Silver, Hebbevu, Others	100	64	Surface	Rainfed	919	0.64	Private Land



Village Name	Farmer Name:	Farmer Code	Rate Type (Manually/Machinery)	Survey No:	Total Area (Ha.)	Proposed Area (Ha.)	Activity/Model/Plant/Crop Name :	Number of Plants Per Ha	No. of plants	Method of Irrigation (Drip/Ring/Surface)	Source of Irrigation (Canal/Rainfed/Well)	Area as per Type Of Land (Ha.)		Ownership of Land (Community Land/Private Land/Other Land)
												Waste Land	Cultivable	
Chikka Keruru	puttamma	921	Manually	68/1	1.60	0.64	Teak, Silver, Hebbevu, Others	100	64	Surface	Rainfed	920	0.64	Private Land
Chikka Keruru	sakamma	922	Manually	68/2	1.14	0.46	Teak, Silver, Hebbevu, Others	100	46	Surface	Rainfed	921	0.46	Private Land
Chikka Keruru	Chikkarangayya	923	Manually	68/2	1.14	0.46	Teak, Silver, Hebbevu, Others	100	46	Surface	Rainfed	922	0.46	Private Land
Chikka Keruru	Chaluvayya	924	Manually	68/1	0.80	0.32	Teak, Silver, Hebbevu, Others	100	32	Surface	Rainfed	923	0.32	Private Land
Chikka Keruru	Savithri	925	Manually	67/1	0.80	0.32	Teak, Silver, Hebbevu, Others	100	32	Surface	Rainfed	924	0.32	Private Land
Chikka Keruru	singamma	926	Manually	67/2	0.94	0.38	Teak, Silver, Hebbevu, Others	100	38	Surface	Rainfed	925	0.38	Private Land
Chikka Keruru	Lokesh	927	Manually	67/3	0.40	0.16	Teak, Silver, Hebbevu, Others	100	16	Surface	Rainfed	926	0.16	Private Land
Chikka Keruru	Srinivasa	928	Manually	67/4	0.40	0.16	Teak, Silver, Hebbevu, Others	100	16	Surface	Rainfed	927	0.16	Private Land
Chikka Keruru	Manoj	929	Manually	65/1,65/3,66/3	1.68	0.67	Teak, Silver, Hebbevu, Others	100	67	Surface	Rainfed	928	0.67	Private Land
Chikka Keruru	Savithri	930	Manually	65/1,65/3,66/3	1.68	0.67	Teak, Silver, Hebbevu, Others	100	67	Surface	Rainfed	929	0.67	Private Land
Chikka Keruru	sruthi	931	Manually	65/1,65/3,66/3	1.68	0.67	Teak, Silver, Hebbevu, Others	100	67	Surface	Rainfed	930	0.67	Private Land
Chikka Keruru	umesha	932	Manually	65/2, 66/1	2.00	0.80	Teak, Silver, Hebbevu, Others	100	80	Surface	Rainfed	931	0.80	Private Land
Chikka Keruru	verabadregowda	933	Manually	65/4, 66/2	2.00	0.80	Teak, Silver, Hebbevu, Others	100	80	Surface	Rainfed	932	0.80	Private Land
Chikka Keruru	Puttanna	934	Manually	76/1,76/3	1.50	0.60	Teak, Silver, Hebbevu, Others	100	60	Surface	Rainfed	933	0.60	Private Land
Chikka Keruru	Rajashékara	935	Manually	76/2	1.95	0.78	Teak, Silver, Hebbevu, Others	100	78	Surface	Rainfed	934	0.78	Private Land
Chikka Keruru	Chandramathi	936	Manually	75/1	0.80	0.32	Teak, Silver, Hebbevu, Others	100	32	Surface	Rainfed	935	0.32	Private Land
Chikka Keruru	mahendra	937	Manually	75/2	0.80	0.32	Teak, Silver, Hebbevu, Others	100	32	Surface	Rainfed	936	0.32	Private Land
Chikka Keruru	Muddappa	938	Manually	77	1.34	0.54	Teak, Silver, Hebbevu, Others	100	54	Surface	Rainfed	937	0.54	Private Land
Chikka Keruru	vijayalaxmi	939	Manually	78/1	4.12	1.65	Teak, Silver, Hebbevu, Others	100	165	Surface	Rainfed	938	1.65	Private Land
Chikka Keruru	Puttanna	940	Manually	78/2	3.28	1.31	Teak, Silver, Hebbevu, Others	100	131	Surface	Rainfed	939	1.31	Private Land
Chikka Keruru	Somesha gowda	941	Manually	82	1.20	0.48	Teak, Silver, Hebbevu, Others	100	48	Surface	Rainfed	940	0.48	Private Land
Chikka Keruru	Mahadevamma	942	Manually	81/1	1.20	0.48	Teak, Silver, Hebbevu, Others	100	48	Surface	Rainfed	941	0.48	Private Land
Chikka Keruru	Muddappa	943	Manually	81/2	0.40	0.16	Teak, Silver, Hebbevu, Others	100	16	Surface	Rainfed	942	0.16	Private Land
Chikka Keruru	Nagamma	944	Manually	79	2.56	1.02	Teak, Silver, Hebbevu, Others	100	102	Surface	Rainfed	943	1.02	Private Land
Chikka Keruru	Muddappa	945	Manually	80	0.58	0.23	Teak, Silver, Hebbevu, Others	100	23	Surface	Rainfed	944	0.23	Private Land
Chikka Keruru	Pankaja	946	Manually	80/2	0.46	0.18	Teak, Silver, Hebbevu, Others	100	18	Surface	Rainfed	945	0.18	Private Land
Chikka Keruru	somanna	947	Manually	58/1	1.15	0.46	Teak, Silver, Hebbevu, Others	100	46	Surface	Rainfed	946	0.46	Private Land
Chikka Keruru	kendagannappa	948	Manually	58/2	0.12	0.05	Teak, Silver, Hebbevu, Others	100	5	Surface	Rainfed	947	0.05	Private Land
Chikka Keruru	Sadubasappa	949	Manually	59/1	0.10	0.04	Teak, Silver, Hebbevu, Others	100	4	Surface	Rainfed	948	0.04	Private Land
Chikka Keruru	Somanna	950	Manually	59/2	0.10	0.04	Teak, Silver, Hebbevu, Others	100	4	Surface	Rainfed	949	0.04	Private Land
Chikka Keruru	shivanna	951	Manually	59/3	0.10	0.04	Teak, Silver, Hebbevu, Others	100	4	Surface	Rainfed	950	0.04	Private Land
Chikka Keruru	Raju	952	Manually	59/4,59/5	1.20	0.48	Teak, Silver, Hebbevu, Others	100	48	Surface	Rainfed	951	0.48	Private Land
Chikka Keruru	Nanjudayya	953	Manually	60	2.30	0.92	Teak, Silver, Hebbevu, Others	100	92	Surface	Rainfed	952	0.92	Private Land
Chikka Keruru	puttanmani	954	Manually	61/1, 61/3	1.29	0.52	Teak, Silver, Hebbevu, Others	100	52	Surface	Rainfed	953	0.52	Private Land
Chikka Keruru	manjunatha	955	Manually	61/2	0.48	0.19	Teak, Silver, Hebbevu, Others	100	19	Surface	Rainfed	954	0.19	Private Land
Chikka Keruru	Krishnegowda R	956	Manually	62/1	1.14	0.46	Teak, Silver, Hebbevu, Others	100	46	Surface	Rainfed	955	0.46	Private Land
Chikka Keruru	Bagya	957	Manually	62/1	1.14	0.46	Teak, Silver, Hebbevu, Others	100	46	Surface	Rainfed	956	0.46	Private Land
Chikka Keruru	Akkamma	958	Manually	62/2	1.60	0.64	Teak, Silver, Hebbevu, Others	100	64	Surface	Rainfed	957	0.64	Private Land
Chikka Keruru	Mahesha	959	Manually	57/1,57/3,52/2	2.00	0.80	Teak, Silver, Hebbevu, Others	100	80	Surface	Rainfed	958	0.80	Private Land
Chikka Keruru	Lokesh	960	Manually	57/2	1.20	0.48	Teak, Silver, Hebbevu, Others	100	48	Surface	Rainfed	959	0.48	Private Land
Chikka Keruru	Madevaswamy	961	Manually	57/4	0.40	0.16	Teak, Silver, Hebbevu, Others	100	16	Surface	Rainfed	960	0.16	Private Land
Chikka Keruru	Devegowda	962	Manually	56	1.34	0.54	Teak, Silver, Hebbevu, Others	100	54	Surface	Rainfed	961	0.54	Private Land
Chikka Keruru	Puttamma	963	Manually	55/1,55/2	3.43	1.37	Teak, Silver, Hebbevu, Others	100	137	Surface	Rainfed	962	1.37	Private Land
Chikka Keruru	Nagamma	964	Manually	54	4.53	1.81	Teak, Silver, Hebbevu, Others	100	181	Surface	Rainfed	963	1.81	Private Land
Chikka Keruru	Shivamma	965	Manually	53/1	1.20	0.48	Teak, Silver, Hebbevu, Others	100	48	Surface	Rainfed	964	0.48	Private Land
Chikka Keruru	Rathnamma	966	Manually	53/2	0.92	0.37	Teak, Silver, Hebbevu, Others	100	37	Surface	Rainfed	965	0.37	Private Land
Chikka Keruru	Kamalamma	967	Manually	53/3	0.52	0.21	Teak, Silver, Hebbevu, Others	100	21	Surface	Rainfed	966	0.21	Private Land
Chikka Keruru	swamy	968	Manually	50/1	0.60	0.24	Teak, Silver, Hebbevu, Others	100	24	Surface	Rainfed	967	0.24	Private Land
Chikka Keruru	sannaswamy	969	Manually	50/2	1.80	0.72	Teak, Silver, Hebbevu, Others	100	72	Surface	Rainfed	968	0.72	Private Land
Chikka Keruru	Devegowda	970	Manually	50/3, 50/4	0.50	0.20	Teak, Silver, Hebbevu, Others	100	20	Surface	Rainfed	969	0.20	Private Land
Chikka Keruru	Siddaramu	971	Manually	51/1	1.70	0.68	Teak, Silver, Hebbevu, Others	100	68	Surface	Rainfed	970	0.68	Private Land
Chikka Keruru	somashekhar	972	Manually	51/2	0.96	0.38	Teak, Silver, Hebbevu, Others	100	38	Surface	Rainfed	971	0.38	Private Land
Chikka Keruru	Sambulingappa	973	Manually	52/1	0.96	0.38	Teak, Silver, Hebbevu, Others	100	38	Surface	Rainfed	972	0.38	Private Land
Chikka Keruru	K Kenchegowda	974	Manually	2	1.28	0.51	Teak, Silver, Hebbevu, Others	100	51	Surface	Rainfed	973	0.51	Private Land
Chikka Keruru	Mahadevappa	975	Manually	1*	0.40	0.16	Teak, Silver, Hebbevu, Others	100	16	Surface	Rainfed	974	0.16	Private Land
Chikka Keruru	Mariswamy	976	Manually	1*	1.30	0.52	Teak, Silver, Hebbevu, Others	100	52	Surface	Rainfed	975	0.52	Private Land
Chikka Keruru	Kendaganna	977	Manually	1*2	2.12	0.85	Teak, Silver, Hebbevu, Others	100	85	Surface	Rainfed	976	0.85	Private Land
Chikka Keruru	Yogegowda	978	Manually	3*1	1.40	0.56	Teak, Silver, Hebbevu, Others	100	56	Surface	Rainfed	977	0.56	Private Land
Chikka Keruru	Puspalatha	979	Manually	3*2	1.29	0.52	Teak, Silver, Hebbevu, Others	100	52	Surface	Rainfed	978	0.52	Private Land
Chikka Keruru	Shivannegowda	980	Manually	49	1.65	0.66	Teak, Silver, Hebbevu, Others	100	66	Surface	Rainfed	979	0.66	Private Land
Chikka Keruru	Venkatesh gowda	981	Manually	47,48	3.05	1.22	Teak, Silver, Hebbevu, Others	100	122	Surface	Rainfed	980	1.22	Private Land
Chikka Keruru	Madhu	982	Manually	46	1.69	0.68	Teak, Silver, Hebbevu, Others	100	68	Surface	Rainfed	981	0.68	Private Land
Chikka Keruru	Naniappa	983	Manually	45/1	0.80	0.32	Teak, Silver, Hebbevu, Others	100	32	Surface	Rainfed	982	0.32	Private Land
Chikka Keruru	Mangala	984	Manually	45/1	0.80	0.32	Teak, Silver, Hebbevu, Others	100	32	Surface	Rainfed	983	0.32	Private Land

Village Name	Farmer Name:	Farmer Code	Rate Type (Manually/Machinery)	Survey No:	Total Area (Ha.)	Proposed Area (Ha.)	Activity/Model/Plant/ Crop Name :	Number of Plants Per Ha	No. of plants	Method of Irrigation (Drip/Ring/Surface)	Source of Irrigation (Canal/Rainfed/Well)	Area as per Type Of Land (Ha.)		Ownership of Land (Community Land/Private Land/Other Land)
												Waste Land	Cultivable	
Chikka Keruru	Somanna	985	Manually	45/1	0.60	0.24	Teak, Silver, Hebbevu, Others	100	24	Surface	Rainfed	984	0.24	Private Land
Chikka Keruru	Basavaraju	986	Manually	43/1,43/4,42/1,23	3.10	1.24	Teak, Silver, Hebbevu, Others	100	124	Surface	Rainfed	985	1.24	Private Land
Chikka Keruru	Venkatesh gowda	987	Manually	43/2	0.50	0.20	Teak, Silver, Hebbevu, Others	100	20	Surface	Rainfed	986	0.20	Private Land
Chikka Keruru	Basavegowda	988	Manually	43/3	0.96	0.38	Teak, Silver, Hebbevu, Others	100	38	Surface	Rainfed	987	0.38	Private Land
Chikka Keruru	Nagegowda	989	Manually	43/5	0.10	0.04	Teak, Silver, Hebbevu, Others	100	4	Surface	Rainfed	988	0.04	Private Land
Chikka Keruru	suijatha	990	Manually	43/6	1.16	0.46	Teak, Silver, Hebbevu, Others	100	46	Surface	Rainfed	989	0.46	Private Land
Chikka Keruru	Shilparsree	991	Manually	43/6	1.16	0.46	Teak, Silver, Hebbevu, Others	100	46	Surface	Rainfed	990	0.46	Private Land
Chikka Keruru	Srinivasa	992	Manually	43/6	1.16	0.46	Teak, Silver, Hebbevu, Others	100	46	Surface	Rainfed	991	0.46	Private Land
Chikka Keruru	venkatesha	993	Manually	43/6	1.16	0.46	Teak, Silver, Hebbevu, Others	100	46	Surface	Rainfed	992	0.46	Private Land
Chikka Keruru	venkatesgowda	994	Manually	43/7	0.40	0.16	Teak, Silver, Hebbevu, Others	100	16	Surface	Rainfed	993	0.16	Private Land
Chikka Keruru	shivappa	995	Manually	4*1	1.65	0.66	Teak, Silver, Hebbevu, Others	100	66	Surface	Rainfed	994	0.66	Private Land
Chikka Keruru	Padma	996	Manually	4*2	0.80	0.32	Teak, Silver, Hebbevu, Others	100	32	Surface	Rainfed	995	0.32	Private Land
Chikka Keruru	Devamma	997	Manually	42/2	0.20	0.08	Teak, Silver, Hebbevu, Others	100	8	Surface	Rainfed	996	0.08	Private Land
Chikka Keruru	Sashidara	998	Manually	38/1	2.40	0.96	Teak, Silver, Hebbevu, Others	100	96	Surface	Rainfed	997	0.96	Private Land
Chikka Keruru	Kusuma	999	Manually	38/2	2.30	0.92	Teak, Silver, Hebbevu, Others	100	92	Surface	Rainfed	998	0.92	Private Land
Chikka Keruru	Raju b k	1000	Manually	5	0.80	0.32	Teak, Silver, Hebbevu, Others	100	32	Surface	Rainfed	999	0.32	Private Land
Chikka Keruru	Chinnamma	1001	Manually	6** , 7**	3.10	1.24	Teak, Silver, Hebbevu, Others	100	124	Surface	Rainfed	1000	1.24	Private Land
Chikka Keruru	Devegowda	1002	Manually	10 , 11/1	1.00	0.40	Teak, Silver, Hebbevu, Others	100	40	Surface	Rainfed	1001	0.40	Private Land
Chikka Keruru	Rathnamma	1003	Manually	11*2	0.98	0.39	Teak, Silver, Hebbevu, Others	100	39	Surface	Rainfed	1002	0.39	Private Land
Chikka Keruru	Marigowda	1004	Manually	11*3	0.98	0.39	Teak, Silver, Hebbevu, Others	100	39	Surface	Rainfed	1003	0.39	Private Land
Chikka Keruru	Puttamma	1005	Manually	12*1	0.87	0.35	Teak, Silver, Hebbevu, Others	100	35	Surface	Rainfed	1004	0.35	Private Land
Chikka Keruru	Mahesha	1006	Manually	12*2	0.70	0.28	Teak, Silver, Hebbevu, Others	100	28	Surface	Rainfed	1005	0.28	Private Land
Chikka Keruru	Dasegowda	1007	Manually	12*3	0.50	0.20	Teak, Silver, Hebbevu, Others	100	20	Surface	Rainfed	1006	0.20	Private Land
Chikka Keruru	Shivaraju	1008	Manually	13** , 14**	2.20	0.88	Teak, Silver, Hebbevu, Others	100	88	Surface	Rainfed	1007	0.88	Private Land
Chikka Keruru	somashekhara	1009	Manually	14** , 15/1	1.68	0.67	Teak, Silver, Hebbevu, Others	100	67	Surface	Rainfed	1008	0.67	Private Land
Chikka Keruru	Srinivasa	1010	Manually	15*2	0.48	0.19	Teak, Silver, Hebbevu, Others	100	19	Surface	Rainfed	1009	0.19	Private Land
Chikka Keruru	chandrappa	1011	Manually	16*1	0.60	0.24	Teak, Silver, Hebbevu, Others	100	24	Surface	Rainfed	1010	0.24	Private Land
Chikka Keruru	sankara	1012	Manually	16*3	0.48	0.19	Teak, Silver, Hebbevu, Others	100	19	Surface	Rainfed	1011	0.19	Private Land
Chikka Keruru	Viswanatha	1013	Manually	33/1 , 33/2	1.35	0.54	Teak, Silver, Hebbevu, Others	100	54	Surface	Rainfed	1012	0.54	Private Land
Chikka Keruru	Saraswathi	1014	Manually	33/3	1.60	0.64	Teak, Silver, Hebbevu, Others	100	64	Surface	Rainfed	1013	0.64	Private Land
Chikka Keruru	Chandregowda	1015	Manually	34/1	0.80	0.32	Teak, Silver, Hebbevu, Others	100	32	Surface	Rainfed	1014	0.32	Private Land
Chikka Keruru	Prema	1016	Manually	34/2	0.96	0.38	Teak, Silver, Hebbevu, Others	100	38	Surface	Rainfed	1015	0.38	Private Land
Chikka Keruru	Prasannakumar	1017	Manually	35** , 37**	4.12	1.65	Teak, Silver, Hebbevu, Others	100	165	Surface	Rainfed	1016	1.65	Private Land
Chikka Keruru	umesha	1018	Manually	24/1 , 24/2, 25/2	4.10	1.64	Teak, Silver, Hebbevu, Others	100	164	Surface	Rainfed	1017	1.64	Private Land
Chikka Keruru	Puttamma	1019	Manually	22*1	0.54	0.22	Teak, Silver, Hebbevu, Others	100	22	Surface	Rainfed	1018	0.22	Private Land
Chikka Keruru	Venkatesh	1020	Manually	22*2	0.54	0.22	Teak, Silver, Hebbevu, Others	100	22	Surface	Rainfed	1019	0.22	Private Land
Chikka Keruru	Basavegowda	1021	Manually	32	4.87	1.95	Teak, Silver, Hebbevu, Others	100	195	Surface	Rainfed	1020	1.95	Private Land
Chikka Keruru	Comman land	1022	Manually	31	0.20	0.08	Teak, Silver, Hebbevu, Others	100	8	Surface	Rainfed	1021	0.08	Private Land
Chikka Keruru	Nagaraju	1023	Manually	31	0.80	0.32	Teak, Silver, Hebbevu, Others	100	32	Surface	Rainfed	1022	0.32	Private Land
Chikka Keruru	Srinivasa	1024	Manually	31	0.40	0.16	Teak, Silver, Hebbevu, Others	100	16	Surface	Rainfed	1023	0.16	Private Land
Chikka Keruru	Lokesh	1025	Manually	26*1 , 31** , 26/4	2.92	1.17	Teak, Silver, Hebbevu, Others	100	117	Surface	Rainfed	1024	1.17	Private Land
Chikka Keruru	kullegowda	1026	Manually	25*1	0.90	0.36	Teak, Silver, Hebbevu, Others	100	36	Surface	Rainfed	1025	0.36	Private Land
Chikka Keruru	siddegowda	1027	Manually	25*1	0.90	0.36	Teak, Silver, Hebbevu, Others	100	36	Surface	Rainfed	1026	0.36	Private Land
Chikka Keruru	Srinivasa	1028	Manually	26*2	0.50	0.20	Teak, Silver, Hebbevu, Others	100	20	Surface	Rainfed	1027	0.20	Private Land
Chikka Keruru	Gul naz beg	1029	Manually	26*3	1.70	0.68	Teak, Silver, Hebbevu, Others	100	68	Surface	Rainfed	1028	0.68	Private Land
Chikka Keruru	Siraz beg	1030	Manually	26*3	1.70	0.68	Teak, Silver, Hebbevu, Others	100	68	Surface	Rainfed	1029	0.68	Private Land
Chikka Keruru	Mahesha	1031	Manually	19*1	2.00	0.80	Teak, Silver, Hebbevu, Others	100	80	Surface	Rainfed	1030	0.80	Private Land
Chikka Keruru	Thimmegowda	1032	Manually	19*2	2.00	0.80	Teak, Silver, Hebbevu, Others	100	80	Surface	Rainfed	1031	0.80	Private Land
Chikka Keruru	Basamma	1033	Manually	19*3	2.05	0.82	Teak, Silver, Hebbevu, Others	100	82	Surface	Rainfed	1032	0.82	Private Land
Chikka Keruru	Jothi	1034	Manually	18*1	1.72	0.69	Teak, Silver, Hebbevu, Others	100	69	Surface	Rainfed	1033	0.69	Private Land
Chikka Keruru	Jothi	1035	Manually	18*2	2.00	0.80	Teak, Silver, Hebbevu, Others	100	80	Surface	Rainfed	1034	0.80	Private Land
Chikka Keruru	Nagaraju	1036	Manually	18*3	1.00	0.40	Teak, Silver, Hebbevu, Others	100	40	Surface	Rainfed	1035	0.40	Private Land
Chikka Keruru	Rajegowda	1037	Manually	18*4	1.00	0.40	Teak, Silver, Hebbevu, Others	100	40	Surface	Rainfed	1036	0.40	Private Land
Chikka Keruru	Putta gowamma	1038	Manually	18*5	0.80	0.32	Teak, Silver, Hebbevu, Others	100	32	Surface	Rainfed	1037	0.32	Private Land
Chikka Keruru	venkatesha	1039	Manually	30*1	1.20	0.48	Teak, Silver, Hebbevu, Others	100	48	Surface	Rainfed	1038	0.48	Private Land
Chikka Keruru	chaluvaraju	1040	Manually	30*2	1.20	0.48	Teak, Silver, Hebbevu, Others	100	48	Surface	Rainfed	1039	0.48	Private Land
Chikka Keruru	Rathnamma	1041	Manually	30*3	0.06	0.02	Teak, Silver, Hebbevu, Others	100	2	Surface	Rainfed	1040	0.02	Private Land
Chikka Keruru	Dr. RAJASING	1042	Manually	30*4	0.80	0.32	Teak, Silver, Hebbevu, Others	100	32	Surface	Rainfed	1041	0.32	Private Land
Chikka Keruru	Sayad Akram	1043	Manually	27	2.06	0.82	Teak, Silver, Hebbevu, Others	100	82	Surface	Rainfed	1042	0.82	Private Land
Chikka Keruru	Somanna	1044	Manually	29*1 28**	2.50	1.00	Teak, Silver, Hebbevu, Others	100	100	Surface	Rainfed	1043	1.00	Private Land
Chikka Keruru	Shivalingaswamy	1045	Manually	29*2	2.20	0.88	Teak, Silver, Hebbevu, Others	100	88	Surface	Rainfed	1044	0.88	Private Land
Chikka Keruru	Sayad umar	1046	Manually	28*1	1.20	0.48	Teak, Silver, Hebbevu, Others	100	48	Surface	Rainfed	1045	0.48	Private Land
Chikka Keruru	Sariyath jahan	1047	Manually	28*2	1.20	0.48	Teak, Silver, Hebbevu, Others	100	48	Surface	Rainfed	1046	0.48	Private Land
Chikka Keruru	Mutha WDC-01/2021-2048	1048	Manually	72/1	0.80	0.32	Teak, Silver, Hebbevu, Others	100	32	Surface	Rainfed	1047	0.32	Private Land

Village Name	Farmer Name:	Farmer Code	Rate Type (Manually/Machinery)	Survey No:	Total Area (Ha.)	Proposed Area (Ha.)	Activity/Model/Plant/ Crop Name :	Number of Plants Per Ha	No. of plants	Method of Irrigation (Drip/Ring/Surf ace)	Source of Irrigation (Canal/Rainfed/W ell)	Area as per Type Of Land (Ha.)		Ownership of Land (Community Land/ Private Land/Other Land)
												Waste Land	Cultivable	
Chikka Keruru	Puttamma	1049	Manually	72/1	0.80	0.32	Teak, Silver, Hebbvenu, Others	100	32	Surface	Rainfed	1048	0.32	Private Land
Chikka Keruru	Pankaja	1050	Manually	72/2	0.82	0.33	Teak, Silver, Hebbvenu, Others	100	33	Surface	Rainfed	1049	0.33	Private Land
Chikka Keruru	Devayya	1051	Manually	72/2	0.80	0.32	Teak, Silver, Hebbvenu, Others	100	32	Surface	Rainfed	1050	0.32	Private Land
Chikka Keruru	Ningayya	1052	Manually	72/4	1.60	0.64	Teak, Silver, Hebbvenu, Others	100	64	Surface	Rainfed	1051	0.64	Private Land
Chikka Keruru	Meenakshi	1053	Manually	72/5	1.60	0.64	Teak, Silver, Hebbvenu, Others	100	64	Surface	Rainfed	1052	0.64	Private Land
Chikka Keruru	Karunakara	1054	Manually	72/5	1.60	0.64	Teak, Silver, Hebbvenu, Others	100	64	Surface	Rainfed	1053	0.64	Private Land
Chikka Keruru	Basavayya	1055	Manually	72/6	1.60	0.64	Teak, Silver, Hebbvenu, Others	100	64	Surface	Rainfed	1054	0.64	Private Land
Chikka Keruru	Basamma	1056	Manually	72/6	0.80	0.32	Teak, Silver, Hebbvenu, Others	100	32	Surface	Rainfed	1055	0.32	Private Land
Chikka Keruru	Gowamma	1057	Manually	72/7	1.60	0.64	Teak, Silver, Hebbvenu, Others	100	64	Surface	Rainfed	1056	0.64	Private Land
Chikka Keruru	Ningegowda	1058	Manually	72/7	1.60	0.64	Teak, Silver, Hebbvenu, Others	100	64	Surface	Rainfed	1057	0.64	Private Land
Chikka Keruru	Sambamma	1059	Manually	72/8	1.21	0.48	Teak, Silver, Hebbvenu, Others	100	48	Surface	Rainfed	1058	0.48	Private Land
Chikka Keruru	Nagibai	1060	Manually	72/9	0.80	0.32	Teak, Silver, Hebbvenu, Others	100	32	Surface	Rainfed	1059	0.32	Private Land
Chikka Keruru	Mahadevamamma	1061	Manually	72/10	0.80	0.32	Teak, Silver, Hebbvenu, Others	100	32	Surface	Rainfed	1060	0.32	Private Land
Chikka Keruru	jogi siddayya	1062	Manually	72/11	1.60	0.64	Teak, Silver, Hebbvenu, Others	100	64	Surface	Rainfed	1061	0.64	Private Land
Chikka Keruru	Devayya	1063	Manually	76/12	0.80	0.32	Teak, Silver, Hebbvenu, Others	100	32	Surface	Rainfed	1062	0.32	Private Land
Chikka Keruru	Chikka dasayya	1064	Manually	76/13	0.80	0.32	Teak, Silver, Hebbvenu, Others	100	32	Surface	Rainfed	1063	0.32	Private Land
Chikka Keruru	Siddayya	1065	Manually	72/14	0.80	0.32	Teak, Silver, Hebbvenu, Others	100	32	Surface	Rainfed	1064	0.32	Private Land
Chikka Keruru	Apaji	1066	Manually	72/15	0.80	0.32	Teak, Silver, Hebbvenu, Others	100	32	Surface	Rainfed	1065	0.32	Private Land
Chikka Keruru	Laxamma	1067	Manually	72/16	0.72	0.29	Teak, Silver, Hebbvenu, Others	100	29	Surface	Rainfed	1066	0.29	Private Land
Chikka Keruru	Basavayya	1068	Manually	72/17	0.80	0.32	Teak, Silver, Hebbvenu, Others	100	32	Surface	Rainfed	1067	0.32	Private Land
Chikka Keruru	Sannayya	1069	Manually	72/18	0.80	0.32	Teak, Silver, Hebbvenu, Others	100	32	Surface	Rainfed	1068	0.32	Private Land
Chikka Keruru	Ravi	1070	Manually	72/19	0.80	0.32	Teak, Silver, Hebbvenu, Others	100	32	Surface	Rainfed	1069	0.32	Private Land
Chikka Keruru	Basavayya	1071	Manually	72/20	0.80	0.32	Teak, Silver, Hebbvenu, Others	100	32	Surface	Rainfed	1070	0.32	Private Land
Chikka Keruru	Kempamma	1072	Manually	72/21	0.80	0.32	Teak, Silver, Hebbvenu, Others	100	32	Surface	Rainfed	1071	0.32	Private Land
Chikka Keruru	Shivamma	1073	Manually	72/22	0.80	0.32	Teak, Silver, Hebbvenu, Others	100	32	Surface	Rainfed	1072	0.32	Private Land
Chikka Keruru	Ramayya	1074	Manually	72/23	0.80	0.32	Teak, Silver, Hebbvenu, Others	100	32	Surface	Rainfed	1073	0.32	Private Land
Chikka Keruru	Rajanayaka	1075	Manually	72/24	0.80	0.32	Teak, Silver, Hebbvenu, Others	100	32	Surface	Rainfed	1074	0.32	Private Land
Chikka Keruru	Bommegowda	1076	Manually	72/25	0.80	0.32	Teak, Silver, Hebbvenu, Others	100	32	Surface	Rainfed	1075	0.32	Private Land
Chikka Keruru	Manjamma	1077	Manually	72/26	0.90	0.36	Teak, Silver, Hebbvenu, Others	100	36	Surface	Rainfed	1076	0.36	Private Land
Chikka Keruru	Chikka venkategowda	1078	Manually	72/27	0.80	0.32	Teak, Silver, Hebbvenu, Others	100	32	Surface	Rainfed	1077	0.32	Private Land
Chikka Keruru	venkatesha	1079	Manually	72/28	0.80	0.32	Teak, Silver, Hebbvenu, Others	100	32	Surface	Rainfed	1078	0.32	Private Land
Chikka Keruru	Manjunatha	1080	Manually	72/29	0.80	0.32	Teak, Silver, Hebbvenu, Others	100	32	Surface	Rainfed	1079	0.32	Private Land
Chikka Keruru	Kendaganne gowda	1081	Manually	72/30	0.80	0.32	Teak, Silver, Hebbvenu, Others	100	32	Surface	Rainfed	1080	0.32	Private Land
Chikka Keruru	Apajappa	1082	Manually	72/31	0.80	0.32	Teak, Silver, Hebbvenu, Others	100	32	Surface	Rainfed	1081	0.32	Private Land
Chikka Keruru	Eramma	1083	Manually	72/32	0.80	0.32	Teak, Silver, Hebbvenu, Others	100	32	Surface	Rainfed	1082	0.32	Private Land
Chikka Keruru	Mahadevamamma	1084	Manually	72/33	0.80	0.32	Teak, Silver, Hebbvenu, Others	100	32	Surface	Rainfed	1083	0.32	Private Land
Chikka Keruru	Obalayya	1085	Manually	72/34	0.80	0.32	Teak, Silver, Hebbvenu, Others	100	32	Surface	Rainfed	1084	0.32	Private Land
Chikka Keruru	Eramma	1086	Manually	72/35	0.80	0.32	Teak, Silver, Hebbvenu, Others	100	32	Surface	Rainfed	1085	0.32	Private Land
Chikka Keruru	Marayya	1087	Manually	72/36	0.80	0.32	Teak, Silver, Hebbvenu, Others	100	32	Surface	Rainfed	1086	0.32	Private Land
Chikka Keruru	Chinnamma	1088	Manually	72/37	0.80	0.32	Teak, Silver, Hebbvenu, Others	100	32	Surface	Rainfed	1087	0.32	Private Land
Chikka Keruru	Abishek	1089	Manually	72/38	0.80	0.32	Teak, Silver, Hebbvenu, Others	100	32	Surface	Rainfed	1088	0.32	Private Land
Chikka Keruru	Nagegowda	1090	Manually	72/39	0.80	0.32	Teak, Silver, Hebbvenu, Others	100	32	Surface	Rainfed	1089	0.32	Private Land
Chikka Keruru	Javarajegowda	1091	Manually	72/40	0.80	0.32	Teak, Silver, Hebbvenu, Others	100	32	Surface	Rainfed	1090	0.32	Private Land
Chikka Keruru	Ningamma	1092	Manually	72/41	0.80	0.32	Teak, Silver, Hebbvenu, Others	100	32	Surface	Rainfed	1091	0.32	Private Land
Chikka Keruru	Sannathayamma	1093	Manually	72/42	0.80	0.32	Teak, Silver, Hebbvenu, Others	100	32	Surface	Rainfed	1092	0.32	Private Land
Chikka Keruru	Shivamma	1094	Manually	72/43	0.80	0.32	Teak, Silver, Hebbvenu, Others	100	32	Surface	Rainfed	1093	0.32	Private Land
Chikka Keruru	Chamayya	1095	Manually	72/44	0.80	0.32	Teak, Silver, Hebbvenu, Others	100	32	Surface	Rainfed	1094	0.32	Private Land
Chikka Keruru	Somanna	1096	Manually	72/45	0.80	0.32	Teak, Silver, Hebbvenu, Others	100	32	Surface	Rainfed	1095	0.32	Private Land
Chikka Keruru	Siddayya	1097	Manually	72/46	0.80	0.32	Teak, Silver, Hebbvenu, Others	100	32	Surface	Rainfed	1096	0.32	Private Land
Chikka Keruru	Ningayya	1098	Manually	72/47	0.80	0.32	Teak, Silver, Hebbvenu, Others	100	32	Surface	Rainfed	1097	0.32	Private Land
Chikka Keruru	Hanumayya	1099	Manually	72/48	0.80	0.32	Teak, Silver, Hebbvenu, Others	100	32	Surface	Rainfed	1098	0.32	Private Land
Chikka Keruru	Thimmayya	1100	Manually	72/49	0.80	0.32	Teak, Silver, Hebbvenu, Others	100	32	Surface	Rainfed	1099	0.32	Private Land
Chikka Keruru	Muddayya	1101	Manually	72/50	0.80	0.32	Teak, Silver, Hebbvenu, Others	100	32	Surface	Rainfed	1100	0.32	Private Land
Chikka Keruru	Sannathamma	1102	Manually	72/51	0.80	0.32	Teak, Silver, Hebbvenu, Others	100	32	Surface	Rainfed	1101	0.32	Private Land
Chikka Keruru	Nagaraju	1103	Manually	72/52	0.80	0.32	Teak, Silver, Hebbvenu, Others	100	32	Surface	Rainfed	1102	0.32	Private Land
Chikka Keruru	Chandramma	1104	Manually	72/53	0.80	0.32	Teak, Silver, Hebbvenu, Others	100	32	Surface	Rainfed	1103	0.32	Private Land
Chikka Keruru	Krishnegowda R	1105	Manually	72/56	0.80	0.32	Teak, Silver, Hebbvenu, Others	100	32	Surface	Rainfed	1104	0.32	Private Land
Chikka Keruru	A. manjunatha	1106	Manually	72/60	0.80	0.32	Teak, Silver, Hebbvenu, Others	100	32	Surface	Rainfed	1105	0.32	Private Land
Chikka Keruru	Veerabadrappa	1107	Manually	72/61	0.80	0.32	Teak, Silver, Hebbvenu, Others	100	32	Surface	Rainfed	1106	0.32	Private Land
Chikka Keruru	Bellamma	1108	Manually	72/64	0.80	0.32	Teak, Silver, Hebbvenu, Others	100	32	Surface	Rainfed	1107	0.32	Private Land
Chikka Keruru	Chikkamanamma	1109	Manually	72/69	0.80	0.32	Teak, Silver, Hebbvenu, Others	100	32	Surface	Rainfed	1108	0.32	Private Land
Chikka Keruru	Manjula	1110	Manually	72/76	0.80	0.32	Teak, Silver, Hebbvenu, Others	100	32	Surface	Rainfed	1109	0.32	Private Land
Chikka Keruru	Muddappa	1111	Manually	72/77	0.80	0.32	Teak, Silver, Hebbvenu, Others	100	32	Surface	Rainfed	1110	0.32	Private Land
Chikka Keruru	Kendagannachari	1112	Manually	72/82	0.80	0.32	Teak, Silver, Hebbvenu, Others	100	32	Surface	Rainfed	1111	0.32	Private Land
Chikka Keruru	Bettappa	1113	Manually	72/83	0.80	0.32	Teak, Silver, Hebbvenu, Others	100	32	Surface	Rainfed	1112	0.32	Private Land
Chikka Keruru	Nagegowda	1114	Manually	72/84	0.80	0.32	Teak, Silver, Hebbvenu, Others	100	32	Surface	Rainfed	1113	0.32	Private Land

Village Name	Farmer Name:	Farmer Code	Rate Type (Manually/Machinery)	Survey No:	Total Area (Ha.)	Proposed Area (Ha.)	Activity/Model/Plant/Crop Name :	Number of Plants Per Ha	No. of plants	Method of Irrigation (Drip/Ring/Surface)	Source of Irrigation (Canal/Rainfed/Well)	Area as per Type Of Land (Ha.)		Ownership of Land (Community Land/Private Land/Other Land)
												Waste Land	Cultivable	
Chikka Keruru	Somesha gowda	1115	Manually	72/85	0.80	0.32	Teak, Silver, Hebbevu, Others	100	32	Surface	Rainfed	1114	0.32	Private Land
Chikka Keruru	Deviramma	1116	Manually	72/90	0.80	0.32	Teak, Silver, Hebbevu, Others	100	32	Surface	Rainfed	1115	0.32	Private Land
Chikka Keruru	Indramma	1117	Manually	72/91	0.80	0.32	Teak, Silver, Hebbevu, Others	100	32	Surface	Rainfed	1116	0.32	Private Land
Chikka Keruru	Sundramma	1118	Manually	72/97	0.80	0.32	Teak, Silver, Hebbevu, Others	100	32	Surface	Rainfed	1117	0.32	Private Land
Chikka Keruru	Govindashetty	1119	Manually	72/99	0.80	0.32	Teak, Silver, Hebbevu, Others	100	32	Surface	Rainfed	1118	0.32	Private Land
Chikka Keruru	Renuka	1120	Manually	72/100	0.80	0.32	Teak, Silver, Hebbevu, Others	100	32	Surface	Rainfed	1119	0.32	Private Land
Chikka Keruru	Laxmamma	1121	Manually	72/101	0.80	0.32	Teak, Silver, Hebbevu, Others	100	32	Surface	Rainfed	1120	0.32	Private Land
Chikka Keruru	somayya	1122	Manually	72/102	0.80	0.32	Teak, Silver, Hebbevu, Others	100	32	Surface	Rainfed	1121	0.32	Private Land
Chikka Keruru	Shivannegowda	1123	Manually	72/103	0.80	0.32	Teak, Silver, Hebbevu, Others	100	32	Surface	Rainfed	1122	0.32	Private Land
Chikka Keruru	kalegowda	1124	Manually	72/106	0.80	0.32	Teak, Silver, Hebbevu, Others	100	32	Surface	Rainfed	1123	0.32	Private Land
Chikka Keruru	karnakara	1125	Manually	72/108	0.80	0.32	Teak, Silver, Hebbevu, Others	100	32	Surface	Rainfed	1124	0.32	Private Land
Chikka Keruru	Deviramma	1126	Manually	72/113	0.80	0.32	Teak, Silver, Hebbevu, Others	100	32	Surface	Rainfed	1125	0.32	Private Land
Chikka Keruru	Sundramma	1127	Manually	72/113	0.80	0.32	Teak, Silver, Hebbevu, Others	100	32	Surface	Rainfed	1126	0.32	Private Land
Chikka Keruru	Sarojamma	1128	Manually	72/113	0.80	0.32	Teak, Silver, Hebbevu, Others	100	32	Surface	Rainfed	1127	0.32	Private Land
Chikka Keruru	Marigowda	1129	Manually	72/114	0.75	0.30	Teak, Silver, Hebbevu, Others	100	30	Surface	Rainfed	1128	0.30	Private Land
Chikka Keruru	Karigowda	1130	Manually	72	1.60	0.64	Teak, Silver, Hebbevu, Others	100	64	Surface	Rainfed	1129	0.64	Private Land
Chamanahalli	E Nam	1131	Manually	5	0.53	0.21	Teak, Silver, Hebbevu, Others	100	21	Surface	Rainfed	1130	0.21	Community Land
Chamanahalli	Sarkari belu	1132	Manually	1	2.09	0.84	Teak, Silver, Hebbevu, Others	100	84	Surface	Rainfed	1131	0.84	Community Land
Chamanahalli	Comman land	1133	Manually	46/1	2.64	1.06	Teak, Silver, Hebbevu, Others	100	106	Surface	Rainfed	1132	1.06	Community Land
Chamanahalli	Comman land	1134	Manually	44/1	0.13	0.05	Teak, Silver, Hebbevu, Others	100	5	Surface	Rainfed	1133	0.05	Community Land
Chamanahalli	Kere comman land	1135	Manually	41	2.86	1.14	Teak, Silver, Hebbevu, Others	100	114	Surface	Rainfed	1134	1.14	Community Land
Doddakereyuru	Kere comman land	1136	Manually	17	4.65	1.86	Teak, Silver, Hebbevu, Others	100	186	Surface	Rainfed	1135	1.86	Community Land
Doddakereyuru	Comman land	1137	Manually	88/3	1.20	0.48	Teak, Silver, Hebbevu, Others	100	48	Surface	Rainfed	1136	0.48	Community Land
Doddakereyuru	Comman land	1138	Manually	84/2	0.40	0.16	Teak, Silver, Hebbevu, Others	100	16	Surface	Rainfed	1137	0.16	Community Land
Doddakereyuru	Comman land	1139	Manually	83/1	0.40	0.16	Teak, Silver, Hebbevu, Others	100	16	Surface	Rainfed	1138	0.16	Community Land
Doddakereyuru	Comman land	1140	Manually	93	2.52	1.01	Teak, Silver, Hebbevu, Others	100	101	Surface	Rainfed	1139	1.01	Community Land
Doddakereyuru	Comman land	1141	Manually	15	0.50	0.20	Teak, Silver, Hebbevu, Others	100	20	Surface	Rainfed	1140	0.20	Community Land
Doddakereyuru	Kere comman land	1142	Manually	17	4.40	1.76	Teak, Silver, Hebbevu, Others	100	176	Surface	Rainfed	1141	1.76	Community Land
Chikka Keruru	Comman land	1143	Manually	103	0.30	0.12	Teak, Silver, Hebbevu, Others	100	12	Surface	Rainfed	1142	0.12	Community Land
Chikka Keruru	Comman land	1144	Manually	104	3.24	1.30	Teak, Silver, Hebbevu, Others	100	130	Surface	Rainfed	1143	1.30	Community Land
Chikka Keruru	Common Land	1145	Manually	105	2.50	1.00	Teak, Silver, Hebbevu, Others	100	100	Surface	Rainfed	1144	1.00	Community Land
Chikka Keruru	Common Land	1146	Manually	108/2	1.00	0.40	Teak, Silver, Hebbevu, Others	100	40	Surface	Rainfed	1145	0.40	Community Land
Chikka Keruru	Common land	1147	Manually	109	5.40	2.16	Teak, Silver, Hebbevu, Others	100	216	Surface	Rainfed	1146	2.16	Community Land
Chikka Keruru	Common Land	1148	Manually	117	4.04	1.62	Teak, Silver, Hebbevu, Others	100	162	Surface	Rainfed	1147	1.62	Community Land
Chikka Keruru	Common Land	1149	Manually	99/1	2.90	1.16	Teak, Silver, Hebbevu, Others	100	116	Surface	Rainfed	1148	1.16	Community Land
Chikka Keruru	Common Land	1150	Manually	86	5.67	2.27	Teak, Silver, Hebbevu, Others	100	227	Surface	Rainfed	1149	2.27	Community Land
Chikka Keruru	Common Land	1151	Manually	70/1	1.22	0.49	Teak, Silver, Hebbevu, Others	100	49	Surface	Rainfed	1150	0.49	Community Land
Chikka Keruru	Common Land	1152	Manually	63	0.53	0.21	Teak, Silver, Hebbevu, Others	100	21	Surface	Rainfed	1151	0.21	Community Land
Chikka Keruru	Common Land	1153	Manually	1*1	1.00	0.40	Teak, Silver, Hebbevu, Others	100	40	Surface	Rainfed	1152	0.40	Community Land
Chikka Keruru	Comman land	1154	Manually	28*	2.40	0.96	Teak, Silver, Hebbevu, Others	100	96	Surface	Rainfed	1153	0.96	Community Land
Chikka Keruru	Comman land	1155	Manually	17**	5.00	2.00	Teak, Silver, Hebbevu, Others	100	200	Surface	Rainfed	1154	2.00	Community Land
Kuthawadi	Comman Land	1156	Manually	45	40.00	16.00	Teak, Silver, Hebbevu, Others	100	1600	Surface	Rainfed	1155	16.00	Community Land
Kuthawadi	Comman Land	1157	Manually	46	4.14	1.66	Teak, Silver, Hebbevu, Others	100	166	Surface	Rainfed	1156	1.66	Community Land
Paduvakote	Beelu	1158	Manually	1	13.50	5.40	Teak, Silver, Hebbevu, Others	100	540	Surface	Rainfed	1157	5.40	Community Land
Kunagalu	Bairanaika	1159	Manually	1/1	1.00	0.40	Teak, Silver, Hebbevu, Others	100	40	Surface	Rainfed	1158	0.40	Private Land
Kunagalu	Jayamma	1160	Manually	1/1	1.00	0.40	Teak, Silver, Hebbevu, Others	100	40	Surface	Rainfed	1159	0.40	Private Land
Kunagalu	Venkatagowda	1161	Manually	1/1	1.00	0.40	Teak, Silver, Hebbevu, Others	100	40	Surface	Rainfed	1160	0.40	Private Land
Kunagalu	Chikkanaika	1162	Manually	3/1	1.00	0.40	Teak, Silver, Hebbevu, Others	100	40	Surface	Rainfed	1161	0.40	Private Land
Kunagalu	Margowda	1163	Manually	3/2	0.70	0.28	Teak, Silver, Hebbevu, Others	100	28	Surface	Rainfed	1162	0.28	Private Land
Kunagalu	Nagamma	1164	Manually	3.2	0.70	0.28	Teak, Silver, Hebbevu, Others	100	28	Surface	Rainfed	1163	0.28	Private Land
Kunagalu	Venkatanaika	1165	Manually	3	1.00	0.40	Teak, Silver, Hebbevu, Others	100	40	Surface	Rainfed	1164	0.40	Private Land
Kunagalu	Puttanaika	1166	Manually	3	1.00	0.40	Teak, Silver, Hebbevu, Others	100	40	Surface	Rainfed	1165	0.40	Private Land
Kunagalu	Ammannamma	1167	Manually	3	1.00	0.40	Teak, Silver, Hebbevu, Others	100	40	Surface	Rainfed	1166	0.40	Private Land
Kunagalu	Chikkannanaika	1168	Manually	3	1.00	0.40	Teak, Silver, Hebbevu, Others	100	40	Surface	Rainfed	1167	0.40	Private Land
Kunagalu	Sannadevamma	1169	Manually	3	1.00	0.40	Teak, Silver, Hebbevu, Others	100	40	Surface	Rainfed	1168	0.40	Private Land
Kunagalu	Puttanaika	1170	Manually	3	0.14	0.06	Teak, Silver, Hebbevu, Others	100	6	Surface	Rainfed	1169	0.06	Private Land
Kunagalu	A Krishnaswamy	1171	Manually	4	1.00	0.40	Teak, Silver, Hebbevu, Others	100	40	Surface	Rainfed	1170	0.40	Private Land
Kunagalu	Venkatamma	1172	Manually	4	1.00	0.40	Teak, Silver, Hebbevu, Others	100	40	Surface	Rainfed	1171	0.40	Private Land
Kunagalu	Chikkanayaka	1173	Manually	24	0.80	0.32	Teak, Silver, Hebbevu, Others	100	32	Surface	Rainfed	1172	0.32	Private Land
Kunagalu	T Ningaraju	1174	Manually	24	0.80	0.32	Teak, Silver, Hebbevu, Others	100	32	Surface	Rainfed	1173	0.32	Private Land
Kunagalu	Chikkanayaka	1175	Manually	25/1	1.00	0.40	Teak, Silver, Hebbevu, Others	100	40	Surface	Rainfed	1174	0.40	Private Land
Kunagalu	Amanamma	1176	Manually	25/1	1.00	0.40	Teak, Silver, Hebbevu, Others	100	40	Surface	Rainfed	1175	0.40	Private Land
Kunagalu	Puttanaika	1177	Manually	25/1	1.00	0.40	Teak, Silver, Hebbevu, Others	100	40	Surface	Rainfed	1176	0.40	Private Land
Kunagalu	Devalamma	1178	Manually	25/1	1.00	0.40	Teak, Silver, Hebbevu, Others	100	40	Surface	Rainfed	1177	0.40	Private Land
Kunagalu	Lakshamma	1179	Manually	25/1	1.00	0.40	Teak, Silver, Hebbevu, Others	100	40	Surface	Rainfed	1178	0.40	Private Land
Kunagalu	K A Hareesh	1180	Manually	25/1	1.88	0.75	Teak, Silver, Hebbevu, Others	100	75	Surface	Rainfed	1179	0.75	Private Land
Kunagalu	K A Shivaramu	1181	Manually	25/1	1.85	0.74	Teak, Silver, Hebbevu, Others	100	74	Surface	Rainfed	1180	0.74	Private Land

Village Name	Farmer Name:	Farmer Code	Rate Type (Manually/Machinery)	Survey No:	Total Area (Ha.)	Proposed Area (Ha.)	Activity/Model/Plant/Crop Name :	Number of Plants Per Ha	No. of plants	Method of Irrigation (Drip/Ring/Surface)	Source of Irrigation (Canal/Rainfed/Well)	Area as per Type Of Land (Ha.)		Ownership of Land (Community Land/Private Land/Other Land)
												Waste Land	Cultivable	
Kunagalu	Shivananjundegowda	1182	Manually	25/1	1.50	0.60	Teak, Silver, Hebbvu, Others	100	60	Surface	Rainfed	1181	0.60	Private Land
Kunagalu	Chikkanaika	1183	Manually	25/1	0.80	0.32	Teak, Silver, Hebbvu, Others	100	32	Surface	Rainfed	1182	0.32	Private Land
Kunagalu	Mahadevu	1184	Manually	26/1	0.40	0.16	Teak, Silver, Hebbvu, Others	100	16	Surface	Rainfed	1183	0.16	Private Land
Kunagalu	Nagegowda	1185	Manually	26/2	0.16	0.06	Teak, Silver, Hebbvu, Others	100	6	Surface	Rainfed	1184	0.06	Private Land
Kunagalu	Nagegowda	1186	Manually	26/3	1.00	0.40	Teak, Silver, Hebbvu, Others	100	40	Surface	Rainfed	1185	0.40	Private Land
Kunagalu	Kempamma	1187	Manually	26/4	1.00	0.40	Teak, Silver, Hebbvu, Others	100	40	Surface	Rainfed	1186	0.40	Private Land
Kunagalu	Srinivasa	1188	Manually	27	1.50	0.60	Teak, Silver, Hebbvu, Others	100	60	Surface	Rainfed	1187	0.60	Private Land
Kunagalu	Chikkanaika	1189	Manually	28	1.20	0.48	Teak, Silver, Hebbvu, Others	100	48	Surface	Rainfed	1188	0.48	Private Land
Kunagalu	Chikkanaika	1190	Manually	28	1.20	0.48	Teak, Silver, Hebbvu, Others	100	48	Surface	Rainfed	1189	0.48	Private Land
Kunagalu	Karigamma	1191	Manually	28	1.40	0.56	Teak, Silver, Hebbvu, Others	100	56	Surface	Rainfed	1190	0.56	Private Land
Kunagalu	Bettanaika	1192	Manually	30	2.00	0.80	Teak, Silver, Hebbvu, Others	100	80	Surface	Rainfed	1191	0.80	Private Land
Kunagalu	Bairanaika	1193	Manually	30	1.50	0.60	Teak, Silver, Hebbvu, Others	100	60	Surface	Rainfed	1192	0.60	Private Land
Kunagalu	Chikkanaika	1194	Manually	30	1.50	0.60	Teak, Silver, Hebbvu, Others	100	60	Surface	Rainfed	1193	0.60	Private Land
Kunagalu	Chikkanaika	1195	Manually	30	1.50	0.60	Teak, Silver, Hebbvu, Others	100	60	Surface	Rainfed	1194	0.60	Private Land
Kunagalu	Lakshamma	1196	Manually	30	1.50	0.60	Teak, Silver, Hebbvu, Others	100	60	Surface	Rainfed	1195	0.60	Private Land
Kunagalu	Agasara Karagamma	1197	Manually	30	1.50	0.60	Teak, Silver, Hebbvu, Others	100	60	Surface	Rainfed	1196	0.60	Private Land
Kunagalu	Chennanaika	1198	Manually	30	1.20	0.48	Teak, Silver, Hebbvu, Others	100	48	Surface	Rainfed	1197	0.48	Private Land
Kunagalu	Bettanaika	1199	Manually	30	1.50	0.60	Teak, Silver, Hebbvu, Others	100	60	Surface	Rainfed	1198	0.60	Private Land
Kunagalu	S L Prasad	1200	Manually	30	1.50	0.60	Teak, Silver, Hebbvu, Others	100	60	Surface	Rainfed	1199	0.60	Private Land
Kunagalu	Siddegowda	1201	Manually	30	1.50	0.60	Teak, Silver, Hebbvu, Others	100	60	Surface	Rainfed	1200	0.60	Private Land
Kunagalu	Chikkanaika	1202	Manually	30	1.50	0.60	Teak, Silver, Hebbvu, Others	100	60	Surface	Rainfed	1201	0.60	Private Land
Kunagalu	S L Prasad	1203	Manually	30	1.50	0.60	Teak, Silver, Hebbvu, Others	100	60	Surface	Rainfed	1202	0.60	Private Land
Kunagalu	S L Prasad	1204	Manually	30	1.50	0.60	Teak, Silver, Hebbvu, Others	100	60	Surface	Rainfed	1203	0.60	Private Land
Kunagalu	S L Prasad	1205	Manually	30	1.50	0.60	Teak, Silver, Hebbvu, Others	100	60	Surface	Rainfed	1204	0.60	Private Land
Kunagalu	S L Prasad	1206	Manually	30	1.50	0.60	Teak, Silver, Hebbvu, Others	100	60	Surface	Rainfed	1205	0.60	Private Land
Kunagalu	Thimmamma	1207	Manually	30	1.50	0.60	Teak, Silver, Hebbvu, Others	100	60	Surface	Rainfed	1206	0.60	Private Land
Kunagalu	Devarajanaika	1208	Manually	30	1.50	0.60	Teak, Silver, Hebbvu, Others	100	60	Surface	Rainfed	1207	0.60	Private Land
Kunagalu	Chikkamani	1209	Manually	30	1.50	0.60	Teak, Silver, Hebbvu, Others	100	60	Surface	Rainfed	1208	0.60	Private Land
Kunagalu	Chikkanaika	1210	Manually	30	1.50	0.60	Teak, Silver, Hebbvu, Others	100	60	Surface	Rainfed	1209	0.60	Private Land
Kunagalu	Devanaika	1211	Manually	30	1.50	0.60	Teak, Silver, Hebbvu, Others	100	60	Surface	Rainfed	1210	0.60	Private Land
Kunagalu	Bettanaika	1212	Manually	30	1.50	0.60	Teak, Silver, Hebbvu, Others	100	60	Surface	Rainfed	1211	0.60	Private Land
Kunagalu	Devamma	1213	Manually	30	1.50	0.60	Teak, Silver, Hebbvu, Others	100	60	Surface	Rainfed	1212	0.60	Private Land
Kunagalu	Sannathayamma	1214	Manually	30	1.50	0.60	Teak, Silver, Hebbvu, Others	100	60	Surface	Rainfed	1213	0.60	Private Land
Kunagalu	Chikkamma	1215	Manually	30	1.50	0.60	Teak, Silver, Hebbvu, Others	100	60	Surface	Rainfed	1214	0.60	Private Land
Kunagalu	Devamma	1216	Manually	30	1.50	0.60	Teak, Silver, Hebbvu, Others	100	60	Surface	Rainfed	1215	0.60	Private Land
Kunagalu	Bettanaika	1217	Manually	30	1.50	0.60	Teak, Silver, Hebbvu, Others	100	60	Surface	Rainfed	1216	0.60	Private Land
Kunagalu	Bacchanaika	1218	Manually	30	1.76	0.70	Teak, Silver, Hebbvu, Others	100	70	Surface	Rainfed	1217	0.70	Private Land
Kunagalu	Nanjai	1219	Manually	30/21	1.50	0.60	Teak, Silver, Hebbvu, Others	100	60	Surface	Rainfed	1218	0.60	Private Land
Kunagalu	Bhagyamma	1220	Manually	30/22	1.50	0.60	Teak, Silver, Hebbvu, Others	100	60	Surface	Rainfed	1219	0.60	Private Land
Kunagalu	Jayamma	1221	Manually	30/23	1.50	0.60	Teak, Silver, Hebbvu, Others	100	60	Surface	Rainfed	1220	0.60	Private Land
Kunagalu	KP sowbhagya	1222	Manually	30/24	1.50	0.60	Teak, Silver, Hebbvu, Others	100	60	Surface	Rainfed	1221	0.60	Private Land
Kunagalu	Mahadevamma	1223	Manually	30/25	1.00	0.40	Teak, Silver, Hebbvu, Others	100	40	Surface	Rainfed	1222	0.40	Private Land
Kunagalu	Thimmaiah	1224	Manually	30/26	1.50	0.60	Teak, Silver, Hebbvu, Others	100	60	Surface	Rainfed	1223	0.60	Private Land
Kunagalu	Chennabasavachari	1225	Manually	30/27	1.50	0.60	Teak, Silver, Hebbvu, Others	100	60	Surface	Rainfed	1224	0.60	Private Land
Kunagalu	Rajachari	1226	Manually	30/28	1.50	0.60	Teak, Silver, Hebbvu, Others	100	60	Surface	Rainfed	1225	0.60	Private Land
Kunagalu	Raju J	1227	Manually	30/29	1.00	0.40	Teak, Silver, Hebbvu, Others	100	40	Surface	Rainfed	1226	0.40	Private Land
Kunagalu	Venkatesha	1228	Manually	30/30	1.00	0.40	Teak, Silver, Hebbvu, Others	100	40	Surface	Rainfed	1227	0.40	Private Land
Kunagalu	Bairanaika	1229	Manually	30/31	1.50	0.60	Teak, Silver, Hebbvu, Others	100	60	Surface	Rainfed	1228	0.60	Private Land
Kunagalu	Siddaraju	1230	Manually	30/32	1.50	0.60	Teak, Silver, Hebbvu, Others	100	60	Surface	Rainfed	1229	0.60	Private Land
Kunagalu	Doddamma	1231	Manually	30/33	1.50	0.60	Teak, Silver, Hebbvu, Others	100	60	Surface	Rainfed	1230	0.60	Private Land
Kunagalu	Siddamma	1232	Manually	30/34	1.50	0.60	Teak, Silver, Hebbvu, Others	100	60	Surface	Rainfed	1231	0.60	Private Land
Kunagalu	Nanjamma	1233	Manually	30/35	1.50	0.60	Teak, Silver, Hebbvu, Others	100	60	Surface	Rainfed	1232	0.60	Private Land
Kunagalu	Somegowda	1234	Manually	30/36	1.50	0.60	Teak, Silver, Hebbvu, Others	100	60	Surface	Rainfed	1233	0.60	Private Land
Kunagalu	Chikkegowda	1235	Manually	30/37	1.50	0.60	Teak, Silver, Hebbvu, Others	100	60	Surface	Rainfed	1234	0.60	Private Land
Kunagalu	Bhadramma	1236	Manually	32	0.80	0.32	Teak, Silver, Hebbvu, Others	100	32	Surface	Rainfed	1235	0.32	Private Land
Kunagalu	Sannaveeranaika	1237	Manually	32	0.40	0.16	Teak, Silver, Hebbvu, Others	100	16	Surface	Rainfed	1236	0.16	Private Land
Kunagalu	Sannaswamynaika	1238	Manually	32	0.30	0.12	Teak, Silver, Hebbvu, Others	100	12	Surface	Rainfed	1237	0.12	Private Land
Chotnahally	Raju	1239	Manually	54	0.80	0.32	Teak, Silver, Hebbvu, Others	100	32	Surface	Rainfed	1238	0.32	Private Land
Chotnahally	chikkanayaka	1240	Manually	55	1.90	0.76	Teak, Silver, Hebbvu, Others	100	76	Surface	Rainfed	1239	0.76	Private Land
Chotnahally	Gowamma	1241	Manually	55	1.96	0.78	Teak, Silver, Hebbvu, Others	100	78	Surface	Rainfed	1240	0.78	Private Land
Chotnahally	Byranayaka	1242	Manually	55	2.00	0.80	Teak, Silver, Hebbvu, Others	100	80	Surface	Rainfed	1241	0.80	Private Land
Chotnahally	Devamma	1243	Manually	55	0.20	0.08	Teak, Silver, Hebbvu, Others	100	8	Surface	Rainfed	1242	0.08	Private Land
Chotnahally	siddanayaka	1244	Manually	55	0.50	0.20	Teak, Silver, Hebbvu, Others	100	20	Surface	Rainfed	1243	0.20	Private Land
Chotnahally	K E raju	1245	Manually	24	0.59	0.24	Teak, Silver, Hebbvu, Others	100	24	Surface	Rainfed	1244	0.24	Private Land
Chotnahally	Puttalashkamma	1246	Manually	25	0.60	0.24	Teak, Silver, Hebbvu, Others	100	24	Surface	Rainfed	1245	0.24	Private Land
Chotnahally	Marichikanayaka	1247	Manually	27	1.00	0.40	Teak, Silver, Hebbvu, Others	100	40	Surface	Rainfed	1246	0.40	Private Land

Village Name	Farmer Name:	Farmer Code	Rate Type (Manually/Machinery)	Survey No:	Total Area (Ha.)	Proposed Area (Ha.)	Activity/Model/Plant/Crop Name :	Number of Plants Per Ha	No. of plants	Method of Irrigation (Drip/Ring/Surface)	Source of Irrigation (Canal/Rainfed/Well)	Area as per Type Of Land (Ha.)		Ownership of Land (Community Land/Private Land/Other Land)
												Waste Land	Cultivable	
Chotnahally	B Basavaraju	1248	Manually	28	1.00	0.40	Teak, Silver, Hebbavu, Others	100	40	Surface	Rainfed	1247	0.40	Private Land
Chotnahally	Halamma	1249	Manually	28	1.00	0.40	Teak, Silver, Hebbavu, Others	100	40	Surface	Rainfed	1248	0.40	Private Land
Chotnahally	Puttamadamma	1250	Manually	29	1.56	0.62	Teak, Silver, Hebbavu, Others	100	62	Surface	Rainfed	1249	0.62	Private Land
Chotnahally	Chaluvappa	1251	Manually	29	1.56	0.62	Teak, Silver, Hebbavu, Others	100	62	Surface	Rainfed	1250	0.62	Private Land
Chotnahally	Shivamma	1252	Manually	29	1.56	0.62	Teak, Silver, Hebbavu, Others	100	62	Surface	Rainfed	1251	0.62	Private Land
Chotnahally	Venkatalashkmi	1253	Manually	29	1.56	0.62	Teak, Silver, Hebbavu, Others	100	62	Surface	Rainfed	1252	0.62	Private Land
Chotnahally	Lolamma	1254	Manually	29	1.56	0.62	Teak, Silver, Hebbavu, Others	100	62	Surface	Rainfed	1253	0.62	Private Land
Chotnahally	Chinnamuttaraju	1255	Manually	29	1.56	0.62	Teak, Silver, Hebbavu, Others	100	62	Surface	Rainfed	1254	0.62	Private Land
Chotnahally	Kalamma	1256	Manually	30	0.52	0.21	Teak, Silver, Hebbavu, Others	100	21	Surface	Rainfed	1255	0.21	Private Land
Chotnahally	Puttamma	1257	Manually	30	1.04	0.42	Teak, Silver, Hebbavu, Others	100	42	Surface	Rainfed	1256	0.42	Private Land
Chotnahally	Shivamma	1258	Manually	30	0.62	0.25	Teak, Silver, Hebbavu, Others	100	25	Surface	Rainfed	1257	0.25	Private Land
Chotnahally	Venkatalashkmi	1259	Manually	30	0.62	0.25	Teak, Silver, Hebbavu, Others	100	25	Surface	Rainfed	1258	0.25	Private Land
Chotnahally	Lolamma	1260	Manually	30	0.62	0.25	Teak, Silver, Hebbavu, Others	100	25	Surface	Rainfed	1259	0.25	Private Land
Chotnahally	Chinnamuttaraju	1261	Manually	30	0.62	0.25	Teak, Silver, Hebbavu, Others	100	25	Surface	Rainfed	1260	0.25	Private Land
Chotnahally	Jyothi	1262	Manually	30	0.62	0.25	Teak, Silver, Hebbavu, Others	100	25	Surface	Rainfed	1261	0.25	Private Land
Chotnahally	L Milan	1263	Manually	30	0.10	0.04	Teak, Silver, Hebbavu, Others	100	4	Surface	Rainfed	1262	0.04	Private Land
Chotnahally	Kamallamma	1264	Manually	31	1.24	0.50	Teak, Silver, Hebbavu, Others	100	50	Surface	Rainfed	1263	0.50	Private Land
Chotnahally	Ranagaiah	1265	Manually	31	1.24	0.50	Teak, Silver, Hebbavu, Others	100	50	Surface	Rainfed	1264	0.50	Private Land
Chotnahally	Nanjegowda	1266	Manually	31	1.17	0.47	Teak, Silver, Hebbavu, Others	100	47	Surface	Rainfed	1265	0.47	Private Land
Chotnahally	Kodigowda	1267	Manually	31	1.24	0.50	Teak, Silver, Hebbavu, Others	100	50	Surface	Rainfed	1266	0.50	Private Land
Chotnahally	Rangaiaha	1268	Manually	31	1.24	0.50	Teak, Silver, Hebbavu, Others	100	50	Surface	Rainfed	1267	0.50	Private Land
Chotnahally	Nanjamma	1269	Manually	31	0.94	0.38	Teak, Silver, Hebbavu, Others	100	38	Surface	Rainfed	1268	0.38	Private Land
Chotnahally	M R Rangegowda	1270	Manually	31	0.94	0.38	Teak, Silver, Hebbavu, Others	100	38	Surface	Rainfed	1269	0.38	Private Land
Chotnahally	Chikkathyamma	1271	Manually	31	0.94	0.38	Teak, Silver, Hebbavu, Others	100	38	Surface	Rainfed	1270	0.38	Private Land
Chotnahally	M R Venkataiah	1272	Manually	32	1.12	0.45	Teak, Silver, Hebbavu, Others	100	45	Surface	Rainfed	1271	0.45	Private Land
Chotnahally	Kalamma	1273	Manually	32	1.12	0.45	Teak, Silver, Hebbavu, Others	100	45	Surface	Rainfed	1272	0.45	Private Land
Chotnahally	Alousician	1274	Manually	32	2.07	0.83	Teak, Silver, Hebbavu, Others	100	83	Surface	Rainfed	1273	0.83	Private Land
Chotnahally	Kalamma	1275	Manually	32	0.06	0.02	Teak, Silver, Hebbavu, Others	100	2	Surface	Rainfed	1274	0.02	Private Land
Chotnahally	Shivaraghu	1276	Manually	33	1.00	0.40	Teak, Silver, Hebbavu, Others	100	40	Surface	Rainfed	1275	0.40	Private Land
Chotnahally	Sunitha	1277	Manually	33	1.00	0.40	Teak, Silver, Hebbavu, Others	100	40	Surface	Rainfed	1276	0.40	Private Land
Chotnahally	Umamaheshwari	1278	Manually	33	1.00	0.40	Teak, Silver, Hebbavu, Others	100	40	Surface	Rainfed	1277	0.40	Private Land
Chotnahally	Harisha	1279	Manually	33	1.00	0.40	Teak, Silver, Hebbavu, Others	100	40	Surface	Rainfed	1278	0.40	Private Land
Chotnahally	Kalamma	1280	Manually	33	0.98	0.39	Teak, Silver, Hebbavu, Others	100	39	Surface	Rainfed	1279	0.39	Private Land
Chotnahally	Lakshamma	1281	Manually	33	1.15	0.46	Teak, Silver, Hebbavu, Others	100	46	Surface	Rainfed	1280	0.46	Private Land
Chotnahally	Thammaiah	1282	Manually	34	1.74	0.70	Teak, Silver, Hebbavu, Others	100	70	Surface	Rainfed	1281	0.70	Private Land
Chotnahally	Kalamma	1283	Manually	34	0.75	0.30	Teak, Silver, Hebbavu, Others	100	30	Surface	Rainfed	1282	0.30	Private Land
Chotnahally	Vyaramudiah	1284	Manually	34	0.77	0.31	Teak, Silver, Hebbavu, Others	100	31	Surface	Rainfed	1283	0.31	Private Land
Chotnahally	Vyaramudiah	1285	Manually	36	0.40	0.16	Teak, Silver, Hebbavu, Others	100	16	Surface	Rainfed	1284	0.16	Private Land
Chotnahally	Kalamma	1286	Manually	36	0.40	0.16	Teak, Silver, Hebbavu, Others	100	16	Surface	Rainfed	1285	0.16	Private Land
Chotnahally	Hanumanthappa	1287	Manually	37	1.25	0.50	Teak, Silver, Hebbavu, Others	100	50	Surface	Rainfed	1286	0.50	Private Land
Chotnahally	Kuntasigraiah	1288	Manually	36	0.40	0.16	Teak, Silver, Hebbavu, Others	100	16	Surface	Rainfed	1287	0.16	Private Land
Chotnahally	Devalamma	1289	Manually	38	1.00	0.40	Teak, Silver, Hebbavu, Others	100	40	Surface	Rainfed	1288	0.40	Private Land
Chotnahally	Puttamallanayaka	1290	Manually	38	2.00	0.80	Teak, Silver, Hebbavu, Others	100	80	Surface	Rainfed	1289	0.80	Private Land
Chotnahally	Puttachandraiah	1291	Manually	38	2.00	0.80	Teak, Silver, Hebbavu, Others	100	80	Surface	Rainfed	1290	0.80	Private Land
Chotnahally	Thammaiah	1292	Manually	38	0.60	0.24	Teak, Silver, Hebbavu, Others	100	24	Surface	Rainfed	1291	0.24	Private Land
Chotnahally	Channaiah	1293	Manually	38	1.20	0.48	Teak, Silver, Hebbavu, Others	100	48	Surface	Rainfed	1292	0.48	Private Land
Chotnahally	Doddamanamma	1294	Manually	38	3.00	1.20	Teak, Silver, Hebbavu, Others	100	120	Surface	Rainfed	1293	1.20	Private Land
Chotnahally	Chikkanyaka	1295	Manually	38	1.12	0.45	Teak, Silver, Hebbavu, Others	100	45	Surface	Rainfed	1294	0.45	Private Land
Chotnahally	Mallanyaka	1296	Manually	38	1.12	0.45	Teak, Silver, Hebbavu, Others	100	45	Surface	Rainfed	1295	0.45	Private Land
Chotnahally	Madaiah	1297	Manually	38	0.42	0.17	Teak, Silver, Hebbavu, Others	100	17	Surface	Rainfed	1296	0.17	Private Land
Chotnahally	Devarajamma	1298	Manually	38	1.00	0.40	Teak, Silver, Hebbavu, Others	100	40	Surface	Rainfed	1297	0.40	Private Land
Chotnahally	Narasamma	1299	Manually	39	1.00	0.40	Teak, Silver, Hebbavu, Others	100	40	Surface	Rainfed	1298	0.40	Private Land
Chotnahally	Ramu	1300	Manually	39	0.40	0.16	Teak, Silver, Hebbavu, Others	100	16	Surface	Rainfed	1299	0.16	Private Land
Chotnahally	Puttamma	1301	Manually	39	0.60	0.24	Teak, Silver, Hebbavu, Others	100	24	Surface	Rainfed	1300	0.24	Private Land
Chotnahally	Narayana	1302	Manually	39	0.60	0.24	Teak, Silver, Hebbavu, Others	100	24	Surface	Rainfed	1301	0.24	Private Land
Chotnahally	Guru	1303	Manually	39	0.60	0.24	Teak, Silver, Hebbavu, Others	100	24	Surface	Rainfed	1302	0.24	Private Land
Chotnahally	Venkatesha	1304	Manually	39	1.33	0.53	Teak, Silver, Hebbavu, Others	100	53	Surface	Rainfed	1303	0.53	Private Land
Chotnahally	Manju v	1305	Manually	39	0.82	0.33	Teak, Silver, Hebbavu, Others	100	33	Surface	Rainfed	1304	0.33	Private Land
Chotnahally	Mahadevaswamy	1306	Manually	39	0.86	0.34	Teak, Silver, Hebbavu, Others	100	34	Surface	Rainfed	1305	0.34	Private Land
Chotnahally	Doddananjaiah	1307	Manually	40	3.23	1.29	Teak, Silver, Hebbavu, Others	100	129	Surface	Rainfed	1306	1.29	Private Land
Chotnahally	Sannaswamy	1308	Manually	40	3.23	1.29	Teak, Silver, Hebbavu, Others	100	129	Surface	Rainfed	1307	1.29	Private Land
Chotnahally	Naniundaswamy	1309	Manually	40	3.22	1.29	Teak, Silver, Hebbavu, Others	100	129	Surface	Rainfed	1308	1.29	Private Land
Chotnahally	Nanjamma	1310	Manually	40	3.20	1.28	Teak, Silver, Hebbavu, Others	100	128	Surface	Rainfed	1309	1.28	Private Land
Chotnahally	Sannamadaiah	1311	Manually	41	0.28	0.11	Teak, Silver, Hebbavu, Others	100	11	Surface	Rainfed	1310	0.11	Private Land
Chotnahally	A Shivakumari	1312	Manually	41	0.57	0.23	Teak, Silver, Hebbavu, Others	100	23	Surface	Rainfed	1311	0.23	Private Land
Chotnahally	Sadhiwk A	1313	Manually	41	0.57	0.23	Teak, Silver, Hebbavu, Others	100	23	Surface	Rainfed	1312	0.23	Private Land
Chotnahally	K N Dasachari	1314	Manually	42	1.00	0.40	Teak, Silver, Hebbavu, Others	100	40	Surface	Rainfed	1313	0.40	Private Land

Village Name	Farmer Name:	Farmer Code	Rate Type (Manually/Machinery)	Survey No:	Total Area (Ha.)	Proposed Area (Ha.)	Activity/Model/Plant/ Crop Name :	Number of Plants Per Ha	No. of plants	Method of Irrigation (Drip/Ring/Surf ace)	Source of Irrigation (Canal/Rainfed/W ell)	Area as per Type Of Land (Ha.)		Ownership of Land (Community Land/ Private Land/Other Land)
												Waste Land	Cultivable	
Chotnahally	D Nagaraju	1315	Manually	42	1.00	0.40	Teak, Silver, Hebbvu, Others	100	40	Surface	Rainfed	1314	0.40	Private Land
Chotnahally	Sannamma	1316	Manually	43	0.29	0.12	Teak, Silver, Hebbvu, Others	100	12	Surface	Rainfed	1315	0.12	Private Land
Chotnahally	Chellamma	1317	Manually	43	0.29	0.12	Teak, Silver, Hebbvu, Others	100	12	Surface	Rainfed	1316	0.12	Private Land
Chotnahally	Ravinayaka	1318	Manually	43	0.29	0.12	Teak, Silver, Hebbvu, Others	100	12	Surface	Rainfed	1317	0.12	Private Land
Chotnahally	Lakshamma	1319	Manually	43	0.29	0.12	Teak, Silver, Hebbvu, Others	100	12	Surface	Rainfed	1318	0.12	Private Land
Chotnahally	Maniyamma	1320	Manually	43	0.29	0.12	Teak, Silver, Hebbvu, Others	100	12	Surface	Rainfed	1319	0.12	Private Land
Chotnahally	Thimmu	1321	Manually	43	0.29	0.12	Teak, Silver, Hebbvu, Others	100	12	Surface	Rainfed	1320	0.12	Private Land
Chotnahally	Alumelamma	1322	Manually	43	0.29	0.12	Teak, Silver, Hebbvu, Others	100	12	Surface	Rainfed	1321	0.12	Private Land
Chotnahally	Thimmanayaka	1323	Manually	43	0.45	0.18	Teak, Silver, Hebbvu, Others	100	18	Surface	Rainfed	1322	0.18	Private Land
Chotnahally	Devaraju	1324	Manually	43	0.78	0.31	Teak, Silver, Hebbvu, Others	100	31	Surface	Rainfed	1323	0.31	Private Land
Chotnahally	K Manujuntha	1325	Manually	44	0.57	0.23	Teak, Silver, Hebbvu, Others	100	23	Surface	Rainfed	1324	0.23	Private Land
Chotnahally	K Manujuntha	1326	Manually	44	0.42	0.17	Teak, Silver, Hebbvu, Others	100	17	Surface	Rainfed	1325	0.17	Private Land
Chotnahally	K Manujuntha	1327	Manually	44	0.70	0.28	Teak, Silver, Hebbvu, Others	100	28	Surface	Rainfed	1326	0.28	Private Land
Chotnahally	Siddappa	1328	Manually	45	0.55	0.22	Teak, Silver, Hebbvu, Others	100	22	Surface	Rainfed	1327	0.22	Private Land
Chotnahally	Chikkaswamayaka	1329	Manually	52	0.48	0.19	Teak, Silver, Hebbvu, Others	100	19	Surface	Rainfed	1328	0.19	Private Land
Chotnahally	Doddajoganayaka	1330	Manually	49	1.60	0.64	Teak, Silver, Hebbvu, Others	100	64	Surface	Rainfed	1329	0.64	Private Land
Chotnahally	Bachanayaka	1331	Manually	50	0.70	0.28	Teak, Silver, Hebbvu, Others	100	28	Surface	Rainfed	1330	0.28	Private Land
Chotnahally	Shamlingaiah	1332	Manually	50	1.50	0.60	Teak, Silver, Hebbvu, Others	100	60	Surface	Rainfed	1331	0.60	Private Land
Chotnahally	Chikkathammanayaka	1333	Manually	50	0.69	0.28	Teak, Silver, Hebbvu, Others	100	28	Surface	Rainfed	1332	0.28	Private Land
Chotnahally	Byranayaka	1334	Manually	50	0.69	0.28	Teak, Silver, Hebbvu, Others	100	28	Surface	Rainfed	1333	0.28	Private Land
Chotnahally	Karinayaka	1335	Manually	50	0.69	0.28	Teak, Silver, Hebbvu, Others	100	28	Surface	Rainfed	1334	0.28	Private Land
Chotnahally	Ningamma	1336	Manually	61	1.00	0.40	Teak, Silver, Hebbvu, Others	100	40	Surface	Rainfed	1335	0.40	Private Land
Chotnahally	Swamy	1337	Manually	88	2.00	0.80	Teak, Silver, Hebbvu, Others	100	80	Surface	Rainfed	1336	0.80	Private Land
Chotnahally	Puttallamma	1338	Manually	88	2.00	0.80	Teak, Silver, Hebbvu, Others	100	80	Surface	Rainfed	1337	0.80	Private Land
Chotnahally	C A Ramesh	1339	Manually	89	1.60	0.64	Teak, Silver, Hebbvu, Others	100	64	Surface	Rainfed	1338	0.64	Private Land
Chotnahally	Raghu	1340	Manually	90	0.90	0.36	Teak, Silver, Hebbvu, Others	100	36	Surface	Rainfed	1339	0.36	Private Land
Madapura	Hanumanthappa	1341	Manually	100	0.20	0.08	Teak, Silver, Hebbvu, Others	100	8	Surface	Rainfed	1340	0.08	Private Land
Madapura	Lakshamma	1342	Manually	99	0.40	0.16	Teak, Silver, Hebbvu, Others	100	16	Surface	Rainfed	1341	0.16	Private Land
Madapura	Lakshamma	1343	Manually	99	0.20	0.08	Teak, Silver, Hebbvu, Others	100	8	Surface	Rainfed	1342	0.08	Private Land
Madapura	Kavitha	1344	Manually	99	0.20	0.08	Teak, Silver, Hebbvu, Others	100	8	Surface	Rainfed	1343	0.08	Private Land
Madapura	Manchaiah	1345	Manually	98	0.61	0.24	Teak, Silver, Hebbvu, Others	100	24	Surface	Rainfed	1344	0.24	Private Land
Madapura	Shivananjaiah	1346	Manually	98	0.40	0.16	Teak, Silver, Hebbvu, Others	100	16	Surface	Rainfed	1345	0.16	Private Land
M Kannerahalli	P BallaShetty	1347	Manually	4	1.00	0.40	Teak, Silver, Hebbvu, Others	100	40	Surface	Rainfed	1346	0.40	Private Land
M Kannerahalli	Lakshamma	1348	Manually	4	1.00	0.40	Teak, Silver, Hebbvu, Others	100	40	Surface	Rainfed	1347	0.40	Private Land
M Kannerahalli	R Kamalamma	1349	Manually	4	1.00	0.40	Teak, Silver, Hebbvu, Others	100	40	Surface	Rainfed	1348	0.40	Private Land
M Kannerahalli	Bhagya	1350	Manually	4	0.26	0.10	Teak, Silver, Hebbvu, Others	100	10	Surface	Rainfed	1349	0.10	Private Land
M Kannerahalli	Honnamma	1351	Manually	4	0.14	0.06	Teak, Silver, Hebbvu, Others	100	6	Surface	Rainfed	1350	0.06	Private Land
M Kannerahalli	Ningamma	1352	Manually	4	0.40	0.16	Teak, Silver, Hebbvu, Others	100	16	Surface	Rainfed	1351	0.16	Private Land
M Kannerahalli	Susheela	1353	Manually	4	0.40	0.16	Teak, Silver, Hebbvu, Others	100	16	Surface	Rainfed	1352	0.16	Private Land
M Kannerahalli	Bhagya	1354	Manually	4	0.40	0.16	Teak, Silver, Hebbvu, Others	100	16	Surface	Rainfed	1353	0.16	Private Land
M Kannerahalli	Chikkathayamma	1355	Manually	4	0.80	0.32	Teak, Silver, Hebbvu, Others	100	32	Surface	Rainfed	1354	0.32	Private Land
M Kannerahalli	Shivanna	1356	Manually	4	1.00	0.40	Teak, Silver, Hebbvu, Others	100	40	Surface	Rainfed	1355	0.40	Private Land
M Kannerahalli	Devanur Siddappa	1357	Manually	4	1.80	0.72	Teak, Silver, Hebbvu, Others	100	72	Surface	Rainfed	1356	0.72	Private Land
M Kannerahalli	Jayaram	1358	Manually	4	0.80	0.32	Teak, Silver, Hebbvu, Others	100	32	Surface	Rainfed	1357	0.32	Private Land
M Kannerahalli	Jayaram	1359	Manually	4	0.80	0.32	Teak, Silver, Hebbvu, Others	100	32	Surface	Rainfed	1358	0.32	Private Land
M Kannerahalli	Chennamma	1360	Manually	4	0.80	0.32	Teak, Silver, Hebbvu, Others	100	32	Surface	Rainfed	1359	0.32	Private Land
M Kannerahalli	CM Sujatha	1361	Manually	4	0.80	0.32	Teak, Silver, Hebbvu, Others	100	32	Surface	Rainfed	1360	0.32	Private Land
M Kannerahalli	CM Anupama	1362	Manually	4	0.40	0.16	Teak, Silver, Hebbvu, Others	100	16	Surface	Rainfed	1361	0.16	Private Land
M Kannerahalli	KP Soubhagya	1363	Manually	4	1.00	0.40	Teak, Silver, Hebbvu, Others	100	40	Surface	Rainfed	1362	0.40	Private Land
M Kannerahalli	PK Chikkanna	1364	Manually	4	1.00	0.40	Teak, Silver, Hebbvu, Others	100	40	Surface	Rainfed	1363	0.40	Private Land
M Kannerahalli	D Prakasha	1365	Manually	4	1.00	0.40	Teak, Silver, Hebbvu, Others	100	40	Surface	Rainfed	1364	0.40	Private Land
M Kannerahalli	Nanjanaika	1366	Manually	4	1.00	0.40	Teak, Silver, Hebbvu, Others	100	40	Surface	Rainfed	1365	0.40	Private Land
M Kannerahalli	Mahadevaiah	1367	Manually	4	1.00	0.40	Teak, Silver, Hebbvu, Others	100	40	Surface	Rainfed	1366	0.40	Private Land
M Kannerahalli	Devamma	1368	Manually	4	0.80	0.32	Teak, Silver, Hebbvu, Others	100	32	Surface	Rainfed	1367	0.32	Private Land
M Kannerahalli	Raju DS	1369	Manually	4	1.00	0.40	Teak, Silver, Hebbvu, Others	100	40	Surface	Rainfed	1368	0.40	Private Land
M Kannerahalli	Basavaraju	1370	Manually	4	1.00	0.40	Teak, Silver, Hebbvu, Others	100	40	Surface	Rainfed	1369	0.40	Private Land
M Kannerahalli	Shivananjaiah	1371	Manually	4	1.00	0.40	Teak, Silver, Hebbvu, Others	100	40	Surface	Rainfed	1370	0.40	Private Land
M Kannerahalli	Siddanaika	1372	Manually	4	1.00	0.40	Teak, Silver, Hebbvu, Others	100	40	Surface	Rainfed	1371	0.40	Private Land
M Kannerahalli	Kempanaika	1373	Manually	4	1.00	0.40	Teak, Silver, Hebbvu, Others	100	40	Surface	Rainfed	1372	0.40	Private Land
M Kannerahalli	Mallaraiah	1374	Manually	4	0.80	0.32	Teak, Silver, Hebbvu, Others	100	32	Surface	Rainfed	1373	0.32	Private Land
M Kannerahalli	Kamalamma	1375	Manually	4	0.80	0.32	Teak, Silver, Hebbvu, Others	100	32	Surface	Rainfed	1374	0.32	Private Land
M Kannerahalli	Mallamma	1376	Manually	4	1.00	0.40	Teak, Silver, Hebbvu, Others	100	40	Surface	Rainfed	1375	0.40	Private Land
M Kannerahalli	Mugaiah	1377	Manually	4	1.00	0.40	Teak, Silver, Hebbvu, Others	100	40	Surface	Rainfed	1376	0.40	Private Land
M Kannerahalli	Devamma	1378	Manually	4	1.00	0.40	Teak, Silver, Hebbvu, Others	100	40	Surface	Rainfed	1377	0.40	Private Land
M Kannerahalli	Ningarajamma	1379	Manually	4	1.00	0.40	Teak, Silver, Hebbvu, Others	100	40	Surface	Rainfed	1378	0.40	Private Land
M Kannerahalli	Maraiah	1380	Manually	4	1.00	0.40	Teak, Silver, Hebbvu, Others	100	40	Surface	Rainfed	1379	0.40	Private Land

Village Name	Farmer Name:	Farmer Code	Rate Type (Manually/Machinery)	Survey No:	Total Area (Ha.)	Proposed Area (Ha.)	Activity/Model/Plant/ Crop Name :	Number of Plants Per Ha	No. of plants	Method of Irrigation (Drip/Ring/Surf ace)	Source of Irrigation (Canal/Rainfed/W ell)	Area as per Type Of Land (Ha.)		Ownership of Land (Community Land/ Private Land/Other Land)
												Waste Land	Cultivable	
M Kannenahalli	Puttamadashetty	1381	Manually	4	0.32	0.13	Teak, Silver, Hebbvu, Others	100	13	Surface	Rainfed	1380	0.13	Private Land
M Kannenahalli	Nagamma	1382	Manually	4	1.00	0.40	Teak, Silver, Hebbvu, Others	100	40	Surface	Rainfed	1381	0.40	Private Land
M Kannenahalli	Madashetty	1383	Manually	4	0.81	0.32	Teak, Silver, Hebbvu, Others	100	32	Surface	Rainfed	1382	0.32	Private Land
M Kannenahalli	Kamamma	1384	Manually	4	1.00	0.40	Teak, Silver, Hebbvu, Others	100	40	Surface	Rainfed	1383	0.40	Private Land
M Kannenahalli	Puttagowramma	1385	Manually	4	1.00	0.40	Teak, Silver, Hebbvu, Others	100	40	Surface	Rainfed	1384	0.40	Private Land
M Kannenahalli	K Prema	1386	Manually	4	1.00	0.40	Teak, Silver, Hebbvu, Others	100	40	Surface	Rainfed	1385	0.40	Private Land
M Kannenahalli	Devamma	1387	Manually	4	0.67	0.27	Teak, Silver, Hebbvu, Others	100	27	Surface	Rainfed	1386	0.27	Private Land
M Kannenahalli	Maramma	1388	Manually	4	0.80	0.32	Teak, Silver, Hebbvu, Others	100	32	Surface	Rainfed	1387	0.32	Private Land
M Kannenahalli	Puttamma	1389	Manually	4	0.80	0.32	Teak, Silver, Hebbvu, Others	100	32	Surface	Rainfed	1388	0.32	Private Land
M Kannenahalli	Sannamma malligamma	1390	Manually	4	0.80	0.32	Teak, Silver, Hebbvu, Others	100	32	Surface	Rainfed	1389	0.32	Private Land
M Kannenahalli	Sannathayamma	1391	Manually	4	1.00	0.40	Teak, Silver, Hebbvu, Others	100	40	Surface	Rainfed	1390	0.40	Private Land
M Kannenahalli	siddashetty	1392	Manually	4	1.60	0.64	Teak, Silver, Hebbvu, Others	100	64	Surface	Rainfed	1391	0.64	Private Land
M Kannenahalli	Shantakumari	1393	Manually	4	0.40	0.16	Teak, Silver, Hebbvu, Others	100	16	Surface	Rainfed	1392	0.16	Private Land
M Kannenahalli	Kempamma	1394	Manually	3	1.00	0.40	Teak, Silver, Hebbvu, Others	100	40	Surface	Rainfed	1393	0.40	Private Land
M Kannenahalli	Govt Shmashana	1395	Manually	3	0.40	0.16	Teak, Silver, Hebbvu, Others	100	16	Surface	Rainfed	1394	0.16	Community Land
Chikkereyuru	Puttamma	1396	Manually	17	1.60	0.64	Teak, Silver, Hebbvu, Others	100	64	Surface	Rainfed	1395	0.64	Private Land
Chikkereyuru	K Fakkil Ahmed	1397	Manually	17	1.00	0.40	Teak, Silver, Hebbvu, Others	100	40	Surface	Rainfed	1396	0.40	Private Land
Chikkereyuru	Thopamma	1398	Manually	17	0.80	0.32	Teak, Silver, Hebbvu, Others	100	32	Surface	Rainfed	1397	0.32	Private Land
Chikkereyuru	KT Jayaramu	1399	Manually	17	1.60	0.64	Teak, Silver, Hebbvu, Others	100	64	Surface	Rainfed	1398	0.64	Private Land
Chikkereyuru	Rathmma	1400	Manually	17	1.60	0.64	Teak, Silver, Hebbvu, Others	100	64	Surface	Rainfed	1399	0.64	Private Land
Chikkereyuru	S Y Jayanti	1401	Manually	17	1.00	0.40	Teak, Silver, Hebbvu, Others	100	40	Surface	Rainfed	1400	0.40	Private Land
Chikkereyuru	Chikkamma	1402	Manually	17	1.00	0.40	Teak, Silver, Hebbvu, Others	100	40	Surface	Rainfed	1401	0.40	Private Land
Chikkereyuru	Ramesha	1403	Manually	17	1.00	0.40	Teak, Silver, Hebbvu, Others	100	40	Surface	Rainfed	1402	0.40	Private Land
Chikkereyuru	Chikkanna	1404	Manually	17	1.00	0.40	Teak, Silver, Hebbvu, Others	100	40	Surface	Rainfed	1403	0.40	Private Land
Chikkereyuru	Manjula	1405	Manually	17	1.00	0.40	Teak, Silver, Hebbvu, Others	100	40	Surface	Rainfed	1404	0.40	Private Land
Chikkereyuru	Basavaiah	1406	Manually	17	1.00	0.40	Teak, Silver, Hebbvu, Others	100	40	Surface	Rainfed	1405	0.40	Private Land
Chikkereyuru	AN nagaraju	1407	Manually	17	1.00	0.40	Teak, Silver, Hebbvu, Others	100	40	Surface	Rainfed	1406	0.40	Private Land
Chikkereyuru	JyothiNagaraju	1408	Manually	17	1.00	0.40	Teak, Silver, Hebbvu, Others	100	40	Surface	Rainfed	1407	0.40	Private Land
Chikkereyuru	Puttagowramma	1409	Manually	18	1.00	0.40	Teak, Silver, Hebbvu, Others	100	40	Surface	Rainfed	1408	0.40	Private Land
Chikkereyuru	Siddegowda	1410	Manually	18	1.00	0.40	Teak, Silver, Hebbvu, Others	100	40	Surface	Rainfed	1409	0.40	Private Land
Chikkereyuru	JyothiNagaraju	1411	Manually	18	1.00	0.40	Teak, Silver, Hebbvu, Others	100	40	Surface	Rainfed	1410	0.40	Private Land
Chikkereyuru	CN Nagaju	1412	Manually	18	0.80	0.32	Teak, Silver, Hebbvu, Others	100	32	Surface	Rainfed	1411	0.32	Private Land
Chikkereyuru	rajegowda	1413	Manually	18	1.00	0.40	Teak, Silver, Hebbvu, Others	100	40	Surface	Rainfed	1412	0.40	Private Land
Chikkereyuru	Thimmegowda	1414	Manually	19/2	1.00	0.40	Teak, Silver, Hebbvu, Others	100	40	Surface	Rainfed	1413	0.40	Private Land
Chikkereyuru	MR mahesh	1415	Manually	19/2	1.00	0.40	Teak, Silver, Hebbvu, Others	100	40	Surface	Rainfed	1414	0.40	Private Land
Chikkereyuru	Venkategowda	1416	Manually	19/2	1.00	0.40	Teak, Silver, Hebbvu, Others	100	40	Surface	Rainfed	1415	0.40	Private Land
Chikkereyuru	Govindgowda	1417	Manually	19/2	1.00	0.40	Teak, Silver, Hebbvu, Others	100	40	Surface	Rainfed	1416	0.40	Private Land
Chikkereyuru	Basamma	1418	Manually	19/2	1.00	0.40	Teak, Silver, Hebbvu, Others	100	40	Surface	Rainfed	1417	0.40	Private Land
Chikkereyuru	Kempamma	1419	Manually	19/3	1.00	0.40	Teak, Silver, Hebbvu, Others	100	40	Surface	Rainfed	1418	0.40	Private Land
Chikkereyuru	sannuriah	1420	Manually	19/3	1.00	0.40	Teak, Silver, Hebbvu, Others	100	40	Surface	Rainfed	1419	0.40	Private Land
Chikkereyuru	Kullaiah	1421	Manually	19/3	1.00	0.40	Teak, Silver, Hebbvu, Others	100	40	Surface	Rainfed	1420	0.40	Private Land
Chikkereyuru	Mahadevamma	1422	Manually	19/3	1.00	0.40	Teak, Silver, Hebbvu, Others	100	40	Surface	Rainfed	1421	0.40	Private Land
Chikkereyuru	Vijiyendra	1423	Manually	20	1.00	0.40	Teak, Silver, Hebbvu, Others	100	40	Surface	Rainfed	1422	0.40	Private Land
Chikkereyuru	Umesha	1424	Manually	21	1.00	0.40	Teak, Silver, Hebbvu, Others	100	40	Surface	Rainfed	1423	0.40	Private Land
Chikkereyuru	Puttamma	1425	Manually	22	0.75	0.30	Teak, Silver, Hebbvu, Others	100	30	Surface	Rainfed	1424	0.30	Private Land
Chikkereyuru	Sariyat Jahan	1426	Manually	28	1.00	0.40	Teak, Silver, Hebbvu, Others	100	40	Surface	Rainfed	1425	0.40	Private Land
Chikkereyuru	CK Lokesh	1427	Manually	26	0.45	0.18	Teak, Silver, Hebbvu, Others	100	18	Surface	Rainfed	1426	0.18	Private Land
Chikkereyuru	Srinivasagowda	1428	Manually	26/2	0.40	0.16	Teak, Silver, Hebbvu, Others	100	16	Surface	Rainfed	1427	0.16	Private Land
Chikkereyuru	Gulnazbaig	1429	Manually	26/3	1.00	0.40	Teak, Silver, Hebbvu, Others	100	40	Surface	Rainfed	1428	0.40	Private Land
Chikkereyuru	Sirah Baig	1430	Manually	26/3	1.00	0.40	Teak, Silver, Hebbvu, Others	100	40	Surface	Rainfed	1429	0.40	Private Land
Chikkereyuru	Syed Umar	1431	Manually	28	1.00	0.40	Teak, Silver, Hebbvu, Others	100	40	Surface	Rainfed	1430	0.40	Private Land
Chikkereyuru	Syed Akram	1432	Manually	27	1.00	0.40	Teak, Silver, Hebbvu, Others	100	40	Surface	Rainfed	1431	0.40	Private Land
Chikkereyuru	K Somanna	1433	Manually	28	0.15	0.06	Teak, Silver, Hebbvu, Others	100	6	Surface	Rainfed	1432	0.06	Private Land
Chikkereyuru	Syed Abbas	1434	Manually	28	1.00	0.40	Teak, Silver, Hebbvu, Others	100	40	Surface	Rainfed	1433	0.40	Private Land
Chikkereyuru	Venkatesha	1435	Manually	30	0.80	0.32	Teak, Silver, Hebbvu, Others	100	32	Surface	Rainfed	1434	0.32	Private Land
Chikkereyuru	Chaluvaraju	1436	Manually	30	0.80	0.32	Teak, Silver, Hebbvu, Others	100	32	Surface	Rainfed	1435	0.32	Private Land
Chikkereyuru	Dr VR Rajasingh	1437	Manually	30	0.40	0.16	Teak, Silver, Hebbvu, Others	100	16	Surface	Rainfed	1436	0.16	Private Land
Chikkereyuru	R Sheshachala	1438	Manually	17	1.00	0.40	Teak, Silver, Hebbvu, Others	100	40	Surface	Rainfed	1437	0.40	Private Land
Chikkereyuru	Rathnamma	1439	Manually	17	0.24	0.10	Teak, Silver, Hebbvu, Others	100	10	Surface	Rainfed	1438	0.10	Private Land
Doddakereyuru	D Kumar	1440	Manually	.11/1	0.94	0.38	Teak, Silver, Hebbvu, Others	100	38	Surface	Rainfed	1439	0.38	Private Land
Doddakereyuru	Nagaraju	1441	Manually	.11/2	0.60	0.24	Teak, Silver, Hebbvu, Others	100	24	Surface	Rainfed	1440	0.24	Private Land
Doddakereyuru	Sarojamma	1442	Manually	.19/1	2.00	0.80	Teak, Silver, Hebbvu, Others	100	80	Surface	Rainfed	1441	0.80	Private Land
Doddakereyuru	Basavaraju	1443	Manually	.19/2	0.40	0.16	Teak, Silver, Hebbvu, Others	100	16	Surface	Rainfed	1442	0.16	Private Land
Doddakereyuru	Basavaraju	1444	Manually	.19/2	0.80	0.32	Teak, Silver, Hebbvu, Others	100	32	Surface	Rainfed	1443	0.32	Private Land
Doddakereyuru	Prabhavathi	1445	Manually	.19/3	0.40	0.16	Teak, Silver, Hebbvu, Others	100	16	Surface	Rainfed	1444	0.16	Private Land
Doddakereyuru	K P Basavegowda	1446	Manually	.20/1	2.94	1.18	Teak, Silver, Hebbvu, Others	100	118	Surface	Rainfed	1445	1.18	Private Land



Village Name	Farmer Name:	Farmer Code	Rate Type (Manually/Machinery)	Survey No:	Total Area (Ha.)	Proposed Area (Ha.)	Activity/Model/Plant/Crop Name :	Number of Plants Per Ha	No. of plants	Method of Irrigation (Drip/Ring/Surface)	Source of Irrigation (Canal/Rainfed/Well)	Area as per Type Of Land (Ha.)		Ownership of Land (Community Land/Private Land/Other Land)
												Waste Land	Cultivable	
Doddakereyuru	MK Chandrashekhar	1447	Manually	.20/2	1.60	0.64	Teak, Silver, Hebbavu, Others	100	64	Surface	Rainfed	1446	0.64	Private Land
Doddakereyuru	K P Basavegowda	1448	Manually	.20/3	1.37	0.55	Teak, Silver, Hebbavu, Others	100	55	Surface	Rainfed	1447	0.55	Private Land
Doddakereyuru	Krishnegowda	1449	Manually	.21/1	0.20	0.08	Teak, Silver, Hebbavu, Others	100	8	Surface	Rainfed	1448	0.08	Private Land
Doddakereyuru	R Chethan Kumar	1450	Manually	.21/2	0.61	0.24	Teak, Silver, Hebbavu, Others	100	24	Surface	Rainfed	1449	0.24	Private Land
Doddakereyuru	Ramegowda	1451	Manually	.21/3	0.20	0.08	Teak, Silver, Hebbavu, Others	100	8	Surface	Rainfed	1450	0.08	Private Land
Doddakereyuru	C Thammegowda	1452	Manually	.22/1	0.40	0.16	Teak, Silver, Hebbavu, Others	100	16	Surface	Rainfed	1451	0.16	Private Land
Doddakereyuru	Ramegowda	1453	Manually	.22/2	1.00	0.40	Teak, Silver, Hebbavu, Others	100	40	Surface	Rainfed	1452	0.40	Private Land
Doddakereyuru	Chennamma	1454	Manually	.22/3	0.40	0.16	Teak, Silver, Hebbavu, Others	100	16	Surface	Rainfed	1453	0.16	Private Land
Doddakereyuru	Sadashivappa	1455	Manually	.22/4	0.40	0.16	Teak, Silver, Hebbavu, Others	100	16	Surface	Rainfed	1454	0.16	Private Land
Doddakereyuru	Iregowda	1456	Manually	.22/5	0.40	0.16	Teak, Silver, Hebbavu, Others	100	16	Surface	Rainfed	1455	0.16	Private Land
Doddakereyuru	D Suresha	1457	Manually	.22/5	0.40	0.16	Teak, Silver, Hebbavu, Others	100	16	Surface	Rainfed	1456	0.16	Private Land
Doddakereyuru	Saroja	1458	Manually	.22/5	0.40	0.16	Teak, Silver, Hebbavu, Others	100	16	Surface	Rainfed	1457	0.16	Private Land
Doddakereyuru	D Raju	1459	Manually	.22/5	0.40	0.16	Teak, Silver, Hebbavu, Others	100	16	Surface	Rainfed	1458	0.16	Private Land
Doddakereyuru	D Ramu	1460	Manually	.22/5	0.40	0.16	Teak, Silver, Hebbavu, Others	100	16	Surface	Rainfed	1459	0.16	Private Land
Doddakereyuru	Jayaramu	1461	Manually	.22/6	0.30	0.12	Teak, Silver, Hebbavu, Others	100	12	Surface	Rainfed	1460	0.12	Private Land
Doddakereyuru	Chinnamma	1462	Manually	.22/7	0.50	0.20	Teak, Silver, Hebbavu, Others	100	20	Surface	Rainfed	1461	0.20	Private Land
Doddakereyuru	Krishnegowda	1463	Manually	.24/1	0.90	0.36	Teak, Silver, Hebbavu, Others	100	36	Surface	Rainfed	1462	0.36	Private Land
Doddakereyuru	Chethankumara	1464	Manually	.24/2	2.05	0.82	Teak, Silver, Hebbavu, Others	100	82	Surface	Rainfed	1463	0.82	Private Land
Doddakereyuru	Ramegowda	1465	Manually	.24/3	1.76	0.70	Teak, Silver, Hebbavu, Others	100	70	Surface	Rainfed	1464	0.70	Private Land
Doddakereyuru	Vairamudaiah	1466	Manually	.25/1	1.65	0.66	Teak, Silver, Hebbavu, Others	100	66	Surface	Rainfed	1465	0.66	Private Land
Doddakereyuru	Shivanna	1467	Manually	.26	2.04	0.82	Teak, Silver, Hebbavu, Others	100	82	Surface	Rainfed	1466	0.82	Private Land
Doddakereyuru	Mahesha	1468	Manually	.26	2.04	0.82	Teak, Silver, Hebbavu, Others	100	82	Surface	Rainfed	1467	0.82	Private Land
Doddakereyuru	Nanjaiah	1469	Manually	.27	1.66	0.66	Teak, Silver, Hebbavu, Others	100	66	Surface	Rainfed	1468	0.66	Private Land
Doddakereyuru	Chennaiah	1470	Manually	.27	1.66	0.66	Teak, Silver, Hebbavu, Others	100	66	Surface	Rainfed	1469	0.66	Private Land
Doddakereyuru	Javaraiah	1471	Manually	.27	1.66	0.66	Teak, Silver, Hebbavu, Others	100	66	Surface	Rainfed	1470	0.66	Private Land
Doddakereyuru	Doddaiah	1472	Manually	.27	1.66	0.66	Teak, Silver, Hebbavu, Others	100	66	Surface	Rainfed	1471	0.66	Private Land
Doddakereyuru	Nanjaiah	1473	Manually	.27	1.66	0.66	Teak, Silver, Hebbavu, Others	100	66	Surface	Rainfed	1472	0.66	Private Land
Doddakereyuru	Kempalingamma	1474	Manually	.28	1.20	0.48	Teak, Silver, Hebbavu, Others	100	48	Surface	Rainfed	1473	0.48	Private Land
Doddakereyuru	Shivalingaiiah	1475	Manually	.28	1.20	0.48	Teak, Silver, Hebbavu, Others	100	48	Surface	Rainfed	1474	0.48	Private Land
Doddakereyuru	Jayanna	1476	Manually	.28	1.20	0.48	Teak, Silver, Hebbavu, Others	100	48	Surface	Rainfed	1475	0.48	Private Land
Doddakereyuru	Chikkirashetty	1477	Manually	.28	1.20	0.48	Teak, Silver, Hebbavu, Others	100	48	Surface	Rainfed	1476	0.48	Private Land
Doddakereyuru	Ramaiah	1478	Manually	.28	1.20	0.48	Teak, Silver, Hebbavu, Others	100	48	Surface	Rainfed	1477	0.48	Private Land
Doddakereyuru	Javaraju	1479	Manually	.28	0.80	0.32	Teak, Silver, Hebbavu, Others	100	32	Surface	Rainfed	1478	0.32	Private Land
Doddakereyuru	Basavaraju	1480	Manually	.28	0.80	0.32	Teak, Silver, Hebbavu, Others	100	32	Surface	Rainfed	1479	0.32	Private Land
Doddakereyuru	shivamma	1481	Manually	.28	0.80	0.32	Teak, Silver, Hebbavu, Others	100	32	Surface	Rainfed	1480	0.32	Private Land
Doddakereyuru	Channaiah	1482	Manually	.28	0.80	0.32	Teak, Silver, Hebbavu, Others	100	32	Surface	Rainfed	1481	0.32	Private Land
Doddakereyuru	Channakaiah	1483	Manually	.28	0.80	0.32	Teak, Silver, Hebbavu, Others	100	32	Surface	Rainfed	1482	0.32	Private Land
Doddakereyuru	Shivanna	1484	Manually	.28	0.80	0.32	Teak, Silver, Hebbavu, Others	100	32	Surface	Rainfed	1483	0.32	Private Land
Doddakereyuru	D P Shivanna	1485	Manually	.28	1.20	0.48	Teak, Silver, Hebbavu, Others	100	48	Surface	Rainfed	1484	0.48	Private Land
Doddakereyuru	Ningamma	1486	Manually	.28	1.20	0.48	Teak, Silver, Hebbavu, Others	100	48	Surface	Rainfed	1485	0.48	Private Land
Doddakereyuru	Thimmaiah	1487	Manually	.28	1.20	0.48	Teak, Silver, Hebbavu, Others	100	48	Surface	Rainfed	1486	0.48	Private Land
Doddakereyuru	Saroja	1488	Manually	.28	1.20	0.48	Teak, Silver, Hebbavu, Others	100	48	Surface	Rainfed	1487	0.48	Private Land
Doddakereyuru	Somanna	1489	Manually	.28	1.20	0.48	Teak, Silver, Hebbavu, Others	100	48	Surface	Rainfed	1488	0.48	Private Land
Doddakereyuru	Jayamma	1490	Manually	.28	1.20	0.48	Teak, Silver, Hebbavu, Others	100	48	Surface	Rainfed	1489	0.48	Private Land
Doddakereyuru	Doddaiah	1491	Manually	.28	1.20	0.48	Teak, Silver, Hebbavu, Others	100	48	Surface	Rainfed	1490	0.48	Private Land
Doddakereyuru	Mahadevamma	1492	Manually	.28	1.20	0.48	Teak, Silver, Hebbavu, Others	100	48	Surface	Rainfed	1491	0.48	Private Land
Doddakereyuru	Jayamma	1493	Manually	.28	1.20	0.48	Teak, Silver, Hebbavu, Others	100	48	Surface	Rainfed	1492	0.48	Private Land
Doddakereyuru	Mahadeva	1494	Manually	.28	1.20	0.48	Teak, Silver, Hebbavu, Others	100	48	Surface	Rainfed	1493	0.48	Private Land
Doddakereyuru	Kempamma	1495	Manually	.28	1.20	0.48	Teak, Silver, Hebbavu, Others	100	48	Surface	Rainfed	1494	0.48	Private Land
Doddakereyuru	Venkataiah	1496	Manually	.28	1.20	0.48	Teak, Silver, Hebbavu, Others	100	48	Surface	Rainfed	1495	0.48	Private Land
Doddakereyuru	Ramegowda	1497	Manually	.28	1.20	0.48	Teak, Silver, Hebbavu, Others	100	48	Surface	Rainfed	1496	0.48	Private Land
Doddakereyuru	Puttahanamma	1498	Manually	.28	0.80	0.32	Teak, Silver, Hebbavu, Others	100	32	Surface	Rainfed	1497	0.32	Private Land
Doddakereyuru	Mahadevaiah	1499	Manually	.28	0.80	0.32	Teak, Silver, Hebbavu, Others	100	32	Surface	Rainfed	1498	0.32	Private Land
Doddakereyuru	Basavaiah	1500	Manually	.28	0.80	0.32	Teak, Silver, Hebbavu, Others	100	32	Surface	Rainfed	1499	0.32	Private Land
Doddakereyuru	Nanjaiah	1501	Manually	.28	0.80	0.32	Teak, Silver, Hebbavu, Others	100	32	Surface	Rainfed	1500	0.32	Private Land
Doddakereyuru	Kendananjaiah	1502	Manually	.28	0.80	0.32	Teak, Silver, Hebbavu, Others	100	32	Surface	Rainfed	1501	0.32	Private Land
Doddakereyuru	Marakaiah	1503	Manually	.28	0.80	0.32	Teak, Silver, Hebbavu, Others	100	32	Surface	Rainfed	1502	0.32	Private Land
Doddakereyuru	Govindappa	1504	Manually	.29	1.71	0.68	Teak, Silver, Hebbavu, Others	100	68	Surface	Rainfed	1503	0.68	Private Land
Doddakereyuru	A Chandranatha	1505	Manually	.29	0.40	0.16	Teak, Silver, Hebbavu, Others	100	16	Surface	Rainfed	1504	0.16	Private Land
Doddakereyuru	Prasad	1506	Manually	.29	0.40	0.16	Teak, Silver, Hebbavu, Others	100	16	Surface	Rainfed	1505	0.16	Private Land
Doddakereyuru	Doreswamy P	1507	Manually	.29	1.20	0.48	Teak, Silver, Hebbavu, Others	100	48	Surface	Rainfed	1506	0.48	Private Land
Doddakereyuru	Prasad	1508	Manually	.29	0.40	0.16	Teak, Silver, Hebbavu, Others	100	16	Surface	Rainfed	1507	0.16	Private Land
Doddakereyuru	P thimmegowda	1509	Manually	.30	2.00	0.80	Teak, Silver, Hebbavu, Others	100	80	Surface	Rainfed	1508	0.80	Private Land
Doddakereyuru	G Vijayalakshmi	1510	Manually	.30	2.00	0.80	Teak, Silver, Hebbavu, Others	100	80	Surface	Rainfed	1509	0.80	Private Land
Doddakereyuru	Lakshamma	1511	Manually	.30	0.40	0.16	Teak, Silver, Hebbavu, Others	100	16	Surface	Rainfed	1510	0.16	Private Land
Doddakereyuru	Mallanaika	1512	Manually	.32	0.42	0.17	Teak, Silver, Hebbavu, Others	100	17	Surface	Rainfed	1511	0.17	Private Land
Doddakereyuru	Chandana J	1513	Manually	.33	0.37	0.15	Teak, Silver, Hebbavu, Others	100	15	Surface	Rainfed	1512	0.15	Private Land

Village Name	Farmer Name:	Farmer Code	Rate Type (Manually/Machinery)	Survey No:	Total Area (Ha.)	Proposed Area (Ha.)	Activity/Model/Plant/ Crop Name :	Number of Plants Per Ha	No. of plants	Method of Irrigation (Drip/Ring/Surf ace)	Source of Irrigation (Canal/Rainfed/W ell)	Area as per Type Of Land (Ha.)		Ownership of Land (Community Land/ Private Land/Other Land)
												Waste Land	Cultivable	
Doddakereyuru	Venkategowda	1514	Manually	35	1.04	0.42	Teak, Silver, Hebbavu, Others	100	42	Surface	Rainfed	1513	0.42	Private Land
Doddakereyuru	Chaluvegowda	1515	Manually	26	0.06	0.02	Teak, Silver, Hebbavu, Others	100	2	Surface	Rainfed	1514	0.02	Private Land
Doddakereyuru	Chaluvamma	1516	Manually	36	0.06	0.02	Teak, Silver, Hebbavu, Others	100	2	Surface	Rainfed	1515	0.02	Private Land
Doddakereyuru	Chaluvegowda	1517	Manually	37	0.09	0.04	Teak, Silver, Hebbavu, Others	100	4	Surface	Rainfed	1516	0.04	Private Land
Doddakereyuru	Chaluvamma	1518	Manually	37	0.09	0.04	Teak, Silver, Hebbavu, Others	100	4	Surface	Rainfed	1517	0.04	Private Land
Doddakereyuru	Venkategowda	1519	Manually	38	0.10	0.04	Teak, Silver, Hebbavu, Others	100	4	Surface	Rainfed	1518	0.04	Private Land
Doddakereyuru	Mallanayaka	1520	Manually	40	0.37	0.15	Teak, Silver, Hebbavu, Others	100	15	Surface	Rainfed	1519	0.15	Private Land
Doddakereyuru	Mallanayaka	1521	Manually	40	0.37	0.15	Teak, Silver, Hebbavu, Others	100	15	Surface	Rainfed	1520	0.15	Private Land
Doddakereyuru	Kenchamma	1522	Manually	40	0.80	0.32	Teak, Silver, Hebbavu, Others	100	32	Surface	Rainfed	1521	0.32	Private Land
Doddakereyuru	Sannamallanayaka	1523	Manually	40	0.80	0.32	Teak, Silver, Hebbavu, Others	100	32	Surface	Rainfed	1522	0.32	Private Land
Doddakereyuru	Sannachikkanayaka	1524	Manually	40	0.80	0.32	Teak, Silver, Hebbavu, Others	100	32	Surface	Rainfed	1523	0.32	Private Land
Doddakereyuru	Marinayaka	1525	Manually	40	0.80	0.32	Teak, Silver, Hebbavu, Others	100	32	Surface	Rainfed	1524	0.32	Private Land
Doddakereyuru	Sasavanayaka	1526	Manually	40	0.80	0.32	Teak, Silver, Hebbavu, Others	100	32	Surface	Rainfed	1525	0.32	Private Land
Doddakereyuru	Mallanayaka	1527	Manually	40	0.80	0.32	Teak, Silver, Hebbavu, Others	100	32	Surface	Rainfed	1526	0.32	Private Land
Doddakereyuru	K T Vishnu	1528	Manually	41/1	1.00	0.40	Teak, Silver, Hebbavu, Others	100	40	Surface	Rainfed	1527	0.40	Private Land
Doddakereyuru	Marigowda	1529	Manually	41/2	1.03	0.41	Teak, Silver, Hebbavu, Others	100	41	Surface	Rainfed	1528	0.41	Private Land
Doddakereyuru	Nagegowda	1530	Manually	42/2	0.42	0.17	Teak, Silver, Hebbavu, Others	100	17	Surface	Rainfed	1529	0.17	Private Land
Doddakereyuru	Siddalingegowda	1531	Manually	42/2	0.42	0.17	Teak, Silver, Hebbavu, Others	100	17	Surface	Rainfed	1530	0.17	Private Land
Doddakereyuru	Dasegowda	1532	Manually	42/2	0.42	0.17	Teak, Silver, Hebbavu, Others	100	17	Surface	Rainfed	1531	0.17	Private Land
Doddakereyuru	Rajegowda	1533	Manually	42/2	0.42	0.17	Teak, Silver, Hebbavu, Others	100	17	Surface	Rainfed	1532	0.17	Private Land
Doddakereyuru	Rajegowda	1534	Manually	42/2	0.70	0.28	Teak, Silver, Hebbavu, Others	100	28	Surface	Rainfed	1533	0.28	Private Land
Doddakereyuru	Rajegowda	1535	Manually	42/2	1.70	0.68	Teak, Silver, Hebbavu, Others	100	68	Surface	Rainfed	1534	0.68	Private Land
Doddakereyuru	Puttamma	1536	Manually	42/3	0.28	0.11	Teak, Silver, Hebbavu, Others	100	11	Surface	Rainfed	1535	0.11	Private Land
Doddakereyuru	Yogesha	1537	Manually	42/4	1.20	0.48	Teak, Silver, Hebbavu, Others	100	48	Surface	Rainfed	1536	0.48	Private Land
Doddakereyuru	nagegowda	1538	Manually	43/1	0.82	0.33	Teak, Silver, Hebbavu, Others	100	33	Surface	Rainfed	1537	0.33	Private Land
Doddakereyuru	Mari Siddegowda	1539	Manually	43/1	0.82	0.33	Teak, Silver, Hebbavu, Others	100	33	Surface	Rainfed	1538	0.33	Private Land
Doddakereyuru	Dasegowda	1540	Manually	43/1	0.82	0.33	Teak, Silver, Hebbavu, Others	100	33	Surface	Rainfed	1539	0.33	Private Land
Doddakereyuru	Rajegowda	1541	Manually	43/1	0.82	0.33	Teak, Silver, Hebbavu, Others	100	33	Surface	Rainfed	1540	0.33	Private Land
Doddakereyuru	Rajegowda	1542	Manually	43/1	0.82	0.33	Teak, Silver, Hebbavu, Others	100	33	Surface	Rainfed	1541	0.33	Private Land
Doddakereyuru	Rajegowda	1543	Manually	43/1	0.82	0.33	Teak, Silver, Hebbavu, Others	100	33	Surface	Rainfed	1542	0.33	Private Land
Doddakereyuru	Rajegowda	1544	Manually	43/2	1.57	0.63	Teak, Silver, Hebbavu, Others	100	63	Surface	Rainfed	1543	0.63	Private Land
Doddakereyuru	Puttamma	1545	Manually	43/3	0.35	0.14	Teak, Silver, Hebbavu, Others	100	14	Surface	Rainfed	1544	0.14	Private Land
Doddakereyuru	Hombalaih	1546	Manually	44	3.15	1.26	Teak, Silver, Hebbavu, Others	100	126	Surface	Rainfed	1545	1.26	Private Land
Doddakereyuru	Narasimhaiah	1547	Manually	44	1.15	0.46	Teak, Silver, Hebbavu, Others	100	46	Surface	Rainfed	1546	0.46	Private Land
Doddakereyuru	Manqalamma CA	1548	Manually	45	1.20	0.48	Teak, Silver, Hebbavu, Others	100	48	Surface	Rainfed	1547	0.48	Private Land
Doddakereyuru	Shivannegowda	1549	Manually	46	0.30	0.12	Teak, Silver, Hebbavu, Others	100	12	Surface	Rainfed	1548	0.12	Private Land
Doddakereyuru	Somegowda	1550	Manually	46/2	1.80	0.72	Teak, Silver, Hebbavu, Others	100	72	Surface	Rainfed	1549	0.72	Private Land
Doddakereyuru	L Chinnamma	1551	Manually	47/1	0.40	0.16	Teak, Silver, Hebbavu, Others	100	16	Surface	Rainfed	1550	0.16	Private Land
Doddakereyuru	Ambika K	1552	Manually	47/2	0.80	0.32	Teak, Silver, Hebbavu, Others	100	32	Surface	Rainfed	1551	0.32	Private Land
Doddakereyuru	Vimala k	1553	Manually	47/3	0.80	0.32	Teak, Silver, Hebbavu, Others	100	32	Surface	Rainfed	1552	0.32	Private Land
Doddakereyuru	Sannamallanaika	1554	Manually	47/4	1.01	0.40	Teak, Silver, Hebbavu, Others	100	40	Surface	Rainfed	1553	0.40	Private Land
Doddakereyuru	Shivamallanaika	1555	Manually	47/4	1.01	0.40	Teak, Silver, Hebbavu, Others	100	40	Surface	Rainfed	1554	0.40	Private Land
Doddakereyuru	Soma	1556	Manually	47/4	1.01	0.40	Teak, Silver, Hebbavu, Others	100	40	Surface	Rainfed	1555	0.40	Private Land
Doddakereyuru	Chikkanaika	1557	Manually	47/4	1.01	0.40	Teak, Silver, Hebbavu, Others	100	40	Surface	Rainfed	1556	0.40	Private Land
Doddakereyuru	K S Nrayanaswamy	1558	Manually	48	1.20	0.48	Teak, Silver, Hebbavu, Others	100	48	Surface	Rainfed	1557	0.48	Private Land
Doddakereyuru	K S Nrayanaswamy	1559	Manually	48	1.20	0.48	Teak, Silver, Hebbavu, Others	100	48	Surface	Rainfed	1558	0.48	Private Land
Doddakereyuru	Chamma	1560	Manually	48/3	1.20	0.48	Teak, Silver, Hebbavu, Others	100	48	Surface	Rainfed	1559	0.48	Private Land
Doddakereyuru	Malligamma	1561	Manually	48/3	1.20	0.48	Teak, Silver, Hebbavu, Others	100	48	Surface	Rainfed	1560	0.48	Private Land
Doddakereyuru	Shivamallanaika	1562	Manually	48/4	0.93	0.37	Teak, Silver, Hebbavu, Others	100	37	Surface	Rainfed	1561	0.37	Private Land
Doddakereyuru	Guruswama Boyi	1563	Manually	49/1	1.66	0.66	Teak, Silver, Hebbavu, Others	100	66	Surface	Rainfed	1562	0.66	Private Land
Doddakereyuru	Manikanta	1564	Manually	49/2	1.66	0.66	Teak, Silver, Hebbavu, Others	100	66	Surface	Rainfed	1563	0.66	Private Land
Doddakereyuru	Chinnamma	1565	Manually	49/2	1.66	0.66	Teak, Silver, Hebbavu, Others	100	66	Surface	Rainfed	1564	0.66	Private Land
Doddakereyuru	Ramaboyi	1566	Manually	49/2	1.66	0.66	Teak, Silver, Hebbavu, Others	100	66	Surface	Rainfed	1565	0.66	Private Land
Doddakereyuru	Sarkari	1567	Manually	50	0.10	0.04	Teak, Silver, Hebbavu, Others	100	4	Surface	Rainfed	1566	0.04	Private Land
Doddakereyuru	Siddarajamma	1568	Manually	51	1.18	0.47	Teak, Silver, Hebbavu, Others	100	47	Surface	Rainfed	1567	0.47	Private Land
Doddakereyuru	Lakshamma	1569	Manually	52	0.75	0.30	Teak, Silver, Hebbavu, Others	100	30	Surface	Rainfed	1568	0.30	Private Land
Doddakereyuru	Guruswama Boyi	1570	Manually	52	0.75	0.30	Teak, Silver, Hebbavu, Others	100	30	Surface	Rainfed	1569	0.30	Private Land
Doddakereyuru	Ammanamma	1571	Manually	53	1.20	0.48	Teak, Silver, Hebbavu, Others	100	48	Surface	Rainfed	1570	0.48	Private Land
Doddakereyuru	V Ramesha	1572	Manually	53	1.20	0.48	Teak, Silver, Hebbavu, Others	100	48	Surface	Rainfed	1571	0.48	Private Land
Doddakereyuru	Chandraiah	1573	Manually	54	3.00	1.20	Teak, Silver, Hebbavu, Others	100	120	Surface	Rainfed	1572	1.20	Private Land
Doddakereyuru	Nanjanaika	1574	Manually	54	1.20	0.48	Teak, Silver, Hebbavu, Others	100	48	Surface	Rainfed	1573	0.48	Private Land
Doddakereyuru	Siddaraju	1575	Manually	55	0.37	0.15	Teak, Silver, Hebbavu, Others	100	15	Surface	Rainfed	1574	0.15	Private Land
Doddakereyuru	Mahadevaswamy	1576	Manually	55/1	0.37	0.15	Teak, Silver, Hebbavu, Others	100	15	Surface	Rainfed	1575	0.15	Private Land
Doddakereyuru	Chinnaswamy	1577	Manually	55/2	0.45	0.18	Teak, Silver, Hebbavu, Others	100	18	Surface	Rainfed	1576	0.18	Private Land
Doddakereyuru	Shivabasappa	1578	Manually	55/3	0.59	0.24	Teak, Silver, Hebbavu, Others	100	24	Surface	Rainfed	1577	0.24	Private Land
Doddakereyuru	Sannagadanaika	1579	Manually	56	0.52	0.21	Teak, Silver, Hebbavu, Others	100	21	Surface	Rainfed	1578	0.21	Private Land
Doddakereyuru	Shivabasappa	1580	Manually	56	0.47	0.19	Teak, Silver, Hebbavu, Others	100	19	Surface	Rainfed	1579	0.19	Private Land

Village Name	Farmer Name:	Farmer Code	Rate Type (Manually/Machinery)	Survey No:	Total Area (Ha.)	Proposed Area (Ha.)	Activity/Model/Plant/Crop Name :	Number of Plants Per Ha	No. of plants	Method of Irrigation (Drip/Ring/Surface)	Source of Irrigation (Canal/Rainfed/Well)	Area as per Type Of Land (Ha.)		Ownership of Land (Community Land/Private Land/Other Land)
												Waste Land	Cultivable	
Doddakereyuru	Mahadevappa	1581	Manually	56	0.42	0.17	Teak, Silver, Hebbvu, Others	100	17	Surface	Rainfed	1580	0.17	Private Land
Doddakereyuru	Mallikarjunappa	1582	Manually	57/1	0.80	0.32	Teak, Silver, Hebbvu, Others	100	32	Surface	Rainfed	1581	0.32	Private Land
Doddakereyuru	Arunagadi V	1583	Manually	57/2	1.04	0.42	Teak, Silver, Hebbvu, Others	100	42	Surface	Rainfed	1582	0.42	Private Land
Doddakereyuru	Sannaiah	1584	Manually	58	3.00	1.20	Teak, Silver, Hebbvu, Others	100	120	Surface	Rainfed	1583	1.20	Private Land
Doddakereyuru	C V Harish	1585	Manually	58	3.00	1.20	Teak, Silver, Hebbvu, Others	100	120	Surface	Rainfed	1584	1.20	Private Land
Doddakereyuru	Lakshamma	1586	Manually	59	1.00	0.40	Teak, Silver, Hebbvu, Others	100	40	Surface	Rainfed	1585	0.40	Private Land
Doddakereyuru	Murugesha	1587	Manually	59	1.00	0.40	Teak, Silver, Hebbvu, Others	100	40	Surface	Rainfed	1586	0.40	Private Land
Doddakereyuru	Nagamma	1588	Manually	59	1.00	0.40	Teak, Silver, Hebbvu, Others	100	40	Surface	Rainfed	1587	0.40	Private Land
Doddakereyuru	Eshwara	1589	Manually	59	1.00	0.40	Teak, Silver, Hebbvu, Others	100	40	Surface	Rainfed	1588	0.40	Private Land
Doddakereyuru	Armuga	1590	Manually	59	1.00	0.40	Teak, Silver, Hebbvu, Others	100	40	Surface	Rainfed	1589	0.40	Private Land
Doddakereyuru	Sarkari Beedu	1591	Manually	59	4.00	1.60	Teak, Silver, Hebbvu, Others	100	160	Surface	Rainfed	1590	1.60	Private Land
Doddakereyuru	Maramma	1592	Manually	59	1.00	0.40	Teak, Silver, Hebbvu, Others	100	40	Surface	Rainfed	1591	0.40	Private Land
Doddakereyuru	Chinnaswamy	1593	Manually	59	1.00	0.40	Teak, Silver, Hebbvu, Others	100	40	Surface	Rainfed	1592	0.40	Private Land
Doddakereyuru	Shivabasappa	1594	Manually	59	1.00	0.40	Teak, Silver, Hebbvu, Others	100	40	Surface	Rainfed	1593	0.40	Private Land
Doddakereyuru	Madaiah	1595	Manually	89	1.00	0.40	Teak, Silver, Hebbvu, Others	100	40	Surface	Rainfed	1594	0.40	Private Land
Doddakereyuru	Manchiaiah	1596	Manually	89	0.80	0.32	Teak, Silver, Hebbvu, Others	100	32	Surface	Rainfed	1595	0.32	Private Land
Doddakereyuru	Macha	1597	Manually	89	1.60	0.64	Teak, Silver, Hebbvu, Others	100	64	Surface	Rainfed	1596	0.64	Private Land
Doddakereyuru	Kempaiah	1598	Manually	89	0.80	0.32	Teak, Silver, Hebbvu, Others	100	32	Surface	Rainfed	1597	0.32	Private Land
Doddakereyuru	Kalaiah	1599	Manually	89	0.80	0.32	Teak, Silver, Hebbvu, Others	100	32	Surface	Rainfed	1598	0.32	Private Land
Doddakereyuru	Krishnaiah	1600	Manually	89	0.80	0.32	Teak, Silver, Hebbvu, Others	100	32	Surface	Rainfed	1599	0.32	Private Land
Doddakereyuru	Shivanna	1601	Manually	89	0.80	0.32	Teak, Silver, Hebbvu, Others	100	32	Surface	Rainfed	1600	0.32	Private Land
Doddakereyuru	Nagaiah	1602	Manually	89	0.50	0.20	Teak, Silver, Hebbvu, Others	100	20	Surface	Rainfed	1601	0.20	Private Land
Doddakereyuru	Sannaswamy	1603	Manually	89	0.40	0.16	Teak, Silver, Hebbvu, Others	100	16	Surface	Rainfed	1602	0.16	Private Land
Doddakereyuru	Venkataramanaika	1604	Manually	89	0.80	0.32	Teak, Silver, Hebbvu, Others	100	32	Surface	Rainfed	1603	0.32	Private Land
Doddakereyuru	Chikkananjaiiah	1605	Manually	89	1.60	0.64	Teak, Silver, Hebbvu, Others	100	64	Surface	Rainfed	1604	0.64	Private Land
Doddakereyuru	Maranaika	1606	Manually	89	0.80	0.32	Teak, Silver, Hebbvu, Others	100	32	Surface	Rainfed	1605	0.32	Private Land
Doddakereyuru	Vairamudaiiah	1607	Manually	99	1.60	0.64	Teak, Silver, Hebbvu, Others	100	64	Surface	Rainfed	1606	0.64	Private Land
Doddakereyuru	C Siddaiah	1608	Manually	109	1.01	0.40	Teak, Silver, Hebbvu, Others	100	40	Surface	Rainfed	1607	0.40	Private Land
Doddakereyuru	Thimmegowda	1609	Manually	117	0.71	0.28	Teak, Silver, Hebbvu, Others	100	28	Surface	Rainfed	1608	0.28	Private Land
Doddakereyuru	Javaramma	1610	Manually	89	1.63	0.65	Teak, Silver, Hebbvu, Others	100	65	Surface	Rainfed	1609	0.65	Private Land
Kunigal	Sarkari Beelu	1611	Manually	1/1	2.38	0.95	Teak, Silver, Hebbvu, Others	100	95	Surface	Rainfed	1610	0.95	Private Land
Chotnahally	Katte	1612	Manually	34	1.74	0.70	Teak, Silver, Hebbvu, Others	100	70	Surface	Rainfed	1611	0.70	Private Land
Doddakereyuru	Sarkari Beelu	1613	Manually	31	0.44	0.18	Teak, Silver, Hebbvu, Others	100	18	Surface	Rainfed	1612	0.18	Private Land
Doddakereyuru	Sarkari Beelu	1614	Manually	34	0.12	0.05	Teak, Silver, Hebbvu, Others	100	5	Surface	Rainfed	1613	0.05	Private Land
Nayakanahundi	Shivanna	1615	Manually	12/2	0.31	0.12	Teak, Silver, Hebbvu, Others	100	12	Surface	Rainfed	1614	0.12	Private Land
Nayakanahundi	Rajanna	1616	Manually	14/1	1.01	0.40	Teak, Silver, Hebbvu, Others	100	40	Surface	Rainfed	1615	0.40	Private Land
Nayakanahundi	Motatha	1617	Manually	14/2	0.67	0.27	Teak, Silver, Hebbvu, Others	100	27	Surface	Rainfed	1616	0.27	Private Land
Nayakanahundi	Ningamma	1618	Manually	15	0.63	0.25	Teak, Silver, Hebbvu, Others	100	25	Surface	Rainfed	1617	0.25	Private Land
Nayakanahundi	Ningajamma	1619	Manually	16	1.61	0.64	Teak, Silver, Hebbvu, Others	100	64	Surface	Rainfed	1618	0.64	Private Land
Nayakanahundi	Shanthakumari	1620	Manually	17	1.23	0.49	Teak, Silver, Hebbvu, Others	100	49	Surface	Rainfed	1619	0.49	Private Land
Nayakanahundi	Kishora	1621	Manually	17	1.09	0.44	Teak, Silver, Hebbvu, Others	100	44	Surface	Rainfed	1620	0.44	Private Land
Nayakanahundi	Ramachandra	1622	Manually	18	1.29	0.52	Teak, Silver, Hebbvu, Others	100	52	Surface	Rainfed	1621	0.52	Private Land
Nayakanahundi	Devesha	1623	Manually	18	1.23	0.49	Teak, Silver, Hebbvu, Others	100	49	Surface	Rainfed	1622	0.49	Private Land
Nayakanahundi	Devesha	1624	Manually	18	0.14	0.06	Teak, Silver, Hebbvu, Others	100	6	Surface	Rainfed	1623	0.06	Private Land
Nayakanahundi	Santhankrishna	1625	Manually	19/1	1.23	0.49	Teak, Silver, Hebbvu, Others	100	49	Surface	Rainfed	1624	0.49	Private Land
Nayakanahundi	Ramratna	1626	Manually	19/2	0.21	0.08	Teak, Silver, Hebbvu, Others	100	8	Surface	Rainfed	1625	0.08	Private Land
Nayakanahundi	Shivkumar	1627	Manually	19/3	1.33	0.53	Teak, Silver, Hebbvu, Others	100	53	Surface	Rainfed	1626	0.53	Private Land
Nayakanahundi	Puttamma	1628	Manually	20/1	1.22	0.49	Teak, Silver, Hebbvu, Others	100	49	Surface	Rainfed	1627	0.49	Private Land
Nayakanahundi	Nagaraju	1629	Manually	20/1	1.22	0.49	Teak, Silver, Hebbvu, Others	100	49	Surface	Rainfed	1628	0.49	Private Land
Nayakanahundi	Vijayalakshmi	1630	Manually	20/1	1.22	0.49	Teak, Silver, Hebbvu, Others	100	49	Surface	Rainfed	1629	0.49	Private Land
Nayakanahundi	Dharanendra	1631	Manually	20/1	1.22	0.49	Teak, Silver, Hebbvu, Others	100	49	Surface	Rainfed	1630	0.49	Private Land
Nayakanahundi	Gowamma	1632	Manually	20/2	1.08	0.43	Teak, Silver, Hebbvu, Others	100	43	Surface	Rainfed	1631	0.43	Private Land
Nayakanahundi	Sundar	1633	Manually	20/3	0.88	0.35	Teak, Silver, Hebbvu, Others	100	35	Surface	Rainfed	1632	0.35	Private Land
Nayakanahundi	G V Sathish	1634	Manually	21/1	1.41	0.56	Teak, Silver, Hebbvu, Others	100	56	Surface	Rainfed	1633	0.56	Private Land
Nayakanahundi	Vasanthamma	1635	Manually	21/1	1.41	0.56	Teak, Silver, Hebbvu, Others	100	56	Surface	Rainfed	1634	0.56	Private Land
Nayakanahundi	Ramachandra	1636	Manually	21/3	0.81	0.32	Teak, Silver, Hebbvu, Others	100	32	Surface	Rainfed	1635	0.32	Private Land
Nayakanahundi	Kendaganna	1637	Manually	21/2	1.20	0.48	Teak, Silver, Hebbvu, Others	100	48	Surface	Rainfed	1636	0.48	Private Land
Nayakanahundi	Naganna	1638	Manually	21/4	1.02	0.41	Teak, Silver, Hebbvu, Others	100	41	Surface	Rainfed	1637	0.41	Private Land
Nayakanahundi	Devesha	1639	Manually	21/5	0.41	0.16	Teak, Silver, Hebbvu, Others	100	16	Surface	Rainfed	1638	0.16	Private Land
Nayakanahundi	Shambulinga	1640	Manually	21/5	0.41	0.16	Teak, Silver, Hebbvu, Others	100	16	Surface	Rainfed	1639	0.16	Private Land
Nayakanahundi	Ratnamma	1641	Manually	21/5	0.41	0.16	Teak, Silver, Hebbvu, Others	100	16	Surface	Rainfed	1640	0.16	Private Land
Nayakanahundi	Ramesha	1642	Manually	21/5	0.41	0.16	Teak, Silver, Hebbvu, Others	100	16	Surface	Rainfed	1641	0.16	Private Land
Nayakanahundi	Shoba	1643	Manually	21/5	0.41	0.16	Teak, Silver, Hebbvu, Others	100	16	Surface	Rainfed	1642	0.16	Private Land
Nayakanahundi	Doddegowda	1644	Manually	22	2.01	0.80	Teak, Silver, Hebbvu, Others	100	80	Surface	Rainfed	1643	0.80	Private Land
Nayakanahundi	Sannamanchamma	1645	Manually	23/1	2.50	1.00	Teak, Silver, Hebbvu, Others	100	100	Surface	Rainfed	1644	1.00	Private Land
Nayakanahundi	Mallayya	1646	Manually	23/2	1.21	0.48	Teak, Silver, Hebbvu, Others	100	48	Surface	Rainfed	1645	0.48	Private Land

Village Name	Farmer Name:	Farmer Code	Rate Type (Manually/Machinery)	Survey No:	Total Area (Ha.)	Proposed Area (Ha.)	Activity/Model/Plant/ Crop Name :	Number of Plants Per Ha	No. of plants	Method of Irrigation (Drip/Ring/Surface)	Source of Irrigation (Canal/Rainfed/Well)	Area as per Type Of Land (Ha.)		Ownership of Land (Community Land/Private Land/Other Land)
												Waste Land	Cultivable	
Nayakanahundi	Kempalamma	1647	Manually	23/3	0.20	0.08	Teak, Silver, Hebbevu, Others	100	8	Surface	Rainfed	1646	0.08	Private Land
Nayakanahundi	Nagaraju	1648	Manually	24/1	1.05	0.42	Teak, Silver, Hebbevu, Others	100	42	Surface	Rainfed	1647	0.42	Private Land
Nayakanahundi	Rajamma	1649	Manually	24/2	1.62	0.65	Teak, Silver, Hebbevu, Others	100	65	Surface	Rainfed	1648	0.65	Private Land
Nayakanahundi	Sunil Kumar	1650	Manually	24/2	2.40	0.96	Teak, Silver, Hebbevu, Others	100	96	Surface	Rainfed	1649	0.96	Private Land
Nayakanahundi	Sunitha	1651	Manually	24/2	2.40	0.96	Teak, Silver, Hebbevu, Others	100	96	Surface	Rainfed	1650	0.96	Private Land
Nayakanahundi	Vijaykumar	1652	Manually	24/3	2.91	1.16	Teak, Silver, Hebbevu, Others	100	116	Surface	Rainfed	1651	1.16	Private Land
Nayakanahundi	Jeenachandra	1653	Manually	24/3	2.80	1.12	Teak, Silver, Hebbevu, Others	100	112	Surface	Rainfed	1652	1.12	Private Land
Nayakanahundi	Prakash	1654	Manually	24/3	2.80	1.12	Teak, Silver, Hebbevu, Others	100	112	Surface	Rainfed	1653	1.12	Private Land
Nayakanahundi	Nagaraju	1655	Manually	24/4	2.24	0.90	Teak, Silver, Hebbevu, Others	100	90	Surface	Rainfed	1654	0.90	Private Land
Nayakanahundi	Shivanna	1656	Manually	24	2.10	0.84	Teak, Silver, Hebbevu, Others	100	84	Surface	Rainfed	1655	0.84	Private Land
Nayakanahundi	Naganaika	1657	Manually	25	0.21	0.08	Teak, Silver, Hebbevu, Others	100	8	Surface	Rainfed	1656	0.08	Private Land
Nayakanahundi	Moodaligri Shetty	1658	Manually	26/1	1.41	0.56	Teak, Silver, Hebbevu, Others	100	56	Surface	Rainfed	1657	0.56	Private Land
Nayakanahundi	Siddaramegowda	1659	Manually	26/2	1.20	0.48	Teak, Silver, Hebbevu, Others	100	48	Surface	Rainfed	1658	0.48	Private Land
Nayakanahundi	Madegowda	1660	Manually	27	0.48	0.19	Teak, Silver, Hebbevu, Others	100	19	Surface	Rainfed	1659	0.19	Private Land
Nayakanahundi	Kempalingamma	1661	Manually	28/1	1.21	0.48	Teak, Silver, Hebbevu, Others	100	48	Surface	Rainfed	1660	0.48	Private Land
Nayakanahundi	Kempamma	1662	Manually	28/2	1.01	0.40	Teak, Silver, Hebbevu, Others	100	40	Surface	Rainfed	1661	0.40	Private Land
Nayakanahundi	Madegowda	1663	Manually	29/1	0.68	0.27	Teak, Silver, Hebbevu, Others	100	27	Surface	Rainfed	1662	0.27	Private Land
Nayakanahundi	Nagesha	1664	Manually	29/2	0.70	0.28	Teak, Silver, Hebbevu, Others	100	28	Surface	Rainfed	1663	0.28	Private Land
Nayakanahundi	Nagesha	1665	Manually	29/3	1.21	0.48	Teak, Silver, Hebbevu, Others	100	48	Surface	Rainfed	1664	0.48	Private Land
Nayakanahundi	Nanjamma	1666	Manually	30/1	1.23	0.49	Teak, Silver, Hebbevu, Others	100	49	Surface	Rainfed	1665	0.49	Private Land
Nayakanahundi	Kempamma	1667	Manually	30/2	0.79	0.32	Teak, Silver, Hebbevu, Others	100	32	Surface	Rainfed	1666	0.32	Private Land
Nayakanahundi	Kempaningamma	1668	Manually	30/3	0.79	0.32	Teak, Silver, Hebbevu, Others	100	32	Surface	Rainfed	1667	0.32	Private Land
Nayakanahundi	Siddegowda	1669	Manually	31	1.23	0.49	Teak, Silver, Hebbevu, Others	100	49	Surface	Rainfed	1668	0.49	Private Land
Nayakanahundi	Chandramohan	1670	Manually	32/1	1.61	0.64	Teak, Silver, Hebbevu, Others	100	64	Surface	Rainfed	1669	0.64	Private Land
Nayakanahundi	Saraladevi	1671	Manually	32/2	1.61	0.64	Teak, Silver, Hebbevu, Others	100	64	Surface	Rainfed	1670	0.64	Private Land
Nayakanahundi	Geetha	1672	Manually	32/2	1.62	0.65	Teak, Silver, Hebbevu, Others	100	65	Surface	Rainfed	1671	0.65	Private Land
Nayakanahundi	Nagaraju	1673	Manually	33	2.01	0.80	Teak, Silver, Hebbevu, Others	100	80	Surface	Rainfed	1672	0.80	Private Land
Nayakanahundi	Chandramohan	1674	Manually	33	2.01	0.80	Teak, Silver, Hebbevu, Others	100	80	Surface	Rainfed	1673	0.80	Private Land
Nayakanahundi	Shankar	1675	Manually	34	1.21	0.48	Teak, Silver, Hebbevu, Others	100	48	Surface	Rainfed	1674	0.48	Private Land
Nayakanahundi	Shanjkar	1676	Manually	35	0.21	0.08	Teak, Silver, Hebbevu, Others	100	8	Surface	Rainfed	1675	0.08	Private Land
Nayakanahundi	Neelakantayya	1677	Manually	36	1.41	0.56	Teak, Silver, Hebbevu, Others	100	56	Surface	Rainfed	1676	0.56	Private Land
Nayakanahundi	Subbaray	1678	Manually	37	0.75	0.30	Teak, Silver, Hebbevu, Others	100	30	Surface	Rainfed	1677	0.30	Private Land
Nayakanahundi	Shivaram Prasad	1679	Manually	38	2.01	0.80	Teak, Silver, Hebbevu, Others	100	80	Surface	Rainfed	1678	0.80	Private Land
Nayakanahundi	Syefula Sharif	1680	Manually	39	1.55	0.62	Teak, Silver, Hebbevu, Others	100	62	Surface	Rainfed	1679	0.62	Private Land
Nayakanahundi	Nagamani	1681	Manually	39/2	1.57	0.63	Teak, Silver, Hebbevu, Others	100	63	Surface	Rainfed	1680	0.63	Private Land
Nayakanahundi	Moogayya	1682	Manually	40	0.48	0.19	Teak, Silver, Hebbevu, Others	100	19	Surface	Rainfed	1681	0.19	Private Land
Nayakanahundi	Dasappa	1683	Manually	41	1.50	0.60	Teak, Silver, Hebbevu, Others	100	60	Surface	Rainfed	1682	0.60	Private Land
Nayakanahundi	Ramachandra	1684	Manually	42	0.43	0.17	Teak, Silver, Hebbevu, Others	100	17	Surface	Rainfed	1683	0.17	Private Land
Nayakanahundi	Ramesha	1685	Manually	43	1.23	0.49	Teak, Silver, Hebbevu, Others	100	49	Surface	Rainfed	1684	0.49	Private Land
Nayakanahundi	Kuppaswamy Naidu	1686	Manually	45	1.70	0.68	Teak, Silver, Hebbevu, Others	100	68	Surface	Rainfed	1685	0.68	Private Land
Nayakanahundi	Subbaray	1687	Manually	46	1.01	0.40	Teak, Silver, Hebbevu, Others	100	40	Surface	Rainfed	1686	0.40	Private Land
Nayakanahundi	Shankaralinga	1688	Manually	47	0.73	0.29	Teak, Silver, Hebbevu, Others	100	29	Surface	Rainfed	1687	0.29	Private Land
Nayakanahundi	Somanna	1689	Manually	48	3.60	1.44	Teak, Silver, Hebbevu, Others	100	144	Surface	Rainfed	1688	1.44	Private Land
Nayakanahundi	Kempayya	1690	Manually	49	0.58	0.23	Teak, Silver, Hebbevu, Others	100	23	Surface	Rainfed	1689	0.23	Private Land
Nayakanahundi	Nagaratna	1691	Manually	50	1.61	0.64	Teak, Silver, Hebbevu, Others	100	64	Surface	Rainfed	1690	0.64	Private Land
Nayakanahundi	Krishna	1692	Manually	50/2	2.45	0.98	Teak, Silver, Hebbevu, Others	100	98	Surface	Rainfed	1691	0.98	Private Land
Nayakanahundi	Prashanth	1693	Manually	50/3	1.06	0.42	Teak, Silver, Hebbevu, Others	100	42	Surface	Rainfed	1692	0.42	Private Land
Nayakanahundi	Nagaraju	1694	Manually	51/1	3.63	1.45	Teak, Silver, Hebbevu, Others	100	145	Surface	Rainfed	1693	1.45	Private Land
Nayakanahundi	Subbanna	1695	Manually	51/2	2.19	0.88	Teak, Silver, Hebbevu, Others	100	88	Surface	Rainfed	1694	0.88	Private Land
Nayakanahundi	Javarayya	1696	Manually	52	1.38	0.55	Teak, Silver, Hebbevu, Others	100	55	Surface	Rainfed	1695	0.55	Private Land
Nayakanahundi	Shree Kantayya	1697	Manually	52	1.38	0.55	Teak, Silver, Hebbevu, Others	100	55	Surface	Rainfed	1696	0.55	Private Land
Nayakanahundi	Ningayya	1698	Manually	52	1.38	0.55	Teak, Silver, Hebbevu, Others	100	55	Surface	Rainfed	1697	0.55	Private Land
Nayakanahundi	Siddegowda	1699	Manually	53	2.61	1.04	Teak, Silver, Hebbevu, Others	100	104	Surface	Rainfed	1698	1.04	Private Land
Nayakanahundi	Karabu	1700	Manually	54	1.05	0.42	Teak, Silver, Hebbevu, Others	100	42	Surface	Rainfed	1699	0.42	Private Land
Nayakanahundi	Sannamma	1701	Manually	54	1.05	0.42	Teak, Silver, Hebbevu, Others	100	42	Surface	Rainfed	1700	0.42	Private Land
Nayakanahundi	Rukminamma	1702	Manually	54	1.05	0.42	Teak, Silver, Hebbevu, Others	100	42	Surface	Rainfed	1701	0.42	Private Land
Nayakanahundi	Mahadevaiah	1703	Manually	55	1.23	0.49	Teak, Silver, Hebbevu, Others	100	49	Surface	Rainfed	1702	0.49	Private Land
Nayakanahundi	Mallayya	1704	Manually	56	1.52	0.61	Teak, Silver, Hebbevu, Others	100	61	Surface	Rainfed	1703	0.61	Private Land
Nayakanahundi	Kariyayya	1705	Manually	56	2.29	0.92	Teak, Silver, Hebbevu, Others	100	92	Surface	Rainfed	1704	0.92	Private Land
Nayakanahundi	Gujjavya	1706	Manually	57	2.39	0.96	Teak, Silver, Hebbevu, Others	100	96	Surface	Rainfed	1705	0.96	Private Land
Nayakanahundi	Puroshatham	1707	Manually	58	1.60	0.64	Teak, Silver, Hebbevu, Others	100	64	Surface	Rainfed	1706	0.64	Private Land
Nayakanahundi	Rajachari	1708	Manually	59	1.74	0.70	Teak, Silver, Hebbevu, Others	100	70	Surface	Rainfed	1707	0.70	Private Land
Nayakanahundi	Channachari	1709	Manually	59	1.74	0.70	Teak, Silver, Hebbevu, Others	100	70	Surface	Rainfed	1708	0.70	Private Land
Nayakanahundi	Beerappa	1710	Manually	59	1.12	0.45	Teak, Silver, Hebbevu, Others	100	45	Surface	Rainfed	1709	0.45	Private Land
Nayakanahundi	Siddachari	1711	Manually	59	0.90	0.36	Teak, Silver, Hebbevu, Others	100	36	Surface	Rainfed	1710	0.36	Private Land
Nayakanahundi	Veluswamy	1712	Manually	60	0.10	0.04	Teak, Silver, Hebbevu, Others	100	4	Surface	Rainfed	1711	0.04	Private Land
Nayakanahundi	Chaluvachari	1713	Manually	61	0.33	0.13	Teak, Silver, Hebbevu, Others	100	13	Surface	Rainfed	1712	0.13	Private Land

Village Name	Farmer Name:	Farmer Code	Rate Type (Manually/Machinery)	Survey No:	Total Area (Ha.)	Proposed Area (Ha.)	Activity/Model/Plant/ Crop Name :	Number of Plants Per Ha	No. of plants	Method of Irrigation (Drip/Ring/Surface)	Source of Irrigation (Canal/Rainfed/Well)	Area as per Type Of Land (Ha.)		Ownership of Land (Community Land/Private Land/Other Land)
												Waste Land	Cultivable	
Nayakanahundi	Doddamma	1714	Manually	61	0.28	0.11	Teak, Silver, Hebbvu, Others	100	11	Surface	Rainfed	1713	0.11	Private Land
Nayakanahundi	Indrakumar	1715	Manually	61	1.48	0.59	Teak, Silver, Hebbvu, Others	100	59	Surface	Rainfed	1714	0.59	Private Land
Nayakanahundi	Sheshakumar	1716	Manually	61	0.51	0.20	Teak, Silver, Hebbvu, Others	100	20	Surface	Rainfed	1715	0.20	Private Land
Nayakanahundi	Mahesha	1717	Manually	61/8	0.41	0.16	Teak, Silver, Hebbvu, Others	100	16	Surface	Rainfed	1716	0.16	Private Land
Nayakanahundi	Saraswati	1718	Manually	61/9	0.81	0.32	Teak, Silver, Hebbvu, Others	100	32	Surface	Rainfed	1717	0.32	Private Land
Nayakanahundi	Chaluvachari	1719	Manually	62	1.25	0.50	Teak, Silver, Hebbvu, Others	100	50	Surface	Rainfed	1718	0.50	Private Land
Nayakanahundi	Ningegowda	1720	Manually	62	3.27	1.31	Teak, Silver, Hebbvu, Others	100	131	Surface	Rainfed	1719	1.31	Private Land
Nayakanahundi	Puttagowramma	1721	Manually	62	3.12	1.25	Teak, Silver, Hebbvu, Others	100	125	Surface	Rainfed	1720	1.25	Private Land
Nayakanahundi	Rajachari	1722	Manually	63/1	2.43	0.97	Teak, Silver, Hebbvu, Others	100	97	Surface	Rainfed	1721	0.97	Private Land
Nayakanahundi	Govindachari	1723	Manually	63/1	2.41	0.96	Teak, Silver, Hebbvu, Others	100	96	Surface	Rainfed	1722	0.96	Private Land
Nayakanahundi	Dasachari	1724	Manually	63/2	2.80	1.12	Teak, Silver, Hebbvu, Others	100	112	Surface	Rainfed	1723	1.12	Private Land
Nayakanahundi	Chikkannachari	1725	Manually	64/1	1.45	0.58	Teak, Silver, Hebbvu, Others	100	58	Surface	Rainfed	1724	0.58	Private Land
Nayakanahundi	Krishnachari	1726	Manually	64/2	1.01	0.40	Teak, Silver, Hebbvu, Others	100	40	Surface	Rainfed	1725	0.40	Private Land
Nayakanahundi	Narayanachari	1727	Manually	64/3	1.24	0.50	Teak, Silver, Hebbvu, Others	100	50	Surface	Rainfed	1726	0.50	Private Land
Nayakanahundi	Narasimachari	1728	Manually	64/4	0.87	0.35	Teak, Silver, Hebbvu, Others	100	35	Surface	Rainfed	1727	0.35	Private Land
Nayakanahundi	Narayanachari	1729	Manually	64/5	1.44	0.58	Teak, Silver, Hebbvu, Others	100	58	Surface	Rainfed	1728	0.58	Private Land
Nayakanahundi	Rajamma	1730	Manually	65/1	1.44	0.58	Teak, Silver, Hebbvu, Others	100	58	Surface	Rainfed	1729	0.58	Private Land
Nayakanahundi	Siddanaika	1731	Manually	65/2	0.79	0.32	Teak, Silver, Hebbvu, Others	100	32	Surface	Rainfed	1730	0.32	Private Land
Nayakanahundi	Channamma	1732	Manually	66/1	0.84	0.34	Teak, Silver, Hebbvu, Others	100	34	Surface	Rainfed	1731	0.34	Private Land
Nayakanahundi	Channamma	1733	Manually	66/2	0.68	0.27	Teak, Silver, Hebbvu, Others	100	27	Surface	Rainfed	1732	0.27	Private Land
Nayakanahundi	Savithramma	1734	Manually	67	8.10	3.24	Teak, Silver, Hebbvu, Others	100	324	Surface	Rainfed	1733	3.24	Private Land
Nayakanahundi	Rajanna	1735	Manually	68	3.20	1.28	Teak, Silver, Hebbvu, Others	100	128	Surface	Rainfed	1734	1.28	Private Land
Nayakanahundi	Mahesha	1736	Manually	69/1	1.28	0.51	Teak, Silver, Hebbvu, Others	100	51	Surface	Rainfed	1735	0.51	Private Land
Nayakanahundi	Veluswamy	1737	Manually	69/2	2.40	0.96	Teak, Silver, Hebbvu, Others	100	96	Surface	Rainfed	1736	0.96	Private Land
Nayakanahundi	Mohankumar	1738	Manually	70/1	2.18	0.87	Teak, Silver, Hebbvu, Others	100	87	Surface	Rainfed	1737	0.87	Private Land
Nayakanahundi	Singachari	1739	Manually	71	1.38	0.55	Teak, Silver, Hebbvu, Others	100	55	Surface	Rainfed	1738	0.55	Private Land
Nayakanahundi	Doddegowda	1740	Manually	72	3.40	1.36	Teak, Silver, Hebbvu, Others	100	136	Surface	Rainfed	1739	1.36	Private Land
Nayakanahundi	Nagegowda	1741	Manually	73	5.12	2.05	Teak, Silver, Hebbvu, Others	100	205	Surface	Rainfed	1740	2.05	Private Land
Nayakanahundi	Devanna	1742	Manually	73	1.20	0.48	Teak, Silver, Hebbvu, Others	100	48	Surface	Rainfed	1741	0.48	Private Land
Nayakanahundi	Chikkannegowda	1743	Manually	74	1.04	0.42	Teak, Silver, Hebbvu, Others	100	42	Surface	Rainfed	1742	0.42	Private Land
Nayakanahundi	Lingegowda	1744	Manually	75	1.33	0.53	Teak, Silver, Hebbvu, Others	100	53	Surface	Rainfed	1743	0.53	Private Land
Nayakanahundi	Doddegowda	1745	Manually	76	3.26	1.30	Teak, Silver, Hebbvu, Others	100	130	Surface	Rainfed	1744	1.30	Private Land
Nayakanahundi	Doddegowda	1746	Manually	77	1.12	0.45	Teak, Silver, Hebbvu, Others	100	45	Surface	Rainfed	1745	0.45	Private Land
Nayakanahundi	Ananthakumar	1747	Manually	78	3.60	1.44	Teak, Silver, Hebbvu, Others	100	144	Surface	Rainfed	1746	1.44	Private Land
Nayakanahundi	Madegowda	1748	Manually	78	3.21	1.28	Teak, Silver, Hebbvu, Others	100	128	Surface	Rainfed	1747	1.28	Private Land
Nayakanahundi	Gopalgowda	1749	Manually	79	1.21	0.48	Teak, Silver, Hebbvu, Others	100	48	Surface	Rainfed	1748	0.48	Private Land
Nayakanahundi	Shivanna	1750	Manually	80	2.85	1.14	Teak, Silver, Hebbvu, Others	100	114	Surface	Rainfed	1749	1.14	Private Land
Nayakanahundi	Devesha	1751	Manually	81	1.20	0.48	Teak, Silver, Hebbvu, Others	100	48	Surface	Rainfed	1750	0.48	Private Land
Nayakanahundi	Sathish	1752	Manually	81	1.20	0.48	Teak, Silver, Hebbvu, Others	100	48	Surface	Rainfed	1751	0.48	Private Land
Nayakanahundi	Mallaya	1753	Manually	82	2.01	0.80	Teak, Silver, Hebbvu, Others	100	80	Surface	Rainfed	1752	0.80	Private Land
Nayakanahundi	Sundaramma	1754	Manually	83	1.28	0.51	Teak, Silver, Hebbvu, Others	100	51	Surface	Rainfed	1753	0.51	Private Land
Nayakanahundi	Madamma	1755	Manually	84	3.21	1.28	Teak, Silver, Hebbvu, Others	100	128	Surface	Rainfed	1754	1.28	Private Land
Nayakanahundi	Siddaramegowda	1756	Manually	87	2.10	0.84	Teak, Silver, Hebbvu, Others	100	84	Surface	Rainfed	1755	0.84	Private Land
Nayakanahundi	Madegowda	1757	Manually	88	1.29	0.52	Teak, Silver, Hebbvu, Others	100	52	Surface	Rainfed	1756	0.52	Private Land
Nayakanahundi	Ramamma	1758	Manually	90	1.23	0.49	Teak, Silver, Hebbvu, Others	100	49	Surface	Rainfed	1757	0.49	Private Land
Nayakanahundi	Ningegowda	1759	Manually	91	1.24	0.50	Teak, Silver, Hebbvu, Others	100	50	Surface	Rainfed	1758	0.50	Private Land
Nayakanahundi	Madegowda	1760	Manually	92	1.89	0.76	Teak, Silver, Hebbvu, Others	100	76	Surface	Rainfed	1759	0.76	Private Land
Nayakanahundi	Kunnegowda	1761	Manually	93	1.91	0.76	Teak, Silver, Hebbvu, Others	100	76	Surface	Rainfed	1760	0.76	Private Land
Nayakanahundi	Doddegowda	1762	Manually	94	2.54	1.02	Teak, Silver, Hebbvu, Others	100	102	Surface	Rainfed	1761	1.02	Private Land
Nayakanahundi	Basavaraju	1763	Manually	95	2.15	0.86	Teak, Silver, Hebbvu, Others	100	86	Surface	Rainfed	1762	0.86	Private Land
Kunagalu	Sannadevamma	1764	Manually	3	0.13	0.05	Teak, Silver, Hebbvu, Others	100	5	Surface	Rainfed	1763	0.05	Private Land
Kunagalu	Chikkannachari	1765	Manually	3	0.14	0.06	Teak, Silver, Hebbvu, Others	100	6	Surface	Rainfed	1764	0.06	Private Land
Kunagalu	Ammanamma	1766	Manually	3	0.16	0.06	Teak, Silver, Hebbvu, Others	100	6	Surface	Rainfed	1765	0.06	Private Land
Kunagalu	Krishnaswamy	1767	Manually	4	1.27	0.51	Teak, Silver, Hebbvu, Others	100	51	Surface	Rainfed	1766	0.51	Private Land
Kunagalu	Venkatamma	1768	Manually	4	1.26	0.50	Teak, Silver, Hebbvu, Others	100	50	Surface	Rainfed	1767	0.50	Private Land
Kunagalu	Ningappa	1769	Manually	5	3.20	1.28	Teak, Silver, Hebbvu, Others	100	128	Surface	Rainfed	1768	1.28	Private Land
Kunagalu	Kamalamma	1770	Manually	5	3.21	1.28	Teak, Silver, Hebbvu, Others	100	128	Surface	Rainfed	1769	1.28	Private Land
Kunagalu	Marigowda	1771	Manually	5	1.50	0.60	Teak, Silver, Hebbvu, Others	100	60	Surface	Rainfed	1770	0.60	Private Land
Kunagalu	Nagamma	1772	Manually	5	4.20	1.68	Teak, Silver, Hebbvu, Others	100	168	Surface	Rainfed	1771	1.68	Private Land
Kunagalu	Shambulingappa	1773	Manually	5	5.20	2.08	Teak, Silver, Hebbvu, Others	100	208	Surface	Rainfed	1772	2.08	Private Land
Kunagalu	Jayanna	1774	Manually	5	1.25	0.50	Teak, Silver, Hebbvu, Others	100	50	Surface	Rainfed	1773	0.50	Private Land
Kunagalu	Swami	1775	Manually	5	1.25	0.50	Teak, Silver, Hebbvu, Others	100	50	Surface	Rainfed	1774	0.50	Private Land
Kunagalu	Lakshamma	1776	Manually	5	1.25	0.50	Teak, Silver, Hebbvu, Others	100	50	Surface	Rainfed	1775	0.50	Private Land
Kunagalu	Javarayya	1777	Manually	5	1.00	0.40	Teak, Silver, Hebbvu, Others	100	40	Surface	Rainfed	1776	0.40	Private Land
Kunagalu	Shivappa	1778	Manually	5	1.25	0.50	Teak, Silver, Hebbvu, Others	100	50	Surface	Rainfed	1777	0.50	Private Land
Kunagalu	Kamma	1779	Manually	5	1.60	0.64	Teak, Silver, Hebbvu, Others	100	64	Surface	Rainfed	1778	0.64	Private Land
Kunagalu	Hanumanthappa	1780	Manually	5	1.61	0.64	Teak, Silver, Hebbvu, Others	100	64	Surface	Rainfed	1779	0.64	Private Land

Village Name	Farmer Name:	Farmer Code	Rate Type (Manually/Machinery)	Survey No:	Total Area (Ha.)	Proposed Area (Ha.)	Activity/Model/Plant/ Crop Name :	Number of Plants Per Ha	No. of plants	Method of Irrigation (Drip/Ring/Surf ace)	Source of Irrigation (Canal/Rainfed/W ell)	Area as per Type Of Land (Ha.)		Ownership of Land (Community Land/ Private Land/Other Land)
												Waste Land	Cultivable	
Kunagalu	Latha	1781	Manually	5	1.60	0.64	Teak, Silver, Hebbvu, Others	100	64	Surface	Rainfed	1780	0.64	Private Land
Kunagalu	Latha	1782	Manually	5	1.60	0.64	Teak, Silver, Hebbvu, Others	100	64	Surface	Rainfed	1781	0.64	Private Land
Kunagalu	Chikkayya	1783	Manually	5	1.41	0.56	Teak, Silver, Hebbvu, Others	100	56	Surface	Rainfed	1782	0.56	Private Land
Kunagalu	Marigowda	1784	Manually	6	0.41	0.16	Teak, Silver, Hebbvu, Others	100	16	Surface	Rainfed	1783	0.16	Private Land
Kunagalu	Somanna	1785	Manually	6	1.21	0.48	Teak, Silver, Hebbvu, Others	100	48	Surface	Rainfed	1784	0.48	Private Land
Kunagalu	Hanumantayya	1786	Manually	6	1.31	0.52	Teak, Silver, Hebbvu, Others	100	52	Surface	Rainfed	1785	0.52	Private Land
Kunagalu	Narasayya	1787	Manually	6	1.25	0.50	Teak, Silver, Hebbvu, Others	100	50	Surface	Rainfed	1786	0.50	Private Land
Kunagalu	Puttamadayya	1788	Manually	6	1.24	0.50	Teak, Silver, Hebbvu, Others	100	50	Surface	Rainfed	1787	0.50	Private Land
Kunagalu	Puttaasiddamma	1789	Manually	6	1.21	0.48	Teak, Silver, Hebbvu, Others	100	48	Surface	Rainfed	1788	0.48	Private Land
Kunagalu	Puttamadamma	1790	Manually	6	1.31	0.52	Teak, Silver, Hebbvu, Others	100	52	Surface	Rainfed	1789	0.52	Private Land
Kunagalu	Muttamma	1791	Manually	6	1.11	0.44	Teak, Silver, Hebbvu, Others	100	44	Surface	Rainfed	1790	0.44	Private Land
Kunagalu	Mahadeva	1792	Manually	6/4	1.50	0.60	Teak, Silver, Hebbvu, Others	100	60	Surface	Rainfed	1791	0.60	Private Land
Kunagalu	Jayanna	1793	Manually	7	1.64	0.66	Teak, Silver, Hebbvu, Others	100	66	Surface	Rainfed	1792	0.66	Private Land
Kunagalu	Bommayya	1794	Manually	7	0.45	0.18	Teak, Silver, Hebbvu, Others	100	18	Surface	Rainfed	1793	0.18	Private Land
Kunagalu	Nagaraju	1795	Manually	7/1	1.20	0.48	Teak, Silver, Hebbvu, Others	100	48	Surface	Rainfed	1794	0.48	Private Land
Kunagalu	Narasayya	1796	Manually	7/11	1.47	0.59	Teak, Silver, Hebbvu, Others	100	59	Surface	Rainfed	1795	0.59	Private Land
Kunagalu	Narasimegowda	1797	Manually	7/2	1.20	0.48	Teak, Silver, Hebbvu, Others	100	48	Surface	Rainfed	1796	0.48	Private Land
Kunagalu	Thimmegowda	1798	Manually	7/3	2.50	1.00	Teak, Silver, Hebbvu, Others	100	100	Surface	Rainfed	1797	1.00	Private Land
Kunagalu	Lakshamma	1799	Manually	7/3	1.20	0.48	Teak, Silver, Hebbvu, Others	100	48	Surface	Rainfed	1798	0.48	Private Land
Kunagalu	Mahadevamma	1800	Manually	7/3	1.20	0.48	Teak, Silver, Hebbvu, Others	100	48	Surface	Rainfed	1799	0.48	Private Land
Kunagalu	Chennamma	1801	Manually	7/4	1.07	0.43	Teak, Silver, Hebbvu, Others	100	43	Surface	Rainfed	1800	0.43	Private Land
Kunagalu	Siddayya	1802	Manually	7/5	1.97	0.79	Teak, Silver, Hebbvu, Others	100	79	Surface	Rainfed	1801	0.79	Private Land
Kunagalu	Chikkamma	1803	Manually	7	2.47	0.99	Teak, Silver, Hebbvu, Others	100	99	Surface	Rainfed	1802	0.99	Private Land
Kunagalu	Narasamma	1804	Manually	7	1.10	0.44	Teak, Silver, Hebbvu, Others	100	44	Surface	Rainfed	1803	0.44	Private Land
Kunagalu	Marigowda	1805	Manually	8	1.20	0.48	Teak, Silver, Hebbvu, Others	100	48	Surface	Rainfed	1804	0.48	Private Land
Kunagalu	Puttamma	1806	Manually	8	1.20	0.48	Teak, Silver, Hebbvu, Others	100	48	Surface	Rainfed	1805	0.48	Private Land
Kunagalu	Basavaraju	1807	Manually	9	2.10	0.84	Teak, Silver, Hebbvu, Others	100	84	Surface	Rainfed	1806	0.84	Private Land
Kunagalu	Venkatagowda	1808	Manually	10/1	0.81	0.32	Teak, Silver, Hebbvu, Others	100	32	Surface	Rainfed	1807	0.32	Private Land
Kunagalu	Basavegowda	1809	Manually	10/2	1.26	0.50	Teak, Silver, Hebbvu, Others	100	50	Surface	Rainfed	1808	0.50	Private Land
Kunagalu	Rama	1810	Manually	11	1.54	0.62	Teak, Silver, Hebbvu, Others	100	62	Surface	Rainfed	1809	0.62	Private Land
Kunagalu	Sigachari	1811	Manually	12	1.20	0.48	Teak, Silver, Hebbvu, Others	100	48	Surface	Rainfed	1810	0.48	Private Land
Kunagalu	Jayalakshamma	1812	Manually	12/2	1.80	0.72	Teak, Silver, Hebbvu, Others	100	72	Surface	Rainfed	1811	0.72	Private Land
Kunagalu	Venkatamma	1813	Manually	12/3	1.40	0.56	Teak, Silver, Hebbvu, Others	100	56	Surface	Rainfed	1812	0.56	Private Land
Kunagalu	Channanaika	1814	Manually	24	0.87	0.35	Teak, Silver, Hebbvu, Others	100	35	Surface	Rainfed	1813	0.35	Private Land
Kunagalu	Subramani	1815	Manually	24	0.87	0.35	Teak, Silver, Hebbvu, Others	100	35	Surface	Rainfed	1814	0.35	Private Land
Kunagalu	Manju	1816	Manually	24	0.80	0.32	Teak, Silver, Hebbvu, Others	100	32	Surface	Rainfed	1815	0.32	Private Land
Kunagalu	Ningaraju	1817	Manually	24	0.80	0.32	Teak, Silver, Hebbvu, Others	100	32	Surface	Rainfed	1816	0.32	Private Land
Kunagalu	Chiknaika	1818	Manually	25/1	1.01	0.40	Teak, Silver, Hebbvu, Others	100	40	Surface	Rainfed	1817	0.40	Private Land
Kunagalu	Ammanamma	1819	Manually	25/1	1.01	0.40	Teak, Silver, Hebbvu, Others	100	40	Surface	Rainfed	1818	0.40	Private Land
Kunagalu	Puttanaika	1820	Manually	25/1	1.01	0.40	Teak, Silver, Hebbvu, Others	100	40	Surface	Rainfed	1819	0.40	Private Land
Kunagalu	Devalamma	1821	Manually	25/1	1.01	0.40	Teak, Silver, Hebbvu, Others	100	40	Surface	Rainfed	1820	0.40	Private Land
Kunagalu	Lakshamma	1822	Manually	25/1	1.01	0.40	Teak, Silver, Hebbvu, Others	100	40	Surface	Rainfed	1821	0.40	Private Land
Kunagalu	Mahadevu	1823	Manually	26/1	0.40	0.16	Teak, Silver, Hebbvu, Others	100	16	Surface	Rainfed	1822	0.16	Private Land
Kunagalu	Nagegowda	1824	Manually	26/2	0.16	0.06	Teak, Silver, Hebbvu, Others	100	6	Surface	Rainfed	1823	0.06	Private Land
Kunagalu	Ajjanaika	1825	Manually	30	1.20	0.48	Teak, Silver, Hebbvu, Others	100	48	Surface	Rainfed	1824	0.48	Private Land
Kunagalu	Devamma	1826	Manually	30	1.20	0.48	Teak, Silver, Hebbvu, Others	100	48	Surface	Rainfed	1825	0.48	Private Land
Kunagalu	Nandisha	1827	Manually	30	0.30	0.12	Teak, Silver, Hebbvu, Others	100	12	Surface	Rainfed	1826	0.12	Private Land
M Kannerahalli	Ballashetty	1828	Manually	4	0.60	0.24	Teak, Silver, Hebbvu, Others	100	24	Surface	Rainfed	1827	0.24	Private Land
M Kannerahalli	Lakshamma	1829	Manually	4	0.40	0.16	Teak, Silver, Hebbvu, Others	100	16	Surface	Rainfed	1828	0.16	Private Land
M Kannerahalli	Kamalamma	1830	Manually	4	0.60	0.24	Teak, Silver, Hebbvu, Others	100	24	Surface	Rainfed	1829	0.24	Private Land
M Kannerahalli	Ningamma	1831	Manually	4	0.40	0.16	Teak, Silver, Hebbvu, Others	100	16	Surface	Rainfed	1830	0.16	Private Land
M Kannerahalli	Susheela	1832	Manually	4	0.30	0.12	Teak, Silver, Hebbvu, Others	100	12	Surface	Rainfed	1831	0.12	Private Land
M Kannerahalli	Bhagya	1833	Manually	4	0.12	0.05	Teak, Silver, Hebbvu, Others	100	5	Surface	Rainfed	1832	0.05	Private Land
M Kannerahalli	Chikthayamma	1834	Manually	4	0.08	0.03	Teak, Silver, Hebbvu, Others	100	3	Surface	Rainfed	1833	0.03	Private Land
M Kannerahalli	Shivanna	1835	Manually	4	0.20	0.08	Teak, Silver, Hebbvu, Others	100	8	Surface	Rainfed	1834	0.08	Private Land
M Kannerahalli	Devanuru Siddappa	1836	Manually	4	0.20	0.08	Teak, Silver, Hebbvu, Others	100	8	Surface	Rainfed	1835	0.08	Private Land
M Kannerahalli	Jayarama	1837	Manually	4	0.40	0.16	Teak, Silver, Hebbvu, Others	100	16	Surface	Rainfed	1836	0.16	Private Land
M Kannerahalli	Chinnamma	1838	Manually	4	0.40	0.16	Teak, Silver, Hebbvu, Others	100	16	Surface	Rainfed	1837	0.16	Private Land
M Kannerahalli	Sujatha	1839	Manually	4	0.40	0.16	Teak, Silver, Hebbvu, Others	100	16	Surface	Rainfed	1838	0.16	Private Land
M Kannerahalli	Anupama	1840	Manually	4	0.20	0.08	Teak, Silver, Hebbvu, Others	100	8	Surface	Rainfed	1839	0.08	Private Land
M Kannerahalli	Ningayya	1841	Manually	4	0.20	0.08	Teak, Silver, Hebbvu, Others	100	8	Surface	Rainfed	1840	0.08	Private Land
M Kannerahalli	Sowbhagya	1842	Manually	4	0.40	0.16	Teak, Silver, Hebbvu, Others	100	16	Surface	Rainfed	1841	0.16	Private Land
M Kannerahalli	Chikkanna	1843	Manually	4	0.41	0.16	Teak, Silver, Hebbvu, Others	100	16	Surface	Rainfed	1842	0.16	Private Land
M Kannerahalli	Prakash	1844	Manually	4	0.40	0.16	Teak, Silver, Hebbvu, Others	100	16	Surface	Rainfed	1843	0.16	Private Land
M Kannerahalli	Chikkaahombegowda	1845	Manually	4	0.41	0.16	Teak, Silver, Hebbvu, Others	100	16	Surface	Rainfed	1844	0.16	Private Land
M Kannerahalli	Jaqadeeshwara	1846	Manually	4	0.06	0.02	Teak, Silver, Hebbvu, Others	100	2	Surface	Rainfed	1845	0.02	Private Land
M Kannerahalli	Kamalamma	1847	Manually	4	0.06	0.02	Teak, Silver, Hebbvu, Others	100	2	Surface	Rainfed	1846	0.02	Private Land

Village Name	Farmer Name:	Farmer Code	Rate Type (Manually/Machinery)	Survey No:	Total Area (Ha.)	Proposed Area (Ha.)	Activity/Model/Plant/ Crop Name :	Number of Plants Per Ha	No. of plants	Method of Irrigation (Drip/Ring/Surf ace)	Source of Irrigation (Canal/Rainfed/W ell)	Area as per Type Of Land (Ha.)		Ownership of Land (Community Land/ Private Land/Other Land)
												Waste Land	Cultivable	
M Kannenahalli	Ningegowda	1848	Manually	4	0.41	0.16	Teak, Silver, Hebbevu, Others	100	16	Surface	Rainfed	1847	0.16	Private Land
M Kannenahalli	Chikkanna	1849	Manually	4	0.45	0.18	Teak, Silver, Hebbevu, Others	100	18	Surface	Rainfed	1848	0.18	Private Land
M Kannenahalli	Nanje Gowda	1850	Manually	4	0.65	0.26	Teak, Silver, Hebbevu, Others	100	26	Surface	Rainfed	1849	0.26	Private Land
M Kannenahalli	Mahadevayya	1851	Manually	4	0.10	0.04	Teak, Silver, Hebbevu, Others	100	4	Surface	Rainfed	1850	0.04	Private Land
M Kannenahalli	Devamma	1852	Manually	4	0.30	0.12	Teak, Silver, Hebbevu, Others	100	12	Surface	Rainfed	1851	0.12	Private Land
M Kannenahalli	Jayalakshmi	1853	Manually	4	0.12	0.05	Teak, Silver, Hebbevu, Others	100	5	Surface	Rainfed	1852	0.05	Private Land
M Kannenahalli	Mahadevu	1854	Manually	4	0.20	0.08	Teak, Silver, Hebbevu, Others	100	8	Surface	Rainfed	1853	0.08	Private Land
M Kannenahalli	Javaraju	1855	Manually	4	0.50	0.20	Teak, Silver, Hebbevu, Others	100	20	Surface	Rainfed	1854	0.20	Private Land
M Kannenahalli	Raju	1856	Manually	4	0.40	0.16	Teak, Silver, Hebbevu, Others	100	16	Surface	Rainfed	1855	0.16	Private Land
M Kannenahalli	Shivananjayya	1857	Manually	4	0.40	0.16	Teak, Silver, Hebbevu, Others	100	16	Surface	Rainfed	1856	0.16	Private Land
M Kannenahalli	Siddegowda	1858	Manually	4	0.41	0.16	Teak, Silver, Hebbevu, Others	100	16	Surface	Rainfed	1857	0.16	Private Land
M Kannenahalli	Siddanaika	1859	Manually	4	0.40	0.16	Teak, Silver, Hebbevu, Others	100	16	Surface	Rainfed	1858	0.16	Private Land
M Kannenahalli	Beeregowda	1860	Manually	4	0.25	0.10	Teak, Silver, Hebbevu, Others	100	10	Surface	Rainfed	1859	0.10	Private Land
M Kannenahalli	Basamma	1861	Manually	4	0.35	0.14	Teak, Silver, Hebbevu, Others	100	14	Surface	Rainfed	1860	0.14	Private Land
M Kannenahalli	Mylarayya	1862	Manually	4	0.12	0.05	Teak, Silver, Hebbevu, Others	100	5	Surface	Rainfed	1861	0.05	Private Land
M Kannenahalli	Muddamma	1863	Manually	4	0.13	0.05	Teak, Silver, Hebbevu, Others	100	5	Surface	Rainfed	1862	0.05	Private Land
M Kannenahalli	Jagadeeshwara	1864	Manually	4	0.40	0.16	Teak, Silver, Hebbevu, Others	100	16	Surface	Rainfed	1863	0.16	Private Land
M Kannenahalli	Kamamma	1865	Manually	4	0.10	0.04	Teak, Silver, Hebbevu, Others	100	4	Surface	Rainfed	1864	0.04	Private Land
M Kannenahalli	Lakshmanrav	1866	Manually	4	0.20	0.08	Teak, Silver, Hebbevu, Others	100	8	Surface	Rainfed	1865	0.08	Private Land
M Kannenahalli	Parvathamma	1867	Manually	4	0.10	0.04	Teak, Silver, Hebbevu, Others	100	4	Surface	Rainfed	1866	0.04	Private Land
M Kannenahalli	Parameshwarayya	1868	Manually	4	0.40	0.16	Teak, Silver, Hebbevu, Others	100	16	Surface	Rainfed	1867	0.16	Private Land
Chotnahalli	Chikkanaika	1869	Manually	55	1.90	0.76	Teak, Silver, Hebbevu, Others	100	76	Surface	Rainfed	1868	0.76	Private Land
Chotnahalli	Gowamma	1870	Manually	55	1.90	0.76	Teak, Silver, Hebbevu, Others	100	76	Surface	Rainfed	1869	0.76	Private Land
Chotnahalli	Bhyranaika	1871	Manually	55	2.40	0.96	Teak, Silver, Hebbevu, Others	100	96	Surface	Rainfed	1870	0.96	Private Land
Chotnahalli	Maramma	1872	Manually	55	2.32	0.93	Teak, Silver, Hebbevu, Others	100	93	Surface	Rainfed	1871	0.93	Private Land
Chotnahalli	Devamma	1873	Manually	55	0.20	0.08	Teak, Silver, Hebbevu, Others	100	8	Surface	Rainfed	1872	0.08	Private Land
Chotnahalli	Siddanaika	1874	Manually	55	0.52	0.21	Teak, Silver, Hebbevu, Others	100	21	Surface	Rainfed	1873	0.21	Private Land
Chotnahalli	Marichiknaika	1875	Manually	55	0.40	0.16	Teak, Silver, Hebbevu, Others	100	16	Surface	Rainfed	1874	0.16	Private Land
Chotnahalli	Channamma	1876	Manually	55	0.71	0.28	Teak, Silver, Hebbevu, Others	100	28	Surface	Rainfed	1875	0.28	Private Land
Chotnahalli	Sundar Rajan	1877	Manually	55	0.40	0.16	Teak, Silver, Hebbevu, Others	100	16	Surface	Rainfed	1876	0.16	Private Land
Chotnahalli	Nagamma	1878	Manually	56/1	0.80	0.32	Teak, Silver, Hebbevu, Others	100	32	Surface	Rainfed	1877	0.32	Private Land
Chotnahalli	Chiknaika	1879	Manually	56/1	1.60	0.64	Teak, Silver, Hebbevu, Others	100	64	Surface	Rainfed	1878	0.64	Private Land
Chotnahalli	Chikkathamanaika	1880	Manually	56/1	1.28	0.51	Teak, Silver, Hebbevu, Others	100	51	Surface	Rainfed	1879	0.51	Private Land
Chotnahalli	Thimmamma	1881	Manually	56/3	1.01	0.40	Teak, Silver, Hebbevu, Others	100	40	Surface	Rainfed	1880	0.40	Private Land
Chotnahalli	Chiknaika	1882	Manually	56/5	0.41	0.16	Teak, Silver, Hebbevu, Others	100	16	Surface	Rainfed	1881	0.16	Private Land
Chotnahalli	Chennamma	1883	Manually	56/6	0.58	0.23	Teak, Silver, Hebbevu, Others	100	23	Surface	Rainfed	1882	0.23	Private Land
Chotnahalli	Sundar Rajan	1884	Manually	56/7	0.17	0.07	Teak, Silver, Hebbevu, Others	100	7	Surface	Rainfed	1883	0.07	Private Land
Chotnahalli	Sundar Rajan	1885	Manually	56/8	0.45	0.18	Teak, Silver, Hebbevu, Others	100	18	Surface	Rainfed	1884	0.18	Private Land
Chotnahalli	Naganaika	1886	Manually	56/9	0.23	0.09	Teak, Silver, Hebbevu, Others	100	9	Surface	Rainfed	1885	0.09	Private Land
Chotnahalli	Prabhamani	1887	Manually	57/1	1.36	0.54	Teak, Silver, Hebbevu, Others	100	54	Surface	Rainfed	1886	0.54	Private Land
Chotnahalli	Prabhamani	1888	Manually	57/2	1.65	0.66	Teak, Silver, Hebbevu, Others	100	66	Surface	Rainfed	1887	0.66	Private Land
Chotnahalli	Prabhamani	1889	Manually	57/3	3.33	1.33	Teak, Silver, Hebbevu, Others	100	133	Surface	Rainfed	1888	1.33	Private Land
Chotnahalli	Prabhamani	1890	Manually	57/4	0.40	0.16	Teak, Silver, Hebbevu, Others	100	16	Surface	Rainfed	1889	0.16	Private Land
Chotnahalli	Subdar Rajan	1891	Manually	58	2.48	0.99	Teak, Silver, Hebbevu, Others	100	99	Surface	Rainfed	1890	0.99	Private Land
Chotnahalli	Jakirabi	1892	Manually	59/1	0.76	0.30	Teak, Silver, Hebbevu, Others	100	30	Surface	Rainfed	1891	0.30	Private Land
Chotnahalli	Papanaika	1893	Manually	59/2	0.40	0.16	Teak, Silver, Hebbevu, Others	100	16	Surface	Rainfed	1892	0.16	Private Land
Chotnahalli	Yashodamma	1894	Manually	59/2	0.40	0.16	Teak, Silver, Hebbevu, Others	100	16	Surface	Rainfed	1893	0.16	Private Land
Chotnahalli	Sannamma	1895	Manually	59/3	0.65	0.26	Teak, Silver, Hebbevu, Others	100	26	Surface	Rainfed	1894	0.26	Private Land
Chotnahalli	Marichiknaika	1896	Manually	60	1.47	0.59	Teak, Silver, Hebbevu, Others	100	59	Surface	Rainfed	1895	0.59	Private Land
Chotnahalli	Mayamma	1897	Manually	60	0.41	0.16	Teak, Silver, Hebbevu, Others	100	16	Surface	Rainfed	1896	0.16	Private Land
Chotnahalli	Venkatalakshamma	1898	Manually	60	0.70	0.28	Teak, Silver, Hebbevu, Others	100	28	Surface	Rainfed	1897	0.28	Private Land
Chotnahalli	Nagamma	1899	Manually	60	0.31	0.12	Teak, Silver, Hebbevu, Others	100	12	Surface	Rainfed	1898	0.12	Private Land
Chotnahalli	Sundar Rajan	1900	Manually	61/1	0.58	0.23	Teak, Silver, Hebbevu, Others	100	23	Surface	Rainfed	1899	0.23	Private Land
Chotnahalli	Chaluvegowda	1901	Manually	61/1	0.84	0.34	Teak, Silver, Hebbevu, Others	100	34	Surface	Rainfed	1900	0.34	Private Land
Chotnahalli	Ningamma	1902	Manually	61/1	0.41	0.16	Teak, Silver, Hebbevu, Others	100	16	Surface	Rainfed	1901	0.16	Private Land
Chotnahalli	Sundar Rajan	1903	Manually	61/1	0.22	0.09	Teak, Silver, Hebbevu, Others	100	9	Surface	Rainfed	1902	0.09	Private Land
Chotnahalli	Devraju	1904	Manually	61/1	0.41	0.16	Teak, Silver, Hebbevu, Others	100	16	Surface	Rainfed	1903	0.16	Private Land
Chotnahalli	Ratnamma	1905	Manually	61/1	0.10	0.04	Teak, Silver, Hebbevu, Others	100	4	Surface	Rainfed	1904	0.04	Private Land
Chotnahalli	Ningamma	1906	Manually	61/1	1.49	0.60	Teak, Silver, Hebbevu, Others	100	60	Surface	Rainfed	1905	0.60	Private Land
Chotnahalli	Nagamma	1907	Manually	61/1	0.10	0.04	Teak, Silver, Hebbevu, Others	100	4	Surface	Rainfed	1906	0.04	Private Land
Chotnahalli	Venkatalakshamma	1908	Manually	61/1	1.60	0.64	Teak, Silver, Hebbevu, Others	100	64	Surface	Rainfed	1907	0.64	Private Land
Chotnahalli	Devamma	1909	Manually	61/1	0.13	0.05	Teak, Silver, Hebbevu, Others	100	5	Surface	Rainfed	1908	0.05	Private Land
Chotnahalli	Marichiknaika	1910	Manually	61/1	1.13	0.45	Teak, Silver, Hebbevu, Others	100	45	Surface	Rainfed	1909	0.45	Private Land
Chotnahalli	Siddanaika	1911	Manually	61/1	0.41	0.16	Teak, Silver, Hebbevu, Others	100	16	Surface	Rainfed	1910	0.16	Private Land
Chotnahalli	Devamma	1912	Manually	61/1	0.17	0.07	Teak, Silver, Hebbevu, Others	100	7	Surface	Rainfed	1911	0.07	Private Land

Village Name	Farmer Name:	Farmer Code	Rate Type (Manually/Machinery)	Survey No:	Total Area (Ha.)	Proposed Area (Ha.)	Activity/Model/Plant/ Crop Name :	Number of Plants Per Ha	No. of plants	Method of Irrigation (Drip/Ring/Surface)	Source of Irrigation (Canal/Rainfed/Well)	Area as per Type Of Land (Ha.)		Ownership of Land (Community Land/Private Land/Other Land)
												Waste Land	Cultivable	
Chotnahalli	Nagamma	1913	Manually	62/1	1.41	0.56	Teak, Silver, Hebbvenu, Others	100	56	Surface	Rainfed	1912	0.56	Private Land
Chotnahalli	Chiknaika	1914	Manually	62/2	1.55	0.62	Teak, Silver, Hebbvenu, Others	100	62	Surface	Rainfed	1913	0.62	Private Land
Chotnahalli	Ramanaika	1915	Manually	62/3	1.21	0.48	Teak, Silver, Hebbvenu, Others	100	48	Surface	Rainfed	1914	0.48	Private Land
Chotnahalli	Chikkavenkatanaika	1916	Manually	62/3	1.80	0.72	Teak, Silver, Hebbvenu, Others	100	72	Surface	Rainfed	1915	0.72	Private Land
Chotnahalli	Ramanaika	1917	Manually	62/3	0.30	0.12	Teak, Silver, Hebbvenu, Others	100	12	Surface	Rainfed	1916	0.12	Private Land
Chotnahalli	Puttamma	1918	Manually	62/3	1.68	0.67	Teak, Silver, Hebbvenu, Others	100	67	Surface	Rainfed	1917	0.67	Private Land
Chotnahalli	Santhimamma	1919	Manually	62/1	1.56	0.62	Teak, Silver, Hebbvenu, Others	100	62	Surface	Rainfed	1918	0.62	Private Land
Chotnahalli	Ninganaika	1920	Manually	62/2	2.25	0.90	Teak, Silver, Hebbvenu, Others	100	90	Surface	Rainfed	1919	0.90	Private Land
Chotnahalli	Thammannanaika	1921	Manually	62/3	2.35	0.94	Teak, Silver, Hebbvenu, Others	100	94	Surface	Rainfed	1920	0.94	Private Land
Chotnahalli	Padmaraju	1922	Manually	64/1	1.65	0.66	Teak, Silver, Hebbvenu, Others	100	66	Surface	Rainfed	1921	0.66	Private Land
Chotnahalli	Marichiknaika	1923	Manually	64/2	0.89	0.36	Teak, Silver, Hebbvenu, Others	100	36	Surface	Rainfed	1922	0.36	Private Land
Chotnahalli	Kempamma	1924	Manually	64/3	2.54	1.02	Teak, Silver, Hebbvenu, Others	100	102	Surface	Rainfed	1923	1.02	Private Land
Chotnahalli	Chiknaika	1925	Manually	64/4	0.24	0.10	Teak, Silver, Hebbvenu, Others	100	10	Surface	Rainfed	1924	0.10	Private Land
Chotnahalli	Chiknaika	1926	Manually	64/5	0.61	0.24	Teak, Silver, Hebbvenu, Others	100	24	Surface	Rainfed	1925	0.24	Private Land
Chotnahalli	Chikkajoganaika	1927	Manually	64/7A	0.98	0.39	Teak, Silver, Hebbvenu, Others	100	39	Surface	Rainfed	1926	0.39	Private Land
Chotnahalli	Maregowda	1928	Manually	66/1	1.20	0.48	Teak, Silver, Hebbvenu, Others	100	48	Surface	Rainfed	1927	0.48	Private Land
Chotnahalli	Kempadevegowda	1929	Manually	66/2	1.20	0.48	Teak, Silver, Hebbvenu, Others	100	48	Surface	Rainfed	1928	0.48	Private Land
Chotnahalli	Chandra	1930	Manually	66/3	1.20	0.48	Teak, Silver, Hebbvenu, Others	100	48	Surface	Rainfed	1929	0.48	Private Land
Chotnahalli	Padmaraju	1931	Manually	67/3	0.80	0.32	Teak, Silver, Hebbvenu, Others	100	32	Surface	Rainfed	1930	0.32	Private Land
Chotnahalli	Chandra	1932	Manually	67/3	0.11	0.04	Teak, Silver, Hebbvenu, Others	100	4	Surface	Rainfed	1931	0.04	Private Land
Chotnahalli	Krishna	1933	Manually	67/4	1.20	0.48	Teak, Silver, Hebbvenu, Others	100	48	Surface	Rainfed	1932	0.48	Private Land
Chotnahalli	Gopamma	1934	Manually	68/1	0.27	0.11	Teak, Silver, Hebbvenu, Others	100	11	Surface	Rainfed	1933	0.11	Private Land
Chotnahalli	Devamma	1935	Manually	68/2	0.28	0.11	Teak, Silver, Hebbvenu, Others	100	11	Surface	Rainfed	1934	0.11	Private Land
Chotnahalli	Kendagannanaika	1936	Manually	68/3	0.95	0.38	Teak, Silver, Hebbvenu, Others	100	38	Surface	Rainfed	1935	0.38	Private Land
Chotnahalli	Doddasiddaramegowda	1937	Manually	69/1	0.81	0.32	Teak, Silver, Hebbvenu, Others	100	32	Surface	Rainfed	1936	0.32	Private Land
Chotnahalli	Muddaramu	1938	Manually	69/2	1.60	0.64	Teak, Silver, Hebbvenu, Others	100	64	Surface	Rainfed	1937	0.64	Private Land
Chotnahalli	Jayalakshmi	1939	Manually	70	3.85	1.54	Teak, Silver, Hebbvenu, Others	100	154	Surface	Rainfed	1938	1.54	Private Land
Chotnahalli	Doddasiddaramegowda	1940	Manually	70	4.20	1.68	Teak, Silver, Hebbvenu, Others	100	168	Surface	Rainfed	1939	1.68	Private Land
Chotnahalli	Ramaratna	1941	Manually	71/1	0.74	0.30	Teak, Silver, Hebbvenu, Others	100	30	Surface	Rainfed	1940	0.30	Private Land
Chotnahalli	Mudduramu	1942	Manually	71/2	0.74	0.30	Teak, Silver, Hebbvenu, Others	100	30	Surface	Rainfed	1941	0.30	Private Land
Chotnahalli	Jayaramu	1943	Manually	71/3	0.74	0.30	Teak, Silver, Hebbvenu, Others	100	30	Surface	Rainfed	1942	0.30	Private Land
Chotnahalli	Ramachandra	1944	Manually	71/4	0.74	0.30	Teak, Silver, Hebbvenu, Others	100	30	Surface	Rainfed	1943	0.30	Private Land
Chotnahalli	Devesha	1945	Manually	71/5	0.74	0.30	Teak, Silver, Hebbvenu, Others	100	30	Surface	Rainfed	1944	0.30	Private Land
Chotnahalli	Gowri	1946	Manually	72	0.20	0.08	Teak, Silver, Hebbvenu, Others	100	8	Surface	Rainfed	1945	0.08	Private Land
Chotnahalli	Lolamma	1947	Manually	72	1.00	0.40	Teak, Silver, Hebbvenu, Others	100	40	Surface	Rainfed	1946	0.40	Private Land
Chotnahalli	Sannamma	1948	Manually	72	1.20	0.48	Teak, Silver, Hebbvenu, Others	100	48	Surface	Rainfed	1947	0.48	Private Land
Chotnahalli	Puttagowramma	1949	Manually	72	1.20	0.48	Teak, Silver, Hebbvenu, Others	100	48	Surface	Rainfed	1948	0.48	Private Land
Chotnahalli	Chinnamma	1950	Manually	73	1.05	0.42	Teak, Silver, Hebbvenu, Others	100	42	Surface	Rainfed	1949	0.42	Private Land
Chotnahalli	Sannamma	1951	Manually	74/1	4.32	1.73	Teak, Silver, Hebbvenu, Others	100	173	Surface	Rainfed	1950	1.73	Private Land
Chotnahalli	Chinnamma	1952	Manually	74/2	1.82	0.73	Teak, Silver, Hebbvenu, Others	100	73	Surface	Rainfed	1951	0.73	Private Land
Chotnahalli	Lakshmana Shetty	1953	Manually	74/3	1.40	0.56	Teak, Silver, Hebbvenu, Others	100	56	Surface	Rainfed	1952	0.56	Private Land
Chotnahalli	Sahadevamma	1954	Manually	75/1	3.10	1.24	Teak, Silver, Hebbvenu, Others	100	124	Surface	Rainfed	1953	1.24	Private Land
Chotnahalli	Nagaratna	1955	Manually	75/1	2.16	0.86	Teak, Silver, Hebbvenu, Others	100	86	Surface	Rainfed	1954	0.86	Private Land
Chotnahalli	Subbalakshmi	1956	Manually	75/2	1.98	0.79	Teak, Silver, Hebbvenu, Others	100	79	Surface	Rainfed	1955	0.79	Private Land
Chotnahalli	Siddaramegowda	1957	Manually	76	1.59	0.64	Teak, Silver, Hebbvenu, Others	100	64	Surface	Rainfed	1956	0.64	Private Land
Chotnahalli	Devesha	1958	Manually	76/4	1.89	0.76	Teak, Silver, Hebbvenu, Others	100	76	Surface	Rainfed	1957	0.76	Private Land
Chotnahalli	Ravichandra	1959	Manually	77/1	2.12	0.85	Teak, Silver, Hebbvenu, Others	100	85	Surface	Rainfed	1958	0.85	Private Land
Chotnahalli	Chikkanaika	1960	Manually	78/1	1.89	0.76	Teak, Silver, Hebbvenu, Others	100	76	Surface	Rainfed	1959	0.76	Private Land
Chotnahalli	Puttathimmanaika	1961	Manually	78/2	1.56	0.62	Teak, Silver, Hebbvenu, Others	100	62	Surface	Rainfed	1960	0.62	Private Land
Chotnahalli	Puttaswamegowda	1962	Manually	79/1	1.27	0.51	Teak, Silver, Hebbvenu, Others	100	51	Surface	Rainfed	1961	0.51	Private Land
Chotnahalli	Basappa	1963	Manually	79/2	0.40	0.16	Teak, Silver, Hebbvenu, Others	100	16	Surface	Rainfed	1962	0.16	Private Land
Chotnahalli	Padmamma	1964	Manually	80	1.00	0.40	Teak, Silver, Hebbvenu, Others	100	40	Surface	Rainfed	1963	0.40	Private Land
Chotnahalli	Kumari	1965	Manually	80	2.87	1.15	Teak, Silver, Hebbvenu, Others	100	115	Surface	Rainfed	1964	1.15	Private Land
Chotnahalli	Ratnayya	1966	Manually	81	2.59	1.04	Teak, Silver, Hebbvenu, Others	100	104	Surface	Rainfed	1965	1.04	Private Land
Chotnahalli	Puttamadegowda	1967	Manually	82	2.10	0.84	Teak, Silver, Hebbvenu, Others	100	84	Surface	Rainfed	1966	0.84	Private Land
Chotnahalli	Puttamadegowda	1968	Manually	83	1.67	0.67	Teak, Silver, Hebbvenu, Others	100	67	Surface	Rainfed	1967	0.67	Private Land
Chotnahalli	Jayaprakash	1969	Manually	84	1.47	0.59	Teak, Silver, Hebbvenu, Others	100	59	Surface	Rainfed	1968	0.59	Private Land
Chotnahalli	Ratnayya	1970	Manually	85	1.78	0.71	Teak, Silver, Hebbvenu, Others	100	71	Surface	Rainfed	1969	0.71	Private Land
Chotnahalli	Thammayya	1971	Manually	86	0.80	0.32	Teak, Silver, Hebbvenu, Others	100	32	Surface	Rainfed	1970	0.32	Private Land
Chotnahalli	Basavarajappa	1972	Manually	87	0.25	0.10	Teak, Silver, Hebbvenu, Others	100	10	Surface	Rainfed	1971	0.10	Private Land
Chotnahalli	Ramachandra	1973	Manually	2/1	1.05	0.42	Teak, Silver, Hebbvenu, Others	100	42	Surface	Rainfed	1972	0.42	Private Land
Chotnahalli	Sommannaika	1974	Manually	3/1	0.80	0.32	Teak, Silver, Hebbvenu, Others	100	32	Surface	Rainfed	1973	0.32	Private Land
Chotnahalli	Nagaraju	1975	Manually	4	1.24	0.50	Teak, Silver, Hebbvenu, Others	100	50	Surface	Rainfed	1974	0.50	Private Land
Chotnahalli	Nagarajappa	1976	Manually	5	2.42	0.97	Teak, Silver, Hebbvenu, Others	100	97	Surface	Rainfed	1975	0.97	Private Land
Chotnahalli	Nagaraju	1977	Manually	6	1.29	0.52	Teak, Silver, Hebbvenu, Others	100	52	Surface	Rainfed	1976	0.52	Private Land



Village Name	Farmer Name:	Farmer Code	Rate Type (Manually/Machinery)	Survey No:	Total Area (Ha.)	Proposed Area (Ha.)	Activity/Model/Plant/ Crop Name :	Number of Plants Per Ha	No. of plants	Method of Irrigation (Drip/Ring/Surface)	Source of Irrigation (Canal/Rainfed/Well)	Area as per Type Of Land (Ha.)		Ownership of Land (Community Land/Private Land/Other Land)
												Waste Land	Cultivable	
Chotnahalli	Ratnamma	1978	Manually	7	2.27	0.91	Teak, Silver, Hebbavu, Others	100	91	Surface	Rainfed	1977	0.91	Private Land
Chotnahalli	Gopamma	1979	Manually	8	1.26	0.50	Teak, Silver, Hebbavu, Others	100	50	Surface	Rainfed	1978	0.50	Private Land
Chotnahalli	Subbarayya	1980	Manually	9	1.54	0.62	Teak, Silver, Hebbavu, Others	100	62	Surface	Rainfed	1979	0.62	Private Land
Chotnahalli	Mallayya	1981	Manually	10	1.26	0.50	Teak, Silver, Hebbavu, Others	100	50	Surface	Rainfed	1980	0.50	Private Land
Chotnahalli	Subbaraya	1982	Manually	11	1.50	0.60	Teak, Silver, Hebbavu, Others	100	60	Surface	Rainfed	1981	0.60	Private Land
Chotnahalli	Chiksomanika	1983	Manually	13	0.63	0.25	Teak, Silver, Hebbavu, Others	100	25	Surface	Rainfed	1982	0.25	Private Land
Chotnahalli	cheluvaiiah	1984	Manually	17	1.50	0.60	Teak, Silver, Hebbavu, Others	100	60	Surface	Rainfed	1983	0.60	Private Land
Chotnahalli	kamma	1985	Manually	15	0.98	0.39	Teak, Silver, Hebbavu, Others	100	39	Surface	Rainfed	1984	0.39	Private Land
Chotnahalli	Kempamma	1986	Manually	46/1	0.62	0.25	Teak, Silver, Hebbavu, Others	100	25	Surface	Rainfed	1985	0.25	Private Land
Chotnahalli	Marinaika	1987	Manually	46/1	0.62	0.25	Teak, Silver, Hebbavu, Others	100	25	Surface	Rainfed	1986	0.25	Private Land
Kolagala	Nagendra	1988	Manually	25/1	0.16	0.06	Teak, Silver, Hebbavu, Others	100	6	Surface	Rainfed	1987	0.06	Private Land
Kolagala	Nagendra	1989	Manually	25/2	0.84	0.34	Teak, Silver, Hebbavu, Others	100	34	Surface	Rainfed	1988	0.34	Private Land
Kolagala	Naganna	1990	Manually	25/3	0.20	0.08	Teak, Silver, Hebbavu, Others	100	8	Surface	Rainfed	1989	0.08	Private Land
Kolagala	Puttaraju	1991	Manually	25/4	1.50	0.60	Teak, Silver, Hebbavu, Others	100	60	Surface	Rainfed	1990	0.60	Private Land
Kolagala	Nanjundegowda	1992	Manually	27	2.45	0.98	Teak, Silver, Hebbavu, Others	100	98	Surface	Rainfed	1991	0.98	Private Land
Kolagala	Rangamma	1993	Manually	28/2	1.24	0.50	Teak, Silver, Hebbavu, Others	100	50	Surface	Rainfed	1992	0.50	Private Land
Kolagala	Siddaramu	1994	Manually	29/1	0.52	0.21	Teak, Silver, Hebbavu, Others	100	21	Surface	Rainfed	1993	0.21	Private Land
Kolagala	Jayanna	1995	Manually	29/2	0.14	0.06	Teak, Silver, Hebbavu, Others	100	6	Surface	Rainfed	1994	0.06	Private Land
Kolagala	Basavaraju	1996	Manually	29/3	0.14	0.06	Teak, Silver, Hebbavu, Others	100	6	Surface	Rainfed	1995	0.06	Private Land
Kolagala	Manjula	1997	Manually	29/4	0.52	0.21	Teak, Silver, Hebbavu, Others	100	21	Surface	Rainfed	1996	0.21	Private Land
Kolagala	Siddaramu	1998	Manually	30/1	0.69	0.28	Teak, Silver, Hebbavu, Others	100	28	Surface	Rainfed	1997	0.28	Private Land
Kolagala	Jayanna	1999	Manually	30/2	0.16	0.06	Teak, Silver, Hebbavu, Others	100	6	Surface	Rainfed	1998	0.06	Private Land
Kolagala	Jayanna	2000	Manually	30/2	0.19	0.08	Teak, Silver, Hebbavu, Others	100	8	Surface	Rainfed	1999	0.08	Private Land
Kolagala	Jayanna	2001	Manually	30/2	0.16	0.06	Teak, Silver, Hebbavu, Others	100	6	Surface	Rainfed	2000	0.06	Private Land
Kolagala	Jayanna	2002	Manually	30/2	0.16	0.06	Teak, Silver, Hebbavu, Others	100	6	Surface	Rainfed	2001	0.06	Private Land
Kolagala	Lolamma	2003	Manually	30/3	1.80	0.72	Teak, Silver, Hebbavu, Others	100	72	Surface	Rainfed	2002	0.72	Private Land
Kolagala	Manjula	2004	Manually	30/4	0.70	0.28	Teak, Silver, Hebbavu, Others	100	28	Surface	Rainfed	2003	0.28	Private Land
Kolagala	Subbanna	2005	Manually	31/2	0.60	0.24	Teak, Silver, Hebbavu, Others	100	24	Surface	Rainfed	2004	0.24	Private Land
Kolagala	Chandrashekar	2006	Manually	31/5	0.24	0.10	Teak, Silver, Hebbavu, Others	100	10	Surface	Rainfed	2005	0.10	Private Land
Kolagala	Siddaramu	2007	Manually	31	1.20	0.48	Teak, Silver, Hebbavu, Others	100	48	Surface	Rainfed	2006	0.48	Private Land
Kolagala	Ratnavya	2008	Manually	32	0.38	0.15	Teak, Silver, Hebbavu, Others	100	15	Surface	Rainfed	2007	0.15	Private Land
Kolagala	Somashetty	2009	Manually	35	0.18	0.07	Teak, Silver, Hebbavu, Others	100	7	Surface	Rainfed	2008	0.07	Private Land
Kolagala	Nagaraju	2010	Manually	36	1.00	0.40	Teak, Silver, Hebbavu, Others	100	40	Surface	Rainfed	2009	0.40	Private Land
Kolagala	Prabhavathi	2011	Manually	38/5	1.03	0.41	Teak, Silver, Hebbavu, Others	100	41	Surface	Rainfed	2010	0.41	Private Land
Kolagala	Renuka	2012	Manually	39	1.44	0.58	Teak, Silver, Hebbavu, Others	100	58	Surface	Rainfed	2011	0.58	Private Land
Kolagala	Siddegowda	2013	Manually	40	1.00	0.40	Teak, Silver, Hebbavu, Others	100	40	Surface	Rainfed	2012	0.40	Private Land
Kolagala	Sithamma	2014	Manually	40/2	1.44	0.58	Teak, Silver, Hebbavu, Others	100	58	Surface	Rainfed	2013	0.58	Private Land
Kolagala	Sundaramma	2015	Manually	40/3	1.40	0.56	Teak, Silver, Hebbavu, Others	100	56	Surface	Rainfed	2014	0.56	Private Land
Kolagala	Vrundavathi	2016	Manually	40/4	0.40	0.16	Teak, Silver, Hebbavu, Others	100	16	Surface	Rainfed	2015	0.16	Private Land
Kolagala	Nagamma	2017	Manually	42/1	0.40	0.16	Teak, Silver, Hebbavu, Others	100	16	Surface	Rainfed	2016	0.16	Private Land
Kolagala	Mahadevamma	2018	Manually	42/1	0.40	0.16	Teak, Silver, Hebbavu, Others	100	16	Surface	Rainfed	2017	0.16	Private Land
Kolagala	Sarojamma	2019	Manually	42/1	0.40	0.16	Teak, Silver, Hebbavu, Others	100	16	Surface	Rainfed	2018	0.16	Private Land
Kolagala	Kalegowda	2020	Manually	42/1	0.40	0.16	Teak, Silver, Hebbavu, Others	100	16	Surface	Rainfed	2019	0.16	Private Land
Kolagala	Shambulingegowda	2021	Manually	42/2	0.40	0.16	Teak, Silver, Hebbavu, Others	100	16	Surface	Rainfed	2020	0.16	Private Land
Kolagala	Govindaraju	2022	Manually	42/3	0.79	0.32	Teak, Silver, Hebbavu, Others	100	32	Surface	Rainfed	2021	0.32	Private Land
Kolagala	Kalpana	2023	Manually	43	2.10	0.84	Teak, Silver, Hebbavu, Others	100	84	Surface	Rainfed	2022	0.84	Private Land
Kolagala	Huchegowda	2024	Manually	44/1	0.40	0.16	Teak, Silver, Hebbavu, Others	100	16	Surface	Rainfed	2023	0.16	Private Land
Kolagala	Govindaraju	2025	Manually	44/1	0.48	0.19	Teak, Silver, Hebbavu, Others	100	19	Surface	Rainfed	2024	0.19	Private Land
Kolagala	Kushamma	2026	Manually	44/2	0.40	0.16	Teak, Silver, Hebbavu, Others	100	16	Surface	Rainfed	2025	0.16	Private Land
Kolagala	Nagendra	2027	Manually	45	2.40	0.96	Teak, Silver, Hebbavu, Others	100	96	Surface	Rainfed	2026	0.96	Private Land
Kolagala	Balakrishna	2028	Manually	46/1	0.32	0.13	Teak, Silver, Hebbavu, Others	100	13	Surface	Rainfed	2027	0.13	Private Land
Kolagala	Kushamma	2029	Manually	46/2	0.39	0.16	Teak, Silver, Hebbavu, Others	100	16	Surface	Rainfed	2028	0.16	Private Land
Kolagala	Choudappa	2030	Manually	46/3	0.80	0.32	Teak, Silver, Hebbavu, Others	100	32	Surface	Rainfed	2029	0.32	Private Land
Kolagala	Subramani	2031	Manually	46/4	0.32	0.13	Teak, Silver, Hebbavu, Others	100	13	Surface	Rainfed	2030	0.13	Private Land
Kolagala	Subramanya	2032	Manually	46/5	0.44	0.18	Teak, Silver, Hebbavu, Others	100	18	Surface	Rainfed	2031	0.18	Private Land
Kolagala	Subramanya	2033	Manually	47/1	0.26	0.10	Teak, Silver, Hebbavu, Others	100	10	Surface	Rainfed	2032	0.10	Private Land
Kolagala	Govindaraju	2034	Manually	47/2	0.55	0.22	Teak, Silver, Hebbavu, Others	100	22	Surface	Rainfed	2033	0.22	Private Land
Kolagala	Subramanya	2035	Manually	47/2	0.65	0.26	Teak, Silver, Hebbavu, Others	100	26	Surface	Rainfed	2034	0.26	Private Land
Kolagala	Kushamma	2036	Manually	47/2	2.40	0.96	Teak, Silver, Hebbavu, Others	100	96	Surface	Rainfed	2035	0.96	Private Land
Kolagala	Doddegowda	2037	Manually	48/1	0.70	0.28	Teak, Silver, Hebbavu, Others	100	28	Surface	Rainfed	2036	0.28	Private Land
Kolagala	Siddaramegowda	2038	Manually	48/2	0.06	0.02	Teak, Silver, Hebbavu, Others	100	2	Surface	Rainfed	2037	0.02	Private Land
Kolagala	Basavaraju	2039	Manually	48/3	0.06	0.02	Teak, Silver, Hebbavu, Others	100	2	Surface	Rainfed	2038	0.02	Private Land
Kolagala	Renuka	2040	Manually	48/4	0.92	0.37	Teak, Silver, Hebbavu, Others	100	37	Surface	Rainfed	2039	0.37	Private Land
Kolagala	Madegowda	2041	Manually	48/5	0.08	0.03	Teak, Silver, Hebbavu, Others	100	3	Surface	Rainfed	2040	0.03	Private Land
Kolagala	Marishetty	2042	Manually	48/6	0.07	0.03	Teak, Silver, Hebbavu, Others	100	3	Surface	Rainfed	2041	0.03	Private Land
Kolagala	Puttamadegowda	2043	Manually	48/7	0.06	0.02	Teak, Silver, Hebbavu, Others	100	2	Surface	Rainfed	2042	0.02	Private Land
Kolagala	Mahadevamma	2044	Manually	48/8	0.06	0.02	Teak, Silver, Hebbavu, Others	100	2	Surface	Rainfed	2043	0.02	Private Land

Village Name	Farmer Name:	Farmer Code	Rate Type (Manually/Machinery)	Survey No:	Total Area (Ha.)	Proposed Area (Ha.)	Activity/Model/Plant/ Crop Name :	Number of Plants Per Ha	No. of plants	Method of Irrigation (Drip/Ring/Surface)	Source of Irrigation (Canal/Rainfed/Well)	Area as per Type Of Land (Ha.)		Ownership of Land (Community Land/Private Land/Other Land)
												Waste Land	Cultivable	
Kolagala	Lingegowda	2045	Manually	48/9	0.06	0.02	Teak, Silver, Hebbvu, Others	100	2	Surface	Rainfed	2044	0.02	Private Land
Kolagala	Puttamadamma	2046	Manually	48/10	0.08	0.03	Teak, Silver, Hebbvu, Others	100	3	Surface	Rainfed	2045	0.03	Private Land
Kolagala	Siddegowda	2047	Manually	48/11	0.07	0.03	Teak, Silver, Hebbvu, Others	100	3	Surface	Rainfed	2046	0.03	Private Land
Kolagala	Mahesha	2048	Manually	48/12	0.07	0.03	Teak, Silver, Hebbvu, Others	100	3	Surface	Rainfed	2047	0.03	Private Land
Kolagala	Varasinga	2049	Manually	48/13	0.06	0.02	Teak, Silver, Hebbvu, Others	100	2	Surface	Rainfed	2048	0.02	Private Land
Kolagala	Jayalakshmi	2050	Manually	48/14	0.06	0.02	Teak, Silver, Hebbvu, Others	100	2	Surface	Rainfed	2049	0.02	Private Land
Kolagala	Renuka	2051	Manually	49	0.21	0.08	Teak, Silver, Hebbvu, Others	100	8	Surface	Rainfed	2050	0.08	Private Land
Kolagala	Govindaraju	2052	Manually	50/1	0.07	0.03	Teak, Silver, Hebbvu, Others	100	3	Surface	Rainfed	2051	0.03	Private Land
Kolagala	Chiklingamma	2053	Manually	51	2.01	0.80	Teak, Silver, Hebbvu, Others	100	80	Surface	Rainfed	2052	0.80	Private Land
Kolagala	Manjula	2054	Manually	52/1	0.41	0.16	Teak, Silver, Hebbvu, Others	100	16	Surface	Rainfed	2053	0.16	Private Land
Kolagala	Manjula	2055	Manually	52/1	0.81	0.32	Teak, Silver, Hebbvu, Others	100	32	Surface	Rainfed	2054	0.32	Private Land
Kolagala	Ningamma	2056	Manually	52/1	0.41	0.16	Teak, Silver, Hebbvu, Others	100	16	Surface	Rainfed	2055	0.16	Private Land
Kolagala	Manikumar	2057	Manually	52/2	0.50	0.20	Teak, Silver, Hebbvu, Others	100	20	Surface	Rainfed	2056	0.20	Private Land
Kolagala	Devraju	2058	Manually	54	0.50	0.20	Teak, Silver, Hebbvu, Others	100	20	Surface	Rainfed	2057	0.20	Private Land
Kolagala	Devanna	2059	Manually	54	0.23	0.09	Teak, Silver, Hebbvu, Others	100	9	Surface	Rainfed	2058	0.09	Private Land
Kolagala	Beeregowda	2060	Manually	54	0.77	0.31	Teak, Silver, Hebbvu, Others	100	31	Surface	Rainfed	2059	0.31	Private Land
Kolagala	Sheshadri	2061	Manually	55	0.70	0.28	Teak, Silver, Hebbvu, Others	100	28	Surface	Rainfed	2060	0.28	Private Land
Kolagala	Sundarraju	2062	Manually	56	0.35	0.14	Teak, Silver, Hebbvu, Others	100	14	Surface	Rainfed	2061	0.14	Private Land
Kolagala	Indramma	2063	Manually	56/2	1.44	0.58	Teak, Silver, Hebbvu, Others	100	58	Surface	Rainfed	2062	0.58	Private Land
Kolagala	Nagendra	2064	Manually	56/3	0.40	0.16	Teak, Silver, Hebbvu, Others	100	16	Surface	Rainfed	2063	0.16	Private Land
Kolagala	Indramma	2065	Manually	56/4	0.91	0.36	Teak, Silver, Hebbvu, Others	100	36	Surface	Rainfed	2064	0.36	Private Land
Kolagala	Nagaraju	2066	Manually	56/6	0.40	0.16	Teak, Silver, Hebbvu, Others	100	16	Surface	Rainfed	2065	0.16	Private Land
Kolagala	Chandra	2067	Manually	56/7	1.47	0.59	Teak, Silver, Hebbvu, Others	100	59	Surface	Rainfed	2066	0.59	Private Land
Kolagala	Bhaskara	2068	Manually	57/1	0.06	0.02	Teak, Silver, Hebbvu, Others	100	2	Surface	Rainfed	2067	0.02	Private Land
Kolagala	Prema	2069	Manually	57/2	0.06	0.02	Teak, Silver, Hebbvu, Others	100	2	Surface	Rainfed	2068	0.02	Private Land
Kolagala	Jayamma	2070	Manually	57/3	0.08	0.03	Teak, Silver, Hebbvu, Others	100	3	Surface	Rainfed	2069	0.03	Private Land
Kolagala	Vishwanath	2071	Manually	57/4	0.13	0.05	Teak, Silver, Hebbvu, Others	100	5	Surface	Rainfed	2070	0.05	Private Land
Kolagala	Chandru	2072	Manually	58/1	0.64	0.26	Teak, Silver, Hebbvu, Others	100	26	Surface	Rainfed	2071	0.26	Private Land
Kolagala	Bhaskara	2073	Manually	58/3	0.62	0.25	Teak, Silver, Hebbvu, Others	100	25	Surface	Rainfed	2072	0.25	Private Land
Kolagala	Mahesha	2074	Manually	58/4	0.50	0.20	Teak, Silver, Hebbvu, Others	100	20	Surface	Rainfed	2073	0.20	Private Land
Kolagala	Vijaykumar	2075	Manually	59/1	0.50	0.20	Teak, Silver, Hebbvu, Others	100	20	Surface	Rainfed	2074	0.20	Private Land
Kolagala	Keshavmurthy	2076	Manually	59/2	1.20	0.48	Teak, Silver, Hebbvu, Others	100	48	Surface	Rainfed	2075	0.48	Private Land
Kolagala	Pushpalamba	2077	Manually	59/3	1.20	0.48	Teak, Silver, Hebbvu, Others	100	48	Surface	Rainfed	2076	0.48	Private Land
Kolagala	Vijayraghava	2078	Manually	59/4	1.20	0.48	Teak, Silver, Hebbvu, Others	100	48	Surface	Rainfed	2077	0.48	Private Land
Kolagala	Nanjundegowda	2079	Manually	60/1	0.80	0.32	Teak, Silver, Hebbvu, Others	100	32	Surface	Rainfed	2078	0.32	Private Land
Kolagala	Venkateshavya	2080	Manually	60/2	0.80	0.32	Teak, Silver, Hebbvu, Others	100	32	Surface	Rainfed	2079	0.32	Private Land
Kolagala	Lingarajearas	2081	Manually	60/3	0.41	0.16	Teak, Silver, Hebbvu, Others	100	16	Surface	Rainfed	2080	0.16	Private Land
Kolagala	Lingarajearas	2082	Manually	60/4	0.53	0.21	Teak, Silver, Hebbvu, Others	100	21	Surface	Rainfed	2081	0.21	Private Land
Kolagala	Nanjundegowda	2083	Manually	61/1	0.41	0.16	Teak, Silver, Hebbvu, Others	100	16	Surface	Rainfed	2082	0.16	Private Land
Kolagala	Kumara	2084	Manually	61/2	0.71	0.28	Teak, Silver, Hebbvu, Others	100	28	Surface	Rainfed	2083	0.28	Private Land
Kolagala	Devamma	2085	Manually	61/3	1.02	0.41	Teak, Silver, Hebbvu, Others	100	41	Surface	Rainfed	2084	0.41	Private Land
Kolagala	Lalitha	2086	Manually	61/4	0.40	0.16	Teak, Silver, Hebbvu, Others	100	16	Surface	Rainfed	2085	0.16	Private Land
Kolagala	Reena	2087	Manually	61/5	0.54	0.22	Teak, Silver, Hebbvu, Others	100	22	Surface	Rainfed	2086	0.22	Private Land
Kolagala	Venkatesh	2088	Manually	62/1	0.54	0.22	Teak, Silver, Hebbvu, Others	100	22	Surface	Rainfed	2087	0.22	Private Land
Kolagala	Thimmayya	2089	Manually	62/2	0.40	0.16	Teak, Silver, Hebbvu, Others	100	16	Surface	Rainfed	2088	0.16	Private Land
Kolagala	Chikthimmayya	2090	Manually	62/3	0.40	0.16	Teak, Silver, Hebbvu, Others	100	16	Surface	Rainfed	2089	0.16	Private Land
Kolagala	Gavisiddayya	2091	Manually	62/4	0.98	0.39	Teak, Silver, Hebbvu, Others	100	39	Surface	Rainfed	2090	0.39	Private Land
Kolagala	Basavamma	2092	Manually	62/4	0.40	0.16	Teak, Silver, Hebbvu, Others	100	16	Surface	Rainfed	2091	0.16	Private Land
Kolagala	Gayithamma	2093	Manually	63/1	0.40	0.16	Teak, Silver, Hebbvu, Others	100	16	Surface	Rainfed	2092	0.16	Private Land
Kolagala	Nagamma	2094	Manually	63/1	0.40	0.16	Teak, Silver, Hebbvu, Others	100	16	Surface	Rainfed	2093	0.16	Private Land
Kolagala	Vimala	2095	Manually	63/1	0.81	0.32	Teak, Silver, Hebbvu, Others	100	32	Surface	Rainfed	2094	0.32	Private Land
Kolagala	Srikanth	2096	Manually	63/2	0.66	0.26	Teak, Silver, Hebbvu, Others	100	26	Surface	Rainfed	2095	0.26	Private Land
Kolagala	Krishnaveni	2097	Manually	64/3	0.20	0.08	Teak, Silver, Hebbvu, Others	100	8	Surface	Rainfed	2096	0.08	Private Land
Kolagala	Nagamani	2098	Manually	65/1	0.80	0.32	Teak, Silver, Hebbvu, Others	100	32	Surface	Rainfed	2097	0.32	Private Land
Kolagala	Govindanaika	2099	Manually	65/2	0.18	0.07	Teak, Silver, Hebbvu, Others	100	7	Surface	Rainfed	2098	0.07	Private Land
Kolagala	Naganaika	2100	Manually	65/3	0.18	0.07	Teak, Silver, Hebbvu, Others	100	7	Surface	Rainfed	2099	0.07	Private Land
Kolagala	Thimmanaika	2101	Manually	65/4	0.37	0.15	Teak, Silver, Hebbvu, Others	100	15	Surface	Rainfed	2100	0.15	Private Land
Kolagala	Chamachari	2102	Manually	8/1	0.10	0.04	Teak, Silver, Hebbvu, Others	100	4	Surface	Rainfed	2101	0.04	Private Land
Kolagala	Jayamma	2103	Manually	8/2	0.80	0.32	Teak, Silver, Hebbvu, Others	100	32	Surface	Rainfed	2102	0.32	Private Land
Kolagala	Jayamma	2104	Manually	8/5	0.40	0.16	Teak, Silver, Hebbvu, Others	100	16	Surface	Rainfed	2103	0.16	Private Land
Kolagala	Mahesha	2105	Manually	8/6	0.18	0.07	Teak, Silver, Hebbvu, Others	100	7	Surface	Rainfed	2104	0.07	Private Land
Kolagala	Govindaraju	2106	Manually	10	0.17	0.07	Teak, Silver, Hebbvu, Others	100	7	Surface	Rainfed	2105	0.07	Private Land
Kolagala	Vasanthama	2107	Manually	10	0.17	0.07	Teak, Silver, Hebbvu, Others	100	7	Surface	Rainfed	2106	0.07	Private Land
Kolagala	Muttanna	2108	Manually	10	0.17	0.07	Teak, Silver, Hebbvu, Others	100	7	Surface	Rainfed	2107	0.07	Private Land
Kolagala	Govindaraju	2109	Manually	11	0.45	0.18	Teak, Silver, Hebbvu, Others	100	18	Surface	Rainfed	2108	0.18	Private Land
Kolagala	Nataraju	2110	Manually	11	0.51	0.20	Teak, Silver, Hebbvu, Others	100	20	Surface	Rainfed	2109	0.20	Private Land
Kolagala	Vasanthamma	2111	Manually	11	0.51	0.20	Teak, Silver, Hebbvu, Others	100	20	Surface	Rainfed	2110	0.20	Private Land

Village Name	Farmer Name:	Farmer Code	Rate Type (Manually/Machinery)	Survey No:	Total Area (Ha.)	Proposed Area (Ha.)	Activity/Model/Plant/ Crop Name :	Number of Plants Per Ha	No. of plants	Method of Irrigation (Drip/Ring/Surf ace)	Source of Irrigation (Canal/Rainfed/W ell)	Area as per Type Of Land (Ha.)		Ownership of Land (Community Land/ Private Land/Other Land)
												Waste Land	Cultivable	
Kolagala	Marinaika	2112	Manually	11	0.20	0.08	Teak, Silver, Hebbvu, Others	100	8	Surface	Rainfed	2111	0.08	Private Land
Kolagala	Puttalamma	2113	Manually	12	0.26	0.10	Teak, Silver, Hebbvu, Others	100	10	Surface	Rainfed	2112	0.10	Private Land
Kolagala	Chandra	2114	Manually	12	0.14	0.06	Teak, Silver, Hebbvu, Others	100	6	Surface	Rainfed	2113	0.06	Private Land
Kolagala	Jinachandra	2115	Manually	12	0.92	0.37	Teak, Silver, Hebbvu, Others	100	37	Surface	Rainfed	2114	0.37	Private Land
Kolagala	Anantharaju	2116	Manually	12	0.14	0.06	Teak, Silver, Hebbvu, Others	100	6	Surface	Rainfed	2115	0.06	Private Land
Kolagala	Shantaraju	2117	Manually	12	0.33	0.13	Teak, Silver, Hebbvu, Others	100	13	Surface	Rainfed	2116	0.13	Private Land
Kolagala	Nagendra	2118	Manually	12	0.94	0.38	Teak, Silver, Hebbvu, Others	100	38	Surface	Rainfed	2117	0.38	Private Land
Kolagala	Ravi	2119	Manually	12	0.34	0.14	Teak, Silver, Hebbvu, Others	100	14	Surface	Rainfed	2118	0.14	Private Land
Kolagala	Jayanna	2120	Manually	12	0.14	0.06	Teak, Silver, Hebbvu, Others	100	6	Surface	Rainfed	2119	0.06	Private Land
Kolagala	Nagaraju	2121	Manually	12	0.51	0.20	Teak, Silver, Hebbvu, Others	100	20	Surface	Rainfed	2120	0.20	Private Land
Kolagala	Sundarraju	2122	Manually	12	0.50	0.20	Teak, Silver, Hebbvu, Others	100	20	Surface	Rainfed	2121	0.20	Private Land
Kolagala	Ravi	2123	Manually	12	1.48	0.59	Teak, Silver, Hebbvu, Others	100	59	Surface	Rainfed	2122	0.59	Private Land
Kolagala	Sundarraju	2124	Manually	12	0.50	0.20	Teak, Silver, Hebbvu, Others	100	20	Surface	Rainfed	2123	0.20	Private Land
Kolagala	Nagaraju	2125	Manually	12	0.61	0.24	Teak, Silver, Hebbvu, Others	100	24	Surface	Rainfed	2124	0.24	Private Land
Kolagala	Kumara	2126	Manually	12	1.45	0.58	Teak, Silver, Hebbvu, Others	100	58	Surface	Rainfed	2125	0.58	Private Land
Kolagala	Purushotham	2127	Manually	13/1	0.10	0.04	Teak, Silver, Hebbvu, Others	100	4	Surface	Rainfed	2126	0.04	Private Land
Kolagala	Madegowda	2128	Manually	13/2	0.52	0.21	Teak, Silver, Hebbvu, Others	100	21	Surface	Rainfed	2127	0.21	Private Land
Kolagala	Manikumar	2129	Manually	13/4	0.07	0.03	Teak, Silver, Hebbvu, Others	100	3	Surface	Rainfed	2128	0.03	Private Land
Kolagala	Nagesh	2130	Manually	13/6	0.67	0.27	Teak, Silver, Hebbvu, Others	100	27	Surface	Rainfed	2129	0.27	Private Land
Kolagala	Kanika	2131	Manually	14/1	0.37	0.15	Teak, Silver, Hebbvu, Others	100	15	Surface	Rainfed	2130	0.15	Private Land
Kolagala	Jeenachandra	2132	Manually	14/3	0.37	0.15	Teak, Silver, Hebbvu, Others	100	15	Surface	Rainfed	2131	0.15	Private Land
Kolagala	Shantharaju	2133	Manually	14/4	0.37	0.15	Teak, Silver, Hebbvu, Others	100	15	Surface	Rainfed	2132	0.15	Private Land
Kolagala	Nagendra	2134	Manually	14/5	0.37	0.15	Teak, Silver, Hebbvu, Others	100	15	Surface	Rainfed	2133	0.15	Private Land
Kolagala	Chandrakala	2135	Manually	14/6	0.37	0.15	Teak, Silver, Hebbvu, Others	100	15	Surface	Rainfed	2134	0.15	Private Land
Kolagala	Ravi	2136	Manually	15	2.90	1.16	Teak, Silver, Hebbvu, Others	100	116	Surface	Rainfed	2135	1.16	Private Land
Kolagala	Lolamma	2137	Manually	16	0.83	0.33	Teak, Silver, Hebbvu, Others	100	33	Surface	Rainfed	2136	0.33	Private Land
Kolagala	Nagarathna	2138	Manually	17/1	0.59	0.24	Teak, Silver, Hebbvu, Others	100	24	Surface	Rainfed	2137	0.24	Private Land
Kolagala	Sundaramanne	2139	Manually	17/2	0.58	0.23	Teak, Silver, Hebbvu, Others	100	23	Surface	Rainfed	2138	0.23	Private Land
Kolagala	Kendaganswamy	2140	Manually	18	1.29	0.52	Teak, Silver, Hebbvu, Others	100	52	Surface	Rainfed	2139	0.52	Private Land
Kolagala	Kendaganswamy	2141	Manually	18/1	1.49	0.60	Teak, Silver, Hebbvu, Others	100	60	Surface	Rainfed	2140	0.60	Private Land
Kolagala	Shantaraju	2142	Manually	18/2	0.69	0.28	Teak, Silver, Hebbvu, Others	100	28	Surface	Rainfed	2141	0.28	Private Land
Kolagala	Nagaraju	2143	Manually	18/3	0.80	0.32	Teak, Silver, Hebbvu, Others	100	32	Surface	Rainfed	2142	0.32	Private Land
Kolagala	Jayanna	2144	Manually	18/4	0.80	0.32	Teak, Silver, Hebbvu, Others	100	32	Surface	Rainfed	2143	0.32	Private Land
Kolagala	Maramma	2145	Manually	19	0.08	0.03	Teak, Silver, Hebbvu, Others	100	3	Surface	Rainfed	2144	0.03	Private Land
Kolagala	Puttamma	2146	Manually	19	0.60	0.24	Teak, Silver, Hebbvu, Others	100	24	Surface	Rainfed	2145	0.24	Private Land
Kolagala	Lollamma	2147	Manually	21/1	0.56	0.22	Teak, Silver, Hebbvu, Others	100	22	Surface	Rainfed	2146	0.22	Private Land
Kolagala	Ramprasad	2148	Manually	21/2A	0.56	0.22	Teak, Silver, Hebbvu, Others	100	22	Surface	Rainfed	2147	0.22	Private Land
Kolagala	Ramprasad	2149	Manually	21/2B	0.61	0.24	Teak, Silver, Hebbvu, Others	100	24	Surface	Rainfed	2148	0.24	Private Land
Holehundi	D. Rajanna	2150	Manually	154/1	0.25	0.10	Teak, Silver, Hebbvu, Others	100	10	Surface	Rainfed	2149	0.10	Private Land
Holehundi	M.S. Srinivasachar	2151	Manually	154/2	0.21	0.08	Teak, Silver, Hebbvu, Others	100	8	Surface	Rainfed	2150	0.08	Private Land
Holehundi	Krishnachar	2152	Manually	154/2	0.21	0.08	Teak, Silver, Hebbvu, Others	100	8	Surface	Rainfed	2151	0.08	Private Land
Holehundi	P. Nagappa	2153	Manually	152	0.19	0.08	Teak, Silver, Hebbvu, Others	100	8	Surface	Rainfed	2152	0.08	Private Land
Holehundi	Shinegowda	2154	Manually	151/1	0.27	0.11	Teak, Silver, Hebbvu, Others	100	11	Surface	Rainfed	2153	0.11	Private Land
Holehundi	M.N. Puttamanni	2155	Manually	151/2	0.31	0.12	Teak, Silver, Hebbvu, Others	100	12	Surface	Rainfed	2154	0.12	Private Land
Holehundi	Shinegowda	2156	Manually	151/4	0.57	0.23	Teak, Silver, Hebbvu, Others	100	23	Surface	Rainfed	2155	0.23	Private Land
Holehundi	Shinegowda	2157	Manually	151/6	0.16	0.06	Teak, Silver, Hebbvu, Others	100	6	Surface	Rainfed	2156	0.06	Private Land
Holehundi	K. Devaraje Urs	2158	Manually	151/5	0.14	0.06	Teak, Silver, Hebbvu, Others	100	6	Surface	Rainfed	2157	0.06	Private Land
Holehundi	Puttaveeramma	2159	Manually	151/3	0.59	0.24	Teak, Silver, Hebbvu, Others	100	24	Surface	Rainfed	2158	0.24	Private Land
Holehundi	B.A. Mahadevappa	2160	Manually	163	0.18	0.07	Teak, Silver, Hebbvu, Others	100	7	Surface	Rainfed	2159	0.07	Private Land
Holehundi	B.A. Mahadevappa	2161	Manually	164	0.18	0.07	Teak, Silver, Hebbvu, Others	100	7	Surface	Rainfed	2160	0.07	Private Land
Holehundi	P. Nagappa	2162	Manually	165	0.33	0.13	Teak, Silver, Hebbvu, Others	100	13	Surface	Rainfed	2161	0.13	Private Land
Holehundi	M. Rajakumar	2163	Manually	179/1	0.97	0.39	Teak, Silver, Hebbvu, Others	100	39	Surface	Rainfed	2162	0.39	Private Land
Holehundi	M. Rajakumar	2164	Manually	179/2	0.97	0.39	Teak, Silver, Hebbvu, Others	100	39	Surface	Rainfed	2163	0.39	Private Land
Holehundi	M. Rajakumar	2165	Manually	178	0.68	0.27	Teak, Silver, Hebbvu, Others	100	27	Surface	Rainfed	2164	0.27	Private Land
Holehundi	M. Rajakumar	2166	Manually	178/2	0.68	0.27	Teak, Silver, Hebbvu, Others	100	27	Surface	Rainfed	2165	0.27	Private Land
Holehundi	Gopalachar	2167	Manually	168	0.89	0.36	Teak, Silver, Hebbvu, Others	100	36	Surface	Rainfed	2166	0.36	Private Land
Holehundi	M. Nandhamohan	2168	Manually	167/1	0.93	0.37	Teak, Silver, Hebbvu, Others	100	37	Surface	Rainfed	2167	0.37	Private Land
Holehundi	M. Nandhamohan	2169	Manually	167/2	0.94	0.38	Teak, Silver, Hebbvu, Others	100	38	Surface	Rainfed	2168	0.38	Private Land
Holehundi	M. Mutthukumar	2170	Manually	167/2	0.13	0.05	Teak, Silver, Hebbvu, Others	100	5	Surface	Rainfed	2169	0.05	Private Land
Holehundi	S. Ananthkrishnamurthy	2171	Manually	182	0.18	0.07	Teak, Silver, Hebbvu, Others	100	7	Surface	Rainfed	2170	0.07	Private Land
Holehundi	B.A. Mahadevappa	2172	Manually	181	0.83	0.33	Teak, Silver, Hebbvu, Others	100	33	Surface	Rainfed	2171	0.33	Private Land
Holehundi	M. Nandhamohan	2173	Manually	180/1	0.22	0.09	Teak, Silver, Hebbvu, Others	100	9	Surface	Rainfed	2172	0.09	Private Land
Holehundi	M. Nandhamohan	2174	Manually	180/4	0.70	0.28	Teak, Silver, Hebbvu, Others	100	28	Surface	Rainfed	2173	0.28	Private Land
Holehundi	M. Nandhamohan	2175	Manually	180/6	0.70	0.28	Teak, Silver, Hebbvu, Others	100	28	Surface	Rainfed	2174	0.28	Private Land
Holehundi	Karigowda	2176	Manually	180/7	0.22	0.09	Teak, Silver, Hebbvu, Others	100	9	Surface	Rainfed	2175	0.09	Private Land

Village Name	Farmer Name:	Farmer Code	Rate Type (Manually/Machinery)	Survey No:	Total Area (Ha.)	Proposed Area (Ha.)	Activity/Model/Plant/ Crop Name :	Number of Plants Per Ha	No. of plants	Method of Irrigation (Drip/Ring/Surface)	Source of Irrigation (Canal/Rainfed/Well)	Area as per Type Of Land (Ha.)		Ownership of Land (Community Land/Private Land/Other Land)
												Waste Land	Cultivable	
Holehundi	M. Rajakumar	2177	Manually	180/3	0.11	0.04	Teak, Silver, Hebbvu, Others	100	4	Surface	Rainfed	2176	0.04	Private Land
Holehundi	M. Nandhamohan	2178	Manually	180/5	0.10	0.04	Teak, Silver, Hebbvu, Others	100	4	Surface	Rainfed	2177	0.04	Private Land
Holehundi	P. Nagappa	2179	Manually	229	0.75	0.30	Teak, Silver, Hebbvu, Others	100	30	Surface	Rainfed	2178	0.30	Private Land
Holehundi	Kendagannappa	2180	Manually	187/1	1.07	0.43	Teak, Silver, Hebbvu, Others	100	43	Surface	Rainfed	2179	0.43	Private Land
Holehundi	Girijamma	2181	Manually	187/2	1.08	0.43	Teak, Silver, Hebbvu, Others	100	43	Surface	Rainfed	2180	0.43	Private Land
Holehundi	B. Mahadevamma	2182	Manually	187/3	0.43	0.17	Teak, Silver, Hebbvu, Others	100	17	Surface	Rainfed	2181	0.17	Private Land
Holehundi	Basappa	2183	Manually	187/3c1	0.70	0.28	Teak, Silver, Hebbvu, Others	100	28	Surface	Rainfed	2182	0.28	Private Land
Holehundi	B. Mahadevamma	2184	Manually	187/3c2	0.64	0.26	Teak, Silver, Hebbvu, Others	100	26	Surface	Rainfed	2183	0.26	Private Land
Holehundi	Kamamma	2185	Manually	189/1	0.42	0.17	Teak, Silver, Hebbvu, Others	100	17	Surface	Rainfed	2184	0.17	Private Land
Holehundi	Devarajappa	2186	Manually	189/2	0.42	0.17	Teak, Silver, Hebbvu, Others	100	17	Surface	Rainfed	2185	0.17	Private Land
Holehundi	Siddaramegowda	2187	Manually	189/3	0.76	0.30	Teak, Silver, Hebbvu, Others	100	30	Surface	Rainfed	2186	0.30	Private Land
Holehundi	Cheluvaiah	2188	Manually	190/3	0.50	0.20	Teak, Silver, Hebbvu, Others	100	20	Surface	Rainfed	2187	0.20	Private Land
Holehundi	Puttagowramma	2189	Manually	190/4	0.50	0.20	Teak, Silver, Hebbvu, Others	100	20	Surface	Rainfed	2188	0.20	Private Land
Holehundi	M. Sellamala	2190	Manually	190/1	0.21	0.08	Teak, Silver, Hebbvu, Others	100	8	Surface	Rainfed	2189	0.08	Private Land
Holehundi	Puttagowramma	2191	Manually	190/2	0.21	0.08	Teak, Silver, Hebbvu, Others	100	8	Surface	Rainfed	2190	0.08	Private Land
Holehundi	H.S. Shivanna	2192	Manually	186	1.43	0.57	Teak, Silver, Hebbvu, Others	100	57	Surface	Rainfed	2191	0.57	Private Land
Holehundi	Puttanayaka	2193	Manually	185/1	0.17	0.07	Teak, Silver, Hebbvu, Others	100	7	Surface	Rainfed	2192	0.07	Private Land
Holehundi	Sannadevamma	2194	Manually	185/2	0.17	0.07	Teak, Silver, Hebbvu, Others	100	7	Surface	Rainfed	2193	0.07	Private Land
Holehundi	P. Nagappa	2195	Manually	184/1	0.40	0.16	Teak, Silver, Hebbvu, Others	100	16	Surface	Rainfed	2194	0.16	Private Land
Holehundi	M. Rajakumar	2196	Manually	155/1A	0.51	0.20	Teak, Silver, Hebbvu, Others	100	20	Surface	Rainfed	2195	0.20	Private Land
Holehundi	M. Nandhamohan	2197	Manually	155/1B	0.44	0.18	Teak, Silver, Hebbvu, Others	100	18	Surface	Rainfed	2196	0.18	Private Land
Holehundi	M. Nandhamohan	2198	Manually	155/1C	0.15	0.06	Teak, Silver, Hebbvu, Others	100	6	Surface	Rainfed	2197	0.06	Private Land
Holehundi	M. Mutthukumar	2199	Manually	155/1C	0.56	0.22	Teak, Silver, Hebbvu, Others	100	22	Surface	Rainfed	2198	0.22	Private Land
Holehundi	Puttagowramma	2200	Manually	155/2A	0.47	0.19	Teak, Silver, Hebbvu, Others	100	19	Surface	Rainfed	2199	0.19	Private Land
Holehundi	D. Rajanna	2201	Manually	155/2B	0.46	0.18	Teak, Silver, Hebbvu, Others	100	18	Surface	Rainfed	2200	0.18	Private Land
Holehundi	M. Nandhamohan	2202	Manually	159	0.33	0.13	Teak, Silver, Hebbvu, Others	100	13	Surface	Rainfed	2201	0.13	Private Land
Holehundi	M. Mutthukumar	2203	Manually	159	0.28	0.11	Teak, Silver, Hebbvu, Others	100	11	Surface	Rainfed	2202	0.11	Private Land
Holehundi	M. Rajakumar	2204	Manually	159	0.41	0.16	Teak, Silver, Hebbvu, Others	100	16	Surface	Rainfed	2203	0.16	Private Land
Holehundi	M. Mutthukumar	2205	Manually	158	1.25	0.50	Teak, Silver, Hebbvu, Others	100	50	Surface	Rainfed	2204	0.50	Private Land
Holehundi	K. Chandrashekara	2206	Manually	156/1	1.40	0.56	Teak, Silver, Hebbvu, Others	100	56	Surface	Rainfed	2205	0.56	Private Land
Holehundi	R. Prema	2207	Manually	156/2	1.24	0.50	Teak, Silver, Hebbvu, Others	100	50	Surface	Rainfed	2206	0.50	Private Land
Holehundi	Jayamma	2208	Manually	157/1	0.24	0.10	Teak, Silver, Hebbvu, Others	100	10	Surface	Rainfed	2207	0.10	Private Land
Holehundi	K.S. Cheluvaiah	2209	Manually	166/1	0.29	0.12	Teak, Silver, Hebbvu, Others	100	12	Surface	Rainfed	2208	0.12	Private Land
Holehundi	Krishnaswamy	2210	Manually	166/1	0.28	0.11	Teak, Silver, Hebbvu, Others	100	11	Surface	Rainfed	2209	0.11	Private Land
Holehundi	Devamma	2211	Manually	162	0.42	0.17	Teak, Silver, Hebbvu, Others	100	17	Surface	Rainfed	2210	0.17	Private Land
Holehundi	M. Mutthukumar	2212	Manually	161	0.51	0.20	Teak, Silver, Hebbvu, Others	100	20	Surface	Rainfed	2211	0.20	Private Land
Holehundi	M. Mutthukumar	2213	Manually	160	0.07	0.03	Teak, Silver, Hebbvu, Others	100	3	Surface	Rainfed	2212	0.03	Private Land
Holehundi	M. Nandhamohan	2214	Manually	160	0.07	0.03	Teak, Silver, Hebbvu, Others	100	3	Surface	Rainfed	2213	0.03	Private Land
Holehundi	M. Rajakumar	2215	Manually	160	0.35	0.14	Teak, Silver, Hebbvu, Others	100	14	Surface	Rainfed	2214	0.14	Private Land
Holehundi	Yashodhamma	2216	Manually	170	0.75	0.30	Teak, Silver, Hebbvu, Others	100	30	Surface	Rainfed	2215	0.30	Private Land
Holehundi	D. Rajanna	2217	Manually	153/1	0.33	0.13	Teak, Silver, Hebbvu, Others	100	13	Surface	Rainfed	2216	0.13	Private Land
Holehundi	D. Rajanna	2218	Manually	153/2	0.31	0.12	Teak, Silver, Hebbvu, Others	100	12	Surface	Rainfed	2217	0.12	Private Land
Kodichamanahalli	Swamigowda	2219	Manually	15/1	0.53	0.21	Teak, Silver, Hebbvu, Others	100	21	Surface	Rainfed	2218	0.21	Private Land
Kodichamanahalli	Indregowda	2220	Manually	15/2	0.61	0.24	Teak, Silver, Hebbvu, Others	100	24	Surface	Rainfed	2219	0.24	Private Land
Kodichamanahalli	Kalyanamma	2221	Manually	15/2	0.63	0.25	Teak, Silver, Hebbvu, Others	100	25	Surface	Rainfed	2220	0.25	Private Land
Kodichamanahalli	Papegowda	2222	Manually	15/3	0.53	0.21	Teak, Silver, Hebbvu, Others	100	21	Surface	Rainfed	2221	0.21	Private Land
Kodichamanahalli	Shivannegowda	2223	Manually	15/4	0.54	0.22	Teak, Silver, Hebbvu, Others	100	22	Surface	Rainfed	2222	0.22	Private Land
Kodichamanahalli	Indregowda	2224	Manually	16	0.56	0.22	Teak, Silver, Hebbvu, Others	100	22	Surface	Rainfed	2223	0.22	Private Land
Kodichamanahalli	Shivaramegowda	2225	Manually	16	1.20	0.48	Teak, Silver, Hebbvu, Others	100	48	Surface	Rainfed	2224	0.48	Private Land
Kodichamanahalli	Chandregowda	2226	Manually	16	0.56	0.22	Teak, Silver, Hebbvu, Others	100	22	Surface	Rainfed	2225	0.22	Private Land
Kodichamanahalli	Channgowda	2227	Manually	17	2.01	0.80	Teak, Silver, Hebbvu, Others	100	80	Surface	Rainfed	2226	0.80	Private Land
Kodichamanahalli	Mariswamy	2228	Manually	18	0.84	0.34	Teak, Silver, Hebbvu, Others	100	34	Surface	Rainfed	2227	0.34	Private Land
Kodichamanahalli	Sarkari Beelu	2229	Manually	19	1.68	0.67	Teak, Silver, Hebbvu, Others	100	67	Surface	Rainfed	2228	0.67	Private Land
Kodichamanahalli	Sannamma	2230	Manually	20	0.48	0.19	Teak, Silver, Hebbvu, Others	100	19	Surface	Rainfed	2229	0.19	Private Land
Kodichamanahalli	Shivkumar	2231	Manually	21	1.54	0.62	Teak, Silver, Hebbvu, Others	100	62	Surface	Rainfed	2230	0.62	Private Land
Kodichamanahalli	Somashetty	2232	Manually	22	1.20	0.48	Teak, Silver, Hebbvu, Others	100	48	Surface	Rainfed	2231	0.48	Private Land
Kodichamanahalli	Siddashetty	2233	Manually	22	1.50	0.60	Teak, Silver, Hebbvu, Others	100	60	Surface	Rainfed	2232	0.60	Private Land
Kodichamanahalli	Karigowda	2234	Manually	22	1.02	0.41	Teak, Silver, Hebbvu, Others	100	41	Surface	Rainfed	2233	0.41	Private Land
Kodichamanahalli	Pttathayamma	2235	Manually	22	1.24	0.50	Teak, Silver, Hebbvu, Others	100	50	Surface	Rainfed	2234	0.50	Private Land
Kodichamanahalli	Chikkamma	2236	Manually	22	0.98	0.39	Teak, Silver, Hebbvu, Others	100	39	Surface	Rainfed	2235	0.39	Private Land
Kodichamanahalli	Mariswamy	2237	Manually	29	1.02	0.41	Teak, Silver, Hebbvu, Others	100	41	Surface	Rainfed	2236	0.41	Private Land
Kodichamanahalli	Mariswamy	2238	Manually	30	1.30	0.52	Teak, Silver, Hebbvu, Others	100	52	Surface	Rainfed	2237	0.52	Private Land
Kodichamanahalli	Mariswamy	2239	Manually	31	0.41	0.16	Teak, Silver, Hebbvu, Others	100	16	Surface	Rainfed	2238	0.16	Private Land
Iruvidi	Govindachari	2240	Manually	27/2	0.25	0.10	Teak, Silver, Hebbvu, Others	100	10	Surface	Rainfed	2239	0.10	Private Land
Iruvidi	Rachamma	2241	Manually	27/3	0.16	0.06	Teak, Silver, Hebbvu, Others	100	6	Surface	Rainfed	2240	0.06	Private Land
Iruvidi	Basappashetty	2242	Manually	27/4	0.44	0.18	Teak, Silver, Hebbvu, Others	100	18	Surface	Rainfed	2241	0.18	Private Land
Maleyuru	Basavraj	2243	Manually	131	1.05	0.42	Teak, Silver, Hebbvu, Others	100	42	Surface	Rainfed	2242	0.42	Private Land

Village Name	Farmer Name:	Farmer Code	Rate Type (Manually/Machinery)	Survey No:	Total Area (Ha.)	Proposed Area (Ha.)	Activity/Model/Plant/ Crop Name :	Number of Plants Per Ha	No. of plants	Method of Irrigation (Drip/Ring/Surface)	Source of Irrigation (Canal/Rainfed/Well)	Area as per Type Of Land (Ha.)		Ownership of Land (Community Land/Private Land/Other Land)
												Waste Land	Cultivable	
Maleyuru	Rajamma	2244	Manually	132	0.11	0.04	Teak, Silver, Hebbvu, Others	100	4	Surface	Rainfed	2243	0.04	Private Land
Maleyuru	Kemparaju	2245	Manually	146/2	0.45	0.18	Teak, Silver, Hebbvu, Others	100	18	Surface	Rainfed	2244	0.18	Private Land
Maleyuru	Anand	2246	Manually	146/3	0.08	0.03	Teak, Silver, Hebbvu, Others	100	3	Surface	Rainfed	2245	0.03	Private Land
Maleyuru	Somesha	2247	Manually	146/4	0.21	0.08	Teak, Silver, Hebbvu, Others	100	8	Surface	Rainfed	2246	0.08	Private Land
Maleyuru	Kullegowda	2248	Manually	146/5	0.35	0.14	Teak, Silver, Hebbvu, Others	100	14	Surface	Rainfed	2247	0.14	Private Land
Maleyuru	Puttamma	2249	Manually	146/6	0.89	0.36	Teak, Silver, Hebbvu, Others	100	36	Surface	Rainfed	2248	0.36	Private Land
Maleyuru	Vasanthkumar	2250	Manually	147	1.08	0.43	Teak, Silver, Hebbvu, Others	100	43	Surface	Rainfed	2249	0.43	Private Land
Nayakanahundi	Gudu Thopu	2251	Manually	61	1.40	0.56	Teak, Silver, Hebbvu, Others	100	56	Surface	Rainfed	2250	0.56	Community Land
Nayakanahundi	Beelu	2252	Manually	89	1.38	0.55	Teak, Silver, Hebbvu, Others	100	55	Surface	Rainfed	2251	0.55	Community Land
Nayakanahundi	Gomala	2253	Manually	86	5.21	2.08	Teak, Silver, Hebbvu, Others	100	208	Surface	Rainfed	2252	2.08	Community Land
Nayakanahundi	Sarkari	2254	Manually	96	3.39	1.36	Teak, Silver, Hebbvu, Others	100	136	Surface	Rainfed	2253	1.36	Community Land
Kunigalu	Sarkari Beelu	2255	Manually	7/3	3.89	1.56	Teak, Silver, Hebbvu, Others	100	156	Surface	Rainfed	2254	1.56	Community Land
Kunigalu	Sarkari Beelu	2256	Manually	7/3	6.01	2.40	Teak, Silver, Hebbvu, Others	100	240	Surface	Rainfed	2255	2.40	Community Land
Kunigalu	Sarkari Beelu	2257	Manually	5	4.12	1.65	Teak, Silver, Hebbvu, Others	100	165	Surface	Rainfed	2256	1.65	Community Land
Kunigalu	Kola	2258	Manually	4	0.13	0.05	Teak, Silver, Hebbvu, Others	100	5	Surface	Rainfed	2257	0.05	Community Land
Kolagala	Kaveri Niravari Niqama	2259	Manually	19	0.60	0.24	Teak, Silver, Hebbvu, Others	100	24	Surface	Rainfed	2258	0.24	Community Land
Kolagala	Kaveri Niravari Niqama	2260	Manually	13	0.18	0.07	Teak, Silver, Hebbvu, Others	100	7	Surface	Rainfed	2259	0.07	Community Land
Kolagala	Sarkari Hiriya Prathamika Shale	2261	Manually	64/1	0.28	0.11	Teak, Silver, Hebbvu, Others	100	11	Surface	Rainfed	2260	0.11	Community Land
Kolagala	Gunduthopu	2262	Manually	34	1.00	0.40	Teak, Silver, Hebbvu, Others	100	40	Surface	Rainfed	2261	0.40	Community Land
Kolagala	Kaveri Niravari Niqama	2263	Manually	16	0.50	0.20	Teak, Silver, Hebbvu, Others	100	20	Surface	Rainfed	2262	0.20	Community Land
Kolagala	Kaveri Niravari Niqama	2264	Manually	15	0.35	0.14	Teak, Silver, Hebbvu, Others	100	14	Surface	Rainfed	2263	0.14	Community Land
Kolagala	Kaveri Niravari Niqama	2265	Manually	18	0.20	0.08	Teak, Silver, Hebbvu, Others	100	8	Surface	Rainfed	2264	0.08	Community Land
Maleyuru	Kaveri Neeravari Niqama	2266	Manually	146/1	0.28	0.11	Teak, Silver, Hebbvu, Others	100	11	Surface	Rainfed	2265	0.11	Community Land
Holehundi	Golaiah	2267	Manually	237	0.41	0.16	Teak, Silver, Hebbvu, Others	100	16	Surface	Rainfed	2266	0.16	Private Land
Holehundi	Siddarammu	2268	Manually	237/2	0.41	0.16	Teak, Silver, Hebbvu, Others	100	16	Surface	Rainfed	2267	0.16	Private Land
Holehundi	Gopalaiah	2269	Manually	238	0.82	0.33	Teak, Silver, Hebbvu, Others	100	33	Surface	Rainfed	2268	0.33	Private Land
Holehundi	Chinnaswamy	2270	Manually	246/1	0.06	0.03	Teak, Silver, Hebbvu, Others	100	3	Surface	Rainfed	2269	0.03	Private Land
Holehundi	Shivamallu	2271	Manually	246/2	0.06	0.03	Teak, Silver, Hebbvu, Others	100	3	Surface	Rainfed	2270	0.03	Private Land
Holehundi	Sarojamma	2272	Manually	246/4	0.06	0.03	Teak, Silver, Hebbvu, Others	100	3	Surface	Rainfed	2271	0.03	Private Land
Holehundi	Ramesha	2273	Manually	246/5	0.06	0.03	Teak, Silver, Hebbvu, Others	100	3	Surface	Rainfed	2272	0.03	Private Land
Holehundi	Mahadevaiah	2274	Manually	241	0.80	0.32	Teak, Silver, Hebbvu, Others	100	32	Surface	Rainfed	2273	0.32	Private Land
Holehundi	Ramesha	2275	Manually	10/2	0.41	0.16	Teak, Silver, Hebbvu, Others	100	16	Surface	Rainfed	2274	0.16	Private Land
Holehundi	Kempalamm	2276	Manually	8	0.45	0.18	Teak, Silver, Hebbvu, Others	100	18	Surface	Rainfed	2275	0.18	Private Land
Holehundi	Rajashekhara	2277	Manually	227	0.91	0.36	Teak, Silver, Hebbvu, Others	100	36	Surface	Rainfed	2276	0.36	Private Land
Holehundi	M S Chandru	2278	Manually	2	0.86	0.35	Teak, Silver, Hebbvu, Others	100	35	Surface	Rainfed	2277	0.35	Private Land
Holehundi	Vasantha	2279	Manually	6/1	0.10	0.04	Teak, Silver, Hebbvu, Others	100	4	Surface	Rainfed	2278	0.04	Private Land
Holehundi	Chikkathayamma	2280	Manually	1	0.40	0.16	Teak, Silver, Hebbvu, Others	100	16	Surface	Rainfed	2279	0.16	Private Land
Holehundi	Siddamma	2281	Manually	7/2	0.48	0.19	Teak, Silver, Hebbvu, Others	100	19	Surface	Rainfed	2280	0.19	Private Land
Holehundi	Vasantha	2282	Manually	5	0.55	0.22	Teak, Silver, Hebbvu, Others	100	22	Surface	Rainfed	2281	0.22	Private Land
Holehundi	Mahadeva	2283	Manually	3/1	0.40	0.16	Teak, Silver, Hebbvu, Others	100	16	Surface	Rainfed	2282	0.16	Private Land
Holehundi	S Shylaja	2284	Manually	3/2	0.40	0.16	Teak, Silver, Hebbvu, Others	100	16	Surface	Rainfed	2283	0.16	Private Land
Holehundi	Kenchaiah	2285	Manually	225/1	0.06	0.02	Teak, Silver, Hebbvu, Others	100	2	Surface	Rainfed	2284	0.02	Private Land
Holehundi	D Rachaiah	2286	Manually	224/1	0.45	0.18	Teak, Silver, Hebbvu, Others	100	18	Surface	Rainfed	2285	0.18	Private Land
Holehundi	G M Mahadeva	2287	Manually	223/1	0.08	0.03	Teak, Silver, Hebbvu, Others	100	3	Surface	Rainfed	2286	0.03	Private Land
Holehundi	P Shivalingamma	2288	Manually	223/2	0.08	0.03	Teak, Silver, Hebbvu, Others	100	3	Surface	Rainfed	2287	0.03	Private Land
Holehundi	G M Mahadevaiah	2289	Manually	223/3	0.16	0.06	Teak, Silver, Hebbvu, Others	100	6	Surface	Rainfed	2288	0.06	Private Land
Holehundi	Shankaregowda	2290	Manually	223/5	0.40	0.16	Teak, Silver, Hebbvu, Others	100	16	Surface	Rainfed	2289	0.16	Private Land
Holehundi	G M Mahadevaiah	2291	Manually	223/3	0.16	0.06	Teak, Silver, Hebbvu, Others	100	6	Surface	Rainfed	2290	0.06	Private Land
Holehundi	Shankaregowda	2292	Manually	223/5	0.40	0.16	Teak, Silver, Hebbvu, Others	100	16	Surface	Rainfed	2291	0.16	Private Land
Holehundi	Mahadevaiah	2293	Manually	223/6	0.08	0.03	Teak, Silver, Hebbvu, Others	100	3	Surface	Rainfed	2292	0.03	Private Land
Holehundi	Dundaiah	2294	Manually	103/7	0.08	0.03	Teak, Silver, Hebbvu, Others	100	3	Surface	Rainfed	2293	0.03	Private Land
Holehundi	C Anand	2295	Manually	222/1	0.41	0.16	Teak, Silver, Hebbvu, Others	100	16	Surface	Rainfed	2294	0.16	Private Land
Holehundi	V Karpannagounder	2296	Manually	220/2	0.14	0.06	Teak, Silver, Hebbvu, Others	100	6	Surface	Rainfed	2295	0.06	Private Land
Holehundi	Kalaswamygowda	2297	Manually	219/1	0.27	0.11	Teak, Silver, Hebbvu, Others	100	11	Surface	Rainfed	2296	0.11	Private Land
Holehundi	Ramesh	2298	Manually	218	0.37	0.15	Teak, Silver, Hebbvu, Others	100	15	Surface	Rainfed	2297	0.15	Private Land
Holehundi	Mallesh	2299	Manually	218/1	0.38	0.15	Teak, Silver, Hebbvu, Others	100	15	Surface	Rainfed	2298	0.15	Private Land
Holehundi	Kalaswamygowda	2300	Manually	218/2	0.10	0.04	Teak, Silver, Hebbvu, Others	100	4	Surface	Rainfed	2299	0.04	Private Land
Holehundi	Gowamma	2301	Manually	218/3	0.30	0.12	Teak, Silver, Hebbvu, Others	100	12	Surface	Rainfed	2300	0.12	Private Land
Holehundi	Siddaiah	2302	Manually	32	0.70	0.28	Teak, Silver, Hebbvu, Others	100	28	Surface	Rainfed	2301	0.28	Private Land
Holehundi	V Krishnaiah	2303	Manually	33/1	0.51	0.20	Teak, Silver, Hebbvu, Others	100	20	Surface	Rainfed	2302	0.20	Private Land
Holehundi	Mysamma	2304	Manually	33/2	0.93	0.37	Teak, Silver, Hebbvu, Others	100	37	Surface	Rainfed	2303	0.37	Private Land

Village Name	Farmer Name:	Farmer Code	Rate Type (Manually/Machinery)	Survey No:	Total Area (Ha.)	Proposed Area (Ha.)	Activity/Model/Plant/ Crop Name :	Number of Plants Per Ha	No. of plants	Method of Irrigation (Drip/Ring/Surface)	Source of Irrigation (Canal/Rainfed/W ell)	Area as per Type Of Land (Ha.)		Ownership of Land (Community Land/Private Land/Other Land)
												Waste Land	Cultivable	
Holehundi	V Krishnaiah	2305	Manually	33/3	0.49	0.20	Teak, Silver, Hebbvu, Others	100	20	Surface	Rainfed	2304	0.20	Private Land
Holehundi	Sannathayamma	2306	Manually	34/1	0.42	0.17	Teak, Silver, Hebbvu, Others	100	17	Surface	Rainfed	2305	0.17	Private Land
Holehundi	Gopamma	2307	Manually	34/2	0.45	0.18	Teak, Silver, Hebbvu, Others	100	18	Surface	Rainfed	2306	0.18	Private Land
Holehundi	Srikanta	2308	Manually	35	0.45	0.18	Teak, Silver, Hebbvu, Others	100	18	Surface	Rainfed	2307	0.18	Private Land
Holehundi	S Shylaja	2309	Manually	29/1	0.45	0.18	Teak, Silver, Hebbvu, Others	100	18	Surface	Rainfed	2308	0.18	Private Land
Holehundi	Nagartna	2310	Manually	29/2	0.43	0.17	Teak, Silver, Hebbvu, Others	100	17	Surface	Rainfed	2309	0.17	Private Land
Holehundi	Thimmamma	2311	Manually	27	0.41	0.16	Teak, Silver, Hebbvu, Others	100	16	Surface	Rainfed	2310	0.16	Private Land
Holehundi	Madamma	2312	Manually	25/1	0.43	0.17	Teak, Silver, Hebbvu, Others	100	17	Surface	Rainfed	2311	0.17	Private Land
Holehundi	Ravikumar	2313	Manually	25/2	0.19	0.08	Teak, Silver, Hebbvu, Others	100	8	Surface	Rainfed	2312	0.08	Private Land
Holehundi	Byrappa	2314	Manually	26/2	0.76	0.30	Teak, Silver, Hebbvu, Others	100	30	Surface	Rainfed	2313	0.30	Private Land
Holehundi	J Mahadevaiah	2315	Manually	36	0.99	0.40	Teak, Silver, Hebbvu, Others	100	40	Surface	Rainfed	2314	0.40	Private Land
Holehundi	Gowamma	2316	Manually	41	0.97	0.39	Teak, Silver, Hebbvu, Others	100	39	Surface	Rainfed	2315	0.39	Private Land
Holehundi	D Shivanna	2317	Manually	42	0.85	0.34	Teak, Silver, Hebbvu, Others	100	34	Surface	Rainfed	2316	0.34	Private Land
Holehundi	Nagartna	2318	Manually	232	0.84	0.34	Teak, Silver, Hebbvu, Others	100	34	Surface	Rainfed	2317	0.34	Private Land
Holehundi	Nanjegowda	2319	Manually	143/3	0.29	0.12	Teak, Silver, Hebbvu, Others	100	12	Surface	Rainfed	2318	0.12	Private Land
Holehundi	Puttaraju	2320	Manually	43/4	0.31	0.12	Teak, Silver, Hebbvu, Others	100	12	Surface	Rainfed	2319	0.12	Private Land
Holehundi	Subbamma	2321	Manually	43/6	0.10	0.04	Teak, Silver, Hebbvu, Others	100	4	Surface	Rainfed	2320	0.04	Private Land
Holehundi	Maramma	2322	Manually	44	0.41	0.16	Teak, Silver, Hebbvu, Others	100	16	Surface	Rainfed	2321	0.16	Private Land
Holehundi	Puttamadamma	2323	Manually	45	0.60	0.24	Teak, Silver, Hebbvu, Others	100	24	Surface	Rainfed	2322	0.24	Private Land
Holehundi	S Nagendrakumar	2324	Manually	46	0.38	0.15	Teak, Silver, Hebbvu, Others	100	15	Surface	Rainfed	2323	0.15	Private Land
Holehundi	Puttalakshammamani	2325	Manually	41	0.82	0.33	Teak, Silver, Hebbvu, Others	100	33	Surface	Rainfed	2324	0.33	Private Land
Holehundi	Somanna	2326	Manually	48	0.33	0.13	Teak, Silver, Hebbvu, Others	100	13	Surface	Rainfed	2325	0.13	Private Land
Holehundi	Shivamma	2327	Manually	48	0.22	0.09	Teak, Silver, Hebbvu, Others	100	9	Surface	Rainfed	2326	0.09	Private Land
Holehundi	Revanna	2328	Manually	48	0.92	0.37	Teak, Silver, Hebbvu, Others	100	37	Surface	Rainfed	2327	0.37	Private Land
Holehundi	Puttamma	2329	Manually	49	1.53	0.61	Teak, Silver, Hebbvu, Others	100	61	Surface	Rainfed	2328	0.61	Private Land
Holehundi	Nagendrakumar	2330	Manually	228	0.76	0.30	Teak, Silver, Hebbvu, Others	100	30	Surface	Rainfed	2329	0.30	Private Land
Holehundi	B P Mahalakshmi	2331	Manually	50	1.60	0.64	Teak, Silver, Hebbvu, Others	100	64	Surface	Rainfed	2330	0.64	Private Land
Holehundi	Muttulakshmi	2332	Manually	50	0.85	0.34	Teak, Silver, Hebbvu, Others	100	34	Surface	Rainfed	2331	0.34	Private Land
Holehundi	Ponnamma	2333	Manually	50	1.20	0.48	Teak, Silver, Hebbvu, Others	100	48	Surface	Rainfed	2332	0.48	Private Land
Holehundi	Puttasiddashetty	2334	Manually	51	1.37	0.55	Teak, Silver, Hebbvu, Others	100	55	Surface	Rainfed	2333	0.55	Private Land
Holehundi	Mahadevamma	2335	Manually	37	0.40	0.16	Teak, Silver, Hebbvu, Others	100	16	Surface	Rainfed	2334	0.16	Private Land
Holehundi	Manchamma	2336	Manually	39/1	0.55	0.22	Teak, Silver, Hebbvu, Others	100	22	Surface	Rainfed	2335	0.22	Private Land
Holehundi	Gayithri	2337	Manually	39/2	0.40	0.16	Teak, Silver, Hebbvu, Others	100	16	Surface	Rainfed	2336	0.16	Private Land
Holehundi	Manjamma	2338	Manually	39/3	0.16	0.06	Teak, Silver, Hebbvu, Others	100	6	Surface	Rainfed	2337	0.06	Private Land
Holehundi	Lingegowda	2339	Manually	61/2	0.15	0.06	Teak, Silver, Hebbvu, Others	100	6	Surface	Rainfed	2338	0.06	Private Land
Holehundi	Ningegowda	2340	Manually	61/2	0.42	0.17	Teak, Silver, Hebbvu, Others	100	17	Surface	Rainfed	2339	0.17	Private Land
Holehundi	Jayamma	2341	Manually	60/1	0.10	0.04	Teak, Silver, Hebbvu, Others	100	4	Surface	Rainfed	2340	0.04	Private Land
Holehundi	M K Dhanalakshmi	2342	Manually	60/2	0.31	0.12	Teak, Silver, Hebbvu, Others	100	12	Surface	Rainfed	2341	0.12	Private Land
Holehundi	Thayamma	2343	Manually	60/3	0.15	0.06	Teak, Silver, Hebbvu, Others	100	6	Surface	Rainfed	2342	0.06	Private Land
Holehundi	Shivamma	2344	Manually	60/4	0.40	0.16	Teak, Silver, Hebbvu, Others	100	16	Surface	Rainfed	2343	0.16	Private Land
Holehundi	M K Dhanalakshmi	2345	Manually	59	0.32	0.13	Teak, Silver, Hebbvu, Others	100	13	Surface	Rainfed	2344	0.13	Private Land
Holehundi	M K Dhanalakshmi	2346	Manually	56/1	0.80	0.32	Teak, Silver, Hebbvu, Others	100	32	Surface	Rainfed	2345	0.32	Private Land
Holehundi	Boregowda	2347	Manually	55/2	0.36	0.14	Teak, Silver, Hebbvu, Others	100	14	Surface	Rainfed	2346	0.14	Private Land
Holehundi	M K Dhanalakshmi	2348	Manually	54/1	0.12	0.05	Teak, Silver, Hebbvu, Others	100	5	Surface	Rainfed	2347	0.05	Private Land
Holehundi	Boregowda	2349	Manually	54/2	0.12	0.05	Teak, Silver, Hebbvu, Others	100	5	Surface	Rainfed	2348	0.05	Private Land
Holehundi	Abdul Khadus	2350	Manually	53	0.51	0.20	Teak, Silver, Hebbvu, Others	100	20	Surface	Rainfed	2349	0.20	Private Land
Holehundi	M K Dhanalakshmi	2351	Manually	57	0.42	0.17	Teak, Silver, Hebbvu, Others	100	17	Surface	Rainfed	2350	0.17	Private Land
Holehundi	G Gopalakrishnashetty	2352	Manually	58	1.30	0.52	Teak, Silver, Hebbvu, Others	100	52	Surface	Rainfed	2351	0.52	Private Land
Holehundi	D A Raghava	2353	Manually	104	1.23	0.49	Teak, Silver, Hebbvu, Others	100	49	Surface	Rainfed	2352	0.49	Private Land
Holehundi	M K Dhanalakshmi	2354	Manually	103/1	0.60	0.24	Teak, Silver, Hebbvu, Others	100	24	Surface	Rainfed	2353	0.24	Private Land
Holehundi	Sannamaramma	2355	Manually	103/4	0.90	0.36	Teak, Silver, Hebbvu, Others	100	36	Surface	Rainfed	2354	0.36	Private Land
Holehundi	Jayaramu H K	2356	Manually	103/6	0.17	0.07	Teak, Silver, Hebbvu, Others	100	7	Surface	Rainfed	2355	0.07	Private Land
Holehundi	Devamma	2357	Manually	103/7	0.20	0.08	Teak, Silver, Hebbvu, Others	100	8	Surface	Rainfed	2356	0.08	Private Land
Holehundi	Javaramma	2358	Manually	103/7	0.20	0.08	Teak, Silver, Hebbvu, Others	100	8	Surface	Rainfed	2357	0.08	Private Land
Holehundi	Cheluvvaraju	2359	Manually	97/1	0.26	0.10	Teak, Silver, Hebbvu, Others	100	10	Surface	Rainfed	2358	0.10	Private Land
Holehundi	Cheluvvaraju	2360	Manually	97/2	0.37	0.15	Teak, Silver, Hebbvu, Others	100	15	Surface	Rainfed	2359	0.15	Private Land
Holehundi	Kempegowda	2361	Manually	97/3	0.80	0.32	Teak, Silver, Hebbvu, Others	100	32	Surface	Rainfed	2360	0.32	Private Land
Holehundi	Cheluvvaraju	2362	Manually	97/4	0.16	0.06	Teak, Silver, Hebbvu, Others	100	6	Surface	Rainfed	2361	0.06	Private Land
Holehundi	Kalyannamma	2363	Manually	97/5	0.24	0.10	Teak, Silver, Hebbvu, Others	100	10	Surface	Rainfed	2362	0.10	Private Land
Holehundi	Doddaiah	2364	Manually	98	0.32	0.13	Teak, Silver, Hebbvu, Others	100	13	Surface	Rainfed	2363	0.13	Private Land
Holehundi	Chinnamma	2365	Manually	96	0.22	0.09	Teak, Silver, Hebbvu, Others	100	9	Surface	Rainfed	2364	0.09	Private Land
Holehundi	Ramaswamy	2366	Manually	96	0.21	0.08	Teak, Silver, Hebbvu, Others	100	8	Surface	Rainfed	2365	0.08	Private Land
Holehundi	Shambamma	2367	Manually	96	0.77	0.31	Teak, Silver, Hebbvu, Others	100	31	Surface	Rainfed	2366	0.31	Private Land
Holehundi	Mahadevamma	2368	Manually	96	0.22	0.09	Teak, Silver, Hebbvu, Others	100	9	Surface	Rainfed	2367	0.09	Private Land
Holehundi	Mahadevamma	2369	Manually	94/1	0.22	0.09	Teak, Silver, Hebbvu, Others	100	9	Surface	Rainfed	2368	0.09	Private Land

Village Name	Farmer Name:	Farmer Code	Rate Type (Manually/Machinery)	Survey No:	Total Area (Ha.)	Proposed Area (Ha.)	Activity/Model/Plant/ Crop Name :	Number of Plants Per Ha	No. of plants	Method of Irrigation (Drip/Ring/Surface)	Source of Irrigation (Canal/Rainfed/Well)	Area as per Type Of Land (Ha.)		Ownership of Land (Community Land/Private Land/Other Land)
												Waste Land	Cultivable	
Holehundi	Mahadevamma	2370	Manually	94/2	0.22	0.09	Teak, Silver, Hebbvu, Others	100	9	Surface	Rainfed	2369	0.09	Private Land
Holehundi	Raju	2371	Manually	94/3	0.22	0.09	Teak, Silver, Hebbvu, Others	100	9	Surface	Rainfed	2370	0.09	Private Land
Holehundi	Sakamma	2372	Manually	94/4	0.21	0.08	Teak, Silver, Hebbvu, Others	100	8	Surface	Rainfed	2371	0.08	Private Land
Holehundi	Thayamma	2373	Manually	94/5	0.22	0.09	Teak, Silver, Hebbvu, Others	100	9	Surface	Rainfed	2372	0.09	Private Land
Holehundi	Ningamma	2374	Manually	94/6	0.22	0.09	Teak, Silver, Hebbvu, Others	100	9	Surface	Rainfed	2373	0.09	Private Land
Holehundi	Mahadevamma	2375	Manually	94/7	0.22	0.09	Teak, Silver, Hebbvu, Others	100	9	Surface	Rainfed	2374	0.09	Private Land
Holehundi	Kamamma	2376	Manually	94/8	0.22	0.09	Teak, Silver, Hebbvu, Others	100	9	Surface	Rainfed	2375	0.09	Private Land
Holehundi	Rangamma	2377	Manually	100/1	0.22	0.09	Teak, Silver, Hebbvu, Others	100	9	Surface	Rainfed	2376	0.09	Private Land
Holehundi	Shivamma	2378	Manually	100/3	0.22	0.09	Teak, Silver, Hebbvu, Others	100	9	Surface	Rainfed	2377	0.09	Private Land
Holehundi	Bhagya	2379	Manually	100/4	0.21	0.08	Teak, Silver, Hebbvu, Others	100	8	Surface	Rainfed	2378	0.08	Private Land
Holehundi	Jayamma	2380	Manually	100/5	0.21	0.08	Teak, Silver, Hebbvu, Others	100	8	Surface	Rainfed	2379	0.08	Private Land
Holehundi	Siddamma	2381	Manually	100/6	0.21	0.08	Teak, Silver, Hebbvu, Others	100	8	Surface	Rainfed	2380	0.08	Private Land
Holehundi	C V Lavanya	2382	Manually	52	2.02	0.81	Teak, Silver, Hebbvu, Others	100	81	Surface	Rainfed	2381	0.81	Private Land
Holehundi	Kuddus Sab	2383	Manually	70/2	0.36	0.14	Teak, Silver, Hebbvu, Others	100	14	Surface	Rainfed	2382	0.14	Private Land
Holehundi	Premakumari	2384	Manually	70/3	0.35	0.14	Teak, Silver, Hebbvu, Others	100	14	Surface	Rainfed	2383	0.14	Private Land
Holehundi	Siddaramappa	2385	Manually	70/4	1.33	0.53	Teak, Silver, Hebbvu, Others	100	53	Surface	Rainfed	2384	0.53	Private Land
Holehundi	Ramesh	2386	Manually	214/1	1.15	0.46	Teak, Silver, Hebbvu, Others	100	46	Surface	Rainfed	2385	0.46	Private Land
Holehundi	Prajwal	2387	Manually	214/2	1.00	0.40	Teak, Silver, Hebbvu, Others	100	40	Surface	Rainfed	2386	0.40	Private Land
Holehundi	Mallesh	2388	Manually	214/3	0.15	0.06	Teak, Silver, Hebbvu, Others	100	6	Surface	Rainfed	2387	0.06	Private Land
Holehundi	Siddaramappa	2389	Manually	210	3.02	1.21	Teak, Silver, Hebbvu, Others	100	121	Surface	Rainfed	2388	1.21	Private Land
Holehundi	Thimmaraju	2390	Manually	215	0.31	0.12	Teak, Silver, Hebbvu, Others	100	12	Surface	Rainfed	2389	0.12	Private Land
Holehundi	C S Mohanakumari	2391	Manually	209/1	1.10	0.44	Teak, Silver, Hebbvu, Others	100	44	Surface	Rainfed	2390	0.44	Private Land
Holehundi	C P Jayakumar	2392	Manually	209/2	0.16	0.06	Teak, Silver, Hebbvu, Others	100	6	Surface	Rainfed	2391	0.06	Private Land
Holehundi	Naniegowda	2393	Manually	207/1	1.14	0.46	Teak, Silver, Hebbvu, Others	100	46	Surface	Rainfed	2392	0.46	Private Land
Holehundi	Naveenkumar	2394	Manually	205	0.06	0.02	Teak, Silver, Hebbvu, Others	100	2	Surface	Rainfed	2393	0.02	Private Land
Holehundi	Bhagyalakshmi N D	2395	Manually	75/2	1.02	0.41	Teak, Silver, Hebbvu, Others	100	41	Surface	Rainfed	2394	0.41	Private Land
Holehundi	Somanayaka	2396	Manually	73	2.10	0.84	Teak, Silver, Hebbvu, Others	100	84	Surface	Rainfed	2395	0.84	Private Land
Holehundi	Shivalingamma	2397	Manually	175/1, 175/2	0.12	0.05	Teak, Silver, Hebbvu, Others	100	5	Surface	Rainfed	2396	0.05	Private Land
Holehundi	Sarojamma	2398	Manually	171/3	0.80	0.32	Teak, Silver, Hebbvu, Others	100	32	Surface	Rainfed	2397	0.32	Private Land
Holehundi	K M Doddegowda	2399	Manually	171/4	0.25	0.10	Teak, Silver, Hebbvu, Others	100	10	Surface	Rainfed	2398	0.10	Private Land
Holehundi	Marigowda	2400	Manually	146	1.02	0.41	Teak, Silver, Hebbvu, Others	100	41	Surface	Rainfed	2399	0.41	Private Land
Holehundi	Sannaswamy	2401	Manually	172	0.29	0.12	Teak, Silver, Hebbvu, Others	100	12	Surface	Rainfed	2400	0.12	Private Land
Holehundi	K V Gowda	2402	Manually	140/1	0.28	0.11	Teak, Silver, Hebbvu, Others	100	11	Surface	Rainfed	2401	0.11	Private Land
Holehundi	Sundari	2403	Manually	140/2	1.02	0.41	Teak, Silver, Hebbvu, Others	100	41	Surface	Rainfed	2402	0.41	Private Land
Holehundi	K V Gowda	2404	Manually	140/3	0.28	0.11	Teak, Silver, Hebbvu, Others	100	11	Surface	Rainfed	2403	0.11	Private Land
Holehundi	Yashodhamma	2405	Manually	170	1.35	0.54	Teak, Silver, Hebbvu, Others	100	54	Surface	Rainfed	2404	0.54	Private Land
Holehundi	Puttabasamma	2406	Manually	177	2.17	0.87	Teak, Silver, Hebbvu, Others	100	87	Surface	Rainfed	2405	0.87	Private Land
Holehundi	S Shylaja	2407	Manually	226	1.23	0.49	Teak, Silver, Hebbvu, Others	100	49	Surface	Rainfed	2406	0.49	Private Land
Holehundi	Janakamma	2408	Manually	102/1	0.06	0.02	Teak, Silver, Hebbvu, Others	100	2	Surface	Rainfed	2407	0.02	Private Land
Holehundi	Chikkadasamma	2409	Manually	102/2	0.24	0.10	Teak, Silver, Hebbvu, Others	100	10	Surface	Rainfed	2408	0.10	Private Land
Holehundi	Janakamma	2410	Manually	106	0.13	0.05	Teak, Silver, Hebbvu, Others	100	5	Surface	Rainfed	2409	0.05	Private Land
Holehundi	Sannagopamma	2411	Manually	106	0.17	0.07	Teak, Silver, Hebbvu, Others	100	7	Surface	Rainfed	2410	0.07	Private Land
Holehundi	Renuka	2412	Manually	105	0.20	0.08	Teak, Silver, Hebbvu, Others	100	8	Surface	Rainfed	2411	0.08	Private Land
Holehundi	Sannananajamma	2413	Manually	105	0.20	0.08	Teak, Silver, Hebbvu, Others	100	8	Surface	Rainfed	2412	0.08	Private Land
Holehundi	Kempamma	2414	Manually	105	0.20	0.08	Teak, Silver, Hebbvu, Others	100	8	Surface	Rainfed	2413	0.08	Private Land
Holehundi	Janakamma	2415	Manually	105	0.70	0.28	Teak, Silver, Hebbvu, Others	100	28	Surface	Rainfed	2414	0.28	Private Land
Holehundi	Kempamma	2416	Manually	105	0.20	0.08	Teak, Silver, Hebbvu, Others	100	8	Surface	Rainfed	2415	0.08	Private Land
Holehundi	Mallamma	2417	Manually	105	0.90	0.36	Teak, Silver, Hebbvu, Others	100	36	Surface	Rainfed	2416	0.36	Private Land
Holehundi	Sannamma	2418	Manually	101	0.21	0.08	Teak, Silver, Hebbvu, Others	100	8	Surface	Rainfed	2417	0.08	Private Land
Holehundi	Janakamma	2419	Manually	101	0.16	0.06	Teak, Silver, Hebbvu, Others	100	6	Surface	Rainfed	2418	0.06	Private Land
Holehundi	Thayamma	2420	Manually	101	0.20	0.08	Teak, Silver, Hebbvu, Others	100	8	Surface	Rainfed	2419	0.08	Private Land
Holehundi	Puttasiddamma	2421	Manually	101	0.22	0.09	Teak, Silver, Hebbvu, Others	100	9	Surface	Rainfed	2420	0.09	Private Land
Holehundi	Mutthuswamygounder	2422	Manually	101	1.00	0.40	Teak, Silver, Hebbvu, Others	100	40	Surface	Rainfed	2421	0.40	Private Land
Holehundi	Vijiyamma	2423	Manually	107	0.32	0.13	Teak, Silver, Hebbvu, Others	100	13	Surface	Rainfed	2422	0.13	Private Land
Holehundi	Puttananjamma	2424	Manually	109	0.06	0.02	Teak, Silver, Hebbvu, Others	100	2	Surface	Rainfed	2423	0.02	Private Land
Holehundi	Savithamma	2425	Manually	110/1	0.21	0.08	Teak, Silver, Hebbvu, Others	100	8	Surface	Rainfed	2424	0.08	Private Land
Holehundi	Nagamma	2426	Manually	110/2	0.21	0.08	Teak, Silver, Hebbvu, Others	100	8	Surface	Rainfed	2425	0.08	Private Land
Holehundi	H S Vedavathi	2427	Manually	110/3	1.00	0.40	Teak, Silver, Hebbvu, Others	100	40	Surface	Rainfed	2426	0.40	Private Land
Holehundi	Sannathayamma	2428	Manually	111	0.19	0.08	Teak, Silver, Hebbvu, Others	100	8	Surface	Rainfed	2427	0.08	Private Land
Holehundi	Puttamma	2429	Manually	111	0.16	0.06	Teak, Silver, Hebbvu, Others	100	6	Surface	Rainfed	2428	0.06	Private Land
Holehundi	Manjula	2430	Manually	111	0.21	0.08	Teak, Silver, Hebbvu, Others	100	8	Surface	Rainfed	2429	0.08	Private Land
Holehundi	Jayamma	2431	Manually	111	0.16	0.06	Teak, Silver, Hebbvu, Others	100	6	Surface	Rainfed	2430	0.06	Private Land
Holehundi	Nagamma	2432	Manually	112/2	0.20	0.08	Teak, Silver, Hebbvu, Others	100	8	Surface	Rainfed	2431	0.08	Private Land
Holehundi	Nagamma	2433	Manually	112/3	0.20	0.08	Teak, Silver, Hebbvu, Others	100	8	Surface	Rainfed	2432	0.08	Private Land
Holehundi	Sarojamma	2434	Manually	112/4	0.11	0.04	Teak, Silver, Hebbvu, Others	100	4	Surface	Rainfed	2433	0.04	Private Land

Village Name	Farmer Name:	Farmer Code	Rate Type (Manually/Machinery)	Survey No:	Total Area (Ha.)	Proposed Area (Ha.)	Activity/Model/Plant/ Crop Name :	Number of Plants Per Ha	No. of plants	Method of Irrigation (Drip/Ring/Surface)	Source of Irrigation (Canal/Rainfed/Well)	Area as per Type Of Land (Ha.)		Ownership of Land (Community Land/Private Land/Other Land)
												Waste Land	Cultivable	
Holehundi	Siddamma	2435	Manually	93	0.23	0.09	Teak, Silver, Hebbavu, Others	100	9	Surface	Rainfed	2434	0.09	Private Land
Holehundi	Guruvamma	2436	Manually	93	0.23	0.09	Teak, Silver, Hebbavu, Others	100	9	Surface	Rainfed	2435	0.09	Private Land
Holehundi	Mahadevamma	2437	Manually	93	0.22	0.09	Teak, Silver, Hebbavu, Others	100	9	Surface	Rainfed	2436	0.09	Private Land
Holehundi	Kalyannamma	2438	Manually	93	0.22	0.09	Teak, Silver, Hebbavu, Others	100	9	Surface	Rainfed	2437	0.09	Private Land
Holehundi	Puttagowramma	2439	Manually	93	0.22	0.09	Teak, Silver, Hebbavu, Others	100	9	Surface	Rainfed	2438	0.09	Private Land
Holehundi	Chinnamma	2440	Manually	92/1	0.07	0.03	Teak, Silver, Hebbavu, Others	100	3	Surface	Rainfed	2439	0.03	Private Land
Holehundi	Jayamma	2441	Manually	92/2	0.23	0.09	Teak, Silver, Hebbavu, Others	100	9	Surface	Rainfed	2440	0.09	Private Land
Holehundi	Thimmamma	2442	Manually	92/3	0.55	0.22	Teak, Silver, Hebbavu, Others	100	22	Surface	Rainfed	2441	0.22	Private Land
Holehundi	Devamma	2443	Manually	92/4	0.23	0.09	Teak, Silver, Hebbavu, Others	100	9	Surface	Rainfed	2442	0.09	Private Land
Holehundi	Karagamma	2444	Manually	92/5	0.26	0.10	Teak, Silver, Hebbavu, Others	100	10	Surface	Rainfed	2443	0.10	Private Land
Holehundi	Premamma	2445	Manually	92/6	0.15	0.06	Teak, Silver, Hebbavu, Others	100	6	Surface	Rainfed	2444	0.06	Private Land
Holehundi	Chinnamma	2446	Manually	90	0.21	0.08	Teak, Silver, Hebbavu, Others	100	8	Surface	Rainfed	2445	0.08	Private Land
Holehundi	Vijiyamma	2447	Manually	90	0.20	0.08	Teak, Silver, Hebbavu, Others	100	8	Surface	Rainfed	2446	0.08	Private Land
Holehundi	Sannaramamma	2448	Manually	90	0.20	0.08	Teak, Silver, Hebbavu, Others	100	8	Surface	Rainfed	2447	0.08	Private Land
Holehundi	Marappan	2449	Manually	91/1	0.17	0.07	Teak, Silver, Hebbavu, Others	100	7	Surface	Rainfed	2448	0.07	Private Land
Holehundi	Chinnamma	2450	Manually	91/3	0.08	0.03	Teak, Silver, Hebbavu, Others	100	3	Surface	Rainfed	2449	0.03	Private Land
Holehundi	Chinnamma	2451	Manually	91/5	0.15	0.06	Teak, Silver, Hebbavu, Others	100	6	Surface	Rainfed	2450	0.06	Private Land
Holehundi	Siddamma	2452	Manually	115/1	0.23	0.09	Teak, Silver, Hebbavu, Others	100	9	Surface	Rainfed	2451	0.09	Private Land
Holehundi	Premamma	2453	Manually	115/2	0.08	0.03	Teak, Silver, Hebbavu, Others	100	3	Surface	Rainfed	2452	0.03	Private Land
Holehundi	Susheela	2454	Manually	115/3	0.22	0.09	Teak, Silver, Hebbavu, Others	100	9	Surface	Rainfed	2453	0.09	Private Land
Holehundi	Sakamma	2455	Manually	114/1	0.12	0.05	Teak, Silver, Hebbavu, Others	100	5	Surface	Rainfed	2454	0.05	Private Land
Holehundi	Sowbhagya	2456	Manually	114/2	0.12	0.05	Teak, Silver, Hebbavu, Others	100	5	Surface	Rainfed	2455	0.05	Private Land
Holehundi	Yallamma	2457	Manually	114/3	0.23	0.09	Teak, Silver, Hebbavu, Others	100	9	Surface	Rainfed	2456	0.09	Private Land
Holehundi	Sarojamma	2458	Manually	113/1	0.10	0.04	Teak, Silver, Hebbavu, Others	100	4	Surface	Rainfed	2457	0.04	Private Land
Holehundi	Sakamma	2459	Manually	113/2	0.11	0.04	Teak, Silver, Hebbavu, Others	100	4	Surface	Rainfed	2458	0.04	Private Land
Holehundi	Jayalakshamma	2460	Manually	113/3	0.12	0.05	Teak, Silver, Hebbavu, Others	100	5	Surface	Rainfed	2459	0.05	Private Land
Holehundi	Chikkadasamma	2461	Manually	113/4	0.23	0.09	Teak, Silver, Hebbavu, Others	100	9	Surface	Rainfed	2460	0.09	Private Land
Holehundi	Jayamma	2462	Manually	113/5	0.20	0.08	Teak, Silver, Hebbavu, Others	100	8	Surface	Rainfed	2461	0.08	Private Land
Holehundi	Sakamma	2463	Manually	113/6	0.06	0.02	Teak, Silver, Hebbavu, Others	100	2	Surface	Rainfed	2462	0.02	Private Land
Holehundi	Mahadevamma	2464	Manually	119/2	1.00	0.40	Teak, Silver, Hebbavu, Others	100	40	Surface	Rainfed	2463	0.40	Private Land
Holehundi	Savithri	2465	Manually	119/3	1.00	0.40	Teak, Silver, Hebbavu, Others	100	40	Surface	Rainfed	2464	0.40	Private Land
Holehundi	Sowbhagya	2466	Manually	117/1	0.10	0.04	Teak, Silver, Hebbavu, Others	100	4	Surface	Rainfed	2465	0.04	Private Land
Holehundi	Belaqaiyah	2467	Manually	117/3	0.23	0.09	Teak, Silver, Hebbavu, Others	100	9	Surface	Rainfed	2466	0.09	Private Land
Holehundi	Najamma	2468	Manually	117/4	0.23	0.09	Teak, Silver, Hebbavu, Others	100	9	Surface	Rainfed	2467	0.09	Private Land
Holehundi	Puttasiddamma	2469	Manually	116	0.20	0.08	Teak, Silver, Hebbavu, Others	100	8	Surface	Rainfed	2468	0.08	Private Land
Holehundi	Shivamma	2470	Manually	116	0.20	0.08	Teak, Silver, Hebbavu, Others	100	8	Surface	Rainfed	2469	0.08	Private Land
Holehundi	Kanthamma	2471	Manually	116	0.20	0.08	Teak, Silver, Hebbavu, Others	100	8	Surface	Rainfed	2470	0.08	Private Land
Holehundi	Cheluvamma	2472	Manually	116	0.20	0.08	Teak, Silver, Hebbavu, Others	100	8	Surface	Rainfed	2471	0.08	Private Land
Holehundi	Saraswathi	2473	Manually	116	0.20	0.08	Teak, Silver, Hebbavu, Others	100	8	Surface	Rainfed	2472	0.08	Private Land
Holehundi	Ratnamma	2474	Manually	87	0.20	0.08	Teak, Silver, Hebbavu, Others	100	8	Surface	Rainfed	2473	0.08	Private Land
Holehundi	Cheluvaiyah	2475	Manually	87	0.20	0.08	Teak, Silver, Hebbavu, Others	100	8	Surface	Rainfed	2474	0.08	Private Land
Holehundi	Lolamma	2476	Manually	87	0.23	0.09	Teak, Silver, Hebbavu, Others	100	9	Surface	Rainfed	2475	0.09	Private Land
Holehundi	Palaniyappa	2477	Manually	87	0.10	0.04	Teak, Silver, Hebbavu, Others	100	4	Surface	Rainfed	2476	0.04	Private Land
Holehundi	Siddaiah	2478	Manually	88	0.20	0.08	Teak, Silver, Hebbavu, Others	100	8	Surface	Rainfed	2477	0.08	Private Land
Holehundi	N Manjunath	2479	Manually	77/1	2.00	0.80	Teak, Silver, Hebbavu, Others	100	80	Surface	Rainfed	2478	0.80	Private Land
Holehundi	Roopa	2480	Manually	77/2	2.00	0.80	Teak, Silver, Hebbavu, Others	100	80	Surface	Rainfed	2479	0.80	Private Land
Holehundi	K P Nagappa	2481	Manually	77/3	3.33	0.13	Teak, Silver, Hebbavu, Others	100	13	Surface	Rainfed	2480	0.13	Private Land
Holehundi	Mariswamy	2482	Manually	80/3	0.30	1.20	Teak, Silver, Hebbavu, Others	100	120	Surface	Rainfed	2481	1.20	Private Land
Holehundi	K N Subramanya	2483	Manually	80/2	2.05	0.82	Teak, Silver, Hebbavu, Others	100	82	Surface	Rainfed	2482	0.82	Private Land
Holehundi	Shivamma	2484	Manually	78/2	0.37	0.15	Teak, Silver, Hebbavu, Others	100	15	Surface	Rainfed	2483	0.15	Private Land
Holehundi	Madegowda	2485	Manually	82/2	0.18	0.07	Teak, Silver, Hebbavu, Others	100	7	Surface	Rainfed	2484	0.07	Private Land
Holehundi	Papaiah	2486	Manually	83	1.10	0.44	Teak, Silver, Hebbavu, Others	100	44	Surface	Rainfed	2485	0.44	Private Land
Holehundi	Jayamma	2487	Manually	198/1	0.23	0.09	Teak, Silver, Hebbavu, Others	100	9	Surface	Rainfed	2486	0.09	Private Land
Holehundi	Thimmadasi	2488	Manually	84/1	0.20	0.08	Teak, Silver, Hebbavu, Others	100	8	Surface	Rainfed	2487	0.08	Private Land
Holehundi	Lingachari	2489	Manually	84/2	0.20	0.08	Teak, Silver, Hebbavu, Others	100	8	Surface	Rainfed	2488	0.08	Private Land
Holehundi	Puttadevamma	2490	Manually	196/2A1	0.06	0.02	Teak, Silver, Hebbavu, Others	100	2	Surface	Rainfed	2489	0.02	Private Land
Holehundi	Marinayaka	2491	Manually	196/2A2	0.06	0.02	Teak, Silver, Hebbavu, Others	100	2	Surface	Rainfed	2490	0.02	Private Land
Holehundi	Marinayaka	2492	Manually	196/2B2	0.11	0.04	Teak, Silver, Hebbavu, Others	100	4	Surface	Rainfed	2491	0.04	Private Land
Holehundi	Mahadevappa	2493	Manually	193/2	1.00	0.40	Teak, Silver, Hebbavu, Others	100	40	Surface	Rainfed	2492	0.40	Private Land
Holehundi	A P Unnikrishnn	2494	Manually	191	4.00	1.60	Teak, Silver, Hebbavu, Others	100	160	Surface	Rainfed	2493	1.60	Private Land
Holehundi	Kamalamma	2495	Manually	189/1	1.20	0.48	Teak, Silver, Hebbavu, Others	100	48	Surface	Rainfed	2494	0.48	Private Land
Holehundi	Devarajappa	2496	Manually	189/2	1.20	0.48	Teak, Silver, Hebbavu, Others	100	48	Surface	Rainfed	2495	0.48	Private Land
Holehundi	Siddaramegowda	2497	Manually	189/3	1.36	0.54	Teak, Silver, Hebbavu, Others	100	54	Surface	Rainfed	2496	0.54	Private Land
Holehundi	Girijamma	2498	Manually	187/2	2.28	0.91	Teak, Silver, Hebbavu, Others	100	91	Surface	Rainfed	2497	0.91	Private Land
Holehundi	B Madevamma	2499	Manually	187/3	1.03	0.41	Teak, Silver, Hebbavu, Others	100	41	Surface	Rainfed	2498	0.41	Private Land
Holehundi	Basappa	2500	Manually	187/3C1	0.07	0.03	Teak, Silver, Hebbavu, Others	100	3	Surface	Rainfed	2499	0.03	Private Land
Holehundi	Cheluvaiyah	2501	Manually	190/3	0.06	0.02	Teak, Silver, Hebbavu, Others	100	2	Surface	Rainfed	2500	0.02	Private Land



Village Name	Farmer Name:	Farmer Code	Rate Type (Manually/Machinery)	Survey No:	Total Area (Ha.)	Proposed Area (Ha.)	Activity/Model/Plant/Crop Name :	Number of Plants Per Ha	No. of plants	Method of Irrigation (Drip/Ring/Surface)	Source of Irrigation (Canal/Rainfed/Well)	Area as per Type Of Land (Ha.)		Ownership of Land (Community Land/Private Land/Other Land)
												Waste Land	Cultivable	
Holehundi	Puttanayaka	2502	Manually	185/1	0.17	0.07	Teak, Silver, Hebbavu, Others	100	7	Surface	Rainfed	2501	0.07	Private Land
Holehundi	Sannadevamma	2503	Manually	185/2	0.17	0.07	Teak, Silver, Hebbavu, Others	100	7	Surface	Rainfed	2502	0.07	Private Land
Holehundi	P Nagappa	2504	Manually	184/1	1.00	0.40	Teak, Silver, Hebbavu, Others	100	40	Surface	Rainfed	2503	0.40	Private Land
Holehundi	Lingachari	2505	Manually	184/2	0.31	0.12	Teak, Silver, Hebbavu, Others	100	12	Surface	Rainfed	2504	0.12	Private Land
Holehundi	Shivamma	2506	Manually	86	1.00	0.40	Teak, Silver, Hebbavu, Others	100	40	Surface	Rainfed	2505	0.40	Private Land
Holehundi	Mahadevamma	2507	Manually	86	1.00	0.40	Teak, Silver, Hebbavu, Others	100	40	Surface	Rainfed	2506	0.40	Private Land
Holehundi	K S Padmaraju	2508	Manually	86	4.01	1.60	Teak, Silver, Hebbavu, Others	100	160	Surface	Rainfed	2507	1.60	Private Land
Holehundi	Puttathimmamma	2509	Manually	125/1	0.23	0.09	Teak, Silver, Hebbavu, Others	100	9	Surface	Rainfed	2508	0.09	Private Land
Holehundi	Sannadevamma	2510	Manually	125/2	0.24	0.10	Teak, Silver, Hebbavu, Others	100	10	Surface	Rainfed	2509	0.10	Private Land
Holehundi	Bhagya	2511	Manually	125/3	0.24	0.10	Teak, Silver, Hebbavu, Others	100	10	Surface	Rainfed	2510	0.10	Private Land
Holehundi	Najamma	2512	Manually	125/4	0.23	0.09	Teak, Silver, Hebbavu, Others	100	9	Surface	Rainfed	2511	0.09	Private Land
Holehundi	Mariningamma	2513	Manually	118/1	0.20	0.08	Teak, Silver, Hebbavu, Others	100	8	Surface	Rainfed	2512	0.08	Private Land
Holehundi	Gopamma	2514	Manually	118/2	0.12	0.05	Teak, Silver, Hebbavu, Others	100	5	Surface	Rainfed	2513	0.05	Private Land
Holehundi	Mahadevamma	2515	Manually	118/4	0.21	0.08	Teak, Silver, Hebbavu, Others	100	8	Surface	Rainfed	2514	0.08	Private Land
Holehundi	Sannakempamma	2516	Manually	118/4	0.13	0.05	Teak, Silver, Hebbavu, Others	100	5	Surface	Rainfed	2515	0.05	Private Land
Holehundi	Nanjamma	2517	Manually	118/4	0.21	0.08	Teak, Silver, Hebbavu, Others	100	8	Surface	Rainfed	2516	0.08	Private Land
Holehundi	Sannakempamma	2518	Manually	118/5	0.08	0.03	Teak, Silver, Hebbavu, Others	100	3	Surface	Rainfed	2517	0.03	Private Land
Holehundi	Puttathamma	2519	Manually	118/5	0.20	0.08	Teak, Silver, Hebbavu, Others	100	8	Surface	Rainfed	2518	0.08	Private Land
Holehundi	Thimmaiah	2520	Manually	118/6	0.28	0.11	Teak, Silver, Hebbavu, Others	100	11	Surface	Rainfed	2519	0.11	Private Land
Holehundi	Mamatha B Ramesh	2521	Manually	120/2	1.03	0.41	Teak, Silver, Hebbavu, Others	100	41	Surface	Rainfed	2520	0.41	Private Land
Holehundi	Basavegowda	2522	Manually	126/1	2.01	0.80	Teak, Silver, Hebbavu, Others	100	80	Surface	Rainfed	2521	0.80	Private Land
Holehundi	Maniyamma	2523	Manually	126/2	0.22	0.09	Teak, Silver, Hebbavu, Others	100	9	Surface	Rainfed	2522	0.09	Private Land
Holehundi	Sannanjanamma	2524	Manually	126/2	0.22	0.09	Teak, Silver, Hebbavu, Others	100	9	Surface	Rainfed	2523	0.09	Private Land
Holehundi	Chamamma	2525	Manually	126/2	0.21	0.08	Teak, Silver, Hebbavu, Others	100	8	Surface	Rainfed	2524	0.08	Private Land
Holehundi	Sakamma	2526	Manually	126/2	0.22	0.09	Teak, Silver, Hebbavu, Others	100	9	Surface	Rainfed	2525	0.09	Private Land
Holehundi	Chinnamma	2527	Manually	126/3	0.22	0.09	Teak, Silver, Hebbavu, Others	100	9	Surface	Rainfed	2526	0.09	Private Land
Holehundi	Shivamma	2528	Manually	126/3	0.22	0.09	Teak, Silver, Hebbavu, Others	100	9	Surface	Rainfed	2527	0.09	Private Land
Holehundi	Kalamma	2529	Manually	126/3	0.22	0.09	Teak, Silver, Hebbavu, Others	100	9	Surface	Rainfed	2528	0.09	Private Land
Holehundi	C S Subbegowda	2530	Manually	131/1	1.06	0.42	Teak, Silver, Hebbavu, Others	100	42	Surface	Rainfed	2529	0.42	Private Land
Holehundi	Shivanna	2531	Manually	131/2	1.20	0.48	Teak, Silver, Hebbavu, Others	100	48	Surface	Rainfed	2530	0.48	Private Land
Holehundi	Rajamma	2532	Manually	131/3	3.00	1.20	Teak, Silver, Hebbavu, Others	100	120	Surface	Rainfed	2531	1.20	Private Land
Holehundi	C Madegowda	2533	Manually	133	3.10	1.24	Teak, Silver, Hebbavu, Others	100	124	Surface	Rainfed	2532	1.24	Private Land
Holehundi	K Cheluvachari	2534	Manually	173	0.20	0.08	Teak, Silver, Hebbavu, Others	100	8	Surface	Rainfed	2533	0.08	Private Land
Holehundi	K Govindaraju	2535	Manually	173	0.21	0.08	Teak, Silver, Hebbavu, Others	100	8	Surface	Rainfed	2534	0.08	Private Land
Holehundi	Kendagannaswamy	2536	Manually	173	1.04	0.42	Teak, Silver, Hebbavu, Others	100	42	Surface	Rainfed	2535	0.42	Private Land
Holehundi	Javaralah	2537	Manually	176/2	0.18	0.07	Teak, Silver, Hebbavu, Others	100	7	Surface	Rainfed	2536	0.07	Private Land
Holehundi	Venkatamma	2538	Manually	180/2	0.11	0.04	Teak, Silver, Hebbavu, Others	100	4	Surface	Rainfed	2537	0.04	Private Land
Holehundi	M Rajakumar	2539	Manually	180/3	0.11	0.04	Teak, Silver, Hebbavu, Others	100	4	Surface	Rainfed	2538	0.04	Private Land
Holehundi	Karigowda	2540	Manually	180/7	0.22	0.09	Teak, Silver, Hebbavu, Others	100	9	Surface	Rainfed	2539	0.09	Private Land
Holehundi	B M Sundaradas	2541	Manually	145	2.00	0.80	Teak, Silver, Hebbavu, Others	100	80	Surface	Rainfed	2540	0.80	Private Land
Holehundi	B V Shivarudraiah	2542	Manually	135/1	0.38	0.15	Teak, Silver, Hebbavu, Others	100	15	Surface	Rainfed	2541	0.15	Private Land
Holehundi	Prabhavathammav Laikshanna	2543	Manually	135/3	0.12	0.05	Teak, Silver, Hebbavu, Others	100	5	Surface	Rainfed	2542	0.05	Private Land
Holehundi	Ashwini H N	2544	Manually	137/1	0.50	0.20	Teak, Silver, Hebbavu, Others	100	20	Surface	Rainfed	2543	0.20	Private Land
Holehundi	Nanjegowda	2545	Manually	137/2	0.39	0.16	Teak, Silver, Hebbavu, Others	100	16	Surface	Rainfed	2544	0.16	Private Land
Holehundi	Jyothi	2546	Manually	137/3	0.20	0.08	Teak, Silver, Hebbavu, Others	100	8	Surface	Rainfed	2545	0.08	Private Land
Holehundi	Shanmugasundar	2547	Manually	130	1.02	0.41	Teak, Silver, Hebbavu, Others	100	41	Surface	Rainfed	2546	0.41	Private Land
Holehundi	Rajamma	2548	Manually	129/1	0.22	0.09	Teak, Silver, Hebbavu, Others	100	9	Surface	Rainfed	2547	0.09	Private Land
Holehundi	Meenkashi	2549	Manually	129/1	0.21	0.08	Teak, Silver, Hebbavu, Others	100	8	Surface	Rainfed	2548	0.08	Private Land
Holehundi	P Nagegowda	2550	Manually	129/5	0.26	0.10	Teak, Silver, Hebbavu, Others	100	10	Surface	Rainfed	2549	0.10	Private Land
Holehundi	Subbegowda	2551	Manually	127	0.20	0.08	Teak, Silver, Hebbavu, Others	100	8	Surface	Rainfed	2550	0.08	Private Land
Holehundi	Ratnamma	2552	Manually	127	0.30	0.12	Teak, Silver, Hebbavu, Others	100	12	Surface	Rainfed	2551	0.12	Private Land
Holehundi	Subbegowda	2553	Manually	128	1.06	0.42	Teak, Silver, Hebbavu, Others	100	42	Surface	Rainfed	2552	0.42	Private Land
Holehundi	Mamatha B Ramesh	2554	Manually	122	0.25	0.10	Teak, Silver, Hebbavu, Others	100	10	Surface	Rainfed	2553	0.10	Private Land
Holehundi	K M Krishnamurthy	2555	Manually	141	0.25	0.10	Teak, Silver, Hebbavu, Others	100	10	Surface	Rainfed	2554	0.10	Private Land
Holehundi	Indrani S B	2556	Manually	144	0.40	0.16	Teak, Silver, Hebbavu, Others	100	16	Surface	Rainfed	2555	0.16	Private Land
Holehundi	Chennabasavegowda	2557	Manually	148/1	2.09	0.84	Teak, Silver, Hebbavu, Others	100	84	Surface	Rainfed	2556	0.84	Private Land
Holehundi	Shivannegowda	2558	Manually	149	1.35	0.54	Teak, Silver, Hebbavu, Others	100	54	Surface	Rainfed	2557	0.54	Private Land
Holehundi	Girigowda	2559	Manually	149	1.35	0.54	Teak, Silver, Hebbavu, Others	100	54	Surface	Rainfed	2558	0.54	Private Land
Holehundi	Madegowda	2560	Manually	149	1.01	0.40	Teak, Silver, Hebbavu, Others	100	40	Surface	Rainfed	2559	0.40	Private Land
Holehundi	M Rajakumar	2561	Manually	155/1A	0.40	0.16	Teak, Silver, Hebbavu, Others	100	16	Surface	Rainfed	2560	0.16	Private Land
Holehundi	M Muthukumar	2562	Manually	155/1C	0.16	0.06	Teak, Silver, Hebbavu, Others	100	6	Surface	Rainfed	2561	0.06	Private Land
Holehundi	D Rajanna	2563	Manually	155/2B	0.06	0.02	Teak, Silver, Hebbavu, Others	100	2	Surface	Rainfed	2562	0.02	Private Land
Holehundi	M N Puttalakshmani	2564	Manually	151/2	1.31	0.52	Teak, Silver, Hebbavu, Others	100	52	Surface	Rainfed	2563	0.52	Private Land
Holehundi	Sheenegowda	2565	Manually	151/4	1.17	0.47	Teak, Silver, Hebbavu, Others	100	47	Surface	Rainfed	2564	0.47	Private Land

Village Name	Farmer Name:	Farmer Code	Rate Type (Manually/Machinery)	Survey No:	Total Area (Ha.)	Proposed Area (Ha.)	Activity/Model/Plant/ Crop Name :	Number of Plants Per Ha	No. of plants	Method of Irrigation (Drip/Ring/Surface)	Source of Irrigation (Canal/Rainfed/Well)	Area as per Type Of Land (Ha.)		Ownership of Land (Community Land/Private Land/Other Land)
												Waste Land	Cultivable	
Holehundi	K Devaraje Urs	2566	Manually	151/5	1.14	0.46	Teak, Silver, Hebbvu, Others	100	46	Surface	Rainfed	2565	0.46	Private Land
Holehundi	K Shivaramgowda	2567	Manually	150/5	0.44	0.18	Teak, Silver, Hebbvu, Others	100	18	Surface	Rainfed	2566	0.18	Private Land
Iruvidi	Sundramma	2568	Manually	1/1	0.29	0.12	Teak, Silver, Hebbvu, Others	100	12	Surface	Rainfed	2567	0.12	Private Land
Iruvidi	Manohara S	2569	Manually	3/1	1.33	0.53	Teak, Silver, Hebbvu, Others	100	53	Surface	Rainfed	2568	0.53	Private Land
Iruvidi	Lingamma	2570	Manually	4	1.16	0.46	Teak, Silver, Hebbvu, Others	100	46	Surface	Rainfed	2569	0.46	Private Land
Iruvidi	C S Dharmendraprasad	2571	Manually	6/1	0.40	0.16	Teak, Silver, Hebbvu, Others	100	16	Surface	Rainfed	2570	0.16	Private Land
Iruvidi	Mahadevamma	2572	Manually	55/2	0.25	0.10	Teak, Silver, Hebbvu, Others	100	10	Surface	Rainfed	2571	0.10	Private Land
Iruvidi	Vijayalakshmi	2573	Manually	55	0.40	0.16	Teak, Silver, Hebbvu, Others	100	16	Surface	Rainfed	2572	0.16	Private Land
Iruvidi	Manjunatha	2574	Manually	51/1	0.13	0.05	Teak, Silver, Hebbvu, Others	100	5	Surface	Rainfed	2573	0.05	Private Land
Iruvidi	Mahadevamma	2575	Manually	50/1	0.24	0.10	Teak, Silver, Hebbvu, Others	100	10	Surface	Rainfed	2574	0.10	Private Land
Iruvidi	Nagegowda	2576	Manually	50/2	0.22	0.09	Teak, Silver, Hebbvu, Others	100	9	Surface	Rainfed	2575	0.09	Private Land
Iruvidi	Yashodhamma	2577	Manually	50/3	0.21	0.08	Teak, Silver, Hebbvu, Others	100	8	Surface	Rainfed	2576	0.08	Private Land
Iruvidi	Siddaramgowda	2578	Manually	49	0.21	0.08	Teak, Silver, Hebbvu, Others	100	8	Surface	Rainfed	2577	0.08	Private Land
Iruvidi	Doddamanamma	2579	Manually	48/1	0.22	0.09	Teak, Silver, Hebbvu, Others	100	9	Surface	Rainfed	2578	0.09	Private Land
Iruvidi	Kempamma	2580	Manually	10/1A	1.25	0.50	Teak, Silver, Hebbvu, Others	100	50	Surface	Rainfed	2579	0.50	Private Land
Iruvidi	Lingegowda	2581	Manually	10/1B	1.04	0.42	Teak, Silver, Hebbvu, Others	100	42	Surface	Rainfed	2580	0.42	Private Land
Iruvidi	Naganna	2582	Manually	10/2	0.14	0.06	Teak, Silver, Hebbvu, Others	100	6	Surface	Rainfed	2581	0.06	Private Land
Iruvidi	Maramma	2583	Manually	8/1	1.30	0.52	Teak, Silver, Hebbvu, Others	100	52	Surface	Rainfed	2582	0.52	Private Land
Iruvidi	Bhagyamma	2584	Manually	8/2	2.32	0.93	Teak, Silver, Hebbvu, Others	100	93	Surface	Rainfed	2583	0.93	Private Land
Iruvidi	Shambhulingegowda	2585	Manually	44/2	0.29	0.12	Teak, Silver, Hebbvu, Others	100	12	Surface	Rainfed	2584	0.12	Private Land
Iruvidi	Shankaregowda	2586	Manually	43/1	0.23	0.09	Teak, Silver, Hebbvu, Others	100	9	Surface	Rainfed	2585	0.09	Private Land
Iruvidi	Nanjundegowda	2587	Manually	38/1	0.27	0.11	Teak, Silver, Hebbvu, Others	100	11	Surface	Rainfed	2586	0.11	Private Land
Iruvidi	Subbamma	2588	Manually	38/2	0.09	0.04	Teak, Silver, Hebbvu, Others	100	4	Surface	Rainfed	2587	0.04	Private Land
Iruvidi	Devegowda	2589	Manually	38/3	0.07	0.03	Teak, Silver, Hebbvu, Others	100	3	Surface	Rainfed	2588	0.03	Private Land
Iruvidi	Nanjiappa C K	2590	Manually	39	0.18	0.07	Teak, Silver, Hebbvu, Others	100	7	Surface	Rainfed	2589	0.07	Private Land
Iruvidi	Subbamma	2591	Manually	34	0.23	0.09	Teak, Silver, Hebbvu, Others	100	9	Surface	Rainfed	2590	0.09	Private Land
Iruvidi	Devegowda	2592	Manually	34/2	0.24	0.10	Teak, Silver, Hebbvu, Others	100	10	Surface	Rainfed	2591	0.10	Private Land
Iruvidi	Lingamma	2593	Manually	36/2	1.08	0.43	Teak, Silver, Hebbvu, Others	100	43	Surface	Rainfed	2592	0.43	Private Land
Iruvidi	Puttaswamygowda	2594	Manually	35/1	0.24	0.10	Teak, Silver, Hebbvu, Others	100	10	Surface	Rainfed	2593	0.10	Private Land
Iruvidi	Kempegowda	2595	Manually	35/2	1.08	0.43	Teak, Silver, Hebbvu, Others	100	43	Surface	Rainfed	2594	0.43	Private Land
Iruvidi	Madegowda	2596	Manually	35/3	0.18	0.07	Teak, Silver, Hebbvu, Others	100	7	Surface	Rainfed	2595	0.07	Private Land
Iruvidi	Kempadevamma	2597	Manually	31/1	0.20	0.08	Teak, Silver, Hebbvu, Others	100	8	Surface	Rainfed	2596	0.08	Private Land
Iruvidi	Kushalakumari	2598	Manually	33/1	0.12	0.05	Teak, Silver, Hebbvu, Others	100	5	Surface	Rainfed	2597	0.05	Private Land
Iruvidi	Devamma	2599	Manually	33/2	0.30	0.12	Teak, Silver, Hebbvu, Others	100	12	Surface	Rainfed	2598	0.12	Private Land
Iruvidi	C P Jayakumar	2600	Manually	33/3	0.10	0.04	Teak, Silver, Hebbvu, Others	100	4	Surface	Rainfed	2599	0.04	Private Land
Iruvidi	C P Jagadish	2601	Manually	33/4	0.32	0.13	Teak, Silver, Hebbvu, Others	100	13	Surface	Rainfed	2600	0.13	Private Land
Iruvidi	Muddegowda	2602	Manually	11/1	0.27	0.11	Teak, Silver, Hebbvu, Others	100	11	Surface	Rainfed	2601	0.11	Private Land
Iruvidi	C B Venkateshetti	2603	Manually	11/2	1.32	0.53	Teak, Silver, Hebbvu, Others	100	53	Surface	Rainfed	2602	0.53	Private Land
Iruvidi	Basavaraju	2604	Manually	11/3	0.28	0.11	Teak, Silver, Hebbvu, Others	100	11	Surface	Rainfed	2603	0.11	Private Land
Iruvidi	Bhagyamma	2605	Manually	12	0.34	0.14	Teak, Silver, Hebbvu, Others	100	14	Surface	Rainfed	2604	0.14	Private Land
Iruvidi	Jyothi	2606	Manually	13/1	0.11	0.04	Teak, Silver, Hebbvu, Others	100	4	Surface	Rainfed	2605	0.04	Private Land
Iruvidi	Suma	2607	Manually	13/2	0.20	0.08	Teak, Silver, Hebbvu, Others	100	8	Surface	Rainfed	2606	0.08	Private Land
Iruvidi	Lingegowda	2608	Manually	14/1	0.20	0.08	Teak, Silver, Hebbvu, Others	100	8	Surface	Rainfed	2607	0.08	Private Land
Iruvidi	Devesh	2609	Manually	14/2	0.20	0.08	Teak, Silver, Hebbvu, Others	100	8	Surface	Rainfed	2608	0.08	Private Land
Iruvidi	Vasanthamma	2610	Manually	14/3	0.21	0.08	Teak, Silver, Hebbvu, Others	100	8	Surface	Rainfed	2609	0.08	Private Land
Iruvidi	Thammanna	2611	Manually	15/1	0.24	0.10	Teak, Silver, Hebbvu, Others	100	10	Surface	Rainfed	2610	0.10	Private Land
Iruvidi	Devegowda Marigowda	2612	Manually	15/2	0.25	0.10	Teak, Silver, Hebbvu, Others	100	10	Surface	Rainfed	2611	0.10	Private Land
Iruvidi	Rajeshwari P	2613	Manually	16/2	1.15	0.46	Teak, Silver, Hebbvu, Others	100	46	Surface	Rainfed	2612	0.46	Private Land
Iruvidi	H P Sriramachandra	2614	Manually	32	1.04	0.42	Teak, Silver, Hebbvu, Others	100	42	Surface	Rainfed	2613	0.42	Private Land
Iruvidi	Basavegowda	2615	Manually	21	0.18	0.07	Teak, Silver, Hebbvu, Others	100	7	Surface	Rainfed	2614	0.07	Private Land
Iruvidi	Doddegowda	2616	Manually	20	1.39	0.56	Teak, Silver, Hebbvu, Others	100	56	Surface	Rainfed	2615	0.56	Private Land
Iruvidi	Kamalamma	2617	Manually	18/1	0.20	0.08	Teak, Silver, Hebbvu, Others	100	8	Surface	Rainfed	2616	0.08	Private Land
Iruvidi	Devegowda	2618	Manually	18/2	0.15	0.06	Teak, Silver, Hebbvu, Others	100	6	Surface	Rainfed	2617	0.06	Private Land
Iruvidi	Kamalamma	2619	Manually	30/1	1.00	0.40	Teak, Silver, Hebbvu, Others	100	40	Surface	Rainfed	2618	0.40	Private Land
Iruvidi	Puttegowda	2620	Manually	28	2.04	0.82	Teak, Silver, Hebbvu, Others	100	82	Surface	Rainfed	2619	0.82	Private Land
Iruvidi	N Gopala	2621	Manually	28	3.05	1.22	Teak, Silver, Hebbvu, Others	100	122	Surface	Rainfed	2620	1.22	Private Land
Iruvidi	Suresha	2622	Manually	28	1.00	0.40	Teak, Silver, Hebbvu, Others	100	40	Surface	Rainfed	2621	0.40	Private Land
Iruvidi	N Gopala	2623	Manually	27/1	0.16	0.06	Teak, Silver, Hebbvu, Others	100	6	Surface	Rainfed	2622	0.06	Private Land
Iruvidi	Govindachari	2624	Manually	27/2	0.25	0.10	Teak, Silver, Hebbvu, Others	100	10	Surface	Rainfed	2623	0.10	Private Land
Iruvidi	Rachamma	2625	Manually	27/3	0.16	0.06	Teak, Silver, Hebbvu, Others	100	6	Surface	Rainfed	2624	0.06	Private Land
Iruvidi	Basavashetty	2626	Manually	27/4	1.30	0.52	Teak, Silver, Hebbvu, Others	100	52	Surface	Rainfed	2625	0.52	Private Land
Iruvidi	Jayaramu	2627	Manually	27/5	0.20	0.08	Teak, Silver, Hebbvu, Others	100	8	Surface	Rainfed	2626	0.08	Private Land
Iruvidi	Vasanthamma	2628	Manually	27/6	1.30	0.52	Teak, Silver, Hebbvu, Others	100	52	Surface	Rainfed	2627	0.52	Private Land
Iruvidi	Somachari	2629	Manually	27/7	0.26	0.10	Teak, Silver, Hebbvu, Others	100	10	Surface	Rainfed	2628	0.10	Private Land
Iruvidi	Kamalamma	2630	Manually	23/1	1.00	0.40	Teak, Silver, Hebbvu, Others	100	40	Surface	Rainfed	2629	0.40	Private Land

Village Name	Farmer Name:	Farmer Code	Rate Type (Manually/Machinery)	Survey No:	Total Area (Ha.)	Proposed Area (Ha.)	Activity/Model/Plant/Crop Name :	Number of Plants Per Ha	No. of plants	Method of Irrigation (Drip/Ring/Surface)	Source of Irrigation (Canal/Rainfed/Well)	Area as per Type Of Land (Ha.)		Ownership of Land (Community Land/Private Land/Other Land)
												Waste Land	Cultivable	
Iruvidi	Nanjundaiah	2631	Manually	23/2	0.11	0.04	Teak, Silver, Hebbvu, Others	100	4	Surface	Rainfed	2630	0.04	Private Land
Iruvidi	Nanjundaiah	2632	Manually	23/3	1.00	0.40	Teak, Silver, Hebbvu, Others	100	40	Surface	Rainfed	2631	0.40	Private Land
Iruvidi	Prahalada K R	2633	Manually	24/1	1.25	0.50	Teak, Silver, Hebbvu, Others	100	50	Surface	Rainfed	2632	0.50	Private Land
Iruvidi	Prahalada K R	2634	Manually	25/1	0.31	0.12	Teak, Silver, Hebbvu, Others	100	12	Surface	Rainfed	2633	0.12	Private Land
Iruvidi	B S Rajendra	2635	Manually	25/2	0.17	0.07	Teak, Silver, Hebbvu, Others	100	7	Surface	Rainfed	2634	0.07	Private Land
Iruvidi	Shashikala	2636	Manually	25/3	1.00	0.40	Teak, Silver, Hebbvu, Others	100	40	Surface	Rainfed	2635	0.40	Private Land
Iruvidi	B S Rajendra	2637	Manually	25/4	0.26	0.10	Teak, Silver, Hebbvu, Others	100	10	Surface	Rainfed	2636	0.10	Private Land
Iruvidi	M A Nagendra	2638	Manually	26	0.32	0.13	Teak, Silver, Hebbvu, Others	100	13	Surface	Rainfed	2637	0.13	Private Land
Nayakanahundi	Kalawamy	2639	Manually	4	3.10	1.24	Teak, Silver, Hebbvu, Others	100	124	Surface	Rainfed	2638	1.24	Private Land
Nayakanahundi	Shivanna	2640	Manually	4/4	1.22	0.49	Teak, Silver, Hebbvu, Others	100	49	Surface	Rainfed	2639	0.49	Private Land
Nayakanahundi	Shivalingamma	2641	Manually	3/1	1.00	0.40	Teak, Silver, Hebbvu, Others	100	40	Surface	Rainfed	2640	0.40	Private Land
Nayakanahundi	Nagaraju	2642	Manually	5	4.03	1.61	Teak, Silver, Hebbvu, Others	100	161	Surface	Rainfed	2641	1.61	Private Land
Nayakanahundi	Bhagyamma	2643	Manually	6/1	2.23	0.89	Teak, Silver, Hebbvu, Others	100	89	Surface	Rainfed	2642	0.89	Private Land
Nayakanahundi	Gowamma	2644	Manually	6/2A	3.03	1.21	Teak, Silver, Hebbvu, Others	100	121	Surface	Rainfed	2643	1.21	Private Land
Nayakanahundi	Kalawamygowda	2645	Manually	6/2B	1.19	0.48	Teak, Silver, Hebbvu, Others	100	48	Surface	Rainfed	2644	0.48	Private Land
Nayakanahundi	Kalawamygowda	2646	Manually	6/3	2.23	0.89	Teak, Silver, Hebbvu, Others	100	89	Surface	Rainfed	2645	0.89	Private Land
Nayakanahundi	Bhagyamma	2647	Manually	6/4	1.19	0.48	Teak, Silver, Hebbvu, Others	100	48	Surface	Rainfed	2646	0.48	Private Land
Nayakanahundi	Parameshwaramma	2648	Manually	7	6.20	2.48	Teak, Silver, Hebbvu, Others	100	248	Surface	Rainfed	2647	2.48	Private Land
Nayakanahundi	Subbegowda	2649	Manually	2/1	2.16	0.86	Teak, Silver, Hebbvu, Others	100	86	Surface	Rainfed	2648	0.86	Private Land
Nayakanahundi	Mahadeva	2650	Manually	2/2	2.16	0.86	Teak, Silver, Hebbvu, Others	100	86	Surface	Rainfed	2649	0.86	Private Land
Nayakanahundi	L Mahendranath	2651	Manually	100	9.25	3.70	Teak, Silver, Hebbvu, Others	100	370	Surface	Rainfed	2650	3.70	Private Land
Nayakanahundi	Thandavamurthy	2652	Manually	99	5.33	2.13	Teak, Silver, Hebbvu, Others	100	213	Surface	Rainfed	2651	2.13	Private Land
Nayakanahundi	L Ananthkumar	2653	Manually	98/1	3.38	1.35	Teak, Silver, Hebbvu, Others	100	135	Surface	Rainfed	2652	1.35	Private Land
Nayakanahundi	Doddegowda	2654	Manually	77	7.20	2.88	Teak, Silver, Hebbvu, Others	100	288	Surface	Rainfed	2653	2.88	Private Land
Nayakanahundi	M Rajalakshmi	2655	Manually	9	10.23	4.09	Teak, Silver, Hebbvu, Others	100	409	Surface	Rainfed	2654	4.09	Private Land
Nayakanahundi	Shivanna	2656	Manually	11/1	1.05	0.42	Teak, Silver, Hebbvu, Others	100	42	Surface	Rainfed	2655	0.42	Private Land
Nayakanahundi	Sannegowda	2657	Manually	14/1	2.20	0.88	Teak, Silver, Hebbvu, Others	100	88	Surface	Rainfed	2656	0.88	Private Land
Nayakanahundi	Swamygowda	2658	Manually	15	1.15	0.46	Teak, Silver, Hebbvu, Others	100	46	Surface	Rainfed	2657	0.46	Private Land
Nayakanahundi	Vishvanatha G J	2659	Manually	16/1	1.11	0.44	Teak, Silver, Hebbvu, Others	100	44	Surface	Rainfed	2658	0.44	Private Land
Nayakanahundi	Jayaramu	2660	Manually	16/2	1.11	0.44	Teak, Silver, Hebbvu, Others	100	44	Surface	Rainfed	2659	0.44	Private Land
Nayakanahundi	Shanthakumari	2661	Manually	17/1	2.27	0.91	Teak, Silver, Hebbvu, Others	100	91	Surface	Rainfed	2660	0.91	Private Land
Nayakanahundi	Kishore N	2662	Manually	17/2	2.26	0.90	Teak, Silver, Hebbvu, Others	100	90	Surface	Rainfed	2661	0.90	Private Land
Nayakanahundi	M K Shivanna	2663	Manually	25	2.00	0.80	Teak, Silver, Hebbvu, Others	100	80	Surface	Rainfed	2662	0.80	Private Land
Nayakanahundi	Naganayaka	2664	Manually	25	5.00	2.00	Teak, Silver, Hebbvu, Others	100	200	Surface	Rainfed	2663	2.00	Private Land
Nayakanahundi	Mudalagirishetty	2665	Manually	26/1	7.03	2.81	Teak, Silver, Hebbvu, Others	100	281	Surface	Rainfed	2664	2.81	Private Land
Nayakanahundi	Siddaramegowda	2666	Manually	26/2	3.17	1.27	Teak, Silver, Hebbvu, Others	100	127	Surface	Rainfed	2665	1.27	Private Land
Nayakanahundi	Kempulingamma	2667	Manually	28/1	2.23	0.89	Teak, Silver, Hebbvu, Others	100	89	Surface	Rainfed	2666	0.89	Private Land
Nayakanahundi	Kempamma	2668	Manually	28/2	2.23	0.89	Teak, Silver, Hebbvu, Others	100	89	Surface	Rainfed	2667	0.89	Private Land
Karigala	Swamygowda	2669	Manually	84/1	0.12	0.05	Teak, Silver, Hebbvu, Others	100	5	Surface	Rainfed	2668	0.05	Private Land
Karigala	Nanjegowda	2670	Manually	84/2	0.24	0.10	Teak, Silver, Hebbvu, Others	100	10	Surface	Rainfed	2669	0.10	Private Land
Karigala	Boramalliah	2671	Manually	84/3	0.06	0.02	Teak, Silver, Hebbvu, Others	100	2	Surface	Rainfed	2670	0.02	Private Land
Karigala	Sannahdegowda	2672	Manually	84/4	0.20	0.08	Teak, Silver, Hebbvu, Others	100	8	Surface	Rainfed	2671	0.08	Private Land
Karigala	Lakshamma	2673	Manually	84/6	0.34	0.14	Teak, Silver, Hebbvu, Others	100	14	Surface	Rainfed	2672	0.14	Private Land
Karigala	Lakshamma	2674	Manually	84/7	0.30	0.12	Teak, Silver, Hebbvu, Others	100	12	Surface	Rainfed	2673	0.12	Private Land
Karigala	Nagesh	2675	Manually	84/8	1.29	0.52	Teak, Silver, Hebbvu, Others	100	52	Surface	Rainfed	2674	0.52	Private Land
Karigala	Nagesh	2676	Manually	84/9	0.09	0.04	Teak, Silver, Hebbvu, Others	100	4	Surface	Rainfed	2675	0.04	Private Land
Karigala	Channegowda	2677	Manually	407/2	4.08	1.63	Teak, Silver, Hebbvu, Others	100	163	Surface	Rainfed	2676	1.63	Private Land
Karigala	Puttathayamma	2678	Manually	407/3	0.35	0.14	Teak, Silver, Hebbvu, Others	100	14	Surface	Rainfed	2677	0.14	Private Land
Karigala	Puttathayamma	2679	Manually	409/3	0.35	0.14	Teak, Silver, Hebbvu, Others	100	14	Surface	Rainfed	2678	0.14	Private Land
Karigala	Sannahdegowda	2680	Manually	412/1	2.00	0.80	Teak, Silver, Hebbvu, Others	100	80	Surface	Rainfed	2679	0.80	Private Land
Karigala	N Shivappa	2681	Manually	412/2	3.07	1.23	Teak, Silver, Hebbvu, Others	100	123	Surface	Rainfed	2680	1.23	Private Land
Karigala	Ameer Ahamed	2682	Manually	412/3	3.00	1.20	Teak, Silver, Hebbvu, Others	100	120	Surface	Rainfed	2681	1.20	Private Land
Karigala	Devamma	2683	Manually	414	1.16	0.46	Teak, Silver, Hebbvu, Others	100	46	Surface	Rainfed	2682	0.46	Private Land
Karigala	Puttamma	2684	Manually	414	0.10	0.04	Teak, Silver, Hebbvu, Others	100	4	Surface	Rainfed	2683	0.04	Private Land
Karigala	Sannavenkatamma	2685	Manually	414	0.10	0.04	Teak, Silver, Hebbvu, Others	100	4	Surface	Rainfed	2684	0.04	Private Land
Karigala	Devamma	2686	Manually	415/1	2.02	0.81	Teak, Silver, Hebbvu, Others	100	81	Surface	Rainfed	2685	0.81	Private Land
Karigala	Thimmamma	2687	Manually	415/2	1.36	0.54	Teak, Silver, Hebbvu, Others	100	54	Surface	Rainfed	2686	0.54	Private Land
Karigala	Kalidindi Bhaskarraju	2688	Manually	415/3	0.06	0.02	Teak, Silver, Hebbvu, Others	100	2	Surface	Rainfed	2687	0.02	Private Land
Karigala	Gangamma	2689	Manually	406/1A	1.15	0.46	Teak, Silver, Hebbvu, Others	100	46	Surface	Rainfed	2688	0.46	Private Land
Karigala	Puttathayamma	2690	Manually	406/1B	1.00	0.40	Teak, Silver, Hebbvu, Others	100	40	Surface	Rainfed	2689	0.40	Private Land
Karigala	Puttaraju C	2691	Manually	405	3.37	1.35	Teak, Silver, Hebbvu, Others	100	135	Surface	Rainfed	2690	1.35	Private Land
Karigala	Lakshamma	2692	Manually	404/1	5.00	2.00	Teak, Silver, Hebbvu, Others	100	200	Surface	Rainfed	2691	2.00	Private Land
Karigala	Kempamma	2693	Manually	403/1	2.28	0.91	Teak, Silver, Hebbvu, Others	100	91	Surface	Rainfed	2692	0.91	Private Land
Karigala	Kalidindi Bhaskarraju	2694	Manually	403/2	0.09	0.04	Teak, Silver, Hebbvu, Others	100	4	Surface	Rainfed	2693	0.04	Private Land
Karigala	Puttaraju C	2695	Manually	430	1.26	0.50	Teak, Silver, Hebbvu, Others	100	50	Surface	Rainfed	2694	0.50	Private Land
Karigala	Cheluvanayaka	2696	Manually	398/1	1.32	0.53	Teak, Silver, Hebbvu, Others	100	53	Surface	Rainfed	2695	0.53	Private Land
Karigala	Nagamma	2697	Manually	398/1	1.32	0.53	Teak, Silver, Hebbvu, Others	100	53	Surface	Rainfed	2696	0.53	Private Land

Village Name	Farmer Name:	Farmer Code	Rate Type (Manually/Machinery)	Survey No:	Total Area (Ha.)	Proposed Area (Ha.)	Activity/Model/Plant/ Crop Name :	Number of Plants Per Ha	No. of plants	Method of Irrigation (Drip/Ring/Surface)	Source of Irrigation (Canal/Rainfed/Well)	Area as per Type Of Land (Ha.)		Ownership of Land (Community Land/Private Land/Other Land)
												Waste Land	Cultivable	
Karigala	Puttamma	2698	Manually	393/1	0.07	0.03	Teak, Silver, Hebbvenu, Others	100	3	Surface	Rainfed	2697	0.03	Private Land
Karigala	Ganqadharamurthy	2699	Manually	393/1	1.04	0.42	Teak, Silver, Hebbvenu, Others	100	42	Surface	Rainfed	2698	0.42	Private Land
Karigala	Madappa	2700	Manually	393/2	1.28	0.51	Teak, Silver, Hebbvenu, Others	100	51	Surface	Rainfed	2699	0.51	Private Land
Karigala	Somanna	2701	Manually	393/4	0.28	0.11	Teak, Silver, Hebbvenu, Others	100	11	Surface	Rainfed	2700	0.11	Private Land
Karigala	Siddappa	2702	Manually	393/5	0.28	0.11	Teak, Silver, Hebbvenu, Others	100	11	Surface	Rainfed	2701	0.11	Private Land
Karigala	Thimmamma	2703	Manually	393/6	1.00	0.40	Teak, Silver, Hebbvenu, Others	100	40	Surface	Rainfed	2702	0.40	Private Land
Karigala	Jayasheela	2704	Manually	394	5.12	2.05	Teak, Silver, Hebbvenu, Others	100	205	Surface	Rainfed	2703	2.05	Private Land
Karigala	Rajamma	2705	Manually	392/1	2.28	0.91	Teak, Silver, Hebbvenu, Others	100	91	Surface	Rainfed	2704	0.91	Private Land
Karigala	Siddappa	2706	Manually	393/2	1.00	0.40	Teak, Silver, Hebbvenu, Others	100	40	Surface	Rainfed	2705	0.40	Private Land
Karigala	Kumara	2707	Manually	390	2.34	0.94	Teak, Silver, Hebbvenu, Others	100	94	Surface	Rainfed	2706	0.94	Private Land
Karigala	Thimmanayaka	2708	Manually	396/1	2.17	0.87	Teak, Silver, Hebbvenu, Others	100	87	Surface	Rainfed	2707	0.87	Private Land
Karigala	Mahadevamma	2709	Manually	396/2	2.33	0.93	Teak, Silver, Hebbvenu, Others	100	93	Surface	Rainfed	2708	0.93	Private Land
Karigala	Ashwini S	2710	Manually	396/3	1.35	0.54	Teak, Silver, Hebbvenu, Others	100	54	Surface	Rainfed	2709	0.54	Private Land
Karigala	Thimmanayaka	2711	Manually	396/4	0.16	0.06	Teak, Silver, Hebbvenu, Others	100	6	Surface	Rainfed	2710	0.06	Private Land
Karigala	Ashwini S	2712	Manually	397/3	0.17	0.07	Teak, Silver, Hebbvenu, Others	100	7	Surface	Rainfed	2711	0.07	Private Land
Karigala	Sarojamma	2713	Manually	379	2.35	0.94	Teak, Silver, Hebbvenu, Others	100	94	Surface	Rainfed	2712	0.94	Private Land
Karigala	Purushothamma	2714	Manually	387/1	5.11	2.04	Teak, Silver, Hebbvenu, Others	100	204	Surface	Rainfed	2713	2.04	Private Land
Karigala	Faridhabhanu	2715	Manually	387/2	0.28	0.11	Teak, Silver, Hebbvenu, Others	100	11	Surface	Rainfed	2714	0.11	Private Land
Karigala	Kumara	2716	Manually	389	1.36	0.54	Teak, Silver, Hebbvenu, Others	100	54	Surface	Rainfed	2715	0.54	Private Land
Karigala	A Siddappa	2717	Manually	381/1	2.03	0.81	Teak, Silver, Hebbvenu, Others	100	81	Surface	Rainfed	2716	0.81	Private Land
Karigala	Appajyappa	2718	Manually	381/2	2.33	0.93	Teak, Silver, Hebbvenu, Others	100	93	Surface	Rainfed	2717	0.93	Private Land
Karigala	Leelanaqabhushan	2719	Manually	382	4.37	1.75	Teak, Silver, Hebbvenu, Others	100	175	Surface	Rainfed	2718	1.75	Private Land
Karigala	Chikkamma	2720	Manually	383/1	0.22	0.09	Teak, Silver, Hebbvenu, Others	100	9	Surface	Rainfed	2719	0.09	Private Land
Karigala	Shivamallamma	2721	Manually	383/2	0.20	0.08	Teak, Silver, Hebbvenu, Others	100	8	Surface	Rainfed	2720	0.08	Private Land
Karigala	Devanayaka	2722	Manually	383/4	1.20	0.48	Teak, Silver, Hebbvenu, Others	100	48	Surface	Rainfed	2721	0.48	Private Land
Karigala	Papanayaka	2723	Manually	383/5	1.00	0.40	Teak, Silver, Hebbvenu, Others	100	40	Surface	Rainfed	2722	0.40	Private Land
Karigala	Thayamma	2724	Manually	383/5	1.00	0.40	Teak, Silver, Hebbvenu, Others	100	40	Surface	Rainfed	2723	0.40	Private Land
Karigala	Siddappa	2725	Manually	384	1.32	0.53	Teak, Silver, Hebbvenu, Others	100	53	Surface	Rainfed	2724	0.53	Private Land
Karigala	H N Ramamurthy	2726	Manually	385/1	2.01	0.80	Teak, Silver, Hebbvenu, Others	100	80	Surface	Rainfed	2725	0.80	Private Land
Karigala	Padmakumari	2727	Manually	385/2	2.01	0.80	Teak, Silver, Hebbvenu, Others	100	80	Surface	Rainfed	2726	0.80	Private Land
Karigala	H N Ramamurthy	2728	Manually	349/1	2.01	0.80	Teak, Silver, Hebbvenu, Others	100	80	Surface	Rainfed	2727	0.80	Private Land
Karigala	Padmakumari	2729	Manually	349/2	2.01	0.80	Teak, Silver, Hebbvenu, Others	100	80	Surface	Rainfed	2728	0.80	Private Land
Karigala	H B Jaganath	2730	Manually	348	1.38	0.55	Teak, Silver, Hebbvenu, Others	100	55	Surface	Rainfed	2729	0.55	Private Land
Karigala	Roja Merisiwkar	2731	Manually	350/2	2.19	0.88	Teak, Silver, Hebbvenu, Others	100	88	Surface	Rainfed	2730	0.88	Private Land
Karigala	Nandakumar	2732	Manually	350/3	1.21	0.48	Teak, Silver, Hebbvenu, Others	100	48	Surface	Rainfed	2731	0.48	Private Land
Karigala	Ratnamma	2733	Manually	351/1	0.36	0.14	Teak, Silver, Hebbvenu, Others	100	14	Surface	Rainfed	2732	0.14	Private Land
Karigala	Vanajakshamma	2734	Manually	351/2	2.13	0.85	Teak, Silver, Hebbvenu, Others	100	85	Surface	Rainfed	2733	0.85	Private Land
Karigala	Lokesh M S	2735	Manually	352/1	3.07	1.23	Teak, Silver, Hebbvenu, Others	100	123	Surface	Rainfed	2734	1.23	Private Land
Karigala	Shobha	2736	Manually	352/2	1.00	0.40	Teak, Silver, Hebbvenu, Others	100	40	Surface	Rainfed	2735	0.40	Private Land
Karigala	Vasantha	2737	Manually	352/11	1.00	0.40	Teak, Silver, Hebbvenu, Others	100	40	Surface	Rainfed	2736	0.40	Private Land
Karigala	Renuka	2738	Manually	352/13	1.00	0.40	Teak, Silver, Hebbvenu, Others	100	40	Surface	Rainfed	2737	0.40	Private Land
Karigala	Devamma	2739	Manually	352/14	1.00	0.40	Teak, Silver, Hebbvenu, Others	100	40	Surface	Rainfed	2738	0.40	Private Land
Karigala	Devamani	2740	Manually	352/15	1.00	0.40	Teak, Silver, Hebbvenu, Others	100	40	Surface	Rainfed	2739	0.40	Private Land
Karigala	H N Ramamurthy	2741	Manually	356	0.07	0.03	Teak, Silver, Hebbvenu, Others	100	3	Surface	Rainfed	2740	0.03	Private Land
Karigala	A Siddappa	2742	Manually	357	4.32	1.73	Teak, Silver, Hebbvenu, Others	100	173	Surface	Rainfed	2741	1.73	Private Land
Karigala	Puttamma	2743	Manually	355/1	1.12	0.45	Teak, Silver, Hebbvenu, Others	100	45	Surface	Rainfed	2742	0.45	Private Land
Karigala	Raghava D S	2744	Manually	355/2	2.00	0.80	Teak, Silver, Hebbvenu, Others	100	80	Surface	Rainfed	2743	0.80	Private Land
Karigala	Cheluvanayaka	2745	Manually	354	1.15	0.46	Teak, Silver, Hebbvenu, Others	100	46	Surface	Rainfed	2744	0.46	Private Land
Karigala	Leelanaqabhushan	2746	Manually	361	1.11	0.44	Teak, Silver, Hebbvenu, Others	100	44	Surface	Rainfed	2745	0.44	Private Land
Karigala	R Mahadevu	2747	Manually	362	0.12	0.05	Teak, Silver, Hebbvenu, Others	100	5	Surface	Rainfed	2746	0.05	Private Land
Karigala	Rajamma	2748	Manually	347/1	0.27	0.11	Teak, Silver, Hebbvenu, Others	100	11	Surface	Rainfed	2747	0.11	Private Land
Karigala	Jayamma	2749	Manually	347/2	0.21	0.08	Teak, Silver, Hebbvenu, Others	100	8	Surface	Rainfed	2748	0.08	Private Land
Karigala	Palaniswamy	2750	Manually	346/1, 346/4	1.20	0.48	Teak, Silver, Hebbvenu, Others	100	48	Surface	Rainfed	2749	0.48	Private Land
Karigala	Puttasiddamma	2751	Manually	346/2	0.20	0.08	Teak, Silver, Hebbvenu, Others	100	8	Surface	Rainfed	2750	0.08	Private Land
Karigala	Mahadevamma	2752	Manually	346/5	0.09	0.04	Teak, Silver, Hebbvenu, Others	100	4	Surface	Rainfed	2751	0.04	Private Land
Karigala	Shobha	2753	Manually	352/2	0.20	0.08	Teak, Silver, Hebbvenu, Others	100	8	Surface	Rainfed	2752	0.08	Private Land
Karigala	Vasantha	2754	Manually	352/11	0.40	0.16	Teak, Silver, Hebbvenu, Others	100	16	Surface	Rainfed	2753	0.16	Private Land
Karigala	Sarojamma	2755	Manually	352/12	0.40	0.16	Teak, Silver, Hebbvenu, Others	100	16	Surface	Rainfed	2754	0.16	Private Land
Karigala	Renuka	2756	Manually	352/13	0.40	0.16	Teak, Silver, Hebbvenu, Others	100	16	Surface	Rainfed	2755	0.16	Private Land
Karigala	Devamma	2757	Manually	352/14	1.00	0.40	Teak, Silver, Hebbvenu, Others	100	40	Surface	Rainfed	2756	0.40	Private Land
Karigala	R Mahadevu	2758	Manually	363	0.14	0.06	Teak, Silver, Hebbvenu, Others	100	6	Surface	Rainfed	2757	0.06	Private Land
Karigala	A Shanthakumar	2759	Manually	364/1	0.31	0.12	Teak, Silver, Hebbvenu, Others	100	12	Surface	Rainfed	2758	0.12	Private Land
Karigala	Chandrashekhara	2760	Manually	364/2	0.20	0.08	Teak, Silver, Hebbvenu, Others	100	8	Surface	Rainfed	2759	0.08	Private Land
Karigala	Venkatamma	2761	Manually	334/1	0.33	0.13	Teak, Silver, Hebbvenu, Others	100	13	Surface	Rainfed	2760	0.13	Private Land
Karigala	A Kendagannaswamy	2762	Manually	334/2	0.41	0.16	Teak, Silver, Hebbvenu, Others	100	16	Surface	Rainfed	2761	0.16	Private Land

Village Name	Farmer Name:	Farmer Code	Rate Type (Manually/Machinery)	Survey No:	Total Area (Ha.)	Proposed Area (Ha.)	Activity/Model/Plant/ Crop Name :	Number of Plants Per Ha	No. of plants	Method of Irrigation (Drip/Ring/Surface)	Source of Irrigation (Canal/Rainfed/Well)	Area as per Type Of Land (Ha.)		Ownership of Land (Community Land/Private Land/Other Land)
												Waste Land	Cultivable	
Karigala	A Shanthakumar	2763	Manually	334/3	0.14	0.06	Teak, Silver, Hebbvu, Others	100	6	Surface	Rainfed	2762	0.06	Private Land
Karigala	Kantharaju H M	2764	Manually	334/5	0.33	0.13	Teak, Silver, Hebbvu, Others	100	13	Surface	Rainfed	2763	0.13	Private Land
Karigala	Mahadevamamma	2765	Manually	345/1	0.10	0.04	Teak, Silver, Hebbvu, Others	100	4	Surface	Rainfed	2764	0.04	Private Land
Karigala	Avinash	2766	Manually	345/2	0.12	0.05	Teak, Silver, Hebbvu, Others	100	5	Surface	Rainfed	2765	0.05	Private Land
Karigala	Devamma	2767	Manually	345/3	0.20	0.08	Teak, Silver, Hebbvu, Others	100	8	Surface	Rainfed	2766	0.08	Private Land
Karigala	A Shanthakumar	2768	Manually	344/1	0.32	0.13	Teak, Silver, Hebbvu, Others	100	13	Surface	Rainfed	2767	0.13	Private Land
Karigala	Avinash	2769	Manually	344/2	0.30	0.12	Teak, Silver, Hebbvu, Others	100	12	Surface	Rainfed	2768	0.12	Private Land
Karigala	Nandakumar	2770	Manually	341	0.60	0.24	Teak, Silver, Hebbvu, Others	100	24	Surface	Rainfed	2769	0.24	Private Land
Karigala	Kalegowda	2771	Manually	340/1	0.40	0.16	Teak, Silver, Hebbvu, Others	100	16	Surface	Rainfed	2770	0.16	Private Land
Karigala	Madegowda	2772	Manually	340/2	0.19	0.08	Teak, Silver, Hebbvu, Others	100	8	Surface	Rainfed	2771	0.08	Private Land
Karigala	Vishwas	2773	Manually	342/1	0.20	0.08	Teak, Silver, Hebbvu, Others	100	8	Surface	Rainfed	2772	0.08	Private Land
Karigala	Madegowda	2774	Manually	342/2	0.20	0.08	Teak, Silver, Hebbvu, Others	100	8	Surface	Rainfed	2773	0.08	Private Land
Karigala	Kalegowda	2775	Manually	342/3	0.20	0.08	Teak, Silver, Hebbvu, Others	100	8	Surface	Rainfed	2774	0.08	Private Land
Karigala	Naganayaka	2776	Manually	336/1	0.14	0.06	Teak, Silver, Hebbvu, Others	100	6	Surface	Rainfed	2775	0.06	Private Land
Karigala	S Radha	2777	Manually	336/2	0.80	0.32	Teak, Silver, Hebbvu, Others	100	32	Surface	Rainfed	2776	0.32	Private Land
Karigala	Keshavamurthy V C	2778	Manually	336/3	1.00	0.40	Teak, Silver, Hebbvu, Others	100	40	Surface	Rainfed	2777	0.40	Private Land
Karigala	Sunayarao	2779	Manually	336/4	0.38	0.15	Teak, Silver, Hebbvu, Others	100	15	Surface	Rainfed	2778	0.15	Private Land
Karigala	S Radha	2780	Manually	336/2	1.00	0.40	Teak, Silver, Hebbvu, Others	100	40	Surface	Rainfed	2779	0.40	Private Land
Karigala	Doddaranganaayaka	2781	Manually	17/1	0.20	0.08	Teak, Silver, Hebbvu, Others	100	8	Surface	Rainfed	2780	0.08	Private Land
Moleyuru	Siddegowda	2782	Manually	153	0.25	0.10	Teak, Silver, Hebbvu, Others	100	10	Surface	Rainfed	2781	0.10	Private Land
Moleyuru	Nagendra	2783	Manually	158/1	0.12	0.05	Teak, Silver, Hebbvu, Others	100	5	Surface	Rainfed	2782	0.05	Private Land
Moleyuru	Nagamma	2784	Manually	158/2	0.34	0.14	Teak, Silver, Hebbvu, Others	100	14	Surface	Rainfed	2783	0.14	Private Land
Moleyuru	Puttathayamma	2785	Manually	158/5	0.40	0.16	Teak, Silver, Hebbvu, Others	100	16	Surface	Rainfed	2784	0.16	Private Land
Moleyuru	Chikkathammegowda	2786	Manually	163/1	0.84	0.34	Teak, Silver, Hebbvu, Others	100	34	Surface	Rainfed	2785	0.34	Private Land
Moleyuru	Karigowda	2787	Manually	163/2	1.00	0.40	Teak, Silver, Hebbvu, Others	100	40	Surface	Rainfed	2786	0.40	Private Land
Moleyuru	Nagaveni	2788	Manually	160/2	0.10	0.04	Teak, Silver, Hebbvu, Others	100	4	Surface	Rainfed	2787	0.04	Private Land
Moleyuru	Nagegowda	2789	Manually	160/9	0.35	0.14	Teak, Silver, Hebbvu, Others	100	14	Surface	Rainfed	2788	0.14	Private Land
Moleyuru	Shanthamma	2790	Manually	160/10	0.22	0.09	Teak, Silver, Hebbvu, Others	100	9	Surface	Rainfed	2789	0.09	Private Land
Moleyuru	Gowamma	2791	Manually	161/1	1.00	0.40	Teak, Silver, Hebbvu, Others	100	40	Surface	Rainfed	2790	0.40	Private Land
Moleyuru	Ratnamma	2792	Manually	161/5	2.00	0.80	Teak, Silver, Hebbvu, Others	100	80	Surface	Rainfed	2791	0.80	Private Land
Moleyuru	Pushpa	2793	Manually	161/6	1.00	0.40	Teak, Silver, Hebbvu, Others	100	40	Surface	Rainfed	2792	0.40	Private Land
Moleyuru	K Rajappa	2794	Manually	189/1	1.01	0.40	Teak, Silver, Hebbvu, Others	100	40	Surface	Rainfed	2793	0.40	Private Land
Moleyuru	Rajegowda	2795	Manually	189/2	1.17	0.47	Teak, Silver, Hebbvu, Others	100	47	Surface	Rainfed	2794	0.47	Private Land
Moleyuru	Vinodamurthy	2796	Manually	189/3	1.01	0.40	Teak, Silver, Hebbvu, Others	100	40	Surface	Rainfed	2795	0.40	Private Land
Moleyuru	Marisiddegowda	2797	Manually	190/2	0.15	0.06	Teak, Silver, Hebbvu, Others	100	6	Surface	Rainfed	2796	0.06	Private Land
Moleyuru	Maramma	2798	Manually	190/4	1.20	0.48	Teak, Silver, Hebbvu, Others	100	48	Surface	Rainfed	2797	0.48	Private Land
Moleyuru	Shivanna	2799	Manually	192/1	1.20	0.48	Teak, Silver, Hebbvu, Others	100	48	Surface	Rainfed	2798	0.48	Private Land
Moleyuru	Siddegowda	2800	Manually	193/1	0.06	0.02	Teak, Silver, Hebbvu, Others	100	2	Surface	Rainfed	2799	0.02	Private Land
Moleyuru	Marisiddegowda	2801	Manually	193/2	0.21	0.08	Teak, Silver, Hebbvu, Others	100	8	Surface	Rainfed	2800	0.08	Private Land
Moleyuru	Chennabasavaiah	2802	Manually	193/3	1.00	0.40	Teak, Silver, Hebbvu, Others	100	40	Surface	Rainfed	2801	0.40	Private Land
Moleyuru	Manjula	2803	Manually	193/4	0.20	0.08	Teak, Silver, Hebbvu, Others	100	8	Surface	Rainfed	2802	0.08	Private Land
Moleyuru	Maramma	2804	Manually	193/5	0.10	0.04	Teak, Silver, Hebbvu, Others	100	4	Surface	Rainfed	2803	0.04	Private Land
Moleyuru	Dyavanayaka	2805	Manually	195/3	2.00	0.80	Teak, Silver, Hebbvu, Others	100	80	Surface	Rainfed	2804	0.80	Private Land
Holehundi	Hullu Banni	2806	Manually	213	1.37	0.55	Teak, Silver, Hebbvu, Others	100	55	Surface	Rainfed	2805	0.55	Community Land
Holehundi	Kere	2807	Manually	216	20.00	8.00	Teak, Silver, Hebbvu, Others	100	800	Surface	Rainfed	2806	8.00	Community Land
Holehundi	Manadeshwara	2808	Manually	117/2	1.11	0.44	Teak, Silver, Hebbvu, Others	100	44	Surface	Rainfed	2807	0.44	Community Land
Karigala	Karabhu	2809	Manually	399	3.20	1.28	Teak, Silver, Hebbvu, Others	100	128	Surface	Rainfed	2808	1.28	Community Land
Karigala	Karabhu	2810	Manually	402	6.14	2.46	Teak, Silver, Hebbvu, Others	100	246	Surface	Rainfed	2809	2.46	Community Land
Ijjala	Govt Land	2811	Manually	18	1.48	0.59	Teak, Silver, Hebbvu, Others	100	59	Surface	Rainfed	2810	0.59	Community Land
Moleyuru	Banajabeelu	2812	Manually	194	0.95	0.38	Teak, Silver, Hebbvu, Others	100	38	Surface	Rainfed	2811	0.38	Community Land
Karigala	Devaraju	2813	Manually	173	0.80	0.32	Teak, Silver, Hebbvu, Others	100	32	Surface	Rainfed	2812	0.32	Private Land
Karigala	M Mallappa	2814	Manually	173/1	0.80	0.32	Teak, Silver, Hebbvu, Others	100	32	Surface	Rainfed	2813	0.32	Private Land
Karigala	Malligamma	2815	Manually	173/2	0.20	0.08	Teak, Silver, Hebbvu, Others	100	8	Surface	Rainfed	2814	0.08	Private Land
Karigala	Puttamma	2816	Manually	173/3	0.49	0.20	Teak, Silver, Hebbvu, Others	100	20	Surface	Rainfed	2815	0.20	Private Land
Karigala	Puttamma	2817	Manually	174/1	0.17	0.07	Teak, Silver, Hebbvu, Others	100	7	Surface	Rainfed	2816	0.07	Private Land
Karigala	Malligamma	2818	Manually	173/2	0.17	0.07	Teak, Silver, Hebbvu, Others	100	7	Surface	Rainfed	2817	0.07	Private Land
Karigala	Kendagannashetty	2819	Manually	175	0.53	0.21	Teak, Silver, Hebbvu, Others	100	21	Surface	Rainfed	2818	0.21	Private Land
Karigala	Puttathayamma	2820	Manually	176/1	0.38	0.15	Teak, Silver, Hebbvu, Others	100	15	Surface	Rainfed	2819	0.15	Private Land
Karigala	Puttaningamma	2821	Manually	176/2	0.38	0.15	Teak, Silver, Hebbvu, Others	100	15	Surface	Rainfed	2820	0.15	Private Land
Karigala	Chikkadevaiah	2822	Manually	177	0.92	0.37	Teak, Silver, Hebbvu, Others	100	37	Surface	Rainfed	2821	0.37	Private Land
Karigala	Basavaraju	2823	Manually	177	0.92	0.37	Teak, Silver, Hebbvu, Others	100	37	Surface	Rainfed	2822	0.37	Private Land
Karigala	Kalawamy	2824	Manually	177	0.92	0.37	Teak, Silver, Hebbvu, Others	100	37	Surface	Rainfed	2823	0.37	Private Land
Karigala	Maregowda	2825	Manually	178/1	0.47	0.19	Teak, Silver, Hebbvu, Others	100	19	Surface	Rainfed	2824	0.19	Private Land
Karigala	C R Raju	2826	Manually	178/2	0.55	0.22	Teak, Silver, Hebbvu, Others	100	22	Surface	Rainfed	2825	0.22	Private Land
Karigala	Suresh P	2827	Manually	179/1	0.25	0.10	Teak, Silver, Hebbvu, Others	100	10	Surface	Rainfed	2826	0.10	Private Land
Karigala	M S Shivaramo	2828	Manually	179/2	0.26	0.10	Teak, Silver, Hebbvu, Others	100	10	Surface	Rainfed	2827	0.10	Private Land

Village Name	Farmer Name:	Farmer Code	Rate Type (Manually/Machinery)	Survey No:	Total Area (Ha.)	Proposed Area (Ha.)	Activity/Model/Plant/ Crop Name :	Number of Plants Per Ha	No. of plants	Method of Irrigation (Drip/Ring/Surface)	Source of Irrigation (Canal/Rainfed/Well)	Area as per Type Of Land (Ha.)		Ownership of Land (Community Land/Private Land/Other Land)
												Waste Land	Cultivable	
Karigala	P Mallaikarjuna	2829	Manually	179/3	0.10	0.04	Teak, Silver, Hebbavu, Others	100	4	Surface	Rainfed	2828	0.04	Private Land
Karigala	C R Raju	2830	Manually	179/4	0.45	0.18	Teak, Silver, Hebbavu, Others	100	18	Surface	Rainfed	2829	0.18	Private Land
Karigala	Muddamma	2831	Manually	181/11	1.60	0.64	Teak, Silver, Hebbavu, Others	100	64	Surface	Rainfed	2830	0.64	Private Land
Karigala	Sannathayamma	2832	Manually	181/12	1.24	0.50	Teak, Silver, Hebbavu, Others	100	50	Surface	Rainfed	2831	0.50	Private Land
Karigala	Devamma	2833	Manually	181/13	1.60	0.64	Teak, Silver, Hebbavu, Others	100	64	Surface	Rainfed	2832	0.64	Private Land
Karigala	A Puttaswamy	2834	Manually	181/13	1.60	0.64	Teak, Silver, Hebbavu, Others	100	64	Surface	Rainfed	2833	0.64	Private Land
Karigala	Manchamma	2835	Manually	181/19	0.70	0.28	Teak, Silver, Hebbavu, Others	100	28	Surface	Rainfed	2834	0.28	Private Land
Karigala	P S Ushman Sharif	2836	Manually	181/5	1.60	0.64	Teak, Silver, Hebbavu, Others	100	64	Surface	Rainfed	2835	0.64	Private Land
Karigala	Siddamma	2837	Manually	181/6	1.20	0.48	Teak, Silver, Hebbavu, Others	100	48	Surface	Rainfed	2836	0.48	Private Land
Karigala	N T Basavarajamma	2838	Manually	181/6	3.20	1.28	Teak, Silver, Hebbavu, Others	100	128	Surface	Rainfed	2837	1.28	Private Land
Karigala	K N Channappa	2839	Manually	181/6	3.20	1.28	Teak, Silver, Hebbavu, Others	100	128	Surface	Rainfed	2838	1.28	Private Land
Karigala	K C Loksha	2840	Manually	181/6	3.20	1.28	Teak, Silver, Hebbavu, Others	100	128	Surface	Rainfed	2839	1.28	Private Land
Karigala	L Chandrashekaraiiah	2841	Manually	181/6	3.20	1.28	Teak, Silver, Hebbavu, Others	100	128	Surface	Rainfed	2840	1.28	Private Land
Karigala	L Chandrashekaraiiah	2842	Manually	181/8	3.20	1.28	Teak, Silver, Hebbavu, Others	100	128	Surface	Rainfed	2841	1.28	Private Land
Karigala	Sundramma	2843	Manually	181/8	3.20	1.28	Teak, Silver, Hebbavu, Others	100	128	Surface	Rainfed	2842	1.28	Private Land
Karigala	N T Basavarajamma	2844	Manually	181/8	3.20	1.28	Teak, Silver, Hebbavu, Others	100	128	Surface	Rainfed	2843	1.28	Private Land
Karigala	S Siddegowda	2845	Manually	181/8	0.91	0.36	Teak, Silver, Hebbavu, Others	100	36	Surface	Rainfed	2844	0.36	Private Land
Karigala	Devamma	2846	Manually	181	0.80	0.32	Teak, Silver, Hebbavu, Others	100	32	Surface	Rainfed	2845	0.32	Private Land
Karigala	J Mahadevamma	2847	Manually	181	0.80	0.32	Teak, Silver, Hebbavu, Others	100	32	Surface	Rainfed	2846	0.32	Private Land
Karigala	J Savitha	2848	Manually	181	0.80	0.32	Teak, Silver, Hebbavu, Others	100	32	Surface	Rainfed	2847	0.32	Private Land
Karigala	Chikkabasavaiah	2849	Manually	181	0.80	0.32	Teak, Silver, Hebbavu, Others	100	32	Surface	Rainfed	2848	0.32	Private Land
Karigala	Kariyamma	2850	Manually	181	0.80	0.32	Teak, Silver, Hebbavu, Others	100	32	Surface	Rainfed	2849	0.32	Private Land
Karigala	Mahammad Sharif	2851	Manually	181	1.60	0.64	Teak, Silver, Hebbavu, Others	100	64	Surface	Rainfed	2850	0.64	Private Land
Karigala	Chikka thimmamma	2852	Manually	181	1.60	0.64	Teak, Silver, Hebbavu, Others	100	64	Surface	Rainfed	2851	0.64	Private Land
Karigala	Maridevanayaka	2853	Manually	181	1.60	0.64	Teak, Silver, Hebbavu, Others	100	64	Surface	Rainfed	2852	0.64	Private Land
Karigala	Dollamma	2854	Manually	181	1.60	0.64	Teak, Silver, Hebbavu, Others	100	64	Surface	Rainfed	2853	0.64	Private Land
Karigala	Ninganayaka	2855	Manually	181	1.60	0.64	Teak, Silver, Hebbavu, Others	100	64	Surface	Rainfed	2854	0.64	Private Land
Karigala	Javaranyaka	2856	Manually	181	1.20	0.48	Teak, Silver, Hebbavu, Others	100	48	Surface	Rainfed	2855	0.48	Private Land
Karigala	Basavalingaiah	2857	Manually	181	0.80	0.32	Teak, Silver, Hebbavu, Others	100	32	Surface	Rainfed	2856	0.32	Private Land
Karigala	Shivamma	2858	Manually	181	0.40	0.16	Teak, Silver, Hebbavu, Others	100	16	Surface	Rainfed	2857	0.16	Private Land
Karigala	Devamma	2859	Manually	181	1.60	0.64	Teak, Silver, Hebbavu, Others	100	64	Surface	Rainfed	2858	0.64	Private Land
Karigala	Kempanayaka	2860	Manually	181	1.60	0.64	Teak, Silver, Hebbavu, Others	100	64	Surface	Rainfed	2859	0.64	Private Land
Karigala	Muddayya	2861	Manually	181	1.60	0.64	Teak, Silver, Hebbavu, Others	100	64	Surface	Rainfed	2860	0.64	Private Land
Karigala	Chikkanayaka	2862	Manually	181	1.60	0.64	Teak, Silver, Hebbavu, Others	100	64	Surface	Rainfed	2861	0.64	Private Land
Karigala	Ramanayaka	2863	Manually	181	1.20	0.48	Teak, Silver, Hebbavu, Others	100	48	Surface	Rainfed	2862	0.48	Private Land
Karigala	Channanayaka	2864	Manually	181	1.60	0.64	Teak, Silver, Hebbavu, Others	100	64	Surface	Rainfed	2863	0.64	Private Land
Karigala	Javaranyaka	2865	Manually	181	1.60	0.64	Teak, Silver, Hebbavu, Others	100	64	Surface	Rainfed	2864	0.64	Private Land
Karigala	Puttamma	2866	Manually	181	1.60	0.64	Teak, Silver, Hebbavu, Others	100	64	Surface	Rainfed	2865	0.64	Private Land
Karigala	Rajamma	2867	Manually	181	1.60	0.64	Teak, Silver, Hebbavu, Others	100	64	Surface	Rainfed	2866	0.64	Private Land
Karigala	Thopamma	2868	Manually	181	1.60	0.64	Teak, Silver, Hebbavu, Others	100	64	Surface	Rainfed	2867	0.64	Private Land
Karigala	Naganna	2869	Manually	181	1.60	0.64	Teak, Silver, Hebbavu, Others	100	64	Surface	Rainfed	2868	0.64	Private Land
Karigala	Chikkamma	2870	Manually	181	1.60	0.64	Teak, Silver, Hebbavu, Others	100	64	Surface	Rainfed	2869	0.64	Private Land
Karigala	Suma	2871	Manually	181	1.60	0.64	Teak, Silver, Hebbavu, Others	100	64	Surface	Rainfed	2870	0.64	Private Land
Karigala	Muddamaranayaka	2872	Manually	181	1.60	0.64	Teak, Silver, Hebbavu, Others	100	64	Surface	Rainfed	2871	0.64	Private Land
Karigala	Channamma	2873	Manually	181	1.60	0.64	Teak, Silver, Hebbavu, Others	100	64	Surface	Rainfed	2872	0.64	Private Land
Karigala	Nanjundanayaka	2874	Manually	181	1.60	0.64	Teak, Silver, Hebbavu, Others	100	64	Surface	Rainfed	2873	0.64	Private Land
Karigala	Nanjundanayaka	2875	Manually	181	1.60	0.64	Teak, Silver, Hebbavu, Others	100	64	Surface	Rainfed	2874	0.64	Private Land
Karigala	Saakamma	2876	Manually	181	1.60	0.64	Teak, Silver, Hebbavu, Others	100	64	Surface	Rainfed	2875	0.64	Private Land
Karigala	Chamma	2877	Manually	181	1.60	0.64	Teak, Silver, Hebbavu, Others	100	64	Surface	Rainfed	2876	0.64	Private Land
Karigala	Chikkamma	2878	Manually	181	1.60	0.64	Teak, Silver, Hebbavu, Others	100	64	Surface	Rainfed	2877	0.64	Private Land
Karigala	Shivananjanayaka	2879	Manually	181	1.60	0.64	Teak, Silver, Hebbavu, Others	100	64	Surface	Rainfed	2878	0.64	Private Land
Karigala	Maramma	2880	Manually	181	1.60	0.64	Teak, Silver, Hebbavu, Others	100	64	Surface	Rainfed	2879	0.64	Private Land
Karigala	Appalaih	2881	Manually	181	1.60	0.64	Teak, Silver, Hebbavu, Others	100	64	Surface	Rainfed	2880	0.64	Private Land
Karigala	Puttamma	2882	Manually	181	1.60	0.64	Teak, Silver, Hebbavu, Others	100	64	Surface	Rainfed	2881	0.64	Private Land
Karigala	Siddamma	2883	Manually	181	1.60	0.64	Teak, Silver, Hebbavu, Others	100	64	Surface	Rainfed	2882	0.64	Private Land
Karigala	Girija	2884	Manually	181	1.60	0.64	Teak, Silver, Hebbavu, Others	100	64	Surface	Rainfed	2883	0.64	Private Land
Karigala	Shivannanayaka k S	2885	Manually	181	1.60	0.64	Teak, Silver, Hebbavu, Others	100	64	Surface	Rainfed	2884	0.64	Private Land
Karigala	Kempamma	2886	Manually	181	1.60	0.64	Teak, Silver, Hebbavu, Others	100	64	Surface	Rainfed	2885	0.64	Private Land
Karigala	Sali beg Ahammad	2887	Manually	181	1.60	0.64	Teak, Silver, Hebbavu, Others	100	64	Surface	Rainfed	2886	0.64	Private Land
Karigala	Thimmabhovi	2888	Manually	181	1.60	0.64	Teak, Silver, Hebbavu, Others	100	64	Surface	Rainfed	2887	0.64	Private Land
Karigala	Ramabhovi	2889	Manually	181	1.60	0.64	Teak, Silver, Hebbavu, Others	100	64	Surface	Rainfed	2888	0.64	Private Land
Karigala	Siddabhovi	2890	Manually	181	1.60	0.64	Teak, Silver, Hebbavu, Others	100	64	Surface	Rainfed	2889	0.64	Private Land
Karigala	Siddanayaka	2891	Manually	181	1.20	0.48	Teak, Silver, Hebbavu, Others	100	48	Surface	Rainfed	2890	0.48	Private Land
Karigala	C Mallaiah	2892	Manually	181	1.60	0.64	Teak, Silver, Hebbavu, Others	100	64	Surface	Rainfed	2891	0.64	Private Land
Karigala	K T Cowdaiah	2893	Manually	181	1.60	0.64	Teak, Silver, Hebbavu, Others	100	64	Surface	Rainfed	2892	0.64	Private Land
Karigala	C Doddaiiah	2894	Manually	181	3.20	1.28	Teak, Silver, Hebbavu, Others	100	128	Surface	Rainfed	2893	1.28	Private Land
Karigala	Devamma	2895	Manually	181	3.20	1.28	Teak, Silver, Hebbavu, Others	100	128	Surface	Rainfed	2894	1.28	Private Land

Village Name	Farmer Name:	Farmer Code	Rate Type (Manually/Machinery)	Survey No:	Total Area (Ha.)	Proposed Area (Ha.)	Activity/Model/Plant/Crop Name :	Number of Plants Per Ha	No. of plants	Method of Irrigation (Drip/Ring/Surface)	Source of Irrigation (Canal/Rainfed/Well)	Area as per Type Of Land (Ha.)		Ownership of Land (Community Land/Private Land/Other Land)
												Waste Land	Cultivable	
Karigala	S Siddaiah	2896	Manually	181	3.20	1.28	Teak, Silver, Hebbvu, Others	100	128	Surface	Rainfed	2895	1.28	Private Land
Karigala	Javaraiiah	2897	Manually	181	3.20	1.28	Teak, Silver, Hebbvu, Others	100	128	Surface	Rainfed	2896	1.28	Private Land
Karigala	K S Kempanna	2898	Manually	181	3.20	1.28	Teak, Silver, Hebbvu, Others	100	128	Surface	Rainfed	2897	1.28	Private Land
Karigala	Puttabasamma	2899	Manually	181	3.20	1.28	Teak, Silver, Hebbvu, Others	100	128	Surface	Rainfed	2898	1.28	Private Land
Karigala	Srikantaswamy	2900	Manually	181	1.20	0.48	Teak, Silver, Hebbvu, Others	100	48	Surface	Rainfed	2899	0.48	Private Land
Karigala	Abdul Khadar	2901	Manually	181	1.20	0.48	Teak, Silver, Hebbvu, Others	100	48	Surface	Rainfed	2900	0.48	Private Land
Karigala	V Suresh	2902	Manually	181	1.20	0.48	Teak, Silver, Hebbvu, Others	100	48	Surface	Rainfed	2901	0.48	Private Land
Karigala	Basavaiah	2903	Manually	181	1.20	0.48	Teak, Silver, Hebbvu, Others	100	48	Surface	Rainfed	2902	0.48	Private Land
Karigala	Chikkakuasaiah	2904	Manually	181	1.60	0.64	Teak, Silver, Hebbvu, Others	100	64	Surface	Rainfed	2903	0.64	Private Land
Karigala	Doddaranagaiah	2905	Manually	181	0.80	0.32	Teak, Silver, Hebbvu, Others	100	32	Surface	Rainfed	2904	0.32	Private Land
Karigala	Kuntaiah	2906	Manually	181	0.80	0.32	Teak, Silver, Hebbvu, Others	100	32	Surface	Rainfed	2905	0.32	Private Land
Karigala	Chikkathammaiah	2907	Manually	181	0.80	0.32	Teak, Silver, Hebbvu, Others	100	32	Surface	Rainfed	2906	0.32	Private Land
Karigala	Gopaiah	2908	Manually	181	0.80	0.32	Teak, Silver, Hebbvu, Others	100	32	Surface	Rainfed	2907	0.32	Private Land
Karigala	Mutthaiah	2909	Manually	181	0.80	0.32	Teak, Silver, Hebbvu, Others	100	32	Surface	Rainfed	2908	0.32	Private Land
Karigala	Dasaiah	2910	Manually	181	0.80	0.32	Teak, Silver, Hebbvu, Others	100	32	Surface	Rainfed	2909	0.32	Private Land
Karigala	Chikkarangaiah	2911	Manually	181	0.80	0.32	Teak, Silver, Hebbvu, Others	100	32	Surface	Rainfed	2910	0.32	Private Land
Karigala	Sathar Saab	2912	Manually	181	1.60	0.64	Teak, Silver, Hebbvu, Others	100	64	Surface	Rainfed	2911	0.64	Private Land
Karigala	A Devanna	2913	Manually	181	1.60	0.64	Teak, Silver, Hebbvu, Others	100	64	Surface	Rainfed	2912	0.64	Private Land
Karigala	Linganayaka	2914	Manually	181	1.60	0.64	Teak, Silver, Hebbvu, Others	100	64	Surface	Rainfed	2913	0.64	Private Land
Karigala	Puttamadaiah	2915	Manually	181	1.60	0.64	Teak, Silver, Hebbvu, Others	100	64	Surface	Rainfed	2914	0.64	Private Land
Karigala	Puttamadamma	2916	Manually	181	1.60	0.64	Teak, Silver, Hebbvu, Others	100	64	Surface	Rainfed	2915	0.64	Private Land
Karigala	Marilingashetty	2917	Manually	181	1.60	0.64	Teak, Silver, Hebbvu, Others	100	64	Surface	Rainfed	2916	0.64	Private Land
Karigala	Maramma	2918	Manually	181	1.60	0.64	Teak, Silver, Hebbvu, Others	100	64	Surface	Rainfed	2917	0.64	Private Land
Karigala	Chikkannanayaka	2919	Manually	181	1.60	0.64	Teak, Silver, Hebbvu, Others	100	64	Surface	Rainfed	2918	0.64	Private Land
Karigala	Ankanayaka	2920	Manually	181	1.60	0.64	Teak, Silver, Hebbvu, Others	100	64	Surface	Rainfed	2919	0.64	Private Land
Karigala	Venkatesh	2921	Manually	181	1.60	0.64	Teak, Silver, Hebbvu, Others	100	64	Surface	Rainfed	2920	0.64	Private Land
Karigala	Thimmanayaka	2922	Manually	181	1.60	0.64	Teak, Silver, Hebbvu, Others	100	64	Surface	Rainfed	2921	0.64	Private Land
Karigala	Sanna chaluvanayaka	2923	Manually	181	1.60	0.64	Teak, Silver, Hebbvu, Others	100	64	Surface	Rainfed	2922	0.64	Private Land
Karigala	Chaluvanayaka	2924	Manually	181	1.60	0.64	Teak, Silver, Hebbvu, Others	100	64	Surface	Rainfed	2923	0.64	Private Land
Karigala	Sanna thayamma	2925	Manually	181	1.60	0.64	Teak, Silver, Hebbvu, Others	100	64	Surface	Rainfed	2924	0.64	Private Land
Karigala	Ningamma	2926	Manually	181	1.60	0.64	Teak, Silver, Hebbvu, Others	100	64	Surface	Rainfed	2925	0.64	Private Land
Karigala	Venkatabhovi	2927	Manually	181	1.20	0.48	Teak, Silver, Hebbvu, Others	100	48	Surface	Rainfed	2926	0.48	Private Land
Karigala	Kariyabhovi	2928	Manually	181	1.20	0.48	Teak, Silver, Hebbvu, Others	100	48	Surface	Rainfed	2927	0.48	Private Land
Karigala	Ningabhovi	2929	Manually	181	1.20	0.48	Teak, Silver, Hebbvu, Others	100	48	Surface	Rainfed	2928	0.48	Private Land
Karigala	Thimmamma	2930	Manually	182	1.60	0.64	Teak, Silver, Hebbvu, Others	100	64	Surface	Rainfed	2929	0.64	Private Land
Karigala	Lakshamma	2931	Manually	182	1.60	0.64	Teak, Silver, Hebbvu, Others	100	64	Surface	Rainfed	2930	0.64	Private Land
Karigala	Channiga nayaka	2932	Manually	182	1.60	0.64	Teak, Silver, Hebbvu, Others	100	64	Surface	Rainfed	2931	0.64	Private Land
Karigala	Siddanayaka	2933	Manually	182	1.20	0.48	Teak, Silver, Hebbvu, Others	100	48	Surface	Rainfed	2932	0.48	Private Land
Karigala	Javarannayaka	2934	Manually	182	1.20	0.48	Teak, Silver, Hebbvu, Others	100	48	Surface	Rainfed	2933	0.48	Private Land
Karigala	Devannayaka	2935	Manually	182	1.20	0.48	Teak, Silver, Hebbvu, Others	100	48	Surface	Rainfed	2934	0.48	Private Land
Karigala	Muddanayaka	2936	Manually	182	1.60	0.64	Teak, Silver, Hebbvu, Others	100	64	Surface	Rainfed	2935	0.64	Private Land
Karigala	Thimmamma	2937	Manually	182	1.60	0.64	Teak, Silver, Hebbvu, Others	100	64	Surface	Rainfed	2936	0.64	Private Land
Karigala	Naganayaka	2938	Manually	182	1.60	0.64	Teak, Silver, Hebbvu, Others	100	64	Surface	Rainfed	2937	0.64	Private Land
Karigala	Belagaiah	2939	Manually	184	2.47	0.99	Teak, Silver, Hebbvu, Others	100	99	Surface	Rainfed	2938	0.99	Private Land
Karigala	Mahadevaiah	2940	Manually	184	2.47	0.99	Teak, Silver, Hebbvu, Others	100	99	Surface	Rainfed	2939	0.99	Private Land
Karigala	Manchaiah	2941	Manually	185/1	1.20	0.48	Teak, Silver, Hebbvu, Others	100	48	Surface	Rainfed	2940	0.48	Private Land
Karigala	Muddaiah	2942	Manually	185/1	1.20	0.48	Teak, Silver, Hebbvu, Others	100	48	Surface	Rainfed	2941	0.48	Private Land
Karigala	Mahadevaiah	2943	Manually	185/1	1.20	0.48	Teak, Silver, Hebbvu, Others	100	48	Surface	Rainfed	2942	0.48	Private Land
Karigala	Chikkadevaiah	2944	Manually	185/1	1.20	0.48	Teak, Silver, Hebbvu, Others	100	48	Surface	Rainfed	2943	0.48	Private Land
Karigala	Basavanna	2945	Manually	185/3	1.20	0.48	Teak, Silver, Hebbvu, Others	100	48	Surface	Rainfed	2944	0.48	Private Land
Karigala	Malligamma	2946	Manually	185/3	1.20	0.48	Teak, Silver, Hebbvu, Others	100	48	Surface	Rainfed	2945	0.48	Private Land
Karigala	H M Nanjundaswamy	2947	Manually	185/3	1.16	0.46	Teak, Silver, Hebbvu, Others	100	46	Surface	Rainfed	2946	0.46	Private Land
Karigala	Puttaningamma	2948	Manually	185/4	1.16	0.46	Teak, Silver, Hebbvu, Others	100	46	Surface	Rainfed	2947	0.46	Private Land
Karigala	Mori Ningaiah	2949	Manually	185/5	1.20	0.48	Teak, Silver, Hebbvu, Others	100	48	Surface	Rainfed	2948	0.48	Private Land
Karigala	Kala siddaiah	2950	Manually	185/5	1.20	0.48	Teak, Silver, Hebbvu, Others	100	48	Surface	Rainfed	2949	0.48	Private Land
Karigala	Basamma	2951	Manually	185/5	1.20	0.48	Teak, Silver, Hebbvu, Others	100	48	Surface	Rainfed	2950	0.48	Private Land
Karigala	Shobha	2952	Manually	185/5	1.20	0.48	Teak, Silver, Hebbvu, Others	100	48	Surface	Rainfed	2951	0.48	Private Land
Karigala	Kalasidda	2953	Manually	185/5	1.20	0.48	Teak, Silver, Hebbvu, Others	100	48	Surface	Rainfed	2952	0.48	Private Land
Karigala	Kavitha	2954	Manually	185/5	1.20	0.48	Teak, Silver, Hebbvu, Others	100	48	Surface	Rainfed	2953	0.48	Private Land
Karigala	Shivamma	2955	Manually	185/5	1.20	0.48	Teak, Silver, Hebbvu, Others	100	48	Surface	Rainfed	2954	0.48	Private Land
Karigala	Siddaraju	2956	Manually	185/5	1.20	0.48	Teak, Silver, Hebbvu, Others	100	48	Surface	Rainfed	2955	0.48	Private Land
Karigala	Rachamma	2957	Manually	185/5	1.20	0.48	Teak, Silver, Hebbvu, Others	100	48	Surface	Rainfed	2956	0.48	Private Land
Karigala	meese Ningaiah	2958	Manually	186	1.16	0.46	Teak, Silver, Hebbvu, Others	100	46	Surface	Rainfed	2957	0.46	Private Land
Karigala	Mallamma	2959	Manually	189/17	1.20	0.48	Teak, Silver, Hebbvu, Others	100	48	Surface	Rainfed	2958	0.48	Private Land
Karigala	maadabhovi	2960	Manually	189/19	1.20	0.48	Teak, Silver, Hebbvu, Others	100	48	Surface	Rainfed	2959	0.48	Private Land

Village Name	Farmer Name:	Farmer Code	Rate Type (Manually/Machinery)	Survey No:	Total Area (Ha.)	Proposed Area (Ha.)	Activity/Model/Plant/ Crop Name :	Number of Plants Per Ha	No. of plants	Method of Irrigation (Drip/Ring/Surface)	Source of Irrigation (Canal/Rainfed/Well)	Area as per Type Of Land (Ha.)		Ownership of Land (Community Land/Private Land/Other Land)
												Waste Land	Cultivable	
Karigala	Devamma	2961	Manually	189/47	1.20	0.48	Teak, Silver, Hebbavu, Others	100	48	Surface	Rainfed	2960	0.48	Private Land
Karigala	Venkatanayaka	2962	Manually	189	1.20	0.48	Teak, Silver, Hebbavu, Others	100	48	Surface	Rainfed	2961	0.48	Private Land
Karigala	Karinayaka	2963	Manually	189	1.20	0.48	Teak, Silver, Hebbavu, Others	100	48	Surface	Rainfed	2962	0.48	Private Land
Karigala	Maraluru nayaka	2964	Manually	189	1.20	0.48	Teak, Silver, Hebbavu, Others	100	48	Surface	Rainfed	2963	0.48	Private Land
Karigala	P Mallikarjuna	2965	Manually	179/5	0.15	0.06	Teak, Silver, Hebbavu, Others	100	6	Surface	Rainfed	2964	0.06	Private Land
Karigala	K L Shivanna	2966	Manually	180	0.81	0.32	Teak, Silver, Hebbavu, Others	100	32	Surface	Rainfed	2965	0.32	Private Land
Karigala	Marigowda	2967	Manually	201/1	0.51	0.20	Teak, Silver, Hebbavu, Others	100	20	Surface	Rainfed	2966	0.20	Private Land
Karigala	Ningegowda	2968	Manually	201/2	0.11	0.04	Teak, Silver, Hebbavu, Others	100	4	Surface	Rainfed	2967	0.04	Private Land
Karigala	Veerabadregowda	2969	Manually	201/3	0.11	0.04	Teak, Silver, Hebbavu, Others	100	4	Surface	Rainfed	2968	0.04	Private Land
Karigala	Kullappa	2970	Manually	202/1	0.80	0.32	Teak, Silver, Hebbavu, Others	100	32	Surface	Rainfed	2969	0.32	Private Land
Karigala	Basavraju	2971	Manually	202/2	0.38	0.15	Teak, Silver, Hebbavu, Others	100	15	Surface	Rainfed	2970	0.15	Private Land
Karigala	Thayamma	2972	Manually	203/11	0.40	0.16	Teak, Silver, Hebbavu, Others	100	16	Surface	Rainfed	2971	0.16	Private Land
Karigala	Chikkamarama	2973	Manually	203/3	0.45	0.18	Teak, Silver, Hebbavu, Others	100	18	Surface	Rainfed	2972	0.18	Private Land
Karigala	Puttamma	2974	Manually	182/1	1.20	0.48	Teak, Silver, Hebbavu, Others	100	48	Surface	Rainfed	2973	0.48	Private Land
Karigala	Puttathayamma	2975	Manually	182/1	1.20	0.48	Teak, Silver, Hebbavu, Others	100	48	Surface	Rainfed	2974	0.48	Private Land
Karigala	Devamma	2976	Manually	182/1	1.20	0.48	Teak, Silver, Hebbavu, Others	100	48	Surface	Rainfed	2975	0.48	Private Land
Karigala	Raja	2977	Manually	182/1	1.20	0.48	Teak, Silver, Hebbavu, Others	100	48	Surface	Rainfed	2976	0.48	Private Land
Karigala	Billgiriyaiah	2978	Manually	182/11	1.20	0.48	Teak, Silver, Hebbavu, Others	100	48	Surface	Rainfed	2977	0.48	Private Land
Karigala	Puttamma	2979	Manually	182/12	1.20	0.48	Teak, Silver, Hebbavu, Others	100	48	Surface	Rainfed	2978	0.48	Private Land
Karigala	Mallanayaka	2980	Manually	182/13	1.20	0.48	Teak, Silver, Hebbavu, Others	100	48	Surface	Rainfed	2979	0.48	Private Land
Karigala	Siddanayaka	2981	Manually	182	1.20	0.48	Teak, Silver, Hebbavu, Others	100	48	Surface	Rainfed	2980	0.48	Private Land
Karigala	Kudagaraiah	2982	Manually	182/14	1.20	0.48	Teak, Silver, Hebbavu, Others	100	48	Surface	Rainfed	2981	0.48	Private Land
Karigala	Basamma	2983	Manually	182/15	1.20	0.48	Teak, Silver, Hebbavu, Others	100	48	Surface	Rainfed	2982	0.48	Private Land
Karigala	Neelaiah	2984	Manually	182/16	1.20	0.48	Teak, Silver, Hebbavu, Others	100	48	Surface	Rainfed	2983	0.48	Private Land
Karigala	Chikkashetty	2985	Manually	182/17	1.20	0.48	Teak, Silver, Hebbavu, Others	100	48	Surface	Rainfed	2984	0.48	Private Land
Karigala	Thimmamma	2986	Manually	182/18	1.20	0.48	Teak, Silver, Hebbavu, Others	100	48	Surface	Rainfed	2985	0.48	Private Land
Karigala	Channayaka	2987	Manually	182/19	1.20	0.48	Teak, Silver, Hebbavu, Others	100	48	Surface	Rainfed	2986	0.48	Private Land
Karigala	Somaiah	2988	Manually	182/23	1.20	0.48	Teak, Silver, Hebbavu, Others	100	48	Surface	Rainfed	2987	0.48	Private Land
Karigala	Rangamma	2989	Manually	182/24	1.20	0.48	Teak, Silver, Hebbavu, Others	100	48	Surface	Rainfed	2988	0.48	Private Land
Karigala	Naganna	2990	Manually	182/26	1.20	0.48	Teak, Silver, Hebbavu, Others	100	48	Surface	Rainfed	2989	0.48	Private Land
Karigala	Chikkarajaiah	2991	Manually	182/26	1.20	0.48	Teak, Silver, Hebbavu, Others	100	48	Surface	Rainfed	2990	0.48	Private Land
Karigala	Lakshmi	2992	Manually	182/29	1.20	0.48	Teak, Silver, Hebbavu, Others	100	48	Surface	Rainfed	2991	0.48	Private Land
Karigala	Kalaswamy	2993	Manually	182/28	1.20	0.48	Teak, Silver, Hebbavu, Others	100	48	Surface	Rainfed	2992	0.48	Private Land
Karigala	Eramma	2994	Manually	182/33	1.20	0.48	Teak, Silver, Hebbavu, Others	100	48	Surface	Rainfed	2993	0.48	Private Land
Karigala	Chikkanayaaka	2995	Manually	182/33	0.80	0.32	Teak, Silver, Hebbavu, Others	100	32	Surface	Rainfed	2994	0.32	Private Land
Karigala	Appannanayaka	2996	Manually	182/34	1.20	0.48	Teak, Silver, Hebbavu, Others	100	48	Surface	Rainfed	2995	0.48	Private Land
Karigala	Siddaiah	2997	Manually	182/35	1.60	0.64	Teak, Silver, Hebbavu, Others	100	64	Surface	Rainfed	2996	0.64	Private Land
Karigala	Byranayaka	2998	Manually	182/36	1.20	0.48	Teak, Silver, Hebbavu, Others	100	48	Surface	Rainfed	2997	0.48	Private Land
Karigala	Puttaiah	2999	Manually	182/38	1.20	0.48	Teak, Silver, Hebbavu, Others	100	48	Surface	Rainfed	2998	0.48	Private Land
Karigala	Muddumadaaiah	3000	Manually	182/39	1.20	0.48	Teak, Silver, Hebbavu, Others	100	48	Surface	Rainfed	2999	0.48	Private Land
Karigala	Chikkanayaka	3001	Manually	182/4	1.20	0.48	Teak, Silver, Hebbavu, Others	100	48	Surface	Rainfed	3000	0.48	Private Land
Karigala	Swamynayaka	3002	Manually	182/40	1.20	0.48	Teak, Silver, Hebbavu, Others	100	48	Surface	Rainfed	3001	0.48	Private Land
Karigala	Dasanayaka	3003	Manually	182/41	1.20	0.48	Teak, Silver, Hebbavu, Others	100	48	Surface	Rainfed	3002	0.48	Private Land
Karigala	Somesha	3004	Manually	182/42	1.20	0.48	Teak, Silver, Hebbavu, Others	100	48	Surface	Rainfed	3003	0.48	Private Land
Karigala	Sannaningegowda	3005	Manually	182/43	1.20	0.48	Teak, Silver, Hebbavu, Others	100	48	Surface	Rainfed	3004	0.48	Private Land
Karigala	Puttamma	3006	Manually	182/44	1.20	0.48	Teak, Silver, Hebbavu, Others	100	48	Surface	Rainfed	3005	0.48	Private Land
Karigala	Rajegowda	3007	Manually	182/45	1.20	0.48	Teak, Silver, Hebbavu, Others	100	48	Surface	Rainfed	3006	0.48	Private Land
Karigala	Maramma	3008	Manually	182/46	1.20	0.48	Teak, Silver, Hebbavu, Others	100	48	Surface	Rainfed	3007	0.48	Private Land
Karigala	Muddumadanayaka	3009	Manually	182/47	1.60	0.64	Teak, Silver, Hebbavu, Others	100	64	Surface	Rainfed	3008	0.64	Private Land
Karigala	K Rajanna	3010	Manually	182/48	1.20	0.48	Teak, Silver, Hebbavu, Others	100	48	Surface	Rainfed	3009	0.48	Private Land
Karigala	K Marigowda	3011	Manually	182/49	1.20	0.48	Teak, Silver, Hebbavu, Others	100	48	Surface	Rainfed	3010	0.48	Private Land
Karigala	Gopanayaka	3012	Manually	182/50	1.60	0.64	Teak, Silver, Hebbavu, Others	100	64	Surface	Rainfed	3011	0.64	Private Land
Karigala	Devanayaka	3013	Manually	182/51	1.60	0.64	Teak, Silver, Hebbavu, Others	100	64	Surface	Rainfed	3012	0.64	Private Land
Karigala	Siddanayaka	3014	Manually	182/51	1.60	0.64	Teak, Silver, Hebbavu, Others	100	64	Surface	Rainfed	3013	0.64	Private Land
Karigala	Gatanayaka	3015	Manually	182/53	1.60	0.64	Teak, Silver, Hebbavu, Others	100	64	Surface	Rainfed	3014	0.64	Private Land
Karigala	Channayaka	3016	Manually	182/54	1.60	0.64	Teak, Silver, Hebbavu, Others	100	64	Surface	Rainfed	3015	0.64	Private Land
Karigala	Kempalamma	3017	Manually	182/9	1.20	0.48	Teak, Silver, Hebbavu, Others	100	48	Surface	Rainfed	3016	0.48	Private Land
Karigala	Thimmamnayaka	3018	Manually	182/9	1.20	0.48	Teak, Silver, Hebbavu, Others	100	48	Surface	Rainfed	3017	0.48	Private Land
Karigala	Venkatesh	3019	Manually	182/9	1.20	0.48	Teak, Silver, Hebbavu, Others	100	48	Surface	Rainfed	3018	0.48	Private Land
Karigala	Venkatesh	3020	Manually	182	1.20	0.48	Teak, Silver, Hebbavu, Others	100	48	Surface	Rainfed	3019	0.48	Private Land
Karigala	Lashamma	3021	Manually	182	1.20	0.48	Teak, Silver, Hebbavu, Others	100	48	Surface	Rainfed	3020	0.48	Private Land
Karigala	Gorinayaka	3022	Manually	182	1.20	0.48	Teak, Silver, Hebbavu, Others	100	48	Surface	Rainfed	3021	0.48	Private Land
Karigala	Chamundaiah	3023	Manually	182	1.20	0.48	Teak, Silver, Hebbavu, Others	100	48	Surface	Rainfed	3022	0.48	Private Land
Karigala	Chaluvanayaka	3024	Manually	182	1.20	0.48	Teak, Silver, Hebbavu, Others	100	48	Surface	Rainfed	3023	0.48	Private Land
Karigala	Thopamma	3025	Manually	182	1.20	0.48	Teak, Silver, Hebbavu, Others	100	48	Surface	Rainfed	3024	0.48	Private Land
Karigala	Sayed Kalimulla	3026	Manually	182	1.60	0.64	Teak, Silver, Hebbavu, Others	100	64	Surface	Rainfed	3025	0.64	Private Land
Karigala	Gopalanayaka	3027	Manually	182	1.60	0.64	Teak, Silver, Hebbavu, Others	100	64	Surface	Rainfed	3026	0.64	Private Land



Village Name	Farmer Name:	Farmer Code	Rate Type (Manually/Machinery)	Survey No:	Total Area (Ha.)	Proposed Area (Ha.)	Activity/Model/Plant/ Crop Name :	Number of Plants Per Ha	No. of plants	Method of Irrigation (Drip/Ring/Surface)	Source of Irrigation (Canal/Rainfed/Well)	Area as per Type Of Land (Ha.)		Ownership of Land (Community Land/Private Land/Other Land)
												Waste Land	Cultivable	
Karigala	Kempamma	3028	Manually	182	1.60	0.64	Teak, Silver, Hebbavu, Others	100	64	Surface	Rainfed	3027	0.64	Private Land
Karigala	Shivakumar	3029	Manually	182	1.60	0.64	Teak, Silver, Hebbavu, Others	100	64	Surface	Rainfed	3028	0.64	Private Land
Karigala	Laksmamma	3030	Manually	182	1.20	0.48	Teak, Silver, Hebbavu, Others	100	48	Surface	Rainfed	3029	0.48	Private Land
Karigala	Raghu	3031	Manually	182	1.20	0.48	Teak, Silver, Hebbavu, Others	100	48	Surface	Rainfed	3030	0.48	Private Land
Karigala	Govindanayaka	3032	Manually	182	1.60	0.64	Teak, Silver, Hebbavu, Others	100	64	Surface	Rainfed	3031	0.64	Private Land
Karigala	Thimmanayaka	3033	Manually	182	1.60	0.64	Teak, Silver, Hebbavu, Others	100	64	Surface	Rainfed	3032	0.64	Private Land
Karigala	Venkatanayaka	3034	Manually	182	1.60	0.64	Teak, Silver, Hebbavu, Others	100	64	Surface	Rainfed	3033	0.64	Private Land
Karigala	Mallanayaka	3035	Manually	182	1.20	0.48	Teak, Silver, Hebbavu, Others	100	48	Surface	Rainfed	3034	0.48	Private Land
Karigala	Puttasiddamma	3036	Manually	182	1.20	0.48	Teak, Silver, Hebbavu, Others	100	48	Surface	Rainfed	3035	0.48	Private Land
Karigala	Chikkanayaka	3037	Manually	182	1.20	0.48	Teak, Silver, Hebbavu, Others	100	48	Surface	Rainfed	3036	0.48	Private Land
Karigala	NIngamma	3038	Manually	182	1.20	0.48	Teak, Silver, Hebbavu, Others	100	48	Surface	Rainfed	3037	0.48	Private Land
Karigala	Thopamma	3039	Manually	182	1.60	0.64	Teak, Silver, Hebbavu, Others	100	64	Surface	Rainfed	3038	0.64	Private Land
Karigala	Somanayaka	3040	Manually	182	1.60	0.64	Teak, Silver, Hebbavu, Others	100	64	Surface	Rainfed	3039	0.64	Private Land
Karigala	Lakshmi	3041	Manually	182	1.60	0.64	Teak, Silver, Hebbavu, Others	100	64	Surface	Rainfed	3040	0.64	Private Land
Karigala	Bhavani	3042	Manually	182	1.60	0.64	Teak, Silver, Hebbavu, Others	100	64	Surface	Rainfed	3041	0.64	Private Land
Karigala	S Gangadhara	3043	Manually	190	1.60	0.64	Teak, Silver, Hebbavu, Others	100	64	Surface	Rainfed	3042	0.64	Private Land
Karigala	S Nagaraju	3044	Manually	190	1.60	0.64	Teak, Silver, Hebbavu, Others	100	64	Surface	Rainfed	3043	0.64	Private Land
Karigala	S Nagaraju	3045	Manually	190	1.60	0.64	Teak, Silver, Hebbavu, Others	100	64	Surface	Rainfed	3044	0.64	Private Land
Karigala	Govt Land	3046	Manually	190	1.60	0.64	Teak, Silver, Hebbavu, Others	100	64	Surface	Rainfed	3045	0.64	Private Land
Karigala	S Gangadhara	3047	Manually	190	0.80	0.32	Teak, Silver, Hebbavu, Others	100	32	Surface	Rainfed	3046	0.32	Private Land
Karigala	Chaluva	3048	Manually	191	2.45	0.98	Teak, Silver, Hebbavu, Others	100	98	Surface	Rainfed	3047	0.98	Private Land
Karigala	Pariyaiah	3049	Manually	193	0.76	0.30	Teak, Silver, Hebbavu, Others	100	30	Surface	Rainfed	3048	0.30	Private Land
Karigala	Mangalamma	3050	Manually	193	0.76	0.30	Teak, Silver, Hebbavu, Others	100	30	Surface	Rainfed	3049	0.30	Private Land
Karigala	Siddaraju	3051	Manually	193	0.76	0.30	Teak, Silver, Hebbavu, Others	100	30	Surface	Rainfed	3050	0.30	Private Land
Karigala	Sudha	3052	Manually	193	0.76	0.30	Teak, Silver, Hebbavu, Others	100	30	Surface	Rainfed	3051	0.30	Private Land
Karigala	Siddamma	3053	Manually	193	0.76	0.30	Teak, Silver, Hebbavu, Others	100	30	Surface	Rainfed	3052	0.30	Private Land
Karigala	Chikkanna	3054	Manually	193	0.76	0.30	Teak, Silver, Hebbavu, Others	100	30	Surface	Rainfed	3053	0.30	Private Land
Karigala	Chikkadevaiah	3055	Manually	193	0.76	0.30	Teak, Silver, Hebbavu, Others	100	30	Surface	Rainfed	3054	0.30	Private Land
Karigala	Marakayya	3056	Manually	193	0.76	0.30	Teak, Silver, Hebbavu, Others	100	30	Surface	Rainfed	3055	0.30	Private Land
Karigala	Lakkadasaiah	3057	Manually	194	0.67	0.27	Teak, Silver, Hebbavu, Others	100	27	Surface	Rainfed	3056	0.27	Private Land
Karigala	Laksmamma	3058	Manually	195	1.60	0.64	Teak, Silver, Hebbavu, Others	100	64	Surface	Rainfed	3057	0.64	Private Land
Karigala	Basavarajegowda	3059	Manually	195	0.32	0.13	Teak, Silver, Hebbavu, Others	100	13	Surface	Rainfed	3058	0.13	Private Land
Karigala	Muddamma	3060	Manually	197	0.91	0.36	Teak, Silver, Hebbavu, Others	100	36	Surface	Rainfed	3059	0.36	Private Land
Karigala	Kempamma	3061	Manually	198	1.60	0.64	Teak, Silver, Hebbavu, Others	100	64	Surface	Rainfed	3060	0.64	Private Land
Karigala	Bokkaiah	3062	Manually	199	0.73	0.29	Teak, Silver, Hebbavu, Others	100	29	Surface	Rainfed	3061	0.29	Private Land
Karigala	Mallabhoivi	3063	Manually	199	0.73	0.29	Teak, Silver, Hebbavu, Others	100	29	Surface	Rainfed	3062	0.29	Private Land
Karigala	Linganayaka	3064	Manually	200/1	1.60	0.64	Teak, Silver, Hebbavu, Others	100	64	Surface	Rainfed	3063	0.64	Private Land
Karigala	Thirimalabhoivi	3065	Manually	200/10	1.60	0.64	Teak, Silver, Hebbavu, Others	100	64	Surface	Rainfed	3064	0.64	Private Land
Karigala	Boregowda	3066	Manually	200/10	1.60	0.64	Teak, Silver, Hebbavu, Others	100	64	Surface	Rainfed	3065	0.64	Private Land
Karigala	Mallanna	3067	Manually	200/10	1.60	0.64	Teak, Silver, Hebbavu, Others	100	64	Surface	Rainfed	3066	0.64	Private Land
Karigala	Kothamma	3068	Manually	200/11	1.60	0.64	Teak, Silver, Hebbavu, Others	100	64	Surface	Rainfed	3067	0.64	Private Land
Karigala	Srinivas	3069	Manually	200/11	1.60	0.64	Teak, Silver, Hebbavu, Others	100	64	Surface	Rainfed	3068	0.64	Private Land
Karigala	Shobha	3070	Manually	200/11	1.60	0.64	Teak, Silver, Hebbavu, Others	100	64	Surface	Rainfed	3069	0.64	Private Land
Karigala	Murthy	3071	Manually	200/11	1.60	0.64	Teak, Silver, Hebbavu, Others	100	64	Surface	Rainfed	3070	0.64	Private Land
Karigala	Nagaraju	3072	Manually	200/11	1.60	0.64	Teak, Silver, Hebbavu, Others	100	64	Surface	Rainfed	3071	0.64	Private Land
Karigala	Banabhoivi	3073	Manually	200/11p	0.80	0.32	Teak, Silver, Hebbavu, Others	100	32	Surface	Rainfed	3072	0.32	Private Land
Karigala	Madanayaka	3074	Manually	200/11p	1.60	0.64	Teak, Silver, Hebbavu, Others	100	64	Surface	Rainfed	3073	0.64	Private Land
Karigala	Erabhovi	3075	Manually	200/11p	0.80	0.32	Teak, Silver, Hebbavu, Others	100	32	Surface	Rainfed	3074	0.32	Private Land
Karigala	Khushid beg	3076	Manually	200/13	0.80	0.32	Teak, Silver, Hebbavu, Others	100	32	Surface	Rainfed	3075	0.32	Private Land
Karigala	Jaaved Ahammad	3077	Manually	200/14	0.80	0.32	Teak, Silver, Hebbavu, Others	100	32	Surface	Rainfed	3076	0.32	Private Land
Karigala	Puuttabhovi	3078	Manually	200	0.80	0.32	Teak, Silver, Hebbavu, Others	100	32	Surface	Rainfed	3077	0.32	Private Land
Karigala	Hanumanthanayaka	3079	Manually	200/14p	1.60	0.64	Teak, Silver, Hebbavu, Others	100	64	Surface	Rainfed	3078	0.64	Private Land
Karigala	Venkatamma	3080	Manually	200/14p	1.60	0.64	Teak, Silver, Hebbavu, Others	100	64	Surface	Rainfed	3079	0.64	Private Land
Karigala	Thayamma	3081	Manually	200/14p	1.60	0.64	Teak, Silver, Hebbavu, Others	100	64	Surface	Rainfed	3080	0.64	Private Land
Karigala	Venkaresh	3082	Manually	200/14p	1.60	0.64	Teak, Silver, Hebbavu, Others	100	64	Surface	Rainfed	3081	0.64	Private Land
Karigala	Chaluvanayaka	3083	Manually	200/14p	1.60	0.64	Teak, Silver, Hebbavu, Others	100	64	Surface	Rainfed	3082	0.64	Private Land
Karigala	G Dasabhovi	3084	Manually	200/14p	1.60	0.64	Teak, Silver, Hebbavu, Others	100	64	Surface	Rainfed	3083	0.64	Private Land
Karigala	Jayalakshamma	3085	Manually	200/15p	0.80	0.32	Teak, Silver, Hebbavu, Others	100	32	Surface	Rainfed	3084	0.32	Private Land
Karigala	Hucchanayaka	3086	Manually	200/15p	1.60	0.64	Teak, Silver, Hebbavu, Others	100	64	Surface	Rainfed	3085	0.64	Private Land
Karigala	Sannabhovi	3087	Manually	200/15p	0.80	0.32	Teak, Silver, Hebbavu, Others	100	32	Surface	Rainfed	3086	0.32	Private Land
Karigala	Rathnamma	3088	Manually	200/16	0.80	0.32	Teak, Silver, Hebbavu, Others	100	32	Surface	Rainfed	3087	0.32	Private Land
Karigala	Gowamma	3089	Manually	200/16	0.80	0.32	Teak, Silver, Hebbavu, Others	100	32	Surface	Rainfed	3088	0.32	Private Land
Karigala	Ramakrishna	3090	Manually	200/17	0.80	0.32	Teak, Silver, Hebbavu, Others	100	32	Surface	Rainfed	3089	0.32	Private Land
Karigala	Mahadevappa	3091	Manually	200/18	0.80	0.32	Teak, Silver, Hebbavu, Others	100	32	Surface	Rainfed	3090	0.32	Private Land
Karigala	Basavarajappa	3092	Manually	200/19	0.80	0.32	Teak, Silver, Hebbavu, Others	100	32	Surface	Rainfed	3091	0.32	Private Land
Karigala	Lalitha Arun	3093	Manually	200/19	0.80	0.32	Teak, Silver, Hebbavu, Others	100	32	Surface	Rainfed	3092	0.32	Private Land
Karigala	Prabhuswamy	3094	Manually	200/19	0.80	0.32	Teak, Silver, Hebbavu, Others	100	32	Surface	Rainfed	3093	0.32	Private Land

Village Name	Farmer Name:	Farmer Code	Rate Type (Manually/Machinery)	Survey No:	Total Area (Ha.)	Proposed Area (Ha.)	Activity/Model/Plant/ Crop Name :	Number of Plants Per Ha	No. of plants	Method of Irrigation (Drip/Ring/Surface)	Source of Irrigation (Canal/Rainfed/Well)	Area as per Type Of Land (Ha.)		Ownership of Land (Community Land/Private Land/Other Land)
												Waste Land	Cultivable	
Karigala	Chaluvanayaka	3095	Manually	200/20	1.60	0.64	Teak, Silver, Hebbevu, Others	100	64	Surface	Rainfed	3094	0.64	Private Land
Karigala	Kendanganamma	3096	Manually	200/20	1.60	0.64	Teak, Silver, Hebbevu, Others	100	64	Surface	Rainfed	3095	0.64	Private Land
Karigala	Shivarajappa	3097	Manually	200/21	1.60	0.64	Teak, Silver, Hebbevu, Others	100	64	Surface	Rainfed	3096	0.64	Private Land
Karigala	Kempamma	3098	Manually	200/21	1.60	0.64	Teak, Silver, Hebbevu, Others	100	64	Surface	Rainfed	3097	0.64	Private Land
Karigala	Chaluvanayaka	3099	Manually	200/21p	1.60	0.64	Teak, Silver, Hebbevu, Others	100	64	Surface	Rainfed	3098	0.64	Private Land
Karigala	Sannathayamma	3100	Manually	200/21p	1.60	0.64	Teak, Silver, Hebbevu, Others	100	64	Surface	Rainfed	3099	0.64	Private Land
Karigala	Gopalanayaka	3101	Manually	200/21p	1.60	0.64	Teak, Silver, Hebbevu, Others	100	64	Surface	Rainfed	3100	0.64	Private Land
Karigala	Venkataramanayaka	3102	Manually	200/21p	1.60	0.64	Teak, Silver, Hebbevu, Others	100	64	Surface	Rainfed	3101	0.64	Private Land
Karigala	Puttamma	3103	Manually	200/22	0.80	0.32	Teak, Silver, Hebbevu, Others	100	32	Surface	Rainfed	3102	0.32	Private Land
Karigala	Paramesh	3104	Manually	200/22	0.80	0.32	Teak, Silver, Hebbevu, Others	100	32	Surface	Rainfed	3103	0.32	Private Land
Karigala	Chamundamma	3105	Manually	200/22	0.80	0.32	Teak, Silver, Hebbevu, Others	100	32	Surface	Rainfed	3104	0.32	Private Land
Karigala	Ningaraju	3106	Manually	200/22	0.80	0.32	Teak, Silver, Hebbevu, Others	100	32	Surface	Rainfed	3105	0.32	Private Land
Karigala	Umesh	3107	Manually	200/22	0.80	0.32	Teak, Silver, Hebbevu, Others	100	32	Surface	Rainfed	3106	0.32	Private Land
Karigala	Devamma	3108	Manually	200/22	0.80	0.32	Teak, Silver, Hebbevu, Others	100	32	Surface	Rainfed	3107	0.32	Private Land
Karigala	Javaraiah	3109	Manually	200/23	0.80	0.32	Teak, Silver, Hebbevu, Others	100	32	Surface	Rainfed	3108	0.32	Private Land
Karigala	Puttamma	3110	Manually	200/24	0.80	0.32	Teak, Silver, Hebbevu, Others	100	32	Surface	Rainfed	3109	0.32	Private Land
Karigala	Gopalanayaka	3111	Manually	200/25	1.60	0.64	Teak, Silver, Hebbevu, Others	100	64	Surface	Rainfed	3110	0.64	Private Land
Karigala	Thayamma	3112	Manually	200/25	1.60	0.64	Teak, Silver, Hebbevu, Others	100	64	Surface	Rainfed	3111	0.64	Private Land
Karigala	Lakshmi	3113	Manually	200/25	1.60	0.64	Teak, Silver, Hebbevu, Others	100	64	Surface	Rainfed	3112	0.64	Private Land
Karigala	Alamelamma	3114	Manually	200/25	1.60	0.64	Teak, Silver, Hebbevu, Others	100	64	Surface	Rainfed	3113	0.64	Private Land
Karigala	Nanjammanni	3115	Manually	200/26	0.80	0.32	Teak, Silver, Hebbevu, Others	100	32	Surface	Rainfed	3114	0.32	Private Land
Karigala	Sathyanaayana	3116	Manually	200/28	0.80	0.32	Teak, Silver, Hebbevu, Others	100	32	Surface	Rainfed	3115	0.32	Private Land
Karigala	Chikkanayaka	3117	Manually	200/3	1.60	0.64	Teak, Silver, Hebbevu, Others	100	64	Surface	Rainfed	3116	0.64	Private Land
Karigala	K B Naabiraj	3118	Manually	200/33	0.80	0.32	Teak, Silver, Hebbevu, Others	100	32	Surface	Rainfed	3117	0.32	Private Land
Karigala	Janson Methiv	3119	Manually	200/4	1.60	0.64	Teak, Silver, Hebbevu, Others	100	64	Surface	Rainfed	3118	0.64	Private Land
Karigala	Siddamma	3120	Manually	200/3p	1.60	0.64	Teak, Silver, Hebbevu, Others	100	64	Surface	Rainfed	3119	0.64	Private Land
Karigala	Gowamma	3121	Manually	200/3p	1.60	0.64	Teak, Silver, Hebbevu, Others	100	64	Surface	Rainfed	3120	0.64	Private Land
Karigala	R Ramachandra	3122	Manually	200/3p	1.60	0.64	Teak, Silver, Hebbevu, Others	100	64	Surface	Rainfed	3121	0.64	Private Land
Karigala	Srinivas	3123	Manually	200/3p	1.60	0.64	Teak, Silver, Hebbevu, Others	100	64	Surface	Rainfed	3122	0.64	Private Land
Karigala	Gopanyaka	3124	Manually	200/4	1.60	0.64	Teak, Silver, Hebbevu, Others	100	64	Surface	Rainfed	3123	0.64	Private Land
Karigala	Shivamma	3125	Manually	200/4	0.80	0.32	Teak, Silver, Hebbevu, Others	100	32	Surface	Rainfed	3124	0.32	Private Land
Karigala	Javaregowda	3126	Manually	200/42	1.60	0.64	Teak, Silver, Hebbevu, Others	100	64	Surface	Rainfed	3125	0.64	Private Land
Karigala	Veerabadregowda	3127	Manually	200/42	1.60	0.64	Teak, Silver, Hebbevu, Others	100	64	Surface	Rainfed	3126	0.64	Private Land
Karigala	Shivarudregowda	3128	Manually	200/42	1.60	0.64	Teak, Silver, Hebbevu, Others	100	64	Surface	Rainfed	3127	0.64	Private Land
Karigala	Kalpana	3129	Manually	200/45	1.60	0.64	Teak, Silver, Hebbevu, Others	100	64	Surface	Rainfed	3128	0.64	Private Land
Karigala	H L Eswarchar	3130	Manually	200/45	1.60	0.64	Teak, Silver, Hebbevu, Others	100	64	Surface	Rainfed	3129	0.64	Private Land
Karigala	H L Nagrathna	3131	Manually	200/45	1.60	0.64	Teak, Silver, Hebbevu, Others	100	64	Surface	Rainfed	3130	0.64	Private Land
Karigala	Bhagyamma	3132	Manually	200/45	1.60	0.64	Teak, Silver, Hebbevu, Others	100	64	Surface	Rainfed	3131	0.64	Private Land
Karigala	Boregowda	3133	Manually	200/46	0.80	0.32	Teak, Silver, Hebbevu, Others	100	32	Surface	Rainfed	3132	0.32	Private Land
Karigala	Javaregowda	3134	Manually	200/47	1.42	0.57	Teak, Silver, Hebbevu, Others	100	57	Surface	Rainfed	3133	0.57	Private Land
Karigala	Madamma	3135	Manually	200/49	0.80	0.32	Teak, Silver, Hebbevu, Others	100	32	Surface	Rainfed	3134	0.32	Private Land
Karigala	Mahadevappa	3136	Manually	200	0.60	0.24	Teak, Silver, Hebbevu, Others	100	24	Surface	Rainfed	3135	0.24	Private Land
Karigala	Venkatanayaka	3137	Manually	200/5	1.60	0.64	Teak, Silver, Hebbevu, Others	100	64	Surface	Rainfed	3136	0.64	Private Land
Karigala	Byrabhovi	3138	Manually	200/50	0.80	0.32	Teak, Silver, Hebbevu, Others	100	32	Surface	Rainfed	3137	0.32	Private Land
Karigala	Hanumabhovi	3139	Manually	200/56	0.80	0.32	Teak, Silver, Hebbevu, Others	100	32	Surface	Rainfed	3138	0.32	Private Land
Karigala	Lakshmi	3140	Manually	203/9	0.55	0.22	Teak, Silver, Hebbevu, Others	100	22	Surface	Rainfed	3139	0.22	Private Land
Karigala	Venkatappa	3141	Manually	204	0.55	0.22	Teak, Silver, Hebbevu, Others	100	22	Surface	Rainfed	3140	0.22	Private Land
Karigala	Venkatappa	3142	Manually	204	0.60	0.24	Teak, Silver, Hebbevu, Others	100	24	Surface	Rainfed	3141	0.24	Private Land
Karigala	Mallesha	3143	Manually	205/1	0.53	0.21	Teak, Silver, Hebbevu, Others	100	21	Surface	Rainfed	3142	0.21	Private Land
Karigala	Puttathayamma	3144	Manually	206/1	0.53	0.21	Teak, Silver, Hebbevu, Others	100	21	Surface	Rainfed	3143	0.21	Private Land
Karigala	H K Jayaramgowda	3145	Manually	206/2	0.53	0.21	Teak, Silver, Hebbevu, Others	100	21	Surface	Rainfed	3144	0.21	Private Land
Karigala	Puttamma	3146	Manually	206/3	0.53	0.21	Teak, Silver, Hebbevu, Others	100	21	Surface	Rainfed	3145	0.21	Private Land
Karigala	B Lingegowda	3147	Manually	206/4	0.53	0.21	Teak, Silver, Hebbevu, Others	100	21	Surface	Rainfed	3146	0.21	Private Land
Karigala	Nagegowda	3148	Manually	445/1	0.79	0.32	Teak, Silver, Hebbevu, Others	100	32	Surface	Rainfed	3147	0.32	Private Land
Karigala	Javaregowda	3149	Manually	445/2	0.81	0.32	Teak, Silver, Hebbevu, Others	100	32	Surface	Rainfed	3148	0.32	Private Land
Karigala	Veerabadregowda	3150	Manually	449	1.60	0.64	Teak, Silver, Hebbevu, Others	100	64	Surface	Rainfed	3149	0.64	Private Land
Karigala	Asma bega	3151	Manually	450	1.60	0.64	Teak, Silver, Hebbevu, Others	100	64	Surface	Rainfed	3150	0.64	Private Land
Karigala	Mallappa	3152	Manually	451	2.00	0.80	Teak, Silver, Hebbevu, Others	100	80	Surface	Rainfed	3151	0.80	Private Land
Karigala	Shivaramgowda	3153	Manually	451	0.20	0.08	Teak, Silver, Hebbevu, Others	100	8	Surface	Rainfed	3152	0.08	Private Land
Karigala	Rameshachari	3154	Manually	452/1	0.60	0.24	Teak, Silver, Hebbevu, Others	100	24	Surface	Rainfed	3153	0.24	Private Land
Karigala	Boralingegowda	3155	Manually	452/3	1.20	0.48	Teak, Silver, Hebbevu, Others	100	48	Surface	Rainfed	3154	0.48	Private Land
Karigala	K V Somanna	3156	Manually	452/3	1.20	0.48	Teak, Silver, Hebbevu, Others	100	48	Surface	Rainfed	3155	0.48	Private Land
Karigala	H Dasappa	3157	Manually	462	1.20	0.48	Teak, Silver, Hebbevu, Others	100	48	Surface	Rainfed	3156	0.48	Private Land
Karigala	Siddaramgowda	3158	Manually	444	0.32	0.13	Teak, Silver, Hebbevu, Others	100	13	Surface	Rainfed	3157	0.13	Private Land
Karigala	Chikkanegowda	3159	Manually	446	1.60	0.64	Teak, Silver, Hebbevu, Others	100	64	Surface	Rainfed	3158	0.64	Private Land
Karigala	Puttegoda	3160	Manually	446	1.41	0.56	Teak, Silver, Hebbevu, Others	100	56	Surface	Rainfed	3159	0.56	Private Land
Karigala	Kamalamma	3161	Manually	446	1.41	0.56	Teak, Silver, Hebbevu, Others	100	56	Surface	Rainfed	3160	0.56	Private Land

Village Name	Farmer Name:	Farmer Code	Rate Type (Manually/Machinery)	Survey No:	Total Area (Ha.)	Proposed Area (Ha.)	Activity/Model/Plant/ Crop Name :	Number of Plants Per Ha	No. of plants	Method of Irrigation (Drip/Ring/Surf ace)	Source of Irrigation (Canal/Rainfed/W ell)	Area as per Type Of Land (Ha.)		Ownership of Land (Community Land/ Private Land/Other Land)
												Waste Land	Cultivable	
Karigala	Mahadevaiah	3162	Manually	467/1	0.54	0.22	Teak, Silver, Hebbavu, Others	100	22	Surface	Rainfed	3161	0.22	Private Land
Karigala	Narayana	3163	Manually	467/2	0.53	0.21	Teak, Silver, Hebbavu, Others	100	21	Surface	Rainfed	3162	0.21	Private Land
Karigala	Puttachandra	3164	Manually	467/3	0.53	0.21	Teak, Silver, Hebbavu, Others	100	21	Surface	Rainfed	3163	0.21	Private Land
Karigala	Devamma	3165	Manually	468	1.20	0.48	Teak, Silver, Hebbavu, Others	100	48	Surface	Rainfed	3164	0.48	Private Land
Karigala	Puttashetty	3166	Manually	460	0.40	0.16	Teak, Silver, Hebbavu, Others	100	16	Surface	Rainfed	3165	0.16	Private Land
Karigala	Jagadeesha B	3167	Manually	461/1	1.20	0.48	Teak, Silver, Hebbavu, Others	100	48	Surface	Rainfed	3166	0.48	Private Land
Karigala	Pushpalatha	3168	Manually	461/2	0.40	0.16	Teak, Silver, Hebbavu, Others	100	16	Surface	Rainfed	3167	0.16	Private Land
Karigala	Jogiqowda	3169	Manually	473	1.24	0.50	Teak, Silver, Hebbavu, Others	100	50	Surface	Rainfed	3168	0.50	Private Land
Karigala	Ramanayaka	3170	Manually	474	1.20	0.48	Teak, Silver, Hebbavu, Others	100	48	Surface	Rainfed	3169	0.48	Private Land
Karigala	Chikkanayaka	3171	Manually	475	1.20	0.48	Teak, Silver, Hebbavu, Others	100	48	Surface	Rainfed	3170	0.48	Private Land
Karigala	Thimmanayaka	3172	Manually	476	0.40	0.16	Teak, Silver, Hebbavu, Others	100	16	Surface	Rainfed	3171	0.16	Private Land
Karigala	Majeed	3173	Manually	463	1.10	0.44	Teak, Silver, Hebbavu, Others	100	44	Surface	Rainfed	3172	0.44	Private Land
Karigala	H V Suresh	3174	Manually	463/2	0.60	0.24	Teak, Silver, Hebbavu, Others	100	24	Surface	Rainfed	3173	0.24	Private Land
Karigala	Gowamma	3175	Manually	464	1.20	0.48	Teak, Silver, Hebbavu, Others	100	48	Surface	Rainfed	3174	0.48	Private Land
Karigala	Gowamma	3176	Manually	465	1.14	0.46	Teak, Silver, Hebbavu, Others	100	46	Surface	Rainfed	3175	0.46	Private Land
Karigala	Siddegowda	3177	Manually	466	1.18	0.47	Teak, Silver, Hebbavu, Others	100	47	Surface	Rainfed	3176	0.47	Private Land
Bachegowdanahalli	Shivamma	3178	Manually	2./1	0.30	0.12	Teak, Silver, Hebbavu, Others	100	12	Surface	Rainfed	3177	0.12	Private Land
Bachegowdanahalli	Sannaswamy	3179	Manually	2./2	0.26	0.10	Teak, Silver, Hebbavu, Others	100	10	Surface	Rainfed	3178	0.10	Private Land
Bachegowdanahalli	Ningamma	3180	Manually	2./3	0.30	0.12	Teak, Silver, Hebbavu, Others	100	12	Surface	Rainfed	3179	0.12	Private Land
Bachegowdanahalli	Govindanayaka	3181	Manually	2./4	0.21	0.08	Teak, Silver, Hebbavu, Others	100	8	Surface	Rainfed	3180	0.08	Private Land
Bachegowdanahalli	Jayaramanayaka	3182	Manually	2./5	0.21	0.08	Teak, Silver, Hebbavu, Others	100	8	Surface	Rainfed	3181	0.08	Private Land
Bettahalli	Suma	3183	Manually	'1/1	0.23	0.09	Teak, Silver, Hebbavu, Others	100	9	Surface	Rainfed	3182	0.09	Private Land
Horamanahalli	Mahadevswamy	3184	Manually	'1/1	0.34	0.14	Teak, Silver, Hebbavu, Others	100	14	Surface	Rainfed	3183	0.14	Private Land
Horamanahalli	kullappa	3185	Manually	'1/2	1.37	0.55	Teak, Silver, Hebbavu, Others	100	55	Surface	Rainfed	3184	0.55	Private Land
Horamanahalli	siddaramappa	3186	Manually	'1/3	1.27	0.51	Teak, Silver, Hebbavu, Others	100	51	Surface	Rainfed	3185	0.51	Private Land
Horamanahalli	kullappa	3187	Manually	1/4	3.29	1.32	Teak, Silver, Hebbavu, Others	100	132	Surface	Rainfed	3186	1.32	Private Land
Horamanahalli	annayyaswamy	3188	Manually	'1/5	1.33	0.53	Teak, Silver, Hebbavu, Others	100	53	Surface	Rainfed	3187	0.53	Private Land
Horamanahalli	mahadevappa	3189	Manually	2	2.24	0.90	Teak, Silver, Hebbavu, Others	100	90	Surface	Rainfed	3188	0.90	Private Land
K.Kannenahalli	Sarojamma	3190	Manually	1	0.96	0.38	Teak, Silver, Hebbavu, Others	100	38	Surface	Rainfed	3189	0.38	Private Land
Karigala	Govt Land	3191	Manually	200/32	1.20	0.48	Teak, Silver, Hebbavu, Others	100	48	Surface	Rainfed	3190	0.48	Community Land
Karigala	Govt Land	3192	Manually	198	8.44	3.38	Teak, Silver, Hebbavu, Others	100	338	Surface	Rainfed	3191	3.38	Community Land
Karigala	Govt Land	3193	Manually	194	0.68	0.27	Teak, Silver, Hebbavu, Others	100	27	Surface	Rainfed	3192	0.27	Community Land
Karigala	Govt Land	3194	Manually	195	2.39	0.96	Teak, Silver, Hebbavu, Others	100	96	Surface	Rainfed	3193	0.96	Community Land
Karigala	Govt Land	3195	Manually	192	1.25	0.50	Teak, Silver, Hebbavu, Others	100	50	Surface	Rainfed	3194	0.50	Community Land
Karigala	Govt Land	3196	Manually	193	3.14	1.26	Teak, Silver, Hebbavu, Others	100	126	Surface	Rainfed	3195	1.26	Community Land
Karigala	Govt Land	3197	Manually	190	2.45	0.98	Teak, Silver, Hebbavu, Others	100	98	Surface	Rainfed	3196	0.98	Community Land
Karigala	Govt Land	3198	Manually	182	1.60	0.64	Teak, Silver, Hebbavu, Others	100	64	Surface	Rainfed	3197	0.64	Community Land
Karigala	Govt Land	3199	Manually	187	0.44	0.18	Teak, Silver, Hebbavu, Others	100	18	Surface	Rainfed	3198	0.18	Community Land
Karigala	Govt Land	3200	Manually	188	1.86	0.74	Teak, Silver, Hebbavu, Others	100	74	Surface	Rainfed	3199	0.74	Community Land
Karigala	Govt Land	3201	Manually	185	6.00	2.40	Teak, Silver, Hebbavu, Others	100	240	Surface	Rainfed	3200	2.40	Community Land
Karigala	Govt Land	3202	Manually	183	2.00	0.80	Teak, Silver, Hebbavu, Others	100	80	Surface	Rainfed	3201	0.80	Community Land
Karigala	Govt Land	3203	Manually	184	2.47	0.99	Teak, Silver, Hebbavu, Others	100	99	Surface	Rainfed	3202	0.99	Community Land
Garikattekal	Karabu Jaminu	3204	Manually	1	15.31	6.12	Teak, Silver, Hebbavu, Others	100	612	Surface	Rainfed	3203	6.12	Community Land
S I Maddur	Karabhu jaminu	3205	Manually	173	10.93	4.37	Teak, Silver, Hebbavu, Others	100	437	Surface	Rainfed	3204	4.37	Community Land
Holehundi	Shanmuga Sundaram	3206	Manually	12/1	0.80	0.32	Teak, Silver, Hebbavu, Others	100	32	Surface	Rainfed	3205	0.32	Private Land
Holehundi	Shanmuga Sundaram	3207	Manually	12/2	0.80	0.32	Teak, Silver, Hebbavu, Others	100	32	Surface	Rainfed	3206	0.32	Private Land
Holehundi	Parameshwaramma	3208	Manually	12/3	1.20	0.48	Teak, Silver, Hebbavu, Others	100	48	Surface	Rainfed	3207	0.48	Private Land
Holehundi	Kempnagowdar	3209	Manually	12/4	0.80	0.32	Teak, Silver, Hebbavu, Others	100	32	Surface	Rainfed	3208	0.32	Private Land
Holehundi	Veerappa	3210	Manually	12/5	1.80	0.72	Teak, Silver, Hebbavu, Others	100	72	Surface	Rainfed	3209	0.72	Private Land
Holehundi	Palaniswamy	3211	Manually	12/6	1.70	0.68	Teak, Silver, Hebbavu, Others	100	68	Surface	Rainfed	3210	0.68	Private Land
Holehundi	Ashoka	3212	Manually	12/7	1.70	0.68	Teak, Silver, Hebbavu, Others	100	68	Surface	Rainfed	3211	0.68	Private Land
Holehundi	Shivkumar	3213	Manually	12/8	0.44	0.18	Teak, Silver, Hebbavu, Others	100	18	Surface	Rainfed	3212	0.18	Private Land
Holehundi	Venkateshnaika	3214	Manually	15/1	0.60	0.24	Teak, Silver, Hebbavu, Others	100	24	Surface	Rainfed	3213	0.24	Private Land
Holehundi	Chinnamma	3215	Manually	(15/2)	0.20	0.08	Teak, Silver, Hebbavu, Others	100	8	Surface	Rainfed	3214	0.08	Private Land
Holehundi	Somayya	3216	Manually	(15/3)	0.24	0.10	Teak, Silver, Hebbavu, Others	100	10	Surface	Rainfed	3215	0.10	Private Land
Holehundi	Somayya	3217	Manually	(15/4)	0.24	0.10	Teak, Silver, Hebbavu, Others	100	10	Surface	Rainfed	3216	0.10	Private Land

Village Name	Farmer Name:	Farmer Code	Rate Type (Manually/Machinery)	Survey No:	Total Area (Ha.)	Proposed Area (Ha.)	Activity/Model/Plant/ Crop Name :	Number of Plants Per Ha	No. of plants	Method of Irrigation (Drip/Ring/Surface)	Source of Irrigation (Canal/Rainfed/Well)	Area as per Type Of Land (Ha.)		Ownership of Land (Community Land/Private Land/Other Land)
												Waste Land	Cultivable	
Holehundi	Muttayya	3218	Manually	(16/1)	0.57	0.23	Teak, Silver, Hebbavu, Others	100	23	Surface	Rainfed	3217	0.23	Private Land
Holehundi	Chinnamma	3219	Manually	(16/2)	0.11	0.04	Teak, Silver, Hebbavu, Others	100	4	Surface	Rainfed	3218	0.04	Private Land
Holehundi	Muttayya	3220	Manually	(16/3)	0.57	0.23	Teak, Silver, Hebbavu, Others	100	23	Surface	Rainfed	3219	0.23	Private Land
Holehundi	Chinnamma	3221	Manually	(16/4)	0.11	0.04	Teak, Silver, Hebbavu, Others	100	4	Surface	Rainfed	3220	0.04	Private Land
Holehundi	Chinnamma	3222	Manually	(16/5)	0.15	0.06	Teak, Silver, Hebbavu, Others	100	6	Surface	Rainfed	3221	0.06	Private Land
Holehundi	Muttayya	3223	Manually	(16/6)	0.57	0.23	Teak, Silver, Hebbavu, Others	100	23	Surface	Rainfed	3222	0.23	Private Land
Holehundi	Lakshamma	3224	Manually	(16/7)	0.40	0.16	Teak, Silver, Hebbavu, Others	100	16	Surface	Rainfed	3223	0.16	Private Land
Holehundi	Muttayya	3225	Manually	(16/8)	0.57	0.23	Teak, Silver, Hebbavu, Others	100	23	Surface	Rainfed	3224	0.23	Private Land
Holehundi	Amithjoshi	3226	Manually	(17/1)	0.51	0.20	Teak, Silver, Hebbavu, Others	100	20	Surface	Rainfed	3225	0.20	Private Land
Holehundi	Shaila	3227	Manually	(17/2)	0.83	0.33	Teak, Silver, Hebbavu, Others	100	33	Surface	Rainfed	3226	0.33	Private Land
Holehundi	Dasayya	3228	Manually	(11/1)	0.15	0.06	Teak, Silver, Hebbavu, Others	100	6	Surface	Rainfed	3227	0.06	Private Land
Holehundi	Shreekanta	3229	Manually	(11/2)	0.54	0.22	Teak, Silver, Hebbavu, Others	100	22	Surface	Rainfed	3228	0.22	Private Land
Holehundi	Shreekanta	3230	Manually	(11/3)	0.40	0.16	Teak, Silver, Hebbavu, Others	100	16	Surface	Rainfed	3229	0.16	Private Land
Holehundi	Rajesh	3231	Manually	(233/1)	0.80	0.32	Teak, Silver, Hebbavu, Others	100	32	Surface	Rainfed	3230	0.32	Private Land
Holehundi	Thimmayya	3232	Manually	(234/1)	0.78	0.31	Teak, Silver, Hebbavu, Others	100	31	Surface	Rainfed	3231	0.31	Private Land
Holehundi	Mahadevayya	3233	Manually	(235/1)	0.66	0.26	Teak, Silver, Hebbavu, Others	100	26	Surface	Rainfed	3232	0.26	Private Land
Holehundi	Dasayya	3234	Manually	(235/2)	0.15	0.06	Teak, Silver, Hebbavu, Others	100	6	Surface	Rainfed	3233	0.06	Private Land
Holehundi	Chinnamma	3235	Manually	(236/1)	0.14	0.06	Teak, Silver, Hebbavu, Others	100	6	Surface	Rainfed	3234	0.06	Private Land
Holehundi	Dasayya	3236	Manually	(136/1)	0.15	0.06	Teak, Silver, Hebbavu, Others	100	6	Surface	Rainfed	3235	0.06	Private Land
Holehundi	Somayya	3237	Manually	(136/1)	0.40	0.16	Teak, Silver, Hebbavu, Others	100	16	Surface	Rainfed	3236	0.16	Private Land
Holehundi	Riyaz Ahmed	3238	Manually	(22/1)	0.36	0.14	Teak, Silver, Hebbavu, Others	100	14	Surface	Rainfed	3237	0.14	Private Land
Holehundi	Riyaz Ahmed	3239	Manually	(22/2)	0.36	0.14	Teak, Silver, Hebbavu, Others	100	14	Surface	Rainfed	3238	0.14	Private Land
Holehundi	Riyaz Ahmed	3240	Manually	(24/1)	0.32	0.13	Teak, Silver, Hebbavu, Others	100	13	Surface	Rainfed	3239	0.13	Private Land
Holehundi	Riyaz Ahmed	3241	Manually	(24/2)	0.32	0.13	Teak, Silver, Hebbavu, Others	100	13	Surface	Rainfed	3240	0.13	Private Land
Holehundi	Marimadayya	3242	Manually	(24/3)	0.33	0.13	Teak, Silver, Hebbavu, Others	100	13	Surface	Rainfed	3241	0.13	Private Land
Holehundi	Thimmegowda	3243	Manually	(23/2)	0.44	0.18	Teak, Silver, Hebbavu, Others	100	18	Surface	Rainfed	3242	0.18	Private Land
Holehundi	Riyaz Ahmed	3244	Manually	(20/1)	0.79	0.32	Teak, Silver, Hebbavu, Others	100	32	Surface	Rainfed	3243	0.32	Private Land
Holehundi	Rangayya	3245	Manually	(19/1)	0.59	0.24	Teak, Silver, Hebbavu, Others	100	24	Surface	Rainfed	3244	0.24	Private Land
Holehundi	Anusuya	3246	Manually	(18/1)	0.64	0.26	Teak, Silver, Hebbavu, Others	100	26	Surface	Rainfed	3245	0.26	Private Land
Holehundi	Kamamma	3247	Manually	(31/1)	0.20	0.08	Teak, Silver, Hebbavu, Others	100	8	Surface	Rainfed	3246	0.08	Private Land
Holehundi	Rangayya	3248	Manually	(31/2)	0.83	0.33	Teak, Silver, Hebbavu, Others	100	33	Surface	Rainfed	3247	0.33	Private Land
Holehundi	Ravikumar	3249	Manually	(26/1)	0.23	0.09	Teak, Silver, Hebbavu, Others	100	9	Surface	Rainfed	3248	0.09	Private Land
Holehundi	Byrappa	3250	Manually	(26/2)	0.76	0.30	Teak, Silver, Hebbavu, Others	100	30	Surface	Rainfed	3249	0.30	Private Land
Holehundi	Thimmayya	3251	Manually	(27/1)	0.41	0.16	Teak, Silver, Hebbavu, Others	100	16	Surface	Rainfed	3250	0.16	Private Land
Holehundi	Shylaja	3252	Manually	(29/1)	0.45	0.18	Teak, Silver, Hebbavu, Others	100	18	Surface	Rainfed	3251	0.18	Private Land

Village Name	Farmer Name:	Farmer Code	Rate Type (Manually/Machinery)	Survey No:	Total Area (Ha.)	Proposed Area (Ha.)	Activity/Model/Plant/ Crop Name :	Number of Plants Per Ha	No. of plants	Method of Irrigation (Drip/Ring/Surface)	Source of Irrigation (Canal/Rainfed/W ell)	Area as per Type Of Land (Ha.)		Ownership of Land (Community Land/Private Land/Other Land)
												Waste Land	Cultivable	
Holehundi	Nagaratnamma	3253	Manually	(29/2)	0.43	0.17	Teak, Silver, Hebbavu, Others	100	17	Surface	Rainfed	3252	0.17	Private Land
Holehundi	Shivamallu	3254	Manually	(241/1)	0.50	0.20	Teak, Silver, Hebbavu, Others	100	20	Surface	Rainfed	3253	0.20	Private Land
Holehundi	Jayaramu	3255	Manually	(242/2)	0.43	0.17	Teak, Silver, Hebbavu, Others	100	17	Surface	Rainfed	3254	0.17	Private Land
Holehundi	Sarojamma	3256	Manually	(243/3)	0.32	0.13	Teak, Silver, Hebbavu, Others	100	13	Surface	Rainfed	3255	0.13	Private Land
Holehundi	Chinnaswamy	3257	Manually	(206/3)	1.24	0.50	Teak, Silver, Hebbavu, Others	100	50	Surface	Rainfed	3256	0.50	Private Land
Holehundi	Shivamallu	3258	Manually	(246/2)	0.20	0.08	Teak, Silver, Hebbavu, Others	100	8	Surface	Rainfed	3257	0.08	Private Land
Holehundi	Jayramu	3259	Manually	(246/3)	0.30	0.12	Teak, Silver, Hebbavu, Others	100	12	Surface	Rainfed	3258	0.12	Private Land
Holehundi	Sarojamma	3260	Manually	(246/4)	1.21	0.48	Teak, Silver, Hebbavu, Others	100	48	Surface	Rainfed	3259	0.48	Private Land
Holehundi	Ramesha	3261	Manually	(246/5)	0.16	0.06	Teak, Silver, Hebbavu, Others	100	6	Surface	Rainfed	3260	0.06	Private Land
Holehundi	Golayya	3262	Manually	(237/1)	0.81	0.32	Teak, Silver, Hebbavu, Others	100	32	Surface	Rainfed	3261	0.32	Private Land
Holehundi	Siddaramu	3263	Manually	(237/2)	0.29	0.12	Teak, Silver, Hebbavu, Others	100	12	Surface	Rainfed	3262	0.12	Private Land
Holehundi	Kariyayya	3264	Manually	(30/1)	0.38	0.15	Teak, Silver, Hebbavu, Others	100	15	Surface	Rainfed	3263	0.15	Private Land
Holehundi	Ammanamma	3265	Manually	(30/2A)	0.19	0.08	Teak, Silver, Hebbavu, Others	100	8	Surface	Rainfed	3264	0.08	Private Land
Holehundi	Puttachandramma	3266	Manually	(30/2B)	0.27	0.11	Teak, Silver, Hebbavu, Others	100	11	Surface	Rainfed	3265	0.11	Private Land
Holehundi	Basavraju	3267	Manually	(244/1)	0.37	0.15	Teak, Silver, Hebbavu, Others	100	15	Surface	Rainfed	3266	0.15	Private Land
Holehundi	Kariyayya	3268	Manually	(244/2)	0.10	0.04	Teak, Silver, Hebbavu, Others	100	4	Surface	Rainfed	3267	0.04	Private Land
Holehundi	Dodda Basavayya	3269	Manually	(245/1)	0.85	0.34	Teak, Silver, Hebbavu, Others	100	34	Surface	Rainfed	3268	0.34	Private Land
Holehundi	Siddayya	3270	Manually	(32/1)	0.70	0.28	Teak, Silver, Hebbavu, Others	100	28	Surface	Rainfed	3269	0.28	Private Land
Holehundi	Chinswamy	3271	Manually	(247/1)	0.42	0.17	Teak, Silver, Hebbavu, Others	100	17	Surface	Rainfed	3270	0.17	Private Land
Holehundi	Shivmallu	3272	Manually	(247/2)	1.38	0.55	Teak, Silver, Hebbavu, Others	100	55	Surface	Rainfed	3271	0.55	Private Land
Holehundi	Chinnaswamy	3273	Manually	(247/1)	0.42	0.17	Teak, Silver, Hebbavu, Others	100	17	Surface	Rainfed	3272	0.17	Private Land
Holehundi	Shivmallu	3274	Manually	(247/2)	0.38	0.15	Teak, Silver, Hebbavu, Others	100	15	Surface	Rainfed	3273	0.15	Private Land
Kodichamanahalli	Rajlakshmi	3275	Manually	(4/1)	0.53	0.21	Teak, Silver, Hebbavu, Others	100	21	Surface	Rainfed	3274	0.21	Private Land
Kodichamanahalli	Puttegowda	3276	Manually	(4/2)	0.14	0.06	Teak, Silver, Hebbavu, Others	100	6	Surface	Rainfed	3275	0.06	Private Land
Kodichamanahalli	Rajlakshmi	3277	Manually	(4/3)	0.27	0.11	Teak, Silver, Hebbavu, Others	100	11	Surface	Rainfed	3276	0.11	Private Land
Kodichamanahalli	Rajlakshmi	3278	Manually	(4/4)	0.28	0.11	Teak, Silver, Hebbavu, Others	100	11	Surface	Rainfed	3277	0.11	Private Land
Kodichamanahalli	Rajlakshmi	3279	Manually	(4/5)	0.14	0.06	Teak, Silver, Hebbavu, Others	100	6	Surface	Rainfed	3278	0.06	Private Land
Kodichamanahalli	Sakamma	3280	Manually	(5/1)	0.69	0.28	Teak, Silver, Hebbavu, Others	100	28	Surface	Rainfed	3279	0.28	Private Land
Kodichamanahalli	Puttegowda	3281	Manually	(5/2)	0.15	0.06	Teak, Silver, Hebbavu, Others	100	6	Surface	Rainfed	3280	0.06	Private Land
Kodichamanahalli	Rajlakshmi	3282	Manually	(5/3)	0.26	0.10	Teak, Silver, Hebbavu, Others	100	10	Surface	Rainfed	3281	0.10	Private Land
Kodichamanahalli	Rajlakshmi	3283	Manually	(5/4)	0.31	0.12	Teak, Silver, Hebbavu, Others	100	12	Surface	Rainfed	3282	0.12	Private Land
Kodichamanahalli	Harisha	3284	Manually	(5/5)	1.07	0.43	Teak, Silver, Hebbavu, Others	100	43	Surface	Rainfed	3283	0.43	Private Land
Kodichamanahalli	Lakshmanegowda	3285	Manually	(5/6)	0.15	0.06	Teak, Silver, Hebbavu, Others	100	6	Surface	Rainfed	3284	0.06	Private Land
Kodichamanahalli	Suresh	3286	Manually	(6/1)	0.39	0.16	Teak, Silver, Hebbavu, Others	100	16	Surface	Rainfed	3285	0.16	Private Land
Kodichamanahalli	Suresh	3287	Manually	(6/2)	0.35	0.14	Teak, Silver, Hebbavu, Others	100	14	Surface	Rainfed	3286	0.14	Private Land
Kodichamanahalli	Thimmayya	3288	Manually	(6/3)	0.40	0.16	Teak, Silver, Hebbavu, Others	100	16	Surface	Rainfed	3287	0.16	Private Land
Kodichamanahalli	Bettegowda	3289	Manually	(7/1)	0.65	0.26	Teak, Silver, Hebbavu, Others	100	26	Surface	Rainfed	3288	0.26	Private Land
Kodichamanahalli	Kataregowda	3290	Manually	(7/2)	0.51	0.20	Teak, Silver, Hebbavu, Others	100	20	Surface	Rainfed	3289	0.20	Private Land

Village Name	Farmer Name:	Farmer Code	Rate Type (Manually/Machinery)	Survey No:	Total Area (Ha.)	Proposed Area (Ha.)	Activity/Model/Plant/ Crop Name :	Number of Plants Per Ha	No. of plants	Method of Irrigation (Drip/Ring/Surface)	Source of Irrigation (Canal/Rainfed/Well)	Area as per Type Of Land (Ha.)		Ownership of Land (Community Land/Private Land/Other Land)
												Waste Land	Cultivable	
Kodichamanahalli	Marigowda	3291	Manually	(7/2)	0.51	0.20	Teak, Silver, Hebbavu, Others	100	20	Surface	Rainfed	3290	0.20	Private Land
Kodichamanahalli	Doddegowda	3292	Manually	(7/2)	0.51	0.20	Teak, Silver, Hebbavu, Others	100	20	Surface	Rainfed	3291	0.20	Private Land
Kodichamanahalli	Chikthayamma	3293	Manually	(7/3)	0.33	0.13	Teak, Silver, Hebbavu, Others	100	13	Surface	Rainfed	3292	0.13	Private Land
Kodichamanahalli	Hettegowda	3294	Manually	(7/3)	0.33	0.13	Teak, Silver, Hebbavu, Others	100	13	Surface	Rainfed	3293	0.13	Private Land
Kodichamanahalli	Siddegowda	3295	Manually	(7/3)	0.17	0.07	Teak, Silver, Hebbavu, Others	100	7	Surface	Rainfed	3294	0.07	Private Land
Kodichamanahalli	Thimmegowda	3296	Manually	(7/3)	0.17	0.07	Teak, Silver, Hebbavu, Others	100	7	Surface	Rainfed	3295	0.07	Private Land
Kodichamanahalli	Dundayya	3297	Manually	(7/4)	0.25	0.10	Teak, Silver, Hebbavu, Others	100	10	Surface	Rainfed	3296	0.10	Private Land
Kodichamanahalli	Dundayya	3298	Manually	(7/5)	0.19	0.08	Teak, Silver, Hebbavu, Others	100	8	Surface	Rainfed	3297	0.08	Private Land
Kodichamanahalli	Kalswamy	3299	Manually	(7/5)	0.19	0.08	Teak, Silver, Hebbavu, Others	100	8	Surface	Rainfed	3298	0.08	Private Land
Kodichamanahalli	Ramegowda	3300	Manually	(7/6)	0.38	0.15	Teak, Silver, Hebbavu, Others	100	15	Surface	Rainfed	3299	0.15	Private Land
Kodichamanahalli	Puttananjayya	3301	Manually	(7/7)	0.26	0.10	Teak, Silver, Hebbavu, Others	100	10	Surface	Rainfed	3300	0.10	Private Land
Kodichamanahalli	Nagegowda	3302	Manually	(7/8)	0.25	0.10	Teak, Silver, Hebbavu, Others	100	10	Surface	Rainfed	3301	0.10	Private Land
Kodichamanahalli	Putalamma	3303	Manually	7/9	0.45	0.18	Teak, Silver, Hebbavu, Others	100	18	Surface	Rainfed	3302	0.18	Private Land
Kodichamanahalli	Putalamma	3304	Manually	7/10	0.60	0.24	Teak, Silver, Hebbavu, Others	100	24	Surface	Rainfed	3303	0.24	Private Land
Kodichamanahalli	Putalamma	3305	Manually	7/11	0.13	0.05	Teak, Silver, Hebbavu, Others	100	5	Surface	Rainfed	3304	0.05	Private Land
Kodichamanahalli	Siddarameshwara	3306	Manually	7/11	0.96	0.38	Teak, Silver, Hebbavu, Others	100	38	Surface	Rainfed	3305	0.38	Private Land
Kodichamanahalli	Chikthayamma	3307	Manually	7/14	0.35	0.14	Teak, Silver, Hebbavu, Others	100	14	Surface	Rainfed	3306	0.14	Private Land
Kodichamanahalli	Chikthayamma	3308	Manually	7/15	0.35	0.14	Teak, Silver, Hebbavu, Others	100	14	Surface	Rainfed	3307	0.14	Private Land
Kodichamanahalli	Cheluvegowda	3309	Manually	7/16	0.35	0.14	Teak, Silver, Hebbavu, Others	100	14	Surface	Rainfed	3308	0.14	Private Land
Kodichamanahalli	Siddaya	3310	Manually	7/20	0.44	0.18	Teak, Silver, Hebbavu, Others	100	18	Surface	Rainfed	3309	0.18	Private Land
Kodichamanahalli	Narasamma	3311	Manually	(7/21)	0.48	0.19	Teak, Silver, Hebbavu, Others	100	19	Surface	Rainfed	3310	0.19	Private Land
Kodichamanahalli	Marakalegowda	3312	Manually	(7/21)	0.19	0.08	Teak, Silver, Hebbavu, Others	100	8	Surface	Rainfed	3311	0.08	Private Land
Kodichamanahalli	Marakalegowda	3313	Manually	(7/22)	0.12	0.05	Teak, Silver, Hebbavu, Others	100	5	Surface	Rainfed	3312	0.05	Private Land
Kodichamanahalli	Mahendranatha	3314	Manually	(7/22)	0.12	0.05	Teak, Silver, Hebbavu, Others	100	5	Surface	Rainfed	3313	0.05	Private Land
Kodichamanahalli	Sannama	3315	Manually	(7/22)	0.40	0.16	Teak, Silver, Hebbavu, Others	100	16	Surface	Rainfed	3314	0.16	Private Land
Kodichamanahalli	Cheluvachari	3316	Manually	(7/23)	0.24	0.10	Teak, Silver, Hebbavu, Others	100	10	Surface	Rainfed	3315	0.10	Private Land
Kodichamanahalli	Sannayya	3317	Manually	(7/24)	0.08	0.03	Teak, Silver, Hebbavu, Others	100	3	Surface	Rainfed	3316	0.03	Private Land
Kodichamanahalli	Varasachari	3318	Manually	(7/25)	0.32	0.13	Teak, Silver, Hebbavu, Others	100	13	Surface	Rainfed	3317	0.13	Private Land
Kodichamanahalli	Chikkabasavegowda	3319	Manually	(7/27)	0.49	0.20	Teak, Silver, Hebbavu, Others	100	20	Surface	Rainfed	3318	0.20	Private Land
Kodichamanahalli	Neelamma	3320	Manually	(7/28)	0.24	0.10	Teak, Silver, Hebbavu, Others	100	10	Surface	Rainfed	3319	0.10	Private Land
Kodichamanahalli	Neelamma	3321	Manually	(7/29)	0.17	0.07	Teak, Silver, Hebbavu, Others	100	7	Surface	Rainfed	3320	0.07	Private Land
Kodichamanahalli	Shanmuga Sundaram	3322	Manually	(7/30)	1.04	0.42	Teak, Silver, Hebbavu, Others	100	42	Surface	Rainfed	3321	0.42	Private Land
Kodichamanahalli	Padamma	3323	Manually	(7/31)	0.20	0.08	Teak, Silver, Hebbavu, Others	100	8	Surface	Rainfed	3322	0.08	Private Land
Kodichamanahalli	Lakshamma	3324	Manually	(7/32)	0.20	0.08	Teak, Silver, Hebbavu, Others	100	8	Surface	Rainfed	3323	0.08	Private Land
Kodichamanahalli	Rudregowda	3325	Manually	(7/33)	0.20	0.08	Teak, Silver, Hebbavu, Others	100	8	Surface	Rainfed	3324	0.08	Private Land

Village Name	Farmer Name:	Farmer Code	Rate Type (Manually/Machinery)	Survey No:	Total Area (Ha.)	Proposed Area (Ha.)	Activity/Model/Plant/ Crop Name :	Number of Plants Per Ha	No. of plants	Method of Irrigation (Drip/Ring/Surface)	Source of Irrigation (Canal/Rainfed/Well)	Area as per Type Of Land (Ha.)		Ownership of Land (Community Land/Private Land/Other Land)
												Waste Land	Cultivable	
Kodichamanahalli	Siddegowda	3326	Manually	(7/34)	0.20	0.08	Teak, Silver, Hebbavu, Others	100	8	Surface	Rainfed	3325	0.08	Private Land
Kodichamanahalli	Ramdas	3327	Manually	(7/35)	0.40	0.16	Teak, Silver, Hebbavu, Others	100	16	Surface	Rainfed	3326	0.16	Private Land
Kodichamanahalli	Ramdas	3328	Manually	7	0.38	0.15	Teak, Silver, Hebbavu, Others	100	15	Surface	Rainfed	3327	0.15	Private Land
Kodichamanahalli	Mahadevamma	3329	Manually	7/35	0.20	0.08	Teak, Silver, Hebbavu, Others	100	8	Surface	Rainfed	3328	0.08	Private Land
Kodichamanahalli	Mahadevgowda	3330	Manually	7/38	0.20	0.08	Teak, Silver, Hebbavu, Others	100	8	Surface	Rainfed	3329	0.08	Private Land
Kodichamanahalli	Kendaganegowda	3331	Manually	7/39	0.20	0.08	Teak, Silver, Hebbavu, Others	100	8	Surface	Rainfed	3330	0.08	Private Land
Kodichamanahalli	Nagegowda	3332	Manually	7/40	0.10	0.04	Teak, Silver, Hebbavu, Others	100	4	Surface	Rainfed	3331	0.04	Private Land
Kodichamanahalli	Chikkamma	3333	Manually	'8	1.20	0.48	Teak, Silver, Hebbavu, Others	100	48	Surface	Rainfed	3332	0.48	Private Land
Kodichamanahalli	Thimmayya	3334	Manually	'8	1.60	0.64	Teak, Silver, Hebbavu, Others	100	64	Surface	Rainfed	3333	0.64	Private Land
Kodichamanahalli	Indramma	3335	Manually	'8	0.20	0.08	Teak, Silver, Hebbavu, Others	100	8	Surface	Rainfed	3334	0.08	Private Land
Kodichamanahalli	Siddaramegowda	3336	Manually	'8	0.30	0.12	Teak, Silver, Hebbavu, Others	100	12	Surface	Rainfed	3335	0.12	Private Land
Kodichamanahalli	Chandrashekara	3337	Manually	'8	0.40	0.16	Teak, Silver, Hebbavu, Others	100	16	Surface	Rainfed	3336	0.16	Private Land
Kodichamanahalli	Dodsingamma	3338	Manually	'8	0.60	0.24	Teak, Silver, Hebbavu, Others	100	24	Surface	Rainfed	3337	0.24	Private Land
Kodichamanahalli	Puroshathamma	3339	Manually	'8	1.40	0.56	Teak, Silver, Hebbavu, Others	100	56	Surface	Rainfed	3338	0.56	Private Land
Kodichamanahalli	Chandrakumari	3340	Manually	'8	1.60	0.64	Teak, Silver, Hebbavu, Others	100	64	Surface	Rainfed	3339	0.64	Private Land
Kodichamanahalli	Sachin	3341	Manually	'8	0.40	0.16	Teak, Silver, Hebbavu, Others	100	16	Surface	Rainfed	3340	0.16	Private Land
Kodichamanahalli	Lakshamma	3342	Manually	'8	0.80	0.32	Teak, Silver, Hebbavu, Others	100	32	Surface	Rainfed	3341	0.32	Private Land
Kodichamanahalli	Puttaveeramma	3343	Manually	'8	0.80	0.32	Teak, Silver, Hebbavu, Others	100	32	Surface	Rainfed	3342	0.32	Private Land
Kodichamanahalli	Rangayya	3344	Manually	9/1	1.07	0.43	Teak, Silver, Hebbavu, Others	100	43	Surface	Rainfed	3343	0.43	Private Land
Kodichamanahalli	Narsimegowda	3345	Manually	(9/2)	0.55	0.22	Teak, Silver, Hebbavu, Others	100	22	Surface	Rainfed	3344	0.22	Private Land
Kodichamanahalli	Putswamegowda	3346	Manually	(9/3)	0.53	0.21	Teak, Silver, Hebbavu, Others	100	21	Surface	Rainfed	3345	0.21	Private Land
Kodichamanahalli	Lingegowda	3347	Manually	(10/1)	2.50	1.00	Teak, Silver, Hebbavu, Others	100	100	Surface	Rainfed	3346	1.00	Private Land
Kodichamanahalli	Ningamma	3348	Manually	(10/1)	2.25	0.90	Teak, Silver, Hebbavu, Others	100	90	Surface	Rainfed	3347	0.90	Private Land
Kodichamanahalli	Thayamma	3349	Manually	(10/2)	1.60	0.64	Teak, Silver, Hebbavu, Others	100	64	Surface	Rainfed	3348	0.64	Private Land
Kodichamanahalli	Puttegowda	3350	Manually	(11/1)	0.48	0.19	Teak, Silver, Hebbavu, Others	100	19	Surface	Rainfed	3349	0.19	Private Land
Kodichamanahalli	Venkategowda	3351	Manually	(11/2)	0.52	0.21	Teak, Silver, Hebbavu, Others	100	21	Surface	Rainfed	3350	0.21	Private Land
Kodichamanahalli	Thimmegowda	3352	Manually	(11/3)	0.51	0.20	Teak, Silver, Hebbavu, Others	100	20	Surface	Rainfed	3351	0.20	Private Land
Kodichamanahalli	Puttaswamegowda	3353	Manually	(11/4)	0.52	0.21	Teak, Silver, Hebbavu, Others	100	21	Surface	Rainfed	3352	0.21	Private Land
Kodichamanahalli	Puttegowda	3354	Manually	(11/5)	0.40	0.16	Teak, Silver, Hebbavu, Others	100	16	Surface	Rainfed	3353	0.16	Private Land
Kodichamanahalli	Swamy	3355	Manually	(11/6)	0.42	0.17	Teak, Silver, Hebbavu, Others	100	17	Surface	Rainfed	3354	0.17	Private Land
Kodichamanahalli	Venkategowda	3356	Manually	(11/7)	0.43	0.17	Teak, Silver, Hebbavu, Others	100	17	Surface	Rainfed	3355	0.17	Private Land
Kodichamanahalli	Thimmegowda	3357	Manually	(11/8)	0.43	0.17	Teak, Silver, Hebbavu, Others	100	17	Surface	Rainfed	3356	0.17	Private Land
Kodichamanahalli	Narsimegowda	3358	Manually	(11/9)	0.43	0.17	Teak, Silver, Hebbavu, Others	100	17	Surface	Rainfed	3357	0.17	Private Land
Kodichamanahalli	Shivannegowda	3359	Manually	(11/10)	0.43	0.17	Teak, Silver, Hebbavu, Others	100	17	Surface	Rainfed	3358	0.17	Private Land
Kodichamanahalli	Lakshmi	3360	Manually	(12/1)	1.00	0.40	Teak, Silver, Hebbavu, Others	100	40	Surface	Rainfed	3359	0.40	Private Land

Village Name	Farmer Name:	Farmer Code	Rate Type (Manually/Machinery)	Survey No:	Total Area (Ha.)	Proposed Area (Ha.)	Activity/Model/Plant/ Crop Name :	Number of Plants Per Ha	No. of plants	Method of Irrigation (Drip/Ring/Surface)	Source of Irrigation (Canal/Rainfed/Well)	Area as per Type Of Land (Ha.)		Ownership of Land (Community Land/Private Land/Other Land)
												Waste Land	Cultivable	
Kodichamanahalli	Hettegowda	3361	Manually	(12/1)	1.00	0.40	Teak, Silver, Hebbavu, Others	100	40	Surface	Rainfed	3360	0.40	Private Land
Kodichamanahalli	Swamegowda	3362	Manually	(12/1)	1.00	0.40	Teak, Silver, Hebbavu, Others	100	40	Surface	Rainfed	3361	0.40	Private Land
Kodichamanahalli	Hombegowda	3363	Manually	(13/1)	0.60	0.24	Teak, Silver, Hebbavu, Others	100	24	Surface	Rainfed	3362	0.24	Private Land
Kodichamanahalli	Rangayya	3364	Manually	(13/1)	0.28	0.11	Teak, Silver, Hebbavu, Others	100	11	Surface	Rainfed	3363	0.11	Private Land
Kodichamanahalli	Venkategowda	3365	Manually	(13/1)	0.60	0.24	Teak, Silver, Hebbavu, Others	100	24	Surface	Rainfed	3364	0.24	Private Land
Kodichamanahalli	Puttegowda	3366	Manually	(13/1)	0.60	0.24	Teak, Silver, Hebbavu, Others	100	24	Surface	Rainfed	3365	0.24	Private Land
Kodichamanahalli	Chikthayamma	3367	Manually	(13/1)	1.00	0.40	Teak, Silver, Hebbavu, Others	100	40	Surface	Rainfed	3366	0.40	Private Land
Kodichamanahalli	Swamigowda	3368	Manually	(15/1)	0.53	0.21	Teak, Silver, Hebbavu, Others	100	21	Surface	Rainfed	3367	0.21	Private Land
Kodichamanahalli	Nagesha	3369	Manually	(15/2)	0.63	0.25	Teak, Silver, Hebbavu, Others	100	25	Surface	Rainfed	3368	0.25	Private Land
Kodichamanahalli	Swamigowda	3370	Manually	(15/2)	0.63	0.25	Teak, Silver, Hebbavu, Others	100	25	Surface	Rainfed	3369	0.25	Private Land
Kodichamanahalli	Kalyanamma	3371	Manually	(15/2)	0.63	0.25	Teak, Silver, Hebbavu, Others	100	25	Surface	Rainfed	3370	0.25	Private Land
Kodichamanahalli	Indregowda	3372	Manually	(15/2)	0.64	0.26	Teak, Silver, Hebbavu, Others	100	26	Surface	Rainfed	3371	0.26	Private Land
Kodichamanahalli	Papegowda	3373	Manually	(15/3)	0.53	0.21	Teak, Silver, Hebbavu, Others	100	21	Surface	Rainfed	3372	0.21	Private Land
Kodichamanahalli	Shivannegowda	3374	Manually	(15/4)	0.53	0.21	Teak, Silver, Hebbavu, Others	100	21	Surface	Rainfed	3373	0.21	Private Land
Kodichamanahalli	Swamegowda	3375	Manually	(15/5)	0.32	0.13	Teak, Silver, Hebbavu, Others	100	13	Surface	Rainfed	3374	0.13	Private Land
Kodichamanahalli	Papegowda	3376	Manually	(15/6)	0.31	0.12	Teak, Silver, Hebbavu, Others	100	12	Surface	Rainfed	3375	0.12	Private Land
Kodichamanahalli	Shivannegowda	3377	Manually	(15/7)	0.31	0.12	Teak, Silver, Hebbavu, Others	100	12	Surface	Rainfed	3376	0.12	Private Land
Kodichamanahalli	Cheluvegowda	3378	Manually	(16/1)	0.46	0.18	Teak, Silver, Hebbavu, Others	100	18	Surface	Rainfed	3377	0.18	Private Land
Kodichamanahalli	Indregowda	3379	Manually	(16/1)	0.45	0.18	Teak, Silver, Hebbavu, Others	100	18	Surface	Rainfed	3378	0.18	Private Land
Kodichamanahalli	Kalyanamma	3380	Manually	(16/1)	0.46	0.18	Teak, Silver, Hebbavu, Others	100	18	Surface	Rainfed	3379	0.18	Private Land
Kodichamanahalli	Shivaramegowda	3381	Manually	(16/1)	0.46	0.18	Teak, Silver, Hebbavu, Others	100	18	Surface	Rainfed	3380	0.18	Private Land
Kodichamanahalli	Chennegowda	3382	Manually	(17/1)	2.00	0.80	Teak, Silver, Hebbavu, Others	100	80	Surface	Rainfed	3381	0.80	Private Land
Kodichamanahalli	Thayamma	3383	Manually	(23/1)	0.81	0.32	Teak, Silver, Hebbavu, Others	100	32	Surface	Rainfed	3382	0.32	Private Land
Kodichamanahalli	Puttamadegowda	3384	Manually	(23/1)	1.00	0.40	Teak, Silver, Hebbavu, Others	100	40	Surface	Rainfed	3383	0.40	Private Land
Kodichamanahalli	Thimmegowda	3385	Manually	(23/1)	0.91	0.36	Teak, Silver, Hebbavu, Others	100	36	Surface	Rainfed	3384	0.36	Private Land
Kodichamanahalli	Puttaswamegowda	3386	Manually	(24/1)	0.80	0.32	Teak, Silver, Hebbavu, Others	100	32	Surface	Rainfed	3385	0.32	Private Land
Kodichamanahalli	Chikkegowda	3387	Manually	(24/1)	0.80	0.32	Teak, Silver, Hebbavu, Others	100	32	Surface	Rainfed	3386	0.32	Private Land
Kodichamanahalli	Maruhuchayya	3388	Manually	(24/1)	0.80	0.32	Teak, Silver, Hebbavu, Others	100	32	Surface	Rainfed	3387	0.32	Private Land
Kodichamanahalli	Mariswamegowda	3389	Manually	(16/1)	0.80	0.32	Teak, Silver, Hebbavu, Others	100	32	Surface	Rainfed	3388	0.32	Private Land
Kodichamanahalli	Mariswamegowda	3390	Manually	(16/1)	0.80	0.32	Teak, Silver, Hebbavu, Others	100	32	Surface	Rainfed	3389	0.32	Private Land
Kodichamanahalli	Sannakoosu	3391	Manually	(24/1)	0.80	0.32	Teak, Silver, Hebbavu, Others	100	32	Surface	Rainfed	3390	0.32	Private Land
Kodichamanahalli	Thimmayya	3392	Manually	(24/1)	0.40	0.16	Teak, Silver, Hebbavu, Others	100	16	Surface	Rainfed	3391	0.16	Private Land
Kodichamanahalli	Kariyayya	3393	Manually	(24/1)	0.80	0.32	Teak, Silver, Hebbavu, Others	100	32	Surface	Rainfed	3392	0.32	Private Land
Kodichamanahalli	Hirrandi	3394	Manually	(24/1)	0.80	0.32	Teak, Silver, Hebbavu, Others	100	32	Surface	Rainfed	3393	0.32	Private Land
Kodichamanahalli	Madeva	3395	Manually	(24/1)	0.80	0.32	Teak, Silver, Hebbavu, Others	100	32	Surface	Rainfed	3394	0.32	Private Land



Village Name	Farmer Name:	Farmer Code	Rate Type (Manually/Machinery)	Survey No:	Total Area (Ha.)	Proposed Area (Ha.)	Activity/Model/Plant/ Crop Name :	Number of Plants Per Ha	No. of plants	Method of Irrigation (Drip/Ring/Surface)	Source of Irrigation (Canal/Rainfed/Well)	Area as per Type Of Land (Ha.)		Ownership of Land (Community Land/Private Land/Other Land)
												Waste Land	Cultivable	
Kodichamanahalli	Doddaya	3396	Manually	(24/1)	0.80	0.32	Teak, Silver, Hebbavu, Others	100	32	Surface	Rainfed	3395	0.32	Private Land
Kodichamanahalli	Narsimegowda	3397	Manually	(24/1)	0.80	0.32	Teak, Silver, Hebbavu, Others	100	32	Surface	Rainfed	3396	0.32	Private Land
Kodichamanahalli	Sakamma	3398	Manually	(25/1)	0.80	0.32	Teak, Silver, Hebbavu, Others	100	32	Surface	Rainfed	3397	0.32	Private Land
Kodichamanahalli	Govindegowda	3399	Manually	(25/1)	0.40	0.16	Teak, Silver, Hebbavu, Others	100	16	Surface	Rainfed	3398	0.16	Private Land
Kodichamanahalli	Siddegowda	3400	Manually	(25/1)	0.30	0.12	Teak, Silver, Hebbavu, Others	100	12	Surface	Rainfed	3399	0.12	Private Land
Kodichamanahalli	Devraj	3401	Manually	(25/1)	0.30	0.12	Teak, Silver, Hebbavu, Others	100	12	Surface	Rainfed	3400	0.12	Private Land
Kodichamanahalli	Shivamma	3402	Manually	(25/1)	5.02	2.01	Teak, Silver, Hebbavu, Others	100	201	Surface	Rainfed	3401	2.01	Private Land
Kodichamanahalli	Shivramegowda	3403	Manually	(25/1)	1.60	0.64	Teak, Silver, Hebbavu, Others	100	64	Surface	Rainfed	3402	0.64	Private Land
Kodichamanahalli	Siddegowda	3404	Manually	(25/1)	0.40	0.16	Teak, Silver, Hebbavu, Others	100	16	Surface	Rainfed	3403	0.16	Private Land
Kodichamanahalli	Borayya	3405	Manually	(25/1)	1.20	0.48	Teak, Silver, Hebbavu, Others	100	48	Surface	Rainfed	3404	0.48	Private Land
Kodichamanahalli	Manchayya	3406	Manually	(25/1)	1.20	0.48	Teak, Silver, Hebbavu, Others	100	48	Surface	Rainfed	3405	0.48	Private Land
Kodichamanahalli	Siddayya	3407	Manually	(25/1)	1.20	0.48	Teak, Silver, Hebbavu, Others	100	48	Surface	Rainfed	3406	0.48	Private Land
Kodichamanahalli	Devraj	3408	Manually	(25/1)	1.20	0.48	Teak, Silver, Hebbavu, Others	100	48	Surface	Rainfed	3407	0.48	Private Land
Kodichamanahalli	Ningamma	3409	Manually	(25/1)	1.20	0.48	Teak, Silver, Hebbavu, Others	100	48	Surface	Rainfed	3408	0.48	Private Land
Kodichamanahalli	Haalegowda	3410	Manually	(25/1)	1.60	0.64	Teak, Silver, Hebbavu, Others	100	64	Surface	Rainfed	3409	0.64	Private Land
Kodichamanahalli	Thandavamurthy	3411	Manually	(25/1)	0.60	0.24	Teak, Silver, Hebbavu, Others	100	24	Surface	Rainfed	3410	0.24	Private Land
Kodichamanahalli	Ananthkumar	3412	Manually	(25/1)	0.60	0.24	Teak, Silver, Hebbavu, Others	100	24	Surface	Rainfed	3411	0.24	Private Land
Kodichamanahalli	Devamma	3413	Manually	(25/1)	0.40	0.16	Teak, Silver, Hebbavu, Others	100	16	Surface	Rainfed	3412	0.16	Private Land
Kodichamanahalli	Papegowda	3414	Manually	(25/1)	0.20	0.08	Teak, Silver, Hebbavu, Others	100	8	Surface	Rainfed	3413	0.08	Private Land
Kodichamanahalli	Shivannegowda	3415	Manually	(25/1)	0.20	0.08	Teak, Silver, Hebbavu, Others	100	8	Surface	Rainfed	3414	0.08	Private Land
Kodichamanahalli	Madeshetty	3416	Manually	(26/1)	0.40	0.16	Teak, Silver, Hebbavu, Others	100	16	Surface	Rainfed	3415	0.16	Private Land
Kodichamanahalli	Bettanayka	3417	Manually	(26/1)	0.40	0.16	Teak, Silver, Hebbavu, Others	100	16	Surface	Rainfed	3416	0.16	Private Land
Kodichamanahalli	Kannayya	3418	Manually	(26/1)	0.40	0.16	Teak, Silver, Hebbavu, Others	100	16	Surface	Rainfed	3417	0.16	Private Land
Kodichamanahalli	Madevashetty	3419	Manually	(26/1)	0.40	0.16	Teak, Silver, Hebbavu, Others	100	16	Surface	Rainfed	3418	0.16	Private Land
Kodichamanahalli	Siddegowda	3420	Manually	(26/1)	0.15	0.06	Teak, Silver, Hebbavu, Others	100	6	Surface	Rainfed	3419	0.06	Private Land
Kodichamanahalli	Ramesh	3421	Manually	(26/1)	0.40	0.16	Teak, Silver, Hebbavu, Others	100	16	Surface	Rainfed	3420	0.16	Private Land
Kodichamanahalli	Madevshetty	3422	Manually	(26/1)	0.30	0.12	Teak, Silver, Hebbavu, Others	100	12	Surface	Rainfed	3421	0.12	Private Land
Kodichamanahalli	Shreenivas	3423	Manually	(26/1)	0.40	0.16	Teak, Silver, Hebbavu, Others	100	16	Surface	Rainfed	3422	0.16	Private Land
Kodichamanahalli	Chamashetty	3424	Manually	(26/1)	0.25	0.10	Teak, Silver, Hebbavu, Others	100	10	Surface	Rainfed	3423	0.10	Private Land
Kodichamanahalli	Chikkanayka	3425	Manually	(26/1)	0.40	0.16	Teak, Silver, Hebbavu, Others	100	16	Surface	Rainfed	3424	0.16	Private Land
Kodichamanahalli	Kannayya	3426	Manually	(26/1)	0.40	0.16	Teak, Silver, Hebbavu, Others	100	16	Surface	Rainfed	3425	0.16	Private Land
Kodichamanahalli	Swamy	3427	Manually	(26/1)	0.25	0.10	Teak, Silver, Hebbavu, Others	100	10	Surface	Rainfed	3426	0.10	Private Land
Kodichamanahalli	Mallashetty	3428	Manually	(26/1)	0.15	0.06	Teak, Silver, Hebbavu, Others	100	6	Surface	Rainfed	3427	0.06	Private Land
Kodichamanahalli	Kannayya	3429	Manually	(26/1)	0.40	0.16	Teak, Silver, Hebbavu, Others	100	16	Surface	Rainfed	3428	0.16	Private Land
Kodichamanahalli	Chinnamma	3430	Manually	(26/1)	0.40	0.16	Teak, Silver, Hebbavu, Others	100	16	Surface	Rainfed	3429	0.16	Private Land

Village Name	Farmer Name:	Farmer Code	Rate Type (Manually/Machinery)	Survey No:	Total Area (Ha.)	Proposed Area (Ha.)	Activity/Model/Plant/ Crop Name :	Number of Plants Per Ha	No. of plants	Method of Irrigation (Drip/Ring/Surface)	Source of Irrigation (Canal/Rainfed/Well)	Area as per Type Of Land (Ha.)		Ownership of Land (Community Land/Private Land/Other Land)
												Waste Land	Cultivable	
Kodichamanahalli	Siddachari	3431	Manually	(26/1)	0.40	0.16	Teak, Silver, Hebbavu, Others	100	16	Surface	Rainfed	3430	0.16	Private Land
Kodichamanahalli	Shivannegowda	3432	Manually	(26/1)	0.40	0.16	Teak, Silver, Hebbavu, Others	100	16	Surface	Rainfed	3431	0.16	Private Land
Kodichamanahalli	Shivamma	3433	Manually	(26/1)	0.40	0.16	Teak, Silver, Hebbavu, Others	100	16	Surface	Rainfed	3432	0.16	Private Land
Kodichamanahalli	Kullashetty	3434	Manually	(26/1)	0.40	0.16	Teak, Silver, Hebbavu, Others	100	16	Surface	Rainfed	3433	0.16	Private Land
Kodichamanahalli	Channanyaka	3435	Manually	(27/1)	0.16	0.06	Teak, Silver, Hebbavu, Others	100	6	Surface	Rainfed	3434	0.06	Private Land
Kodichamanahalli	Gayithamma	3436	Manually	(26/1)	0.27	0.11	Teak, Silver, Hebbavu, Others	100	11	Surface	Rainfed	3435	0.11	Private Land
Kodichamanahalli	Javaranyaka	3437	Manually	(28/1)	0.40	0.16	Teak, Silver, Hebbavu, Others	100	16	Surface	Rainfed	3436	0.16	Private Land
Kodichamanahalli	Lingamma	3438	Manually	(28/1)	0.40	0.16	Teak, Silver, Hebbavu, Others	100	16	Surface	Rainfed	3437	0.16	Private Land
Kodichamanahalli	Shankaranayka	3439	Manually	(28/1)	0.40	0.16	Teak, Silver, Hebbavu, Others	100	16	Surface	Rainfed	3438	0.16	Private Land
Kodichamanahalli	Maregowda	3440	Manually	(28/1)	0.06	0.02	Teak, Silver, Hebbavu, Others	100	2	Surface	Rainfed	3439	0.02	Private Land
Kodichamanahalli	Maregowda	3441	Manually	(28/1)	0.06	0.02	Teak, Silver, Hebbavu, Others	100	2	Surface	Rainfed	3440	0.02	Private Land
Kodichamanahalli	Shivannanayka	3442	Manually	(28/1)	0.10	0.04	Teak, Silver, Hebbavu, Others	100	4	Surface	Rainfed	3441	0.04	Private Land
Kodichamanahalli	Lakshamma	3443	Manually	(28/1)	0.40	0.16	Teak, Silver, Hebbavu, Others	100	16	Surface	Rainfed	3442	0.16	Private Land
Kodichamanahalli	Sannamma	3444	Manually	(28/1)	0.40	0.16	Teak, Silver, Hebbavu, Others	100	16	Surface	Rainfed	3443	0.16	Private Land
Kodichamanahalli	Chinnamma	3445	Manually	(28/1)	0.40	0.16	Teak, Silver, Hebbavu, Others	100	16	Surface	Rainfed	3444	0.16	Private Land
Kodichamanahalli	Chennegowda	3446	Manually	(28/1)	0.06	0.02	Teak, Silver, Hebbavu, Others	100	2	Surface	Rainfed	3445	0.02	Private Land
Kodichamanahalli	Eeranayka	3447	Manually	(28/1)	0.40	0.16	Teak, Silver, Hebbavu, Others	100	16	Surface	Rainfed	3446	0.16	Private Land
Kodichamanahalli	Chikkahydegowda	3448	Manually	(28/1)	0.40	0.16	Teak, Silver, Hebbavu, Others	100	16	Surface	Rainfed	3447	0.16	Private Land
Kodichamanahalli	Chikkahydegowda	3449	Manually	(28/1)	0.40	0.16	Teak, Silver, Hebbavu, Others	100	16	Surface	Rainfed	3448	0.16	Private Land
Kodichamanahalli	Thatayya	3450	Manually	(28/1)	0.10	0.04	Teak, Silver, Hebbavu, Others	100	4	Surface	Rainfed	3449	0.04	Private Land
Kodichamanahalli	Cheluvrajanayka	3451	Manually	(28/1)	0.10	0.04	Teak, Silver, Hebbavu, Others	100	4	Surface	Rainfed	3450	0.04	Private Land
Kodichamanahalli	Chikkanayka	3452	Manually	(28/1)	0.40	0.16	Teak, Silver, Hebbavu, Others	100	16	Surface	Rainfed	3451	0.16	Private Land
Kodichamanahalli	Dundegowda	3453	Manually	(28/1)	0.40	0.16	Teak, Silver, Hebbavu, Others	100	16	Surface	Rainfed	3452	0.16	Private Land
Kodichamanahalli	Yallashetty	3454	Manually	(28/1)	0.40	0.16	Teak, Silver, Hebbavu, Others	100	16	Surface	Rainfed	3453	0.16	Private Land
Kodichamanahalli	Sakamma	3455	Manually	(28/1)	0.30	0.12	Teak, Silver, Hebbavu, Others	100	12	Surface	Rainfed	3454	0.12	Private Land
Kodichamanahalli	Ramakrishna	3456	Manually	(28/1)	0.80	0.32	Teak, Silver, Hebbavu, Others	100	32	Surface	Rainfed	3455	0.32	Private Land
Kodichamanahalli	Papanayka	3457	Manually	(28/1)	0.10	0.04	Teak, Silver, Hebbavu, Others	100	4	Surface	Rainfed	3456	0.04	Private Land
Kodichamanahalli	Srinivasegowda	3458	Manually	(28/1)	0.10	0.04	Teak, Silver, Hebbavu, Others	100	4	Surface	Rainfed	3457	0.04	Private Land
Kodichamanahalli	Srinivasegowda	3459	Manually	(28/1)	0.40	0.16	Teak, Silver, Hebbavu, Others	100	16	Surface	Rainfed	3458	0.16	Private Land
Kodichamanahalli	Thimmanayka	3460	Manually	(28/1)	0.40	0.16	Teak, Silver, Hebbavu, Others	100	16	Surface	Rainfed	3459	0.16	Private Land
Kodichamanahalli	Rajegowda	3461	Manually	(28/1)	0.40	0.16	Teak, Silver, Hebbavu, Others	100	16	Surface	Rainfed	3460	0.16	Private Land
Kodichamanahalli	Subraya	3462	Manually	(28/1)	0.80	0.32	Teak, Silver, Hebbavu, Others	100	32	Surface	Rainfed	3461	0.32	Private Land
Kodichamanahalli	Doddaputtanyka	3463	Manually	(28/1)	0.40	0.16	Teak, Silver, Hebbavu, Others	100	16	Surface	Rainfed	3462	0.16	Private Land
Kodichamanahalli	Nagamma	3464	Manually	(28/1)	0.40	0.16	Teak, Silver, Hebbavu, Others	100	16	Surface	Rainfed	3463	0.16	Private Land
Kodichamanahalli	Shivanna	3465	Manually	(28/1)	0.40	0.16	Teak, Silver, Hebbavu, Others	100	16	Surface	Rainfed	3464	0.16	Private Land

Village Name	Farmer Name:	Farmer Code	Rate Type (Manually/Machinery)	Survey No:	Total Area (Ha.)	Proposed Area (Ha.)	Activity/Model/Plant/ Crop Name :	Number of Plants Per Ha	No. of plants	Method of Irrigation (Drip/Ring/Surface)	Source of Irrigation (Canal/Rainfed/Well)	Area as per Type Of Land (Ha.)		Ownership of Land (Community Land/Private Land/Other Land)
												Waste Land	Cultivable	
Kodichamanahalli	Tirumalaya	3466	Manually	(28/1)	0.80	0.32	Teak, Silver, Hebbavu, Others	100	32	Surface	Rainfed	3465	0.32	Private Land
Kodichamanahalli	Kempanayka	3467	Manually	(28/1)	0.80	0.32	Teak, Silver, Hebbavu, Others	100	32	Surface	Rainfed	3466	0.32	Private Land
Kodichamanahalli	Papanayka	3468	Manually	(28/1)	0.10	0.04	Teak, Silver, Hebbavu, Others	100	4	Surface	Rainfed	3467	0.04	Private Land
Kodichamanahalli	Srinivasegowda	3469	Manually	(28/1)	0.40	0.16	Teak, Silver, Hebbavu, Others	100	16	Surface	Rainfed	3468	0.16	Private Land
Kodichamanahalli	Chamanayka	3470	Manually	(28/1)	0.16	0.06	Teak, Silver, Hebbavu, Others	100	6	Surface	Rainfed	3469	0.06	Private Land
Kodichamanahalli	Haalegowda	3471	Manually	(28/1)	0.80	0.32	Teak, Silver, Hebbavu, Others	100	32	Surface	Rainfed	3470	0.32	Private Land
Kodichamanahalli	Basavegowda	3472	Manually	(28/1)	0.06	0.02	Teak, Silver, Hebbavu, Others	100	2	Surface	Rainfed	3471	0.02	Private Land
Kodichamanahalli	Shivannanayka	3473	Manually	(28/1)	0.10	0.04	Teak, Silver, Hebbavu, Others	100	4	Surface	Rainfed	3472	0.04	Private Land
Kodichamanahalli	Channanayka	3474	Manually	(28/1)	0.10	0.04	Teak, Silver, Hebbavu, Others	100	4	Surface	Rainfed	3473	0.04	Private Land
Kodichamanahalli	Rajanna	3475	Manually	(28/1)	0.80	0.32	Teak, Silver, Hebbavu, Others	100	32	Surface	Rainfed	3474	0.32	Private Land
Kodichamanahalli	Chikkannanayka	3476	Manually	(28/1)	0.40	0.16	Teak, Silver, Hebbavu, Others	100	16	Surface	Rainfed	3475	0.16	Private Land
Kodichamanahalli	Ningamma	3477	Manually	(28/1)	0.34	0.14	Teak, Silver, Hebbavu, Others	100	14	Surface	Rainfed	3476	0.14	Private Land
Kodichamanahalli	Bandanayka	3478	Manually	(28/1)	0.40	0.16	Teak, Silver, Hebbavu, Others	100	16	Surface	Rainfed	3477	0.16	Private Land
Kodichamanahalli	Puttamma	3479	Manually	(28/1)	0.40	0.16	Teak, Silver, Hebbavu, Others	100	16	Surface	Rainfed	3478	0.16	Private Land
Kodichamanahalli	Chikkegowda	3480	Manually	(28/1)	0.24	0.10	Teak, Silver, Hebbavu, Others	100	10	Surface	Rainfed	3479	0.10	Private Land
Kodichamanahalli	Siddaramegowda	3481	Manually	(28/1)	0.06	0.02	Teak, Silver, Hebbavu, Others	100	2	Surface	Rainfed	3480	0.02	Private Land
Kodichamanahalli	Shivannegowda	3482	Manually	(28/1)	0.16	0.06	Teak, Silver, Hebbavu, Others	100	6	Surface	Rainfed	3481	0.06	Private Land
Kodichamanahalli	Shivannegowda	3483	Manually	(28/1)	0.16	0.06	Teak, Silver, Hebbavu, Others	100	6	Surface	Rainfed	3482	0.06	Private Land
Kodichamanahalli	Cheluvanayka	3484	Manually	(28/1)	0.10	0.04	Teak, Silver, Hebbavu, Others	100	4	Surface	Rainfed	3483	0.04	Private Land
Kodichamanahalli	Javaregowda	3485	Manually	(28/1)	0.41	0.16	Teak, Silver, Hebbavu, Others	100	16	Surface	Rainfed	3484	0.16	Private Land
Kodichamanahalli	Kenchamma	3486	Manually	(28/1)	0.41	0.16	Teak, Silver, Hebbavu, Others	100	16	Surface	Rainfed	3485	0.16	Private Land
Kodichamanahalli	Sakamma	3487	Manually	(28/1)	0.41	0.16	Teak, Silver, Hebbavu, Others	100	16	Surface	Rainfed	3486	0.16	Private Land
Kodichamanahalli	Rajegowda	3488	Manually	(28/1)	0.41	0.16	Teak, Silver, Hebbavu, Others	100	16	Surface	Rainfed	3487	0.16	Private Land
Kodichamanahalli	Sannaputtamma	3489	Manually	(28/1)	0.41	0.16	Teak, Silver, Hebbavu, Others	100	16	Surface	Rainfed	3488	0.16	Private Land
Kodichamanahalli	Swamy	3490	Manually	(28/1)	0.41	0.16	Teak, Silver, Hebbavu, Others	100	16	Surface	Rainfed	3489	0.16	Private Land
Kodichamanahalli	Marichiknayka	3491	Manually	(28/1)	0.41	0.16	Teak, Silver, Hebbavu, Others	100	16	Surface	Rainfed	3490	0.16	Private Land
Kodichamanahalli	Anantaraju	3492	Manually	(28/1)	0.41	0.16	Teak, Silver, Hebbavu, Others	100	16	Surface	Rainfed	3491	0.16	Private Land
Kodichamanahalli	Marinayka	3493	Manually	(28/1)	0.41	0.16	Teak, Silver, Hebbavu, Others	100	16	Surface	Rainfed	3492	0.16	Private Land
Kodichamanahalli	Siddaramegowda	3494	Manually	(28/1)	0.06	0.02	Teak, Silver, Hebbavu, Others	100	2	Surface	Rainfed	3493	0.02	Private Land
Kodichamanahalli	Appajishetty	3495	Manually	(28/1)	0.40	0.16	Teak, Silver, Hebbavu, Others	100	16	Surface	Rainfed	3494	0.16	Private Land
Kodichamanahalli	Chiknayka	3496	Manually	(28/1)	0.40	0.16	Teak, Silver, Hebbavu, Others	100	16	Surface	Rainfed	3495	0.16	Private Land
Kodichamanahalli	Badinayka	3497	Manually	(28/1)	0.40	0.16	Teak, Silver, Hebbavu, Others	100	16	Surface	Rainfed	3496	0.16	Private Land
Kodichamanahalli	Hamsavenamma	3498	Manually	(28/1)	0.80	0.32	Teak, Silver, Hebbavu, Others	100	32	Surface	Rainfed	3497	0.32	Private Land
Kodichamanahalli	Srinivas	3499	Manually	(28/1)	0.41	0.16	Teak, Silver, Hebbavu, Others	100	16	Surface	Rainfed	3498	0.16	Private Land
Kodichamanahalli	Srinivasegowda	3500	Manually	(28/1)	0.41	0.16	Teak, Silver, Hebbavu, Others	100	16	Surface	Rainfed	3499	0.16	Private Land

Village Name	Farmer Name:	Farmer Code	Rate Type (Manually/Machinery)	Survey No:	Total Area (Ha.)	Proposed Area (Ha.)	Activity/Model/Plant/ Crop Name :	Number of Plants Per Ha	No. of plants	Method of Irrigation (Drip/Ring/Surface)	Source of Irrigation (Canal/Rainfed/Well)	Area as per Type Of Land (Ha.)		Ownership of Land (Community Land/Private Land/Other Land)
												Waste Land	Cultivable	
Kodichamanahalli	Gopa	3501	Manually	(28/1)	0.41	0.16	Teak, Silver, Hebbavu, Others	100	16	Surface	Rainfed	3500	0.16	Private Land
Kodichamanahalli	Ningegowda	3502	Manually	(28/1)	0.16	0.06	Teak, Silver, Hebbavu, Others	100	6	Surface	Rainfed	3501	0.06	Private Land
Kodichamanahalli	Ningegowda	3503	Manually	(28/1)	0.16	0.06	Teak, Silver, Hebbavu, Others	100	6	Surface	Rainfed	3502	0.06	Private Land
Kodichamanahalli	Basavegowda	3504	Manually	(28/1)	0.61	0.24	Teak, Silver, Hebbavu, Others	100	24	Surface	Rainfed	3503	0.24	Private Land
Kodichamanahalli	Shivannanayaka	3505	Manually	(28/1)	0.41	0.16	Teak, Silver, Hebbavu, Others	100	16	Surface	Rainfed	3504	0.16	Private Land
Kodichamanahalli	Mahendranatha	3506	Manually	(28/1)	0.81	0.32	Teak, Silver, Hebbavu, Others	100	32	Surface	Rainfed	3505	0.32	Private Land
Kodichamanahalli	Rajegowda	3507	Manually	(28/1)	0.81	0.32	Teak, Silver, Hebbavu, Others	100	32	Surface	Rainfed	3506	0.32	Private Land
Kodichamanahalli	Srinivasegowda	3508	Manually	(28/1)	0.10	0.04	Teak, Silver, Hebbavu, Others	100	4	Surface	Rainfed	3507	0.04	Private Land
Kodichamanahalli	Srinivasegowda	3509	Manually	(28/1)	0.41	0.16	Teak, Silver, Hebbavu, Others	100	16	Surface	Rainfed	3508	0.16	Private Land
Kodichamanahalli	Chikkamotanayka	3510	Manually	(28/1)	0.41	0.16	Teak, Silver, Hebbavu, Others	100	16	Surface	Rainfed	3509	0.16	Private Land
Kodichamanahalli	Chennanayka	3511	Manually	(28/1)	1.68	0.67	Teak, Silver, Hebbavu, Others	100	67	Surface	Rainfed	3510	0.67	Private Land
Kodichamanahalli	Shivanna	3512	Manually	(28/1)	1.89	0.76	Teak, Silver, Hebbavu, Others	100	76	Surface	Rainfed	3511	0.76	Private Land
Kodichamanahalli	Chennanayka	3513	Manually	(28/1)	0.34	0.14	Teak, Silver, Hebbavu, Others	100	14	Surface	Rainfed	3512	0.14	Private Land
Kodichamanahalli	Chennanayka	3514	Manually	(28/1)	0.81	0.32	Teak, Silver, Hebbavu, Others	100	32	Surface	Rainfed	3513	0.32	Private Land
Kodichamanahalli	Dundegowda	3515	Manually	(28/1)	2.41	0.96	Teak, Silver, Hebbavu, Others	100	96	Surface	Rainfed	3514	0.96	Private Land
Kodichamanahalli	Varadaraju	3516	Manually	(28/1)	0.81	0.32	Teak, Silver, Hebbavu, Others	100	32	Surface	Rainfed	3515	0.32	Private Land
Kodichamanahalli	Lakkashetty	3517	Manually	(28/1)	0.41	0.16	Teak, Silver, Hebbavu, Others	100	16	Surface	Rainfed	3516	0.16	Private Land
Kodichamanahalli	Linganayka	3518	Manually	(28/1)	1.81	0.72	Teak, Silver, Hebbavu, Others	100	72	Surface	Rainfed	3517	0.72	Private Land
Kodichamanahalli	Puttaswamigowda	3519	Manually	(32/1)	0.81	0.32	Teak, Silver, Hebbavu, Others	100	32	Surface	Rainfed	3518	0.32	Private Land
Kodichamanahalli	Chikkegowda	3520	Manually	(32/2)	0.41	0.16	Teak, Silver, Hebbavu, Others	100	16	Surface	Rainfed	3519	0.16	Private Land
Kodichamanahalli	Javaregowda	3521	Manually	(32/2)	0.41	0.16	Teak, Silver, Hebbavu, Others	100	16	Surface	Rainfed	3520	0.16	Private Land
Nayakanahundi	Subbegowda	3522	Manually	(2/1)	0.96	0.38	Teak, Silver, Hebbavu, Others	100	38	Surface	Rainfed	3521	0.38	Private Land
Nayakanahundi	Madevagowda	3523	Manually	(2/1)	0.96	0.38	Teak, Silver, Hebbavu, Others	100	38	Surface	Rainfed	3522	0.38	Private Land
Nayakanahundi	Biddegowda	3524	Manually	(2/1)	0.96	0.38	Teak, Silver, Hebbavu, Others	100	38	Surface	Rainfed	3523	0.38	Private Land
Nayakanahundi	Shivalingamma	3525	Manually	(3/1)	0.40	0.16	Teak, Silver, Hebbavu, Others	100	16	Surface	Rainfed	3524	0.16	Private Land
Nayakanahundi	Mahadevamma	3526	Manually	(3/2)	0.40	0.16	Teak, Silver, Hebbavu, Others	100	16	Surface	Rainfed	3525	0.16	Private Land
Nayakanahundi	Maradevamma	3527	Manually	(3/3)	1.03	0.41	Teak, Silver, Hebbavu, Others	100	41	Surface	Rainfed	3526	0.41	Private Land
Nayakanahundi	Sambamma	3528	Manually	(3/4)	0.40	0.16	Teak, Silver, Hebbavu, Others	100	16	Surface	Rainfed	3527	0.16	Private Land
Nayakanahundi	Kalawamy	3529	Manually	(4/1)	1.30	0.52	Teak, Silver, Hebbavu, Others	100	52	Surface	Rainfed	3528	0.52	Private Land
Nayakanahundi	Shivamadayya	3530	Manually	(4/2)	1.30	0.52	Teak, Silver, Hebbavu, Others	100	52	Surface	Rainfed	3529	0.52	Private Land
Nayakanahundi	Shivanna	3531	Manually	(4/4)	0.59	0.24	Teak, Silver, Hebbavu, Others	100	24	Surface	Rainfed	3530	0.24	Private Land
Nayakanahundi	Bhagyamma	3532	Manually	(6/1)	1.03	0.41	Teak, Silver, Hebbavu, Others	100	41	Surface	Rainfed	3531	0.41	Private Land
Nayakanahundi	Gowamma	3533	Manually	(6/2A)	0.68	0.27	Teak, Silver, Hebbavu, Others	100	27	Surface	Rainfed	3532	0.27	Private Land
Nayakanahundi	Kalswamygowda	3534	Manually	(6/2B)	0.39	0.16	Teak, Silver, Hebbavu, Others	100	16	Surface	Rainfed	3533	0.16	Private Land
Nayakanahundi	Kalswamygowda	3535	Manually	(6/3)	0.81	0.32	Teak, Silver, Hebbavu, Others	100	32	Surface	Rainfed	3534	0.32	Private Land

Village Name	Farmer Name:	Farmer Code	Rate Type (Manually/Machinery)	Survey No:	Total Area (Ha.)	Proposed Area (Ha.)	Activity/Model/Plant/ Crop Name :	Number of Plants Per Ha	No. of plants	Method of Irrigation (Drip/Ring/Surface)	Source of Irrigation (Canal/Rainfed/Well)	Area as per Type Of Land (Ha.)		Ownership of Land (Community Land/Private Land/Other Land)
												Waste Land	Cultivable	
Nayakanahundi	Bhagyamma	3536	Manually	(6/4)	0.59	0.24	Teak, Silver, Hebbavu, Others	100	24	Surface	Rainfed	3535	0.24	Private Land
Nayakanahundi	Ningamma	3537	Manually	(96/1)	1.09	0.44	Teak, Silver, Hebbavu, Others	100	44	Surface	Rainfed	3536	0.44	Private Land
Nayakanahundi	Indramma	3538	Manually	(97/1)	0.67	0.27	Teak, Silver, Hebbavu, Others	100	27	Surface	Rainfed	3537	0.27	Private Land
Nayakanahundi	Chandrakumari	3539	Manually	(97/2)	0.18	0.07	Teak, Silver, Hebbavu, Others	100	7	Surface	Rainfed	3538	0.07	Private Land
Nayakanahundi	Chandrakumari	3540	Manually	(97/3)	0.20	0.08	Teak, Silver, Hebbavu, Others	100	8	Surface	Rainfed	3539	0.08	Private Land
Nayakanahundi	Chandrakumari	3541	Manually	(97/4)	0.80	0.32	Teak, Silver, Hebbavu, Others	100	32	Surface	Rainfed	3540	0.32	Private Land
Nayakanahundi	Chandrashekara	3542	Manually	(97/6)	0.86	0.34	Teak, Silver, Hebbavu, Others	100	34	Surface	Rainfed	3541	0.34	Private Land
Nayakanahundi	Savitha	3543	Manually	(97/7)	0.61	0.24	Teak, Silver, Hebbavu, Others	100	24	Surface	Rainfed	3542	0.24	Private Land
Nayakanahundi	Shivkumar	3544	Manually	(97/8)	0.85	0.34	Teak, Silver, Hebbavu, Others	100	34	Surface	Rainfed	3543	0.34	Private Land
Nayakanahundi	Ananthkumar	3545	Manually	(97/9)	0.68	0.27	Teak, Silver, Hebbavu, Others	100	27	Surface	Rainfed	3544	0.27	Private Land
Nayakanahundi	Ananthkumar	3546	Manually	(78/1)	0.80	0.32	Teak, Silver, Hebbavu, Others	100	32	Surface	Rainfed	3545	0.32	Private Land
Nayakanahundi	Thandavamurthy	3547	Manually	(98/1)	0.69	0.28	Teak, Silver, Hebbavu, Others	100	28	Surface	Rainfed	3546	0.28	Private Land
Nayakanahundi	Thandavamurthy	3548	Manually	(99/1)	1.10	0.44	Teak, Silver, Hebbavu, Others	100	44	Surface	Rainfed	3547	0.44	Private Land
Nayakanahundi	Mahendranath	3549	Manually	(100/1)	0.25	0.10	Teak, Silver, Hebbavu, Others	100	10	Surface	Rainfed	3548	0.10	Private Land
K.Kannenhalli	Palaniswamygowdar	3550	Manually	'1/2	2.15	0.86	Teak, Silver, Hebbavu, Others	100	86	Surface	Rainfed	3549	0.86	Private Land
K.Kannenhalli	Venkataswamygowdar	3551	Manually	(1/2)	2.15	0.86	Teak, Silver, Hebbavu, Others	100	86	Surface	Rainfed	3550	0.86	Private Land
K.Kannenhalli	Ramalingegowda	3552	Manually	(1/3)	0.19	0.08	Teak, Silver, Hebbavu, Others	100	8	Surface	Rainfed	3551	0.08	Private Land
K.Kannenhalli	Channakrishnegowda	3553	Manually	(2/1)	0.24	0.10	Teak, Silver, Hebbavu, Others	100	10	Surface	Rainfed	3552	0.10	Private Land
K.Kannenhalli	Lakshamma	3554	Manually	(3/1)	0.66	0.26	Teak, Silver, Hebbavu, Others	100	26	Surface	Rainfed	3553	0.26	Private Land
K.Kannenhalli	Javaregowda	3555	Manually	(3/10)	0.88	0.35	Teak, Silver, Hebbavu, Others	100	35	Surface	Rainfed	3554	0.35	Private Land
K.Kannenhalli	Ramachandregowda	3556	Manually	(3/11)	0.85	0.34	Teak, Silver, Hebbavu, Others	100	34	Surface	Rainfed	3555	0.34	Private Land
K.Kannenhalli	Papegowda	3557	Manually	(3/13)	0.61	0.24	Teak, Silver, Hebbavu, Others	100	24	Surface	Rainfed	3556	0.24	Private Land
K.Kannenhalli	Ramalingegowda	3558	Manually	(3/14)	0.61	0.24	Teak, Silver, Hebbavu, Others	100	24	Surface	Rainfed	3557	0.24	Private Land
K.Kannenhalli	Rajesh	3559	Manually	(3/15)	0.20	0.08	Teak, Silver, Hebbavu, Others	100	8	Surface	Rainfed	3558	0.08	Private Land
K.Kannenhalli	Ammanamma	3560	Manually	(3/2)	0.18	0.07	Teak, Silver, Hebbavu, Others	100	7	Surface	Rainfed	3559	0.07	Private Land
K.Kannenhalli	Siddik Sharif	3561	Manually	(3/4)	0.24	0.10	Teak, Silver, Hebbavu, Others	100	10	Surface	Rainfed	3560	0.10	Private Land
K.Kannenhalli	Krishnappa	3562	Manually	(3/4)	1.66	0.66	Teak, Silver, Hebbavu, Others	100	66	Surface	Rainfed	3561	0.66	Private Land
K.Kannenhalli	Nagamallayya	3563	Manually	(3/5)	1.66	0.66	Teak, Silver, Hebbavu, Others	100	66	Surface	Rainfed	3562	0.66	Private Land
K.Kannenhalli	Puttashetty	3564	Manually	(3/5)	1.68	0.67	Teak, Silver, Hebbavu, Others	100	67	Surface	Rainfed	3563	0.67	Private Land
K.Kannenhalli	Venkatappa	3565	Manually	(3/6)	1.68	0.67	Teak, Silver, Hebbavu, Others	100	67	Surface	Rainfed	3564	0.67	Private Land
K.Kannenhalli	Channakrishnegowda	3566	Manually	(3/7)	0.10	0.04	Teak, Silver, Hebbavu, Others	100	4	Surface	Rainfed	3565	0.04	Private Land
K.Kannenhalli	Ramachandregowda	3567	Manually	(3/8)	0.10	0.04	Teak, Silver, Hebbavu, Others	100	4	Surface	Rainfed	3566	0.04	Private Land
K.Kannenhalli	Devraj	3568	Manually	'4/1	0.94	0.38	Teak, Silver, Hebbavu, Others	100	38	Surface	Rainfed	3567	0.38	Private Land
K.Kannenhalli	Ramalingegowda	3569	Manually	'4/1	0.94	0.38	Teak, Silver, Hebbavu, Others	100	38	Surface	Rainfed	3568	0.38	Private Land
K.Kannenhalli	Lillyphilomina	3570	Manually	'4/1	2.45	0.98	Teak, Silver, Hebbavu, Others	100	98	Surface	Rainfed	3569	0.98	Private Land
K.Kannenhalli	Jayasheela	3571	Manually	'4/1	2.45	0.98	Teak, Silver, Hebbavu, Others	100	98	Surface	Rainfed	3570	0.98	Private Land
K.Kannenhalli	Meri	3572	Manually	'4/1	2.45	0.98	Teak, Silver, Hebbavu, Others	100	98	Surface	Rainfed	3571	0.98	Private Land
K.Kannenhalli	Mosasa	3573	Manually	'4/1	2.45	0.98	Teak, Silver, Hebbavu, Others	100	98	Surface	Rainfed	3572	0.98	Private Land

Village Name	Farmer Name:	Farmer Code	Rate Type (Manually/Machinery)	Survey No:	Total Area (Ha.)	Proposed Area (Ha.)	Activity/Model/Plant/ Crop Name :	Number of Plants Per Ha	No. of plants	Method of Irrigation (Drip/Ring/Surface)	Source of Irrigation (Canal/Rainfed/Well)	Area as per Type Of Land (Ha.)		Ownership of Land (Community Land/Private Land/Other Land)
												Waste Land	Cultivable	
K.Kannenahalli	James	3574	Manually	'4/1	2.45	0.98	Teak, Silver, Hebbavu, Others	100	98	Surface	Rainfed	3573	0.98	Private Land
K.Kannenahalli	Noorjaan	3575	Manually	'4/1	2.45	0.98	Teak, Silver, Hebbavu, Others	100	98	Surface	Rainfed	3574	0.98	Private Land
K.Kannenahalli	Ashiyabhanu	3576	Manually	'4/1	2.45	0.98	Teak, Silver, Hebbavu, Others	100	98	Surface	Rainfed	3575	0.98	Private Land
K.Kannenahalli	Khalil Bheg	3577	Manually	'4/1	2.45	0.98	Teak, Silver, Hebbavu, Others	100	98	Surface	Rainfed	3576	0.98	Private Land
K.Kannenahalli	Hazirabheg	3578	Manually	'4/1	2.45	0.98	Teak, Silver, Hebbavu, Others	100	98	Surface	Rainfed	3577	0.98	Private Land
K.Kannenahalli	Jayaram	3579	Manually	'4/1	2.45	0.98	Teak, Silver, Hebbavu, Others	100	98	Surface	Rainfed	3578	0.98	Private Land
K.Kannenahalli	Moobin Taaz	3580	Manually	'4/1	2.45	0.98	Teak, Silver, Hebbavu, Others	100	98	Surface	Rainfed	3579	0.98	Private Land
K.Kannenahalli	Lillyphilomina	3581	Manually	'4/1	0.50	0.20	Teak, Silver, Hebbavu, Others	100	20	Surface	Rainfed	3580	0.20	Private Land
K.Kannenahalli	Jayasheela	3582	Manually	'4/1	2.35	0.94	Teak, Silver, Hebbavu, Others	100	94	Surface	Rainfed	3581	0.94	Private Land
K.Kannenahalli	Meri	3583	Manually	'4/1	2.12	0.85	Teak, Silver, Hebbavu, Others	100	85	Surface	Rainfed	3582	0.85	Private Land
K.Kannenahalli	Mosas	3584	Manually	'4/1	2.45	0.98	Teak, Silver, Hebbavu, Others	100	98	Surface	Rainfed	3583	0.98	Private Land
K.Kannenahalli	Phahin Taaz	3585	Manually	'4/1	2.45	0.98	Teak, Silver, Hebbavu, Others	100	98	Surface	Rainfed	3584	0.98	Private Land
K.Kannenahalli	Ashok Kumar	3586	Manually	'4/1	0.45	0.18	Teak, Silver, Hebbavu, Others	100	18	Surface	Rainfed	3585	0.18	Private Land
K.Kannenahalli	Marimadayya	3587	Manually	'4/1	0.81	0.32	Teak, Silver, Hebbavu, Others	100	32	Surface	Rainfed	3586	0.32	Private Land
K.Kannenahalli	Puttamadayya	3588	Manually	'4/1	0.21	0.08	Teak, Silver, Hebbavu, Others	100	8	Surface	Rainfed	3587	0.08	Private Land
K.Kannenahalli	Maadevu	3589	Manually	'4/1	0.91	0.36	Teak, Silver, Hebbavu, Others	100	36	Surface	Rainfed	3588	0.36	Private Land
K.Kannenahalli	Chaluvegowda	3590	Manually	'4/1	0.18	0.07	Teak, Silver, Hebbavu, Others	100	7	Surface	Rainfed	3589	0.07	Private Land
K.Kannenahalli	Siddalingappa	3591	Manually	'4/1	0.64	0.26	Teak, Silver, Hebbavu, Others	100	26	Surface	Rainfed	3590	0.26	Private Land
K.Kannenahalli	Chikkanayaka	3592	Manually	'4/1	0.45	0.18	Teak, Silver, Hebbavu, Others	100	18	Surface	Rainfed	3591	0.18	Private Land
K.Kannenahalli	Thimmanayaka	3593	Manually	'4/1	0.88	0.35	Teak, Silver, Hebbavu, Others	100	35	Surface	Rainfed	3592	0.35	Private Land
K.Kannenahalli	Basavaraju	3594	Manually	'4/1	0.15	0.06	Teak, Silver, Hebbavu, Others	100	6	Surface	Rainfed	3593	0.06	Private Land
K.Kannenahalli	Rajanaika	3595	Manually	'4/1	1.15	0.46	Teak, Silver, Hebbavu, Others	100	46	Surface	Rainfed	3594	0.46	Private Land
K.Kannenahalli	Siddalingappa	3596	Manually	'4/1	0.69	0.28	Teak, Silver, Hebbavu, Others	100	28	Surface	Rainfed	3595	0.28	Private Land
K.Kannenahalli	Channanayka	3597	Manually	'4/1	0.55	0.22	Teak, Silver, Hebbavu, Others	100	22	Surface	Rainfed	3596	0.22	Private Land
K.Kannenahalli	Thammannegowda	3598	Manually	'4/1	0.81	0.32	Teak, Silver, Hebbavu, Others	100	32	Surface	Rainfed	3597	0.32	Private Land
K.Kannenahalli	Maralunaika	3599	Manually	'4/1	0.61	0.24	Teak, Silver, Hebbavu, Others	100	24	Surface	Rainfed	3598	0.24	Private Land
K.Kannenahalli	Appannanaika	3600	Manually	'4/1	0.18	0.07	Teak, Silver, Hebbavu, Others	100	7	Surface	Rainfed	3599	0.07	Private Land
K.Kannenahalli	Channanaika	3601	Manually	'4/1	0.81	0.32	Teak, Silver, Hebbavu, Others	100	32	Surface	Rainfed	3600	0.32	Private Land
K.Kannenahalli	Thimmanayaka	3602	Manually	'4/1	0.63	0.25	Teak, Silver, Hebbavu, Others	100	25	Surface	Rainfed	3601	0.25	Private Land
K.Kannenahalli	Nanjegowda	3603	Manually	'4/1	0.58	0.23	Teak, Silver, Hebbavu, Others	100	23	Surface	Rainfed	3602	0.23	Private Land
K.Kannenahalli	Honnamma	3604	Manually	'4/1	0.71	0.28	Teak, Silver, Hebbavu, Others	100	28	Surface	Rainfed	3603	0.28	Private Land
K.Kannenahalli	Thammannegowda	3605	Manually	'4/1	0.60	0.24	Teak, Silver, Hebbavu, Others	100	24	Surface	Rainfed	3604	0.24	Private Land
K.Kannenahalli	Sannamma	3606	Manually	'4/1	0.81	0.32	Teak, Silver, Hebbavu, Others	100	32	Surface	Rainfed	3605	0.32	Private Land
K.Kannenahalli	Cheluvamma	3607	Manually	'4/1	1.15	0.46	Teak, Silver, Hebbavu, Others	100	46	Surface	Rainfed	3606	0.46	Private Land
K.Kannenahalli	Chikkanaika	3608	Manually	'4/1	0.81	0.32	Teak, Silver, Hebbavu, Others	100	32	Surface	Rainfed	3607	0.32	Private Land
K.Kannenahalli	Siddaraju	3609	Manually	'4/1	1.10	0.44	Teak, Silver, Hebbavu, Others	100	44	Surface	Rainfed	3608	0.44	Private Land
K.Kannenahalli	Sannaswamy	3610	Manually	'4/1	0.40	0.16	Teak, Silver, Hebbavu, Others	100	16	Surface	Rainfed	3609	0.16	Private Land
K.Kannenahalli	Santhosh Kumar	3611	Manually	'4/1	0.51	0.20	Teak, Silver, Hebbavu, Others	100	20	Surface	Rainfed	3610	0.20	Private Land
K.Kannenahalli	Shivanegowda	3612	Manually	'4/1	1.50	0.60	Teak, Silver, Hebbavu, Others	100	60	Surface	Rainfed	3611	0.60	Private Land
K.Kannenahalli	Sannamma	3613	Manually	'4/1	0.81	0.32	Teak, Silver, Hebbavu, Others	100	32	Surface	Rainfed	3612	0.32	Private Land
K.Kannenahalli	Venkataanaika	3614	Manually	'4/1	0.41	0.16	Teak, Silver, Hebbavu, Others	100	16	Surface	Rainfed	3613	0.16	Private Land
K.Kannenahalli	Chaluvanaika	3615	Manually	'4/1	0.12	0.05	Teak, Silver, Hebbavu, Others	100	5	Surface	Rainfed	3614	0.05	Private Land
K.Kannenahalli	Nanjamma	3616	Manually	'4/1	0.11	0.04	Teak, Silver, Hebbavu, Others	100	4	Surface	Rainfed	3615	0.04	Private Land
K.Kannenahalli	Dasanaika	3617	Manually	'4/1	0.71	0.28	Teak, Silver, Hebbavu, Others	100	28	Surface	Rainfed	3616	0.28	Private Land
K.Kannenahalli	Faizunis	3618	Manually	'4/1	0.61	0.24	Teak, Silver, Hebbavu, Others	100	24	Surface	Rainfed	3617	0.24	Private Land
K.Kannenahalli	Marimadayya	3619	Manually	'4/1	0.40	0.16	Teak, Silver, Hebbavu, Others	100	16	Surface	Rainfed	3618	0.16	Private Land
K.Kannenahalli	Somanaika	3620	Manually	'4/1	1.15	0.46	Teak, Silver, Hebbavu, Others	100	46	Surface	Rainfed	3619	0.46	Private Land
K.Kannenahalli	Muddaramanaika	3621	Manually	'4/1	1.15	0.46	Teak, Silver, Hebbavu, Others	100	46	Surface	Rainfed	3620	0.46	Private Land
Karigala	Yogesha	3622	Manually	53	0.19	0.08	Teak, Silver, Hebbavu, Others	100	8	Surface	Rainfed	3621	0.08	Private Land
Karigala	Yogesha	3623	Manually	53	0.19	0.08	Teak, Silver, Hebbavu, Others	100	8	Surface	Rainfed	3622	0.08	Private Land
Karigala	Mahadevappa	3624	Manually	54	0.37	0.15	Teak, Silver, Hebbavu, Others	100	15	Surface	Rainfed	3623	0.15	Private Land
Karigala	Lingegowda	3625	Manually	55	0.31	0.12	Teak, Silver, Hebbavu, Others	100	12	Surface	Rainfed	3624	0.12	Private Land
Karigala	Krishnegowda	3626	Manually	55	0.19	0.08	Teak, Silver, Hebbavu, Others	100	8	Surface	Rainfed	3625	0.08	Private Land
Karigala	Devamma	3627	Manually	56	0.12	0.05	Teak, Silver, Hebbavu, Others	100	5	Surface	Rainfed	3626	0.05	Private Land
Karigala	Sudhamani	3628	Manually	56	0.40	0.16	Teak, Silver, Hebbavu, Others	100	16	Surface	Rainfed	3627	0.16	Private Land
Karigala	Shubamurthy	3629	Manually	57	0.80	0.32	Teak, Silver, Hebbavu, Others	100	32	Surface	Rainfed	3628	0.32	Private Land
Karigala	Thimmayya	3630	Manually	58	0.25	0.10	Teak, Silver, Hebbavu, Others	100	10	Surface	Rainfed	3629	0.10	Private Land
Karigala	Jayaramu	3631	Manually	58	0.40	0.16	Teak, Silver, Hebbavu, Others	100	16	Surface	Rainfed	3630	0.16	Private Land
Karigala	Harisha	3632	Manually	59	0.56	0.22	Teak, Silver, Hebbavu, Others	100	22	Surface	Rainfed	3631	0.22	Private Land
Karigala	Loksha	3633	Manually	59	0.12	0.05	Teak, Silver, Hebbavu, Others	100	5	Surface	Rainfed	3632	0.05	Private Land
Karigala	Mahalingegowda	3634	Manually	59	0.41	0.16	Teak, Silver, Hebbavu, Others	100	16	Surface	Rainfed	3633	0.16	Private Land
Karigala	Kalegowda	3635	Manually	59	0.80	0.32	Teak, Silver, Hebbavu, Others	100	32	Surface	Rainfed	3634	0.32	Private Land
Karigala	Mahadevamma	3636	Manually	59	0.40	0.16	Teak, Silver, Hebbavu, Others	100	16	Surface	Rainfed	3635	0.16	Private Land
Karigala	Harisha	3637	Manually	60	0.40	0.16	Teak, Silver, Hebbavu, Others	100	16	Surface	Rainfed	3636	0.16	Private Land
Karigala	Loksha	3638	Manually	60	0.11	0.04	Teak, Silver, Hebbavu, Others	100	4	Surface	Rainfed	3637	0.04	Private Land
Karigala	Shivappa	3639	Manually	61	0.17	0.07	Teak, Silver, Hebbavu, Others	100	7	Surface	Rainfed	3638	0.07	Private Land
Karigala	Harisha	3640	Manually	61	0.07	0.03	Teak, Silver, Hebbavu, Others	100	3	Surface	Rainfed	3639	0.03	Private Land

Village Name	Farmer Name:	Farmer Code	Rate Type (Manually/Machinery)	Survey No:	Total Area (Ha.)	Proposed Area (Ha.)	Activity/Model/Plant/ Crop Name :	Number of Plants Per Ha	No. of plants	Method of Irrigation (Drip/Ring/Surface)	Source of Irrigation (Canal/Rainfed/Well)	Area as per Type Of Land (Ha.)		Ownership of Land (Community Land/Private Land/Other Land)
												Waste Land	Cultivable	
Karigala	Loksha	3641	Manually	61	0.17	0.07	Teak, Silver, Hebbvu, Others	100	7	Surface	Rainfed	3640	0.07	Private Land
Karigala	Shivappa	3642	Manually	62	0.82	0.33	Teak, Silver, Hebbvu, Others	100	33	Surface	Rainfed	3641	0.33	Private Land
Karigala	Gangamma	3643	Manually	62	0.71	0.28	Teak, Silver, Hebbvu, Others	100	28	Surface	Rainfed	3642	0.28	Private Land
Karigala	Jainabi Baathun	3644	Manually	63	1.00	0.40	Teak, Silver, Hebbvu, Others	100	40	Surface	Rainfed	3643	0.40	Private Land
Karigala	Sabina Baatun	3645	Manually	63	1.70	0.68	Teak, Silver, Hebbvu, Others	100	68	Surface	Rainfed	3644	0.68	Private Land
Karigala	Thayamma	3646	Manually	64	0.14	0.06	Teak, Silver, Hebbvu, Others	100	6	Surface	Rainfed	3645	0.06	Private Land
Karigala	Madegowda	3647	Manually	64	0.40	0.16	Teak, Silver, Hebbvu, Others	100	16	Surface	Rainfed	3646	0.16	Private Land
Karigala	Mahadevegowda	3648	Manually	65	0.51	0.20	Teak, Silver, Hebbvu, Others	100	20	Surface	Rainfed	3647	0.20	Private Land
Karigala	Shyamrav	3649	Manually	66	3.21	1.28	Teak, Silver, Hebbvu, Others	100	128	Surface	Rainfed	3648	1.28	Private Land
Karigala	Mahadevgowda	3650	Manually	66	1.01	0.40	Teak, Silver, Hebbvu, Others	100	40	Surface	Rainfed	3649	0.40	Private Land
Karigala	Sakamma	3651	Manually	66	1.01	0.40	Teak, Silver, Hebbvu, Others	100	40	Surface	Rainfed	3650	0.40	Private Land
Karigala	Kumara	3652	Manually	66	0.11	0.04	Teak, Silver, Hebbvu, Others	100	4	Surface	Rainfed	3651	0.04	Private Land
Karigala	Mahadevgowda	3653	Manually	66	0.11	0.04	Teak, Silver, Hebbvu, Others	100	4	Surface	Rainfed	3652	0.04	Private Land
Karigala	Basappa	3654	Manually	67	0.08	0.03	Teak, Silver, Hebbvu, Others	100	3	Surface	Rainfed	3653	0.03	Private Land
Karigala	Amase	3655	Manually	67	0.21	0.08	Teak, Silver, Hebbvu, Others	100	8	Surface	Rainfed	3654	0.08	Private Land
Karigala	Suresha	3656	Manually	67	0.11	0.04	Teak, Silver, Hebbvu, Others	100	4	Surface	Rainfed	3655	0.04	Private Land
Karigala	Devamma	3657	Manually	67	0.11	0.04	Teak, Silver, Hebbvu, Others	100	4	Surface	Rainfed	3656	0.04	Private Land
Karigala	Sudamani	3658	Manually	67	0.40	0.16	Teak, Silver, Hebbvu, Others	100	16	Surface	Rainfed	3657	0.16	Private Land
Karigala	Nataraja	3659	Manually	67	0.40	0.16	Teak, Silver, Hebbvu, Others	100	16	Surface	Rainfed	3658	0.16	Private Land
Karigala	Prakasha	3660	Manually	67	0.40	0.16	Teak, Silver, Hebbvu, Others	100	16	Surface	Rainfed	3659	0.16	Private Land
Karigala	Girisha	3661	Manually	67	0.11	0.04	Teak, Silver, Hebbvu, Others	100	4	Surface	Rainfed	3660	0.04	Private Land
Karigala	Devegowda	3662	Manually	67	0.11	0.04	Teak, Silver, Hebbvu, Others	100	4	Surface	Rainfed	3661	0.04	Private Land
Karigala	Rajamma	3663	Manually	68	1.12	0.45	Teak, Silver, Hebbvu, Others	100	45	Surface	Rainfed	3662	0.45	Private Land
Karigala	Shivannegowda	3664	Manually	69	1.10	0.44	Teak, Silver, Hebbvu, Others	100	44	Surface	Rainfed	3663	0.44	Private Land
Karigala	Nagesha	3665	Manually	70	0.20	0.08	Teak, Silver, Hebbvu, Others	100	8	Surface	Rainfed	3664	0.08	Private Land
Karigala	Anuraj	3666	Manually	70	0.76	0.30	Teak, Silver, Hebbvu, Others	100	30	Surface	Rainfed	3665	0.30	Private Land
Karigala	Pooqamma	3667	Manually	70	0.58	0.23	Teak, Silver, Hebbvu, Others	100	23	Surface	Rainfed	3666	0.23	Private Land
Karigala	Anuraju	3668	Manually	70	1.20	0.48	Teak, Silver, Hebbvu, Others	100	48	Surface	Rainfed	3667	0.48	Private Land
Karigala	Lingraju	3669	Manually	71	1.51	0.60	Teak, Silver, Hebbvu, Others	100	60	Surface	Rainfed	3668	0.60	Private Land
Karigala	Shantamma	3670	Manually	72	0.75	0.30	Teak, Silver, Hebbvu, Others	100	30	Surface	Rainfed	3669	0.30	Private Land
Karigala	Kumari	3671	Manually	72	0.75	0.30	Teak, Silver, Hebbvu, Others	100	30	Surface	Rainfed	3670	0.30	Private Land
Karigala	Krishna	3672	Manually	72	0.24	0.10	Teak, Silver, Hebbvu, Others	100	10	Surface	Rainfed	3671	0.10	Private Land
Karigala	Asha	3673	Manually	72	1.20	0.48	Teak, Silver, Hebbvu, Others	100	48	Surface	Rainfed	3672	0.48	Private Land
Karigala	Syed Ahmed	3674	Manually	73	1.35	0.54	Teak, Silver, Hebbvu, Others	100	54	Surface	Rainfed	3673	0.54	Private Land
Karigala	Sannahdegowda	3675	Manually	74	0.41	0.16	Teak, Silver, Hebbvu, Others	100	16	Surface	Rainfed	3674	0.16	Private Land
Karigala	Raghava	3676	Manually	75	0.56	0.22	Teak, Silver, Hebbvu, Others	100	22	Surface	Rainfed	3675	0.22	Private Land
Karigala	Sarkari Beelu	3677	Manually	75	0.56	0.22	Teak, Silver, Hebbvu, Others	100	22	Surface	Rainfed	3676	0.22	Private Land
Karigala	Mulluru Naika	3678	Manually	75	0.56	0.22	Teak, Silver, Hebbvu, Others	100	22	Surface	Rainfed	3677	0.22	Private Land
Karigala	Amavasegowda	3679	Manually	76	0.21	0.08	Teak, Silver, Hebbvu, Others	100	8	Surface	Rainfed	3678	0.08	Private Land
Karigala	Narayanchar	3680	Manually	77	0.46	0.18	Teak, Silver, Hebbvu, Others	100	18	Surface	Rainfed	3679	0.18	Private Land
Karigala	Nagamma	3681	Manually	77	0.22	0.09	Teak, Silver, Hebbvu, Others	100	9	Surface	Rainfed	3680	0.09	Private Land
Karigala	Mahadevamamma	3682	Manually	78	0.20	0.08	Teak, Silver, Hebbvu, Others	100	8	Surface	Rainfed	3681	0.08	Private Land
Karigala	Nagesha	3683	Manually	79	0.16	0.06	Teak, Silver, Hebbvu, Others	100	6	Surface	Rainfed	3682	0.06	Private Land
Karigala	Kallidudidi Basavraj	3684	Manually	79	0.11	0.04	Teak, Silver, Hebbvu, Others	100	4	Surface	Rainfed	3683	0.04	Private Land
Karigala	Bhagyalakshmi	3685	Manually	80	0.14	0.06	Teak, Silver, Hebbvu, Others	100	6	Surface	Rainfed	3684	0.06	Private Land
Karigala	Gururaju	3686	Manually	80	0.21	0.08	Teak, Silver, Hebbvu, Others	100	8	Surface	Rainfed	3685	0.08	Private Land
Karigala	Gururaju	3687	Manually	81	0.86	0.34	Teak, Silver, Hebbvu, Others	100	34	Surface	Rainfed	3686	0.34	Private Land
Karigala	Nagaraju	3688	Manually	82	0.48	0.19	Teak, Silver, Hebbvu, Others	100	19	Surface	Rainfed	3687	0.19	Private Land
Karigala	Devamma	3689	Manually	82	0.37	0.15	Teak, Silver, Hebbvu, Others	100	15	Surface	Rainfed	3688	0.15	Private Land
Karigala	Puttathayamma	3690	Manually	83	1.21	0.48	Teak, Silver, Hebbvu, Others	100	48	Surface	Rainfed	3689	0.48	Private Land
Karigala	Shivamma	3691	Manually	83	1.12	0.45	Teak, Silver, Hebbvu, Others	100	45	Surface	Rainfed	3690	0.45	Private Land
Karigala	Swamigowda	3692	Manually	84	0.12	0.05	Teak, Silver, Hebbvu, Others	100	5	Surface	Rainfed	3691	0.05	Private Land
Karigala	Nanjegowda	3693	Manually	84	0.44	0.18	Teak, Silver, Hebbvu, Others	100	18	Surface	Rainfed	3692	0.18	Private Land
Karigala	Muddappa	3694	Manually	84	0.44	0.18	Teak, Silver, Hebbvu, Others	100	18	Surface	Rainfed	3693	0.18	Private Land
Karigala	Krishnappa	3695	Manually	84	0.44	0.18	Teak, Silver, Hebbvu, Others	100	18	Surface	Rainfed	3694	0.18	Private Land
Karigala	Sannahdegowda	3696	Manually	84	0.41	0.16	Teak, Silver, Hebbvu, Others	100	16	Surface	Rainfed	3695	0.16	Private Land
Karigala	Muddappa	3697	Manually	84	0.52	0.21	Teak, Silver, Hebbvu, Others	100	21	Surface	Rainfed	3696	0.21	Private Land
Karigala	Thimmegowda	3698	Manually	85	1.55	0.62	Teak, Silver, Hebbvu, Others	100	62	Surface	Rainfed	3697	0.62	Private Land
Karigala	Shyam Sundar	3699	Manually	86	0.22	0.09	Teak, Silver, Hebbvu, Others	100	9	Surface	Rainfed	3698	0.09	Private Land
Karigala	Nagesha	3700	Manually	86	0.35	0.14	Teak, Silver, Hebbvu, Others	100	14	Surface	Rainfed	3699	0.14	Private Land
Karigala	Prakasha	3701	Manually	87	0.34	0.14	Teak, Silver, Hebbvu, Others	100	14	Surface	Rainfed	3700	0.14	Private Land
Karigala	Thimmegowda	3702	Manually	88	1.21	0.48	Teak, Silver, Hebbvu, Others	100	48	Surface	Rainfed	3701	0.48	Private Land
Karigala	Sakamma	3703	Manually	88	1.21	0.48	Teak, Silver, Hebbvu, Others	100	48	Surface	Rainfed	3702	0.48	Private Land
Karigala	Thimmegowda	3704	Manually	88	1.21	0.48	Teak, Silver, Hebbvu, Others	100	48	Surface	Rainfed	3703	0.48	Private Land
Karigala	Ponnanaika	3705	Manually	89	0.35	0.14	Teak, Silver, Hebbvu, Others	100	14	Surface	Rainfed	3704	0.14	Private Land
Karigala	Siddaraju	3706	Manually	90	0.26	0.10	Teak, Silver, Hebbvu, Others	100	10	Surface	Rainfed	3705	0.10	Private Land
Karigala	Madappa	3707	Manually	91	0.18	0.07	Teak, Silver, Hebbvu, Others	100	7	Surface	Rainfed	3706	0.07	Private Land

Village Name	Farmer Name:	Farmer Code	Rate Type (Manually/Machinery)	Survey No:	Total Area (Ha.)	Proposed Area (Ha.)	Activity/Model/Plant/Crop Name :	Number of Plants Per Ha	No. of plants	Method of Irrigation (Drip/Ring/Surface)	Source of Irrigation (Canal/Rainfed/Well)	Area as per Type Of Land (Ha.)		Ownership of Land (Community Land/Private Land/Other Land)
												Waste Land	Cultivable	
Karigala	Sarkari Karabu	3708	Manually	92	2.15	0.86	Teak, Silver, Hebbvu, Others	100	86	Surface	Rainfed	3707	0.86	Private Land
Karigala	Shivnanjappa	3709	Manually	93	0.11	0.04	Teak, Silver, Hebbvu, Others	100	4	Surface	Rainfed	3708	0.04	Private Land
Karigala	Kote Thimmanaika	3710	Manually	93	0.12	0.05	Teak, Silver, Hebbvu, Others	100	5	Surface	Rainfed	3709	0.05	Private Land
Karigala	Muddappa	3711	Manually	93	0.21	0.08	Teak, Silver, Hebbvu, Others	100	8	Surface	Rainfed	3710	0.08	Private Land
Karigala	Marimadayya	3712	Manually	93	0.11	0.04	Teak, Silver, Hebbvu, Others	100	4	Surface	Rainfed	3711	0.04	Private Land
Karigala	Basavarajappa	3713	Manually	93	0.22	0.09	Teak, Silver, Hebbvu, Others	100	9	Surface	Rainfed	3712	0.09	Private Land
Karigala	Puttamadappa	3714	Manually	93	0.22	0.09	Teak, Silver, Hebbvu, Others	100	9	Surface	Rainfed	3713	0.09	Private Land
Karigala	Basavarajappa	3715	Manually	93	0.22	0.09	Teak, Silver, Hebbvu, Others	100	9	Surface	Rainfed	3714	0.09	Private Land
Karigala	Muddappa	3716	Manually	93	0.22	0.09	Teak, Silver, Hebbvu, Others	100	9	Surface	Rainfed	3715	0.09	Private Land
Karigala	Naveen Kumar	3717	Manually	93	0.22	0.09	Teak, Silver, Hebbvu, Others	100	9	Surface	Rainfed	3716	0.09	Private Land
Karigala	Mangala	3718	Manually	93	0.22	0.09	Teak, Silver, Hebbvu, Others	100	9	Surface	Rainfed	3717	0.09	Private Land
Karigala	Nagraju	3719	Manually	93	0.06	0.02	Teak, Silver, Hebbvu, Others	100	2	Surface	Rainfed	3718	0.02	Private Land
Karigala	Guru Sidnaika	3720	Manually	93	0.40	0.16	Teak, Silver, Hebbvu, Others	100	16	Surface	Rainfed	3719	0.16	Private Land
Karigala	Bandanaika	3721	Manually	93	0.50	0.20	Teak, Silver, Hebbvu, Others	100	20	Surface	Rainfed	3720	0.20	Private Land
Karigala	Thimmanaika	3722	Manually	94	1.22	0.49	Teak, Silver, Hebbvu, Others	100	49	Surface	Rainfed	3721	0.49	Private Land
Karigala	Maralunaika	3723	Manually	94	1.22	0.49	Teak, Silver, Hebbvu, Others	100	49	Surface	Rainfed	3722	0.49	Private Land
Karigala	Narasimnaika	3724	Manually	94	1.22	0.49	Teak, Silver, Hebbvu, Others	100	49	Surface	Rainfed	3723	0.49	Private Land
Karigala	Ningaraju	3725	Manually	94	1.24	0.50	Teak, Silver, Hebbvu, Others	100	50	Surface	Rainfed	3724	0.50	Private Land
Karigala	Thamayya Naika	3726	Manually	96	0.23	0.09	Teak, Silver, Hebbvu, Others	100	9	Surface	Rainfed	3725	0.09	Private Land
Karigala	Devalamma	3727	Manually	96	0.15	0.06	Teak, Silver, Hebbvu, Others	100	6	Surface	Rainfed	3726	0.06	Private Land
Karigala	Dasanaika	3728	Manually	96	1.03	0.41	Teak, Silver, Hebbvu, Others	100	41	Surface	Rainfed	3727	0.41	Private Land
Karigala	Ningaraju	3729	Manually	97	0.19	0.08	Teak, Silver, Hebbvu, Others	100	8	Surface	Rainfed	3728	0.08	Private Land
Karigala	Devalamma	3730	Manually	97	0.19	0.08	Teak, Silver, Hebbvu, Others	100	8	Surface	Rainfed	3729	0.08	Private Land
Karigala	Manjunatha	3731	Manually	98	1.24	0.50	Teak, Silver, Hebbvu, Others	100	50	Surface	Rainfed	3730	0.50	Private Land
Karigala	Putasidamma	3732	Manually	98	1.26	0.50	Teak, Silver, Hebbvu, Others	100	50	Surface	Rainfed	3731	0.50	Private Land
Karigala	Krishnappa	3733	Manually	98	1.26	0.50	Teak, Silver, Hebbvu, Others	100	50	Surface	Rainfed	3732	0.50	Private Land
Karigala	Rathnamma	3734	Manually	98	1.26	0.50	Teak, Silver, Hebbvu, Others	100	50	Surface	Rainfed	3733	0.50	Private Land
Karigala	Vanajakshi	3735	Manually	98	0.66	0.26	Teak, Silver, Hebbvu, Others	100	26	Surface	Rainfed	3734	0.26	Private Land
Karigala	Venkatagowda	3736	Manually	99	1.25	0.50	Teak, Silver, Hebbvu, Others	100	50	Surface	Rainfed	3735	0.50	Private Land
Karigala	Venkateramegowda	3737	Manually	99	1.25	0.50	Teak, Silver, Hebbvu, Others	100	50	Surface	Rainfed	3736	0.50	Private Land
Karigala	Puttamma	3738	Manually	100	0.16	0.06	Teak, Silver, Hebbvu, Others	100	6	Surface	Rainfed	3737	0.06	Private Land
Karigala	Narasimegowda	3739	Manually	100	0.16	0.06	Teak, Silver, Hebbvu, Others	100	6	Surface	Rainfed	3738	0.06	Private Land
Karigala	Madayya	3740	Manually	100	0.16	0.06	Teak, Silver, Hebbvu, Others	100	6	Surface	Rainfed	3739	0.06	Private Land
Karigala	Kaval Siddegowda	3741	Manually	100	1.21	0.48	Teak, Silver, Hebbvu, Others	100	48	Surface	Rainfed	3740	0.48	Private Land
Karigala	Siddegowda	3742	Manually	100	1.21	0.48	Teak, Silver, Hebbvu, Others	100	48	Surface	Rainfed	3741	0.48	Private Land
Karigala	Puttamma	3743	Manually	101	2.01	0.80	Teak, Silver, Hebbvu, Others	100	80	Surface	Rainfed	3742	0.80	Private Land
Karigala	Madegowda	3744	Manually	102	0.46	0.18	Teak, Silver, Hebbvu, Others	100	18	Surface	Rainfed	3743	0.18	Private Land
Karigala	Nanje Gowda	3745	Manually	103	0.10	0.04	Teak, Silver, Hebbvu, Others	100	4	Surface	Rainfed	3744	0.04	Private Land
Karigala	Nanje Gowda	3746	Manually	104	0.60	0.24	Teak, Silver, Hebbvu, Others	100	24	Surface	Rainfed	3745	0.24	Private Land
Karigala	Nanje Gowda	3747	Manually	105	0.40	0.16	Teak, Silver, Hebbvu, Others	100	16	Surface	Rainfed	3746	0.16	Private Land
Karigala	Sannahydegowda	3748	Manually	106	0.29	0.12	Teak, Silver, Hebbvu, Others	100	12	Surface	Rainfed	3747	0.12	Private Land
Karigala	Siddamma	3749	Manually	106	0.39	0.16	Teak, Silver, Hebbvu, Others	100	16	Surface	Rainfed	3748	0.16	Private Land
Karigala	Siddamma	3750	Manually	106	0.39	0.16	Teak, Silver, Hebbvu, Others	100	16	Surface	Rainfed	3749	0.16	Private Land
Karigala	Nanjayya	3751	Manually	106	0.39	0.16	Teak, Silver, Hebbvu, Others	100	16	Surface	Rainfed	3750	0.16	Private Land
Karigala	Mahadevayya	3752	Manually	107	1.29	0.52	Teak, Silver, Hebbvu, Others	100	52	Surface	Rainfed	3751	0.52	Private Land
Karigala	Veerabadregowda	3753	Manually	107	1.10	0.44	Teak, Silver, Hebbvu, Others	100	44	Surface	Rainfed	3752	0.44	Private Land
Karigala	Kumaraswamy	3754	Manually	107	1.12	0.45	Teak, Silver, Hebbvu, Others	100	45	Surface	Rainfed	3753	0.45	Private Land
Karigala	Shingegowda	3755	Manually	108	0.25	0.10	Teak, Silver, Hebbvu, Others	100	10	Surface	Rainfed	3754	0.10	Private Land
Karigala	Honnamma	3756	Manually	108	0.23	0.09	Teak, Silver, Hebbvu, Others	100	9	Surface	Rainfed	3755	0.09	Private Land
Karigala	Siddaraju	3757	Manually	108	0.28	0.11	Teak, Silver, Hebbvu, Others	100	11	Surface	Rainfed	3756	0.11	Private Land
Karigala	Geetha	3758	Manually	108	0.36	0.14	Teak, Silver, Hebbvu, Others	100	14	Surface	Rainfed	3757	0.14	Private Land
Karigala	Manjasha	3759	Manually	109	1.19	0.48	Teak, Silver, Hebbvu, Others	100	48	Surface	Rainfed	3758	0.48	Private Land
Karigala	Sannahydegowda	3760	Manually	110	0.31	0.12	Teak, Silver, Hebbvu, Others	100	12	Surface	Rainfed	3759	0.12	Private Land
Karigala	Siddamma	3761	Manually	111	1.14	0.46	Teak, Silver, Hebbvu, Others	100	46	Surface	Rainfed	3760	0.46	Private Land
Karigala	Nagesha	3762	Manually	112	0.25	0.10	Teak, Silver, Hebbvu, Others	100	10	Surface	Rainfed	3761	0.10	Private Land
Karigala	Kalyanamma	3763	Manually	113	0.23	0.09	Teak, Silver, Hebbvu, Others	100	9	Surface	Rainfed	3762	0.09	Private Land
Karigala	Badigowda	3764	Manually	114	1.13	0.45	Teak, Silver, Hebbvu, Others	100	45	Surface	Rainfed	3763	0.45	Private Land
Karigala	Sannahydegowda	3765	Manually	115	4.13	1.65	Teak, Silver, Hebbvu, Others	100	165	Surface	Rainfed	3764	1.65	Private Land
Karigala	Chiknaika	3766	Manually	116	0.28	0.11	Teak, Silver, Hebbvu, Others	100	11	Surface	Rainfed	3765	0.11	Private Land
Karigala	Maralinganiaka	3767	Manually	117	0.31	0.12	Teak, Silver, Hebbvu, Others	100	12	Surface	Rainfed	3766	0.12	Private Land
Karigala	Maralinaganaika	3768	Manually	118	0.14	0.06	Teak, Silver, Hebbvu, Others	100	6	Surface	Rainfed	3767	0.06	Private Land
Karigala	Venkataramanayya	3769	Manually	119	3.30	1.32	Teak, Silver, Hebbvu, Others	100	132	Surface	Rainfed	3768	1.32	Private Land
Karigala	Shakala Bega	3770	Manually	120	2.12	0.85	Teak, Silver, Hebbvu, Others	100	85	Surface	Rainfed	3769	0.85	Private Land
Karigala	Mahamad Jamal	3771	Manually	121	0.18	0.07	Teak, Silver, Hebbvu, Others	100	7	Surface	Rainfed	3770	0.07	Private Land
Karigala	Honnamma	3772	Manually	122	0.25	0.10	Teak, Silver, Hebbvu, Others	100	10	Surface	Rainfed	3771	0.10	Private Land
Karigala	Marswamy	3773	Manually	123	1.75	0.70	Teak, Silver, Hebbvu, Others	100	70	Surface	Rainfed	3772	0.70	Private Land
Karigala	Swaminaka	3774	Manually	124	0.28	0.11	Teak, Silver, Hebbvu, Others	100	11	Surface	Rainfed	3773	0.11	Private Land



Village Name	Farmer Name:	Farmer Code	Rate Type (Manually/Machinery)	Survey No:	Total Area (Ha.)	Proposed Area (Ha.)	Activity/Model/Plant/ Crop Name :	Number of Plants Per Ha	No. of plants	Method of Irrigation (Drip/Ring/Surface)	Source of Irrigation (Canal/Rainfed/Well)	Area as per Type Of Land (Ha.)		Ownership of Land (Community Land/Private Land/Other Land)
												Waste Land	Cultivable	
Karigala	Laksmamma	3775	Manually	125	1.02	0.41	Teak, Silver, Hebbvu, Others	100	41	Surface	Rainfed	3774	0.41	Private Land
Karigala	Jayaramgowda	3776	Manually	126	1.01	0.40	Teak, Silver, Hebbvu, Others	100	40	Surface	Rainfed	3775	0.40	Private Land
Karigala	Amir Pasha	3777	Manually	127	0.13	0.05	Teak, Silver, Hebbvu, Others	100	5	Surface	Rainfed	3776	0.05	Private Land
Karigala	Ningappa	3778	Manually	128	0.33	0.13	Teak, Silver, Hebbvu, Others	100	13	Surface	Rainfed	3777	0.13	Private Land
Karigala	Hanumamma	3779	Manually	129	1.01	0.40	Teak, Silver, Hebbvu, Others	100	40	Surface	Rainfed	3778	0.40	Private Land
Karigala	Mahendra Babu	3780	Manually	131	2.20	0.88	Teak, Silver, Hebbvu, Others	100	88	Surface	Rainfed	3779	0.88	Private Land
Karigala	Amavasegowda	3781	Manually	132	0.18	0.07	Teak, Silver, Hebbvu, Others	100	7	Surface	Rainfed	3780	0.07	Private Land
Karigala	Shivamma	3782	Manually	133	0.32	0.13	Teak, Silver, Hebbvu, Others	100	13	Surface	Rainfed	3781	0.13	Private Land
Karigala	Girisha	3783	Manually	134	1.12	0.45	Teak, Silver, Hebbvu, Others	100	45	Surface	Rainfed	3782	0.45	Private Land
Karigala	Nanjundegowda	3784	Manually	135	1.06	0.42	Teak, Silver, Hebbvu, Others	100	42	Surface	Rainfed	3783	0.42	Private Land
Karigala	Nanjundegowda	3785	Manually	136	1.25	0.50	Teak, Silver, Hebbvu, Others	100	50	Surface	Rainfed	3784	0.50	Private Land
Karigala	Ninnganaika	3786	Manually	137	1.60	0.64	Teak, Silver, Hebbvu, Others	100	64	Surface	Rainfed	3785	0.64	Private Land
Karigala	Maraswamy	3787	Manually	138	0.21	0.08	Teak, Silver, Hebbvu, Others	100	8	Surface	Rainfed	3786	0.08	Private Land
Karigala	Rangaswamy	3788	Manually	139	1.04	0.42	Teak, Silver, Hebbvu, Others	100	42	Surface	Rainfed	3787	0.42	Private Land
Karigala	Mahamad Jamal	3789	Manually	140	1.31	0.52	Teak, Silver, Hebbvu, Others	100	52	Surface	Rainfed	3788	0.52	Private Land
Karigala	Shyam Sundar	3790	Manually	141	1.18	0.47	Teak, Silver, Hebbvu, Others	100	47	Surface	Rainfed	3789	0.47	Private Land
Karigala	Mahadevamma	3791	Manually	142	0.34	0.14	Teak, Silver, Hebbvu, Others	100	14	Surface	Rainfed	3790	0.14	Private Land
Karigala	Muralidhara	3792	Manually	143	0.20	0.08	Teak, Silver, Hebbvu, Others	100	8	Surface	Rainfed	3791	0.08	Private Land
Karigala	Prakasha	3793	Manually	144	4.30	1.72	Teak, Silver, Hebbvu, Others	100	172	Surface	Rainfed	3792	1.72	Private Land
Karigala	Prakasha	3794	Manually	145	0.36	0.14	Teak, Silver, Hebbvu, Others	100	14	Surface	Rainfed	3793	0.14	Private Land
Karigala	Govindegowda	3795	Manually	146	0.20	0.08	Teak, Silver, Hebbvu, Others	100	8	Surface	Rainfed	3794	0.08	Private Land
Karigala	Rajegowda	3796	Manually	147	1.38	0.55	Teak, Silver, Hebbvu, Others	100	55	Surface	Rainfed	3795	0.55	Private Land
Karigala	Shyam Sundar	3797	Manually	148	0.14	0.06	Teak, Silver, Hebbvu, Others	100	6	Surface	Rainfed	3796	0.06	Private Land
Karigala	Kendagannashetty	3798	Manually	149	4.31	1.72	Teak, Silver, Hebbvu, Others	100	172	Surface	Rainfed	3797	1.72	Private Land
Karigala	Chiksiddayya	3799	Manually	150	1.03	0.41	Teak, Silver, Hebbvu, Others	100	41	Surface	Rainfed	3798	0.41	Private Land
Karigala	Doddamadayya	3800	Manually	151	2.28	0.91	Teak, Silver, Hebbvu, Others	100	91	Surface	Rainfed	3799	0.91	Private Land
Karigala	Shivamma	3801	Manually	152	3.06	1.22	Teak, Silver, Hebbvu, Others	100	122	Surface	Rainfed	3800	1.22	Private Land
Karigala	Chikoosayya	3802	Manually	153	2.03	0.81	Teak, Silver, Hebbvu, Others	100	81	Surface	Rainfed	3801	0.81	Private Land
Karigala	Kalyannamma	3803	Manually	154	1.15	0.46	Teak, Silver, Hebbvu, Others	100	46	Surface	Rainfed	3802	0.46	Private Land
Karigala	Marsidegowda	3804	Manually	155	1.08	0.43	Teak, Silver, Hebbvu, Others	100	43	Surface	Rainfed	3803	0.43	Private Land
Karigala	Marsidegowda	3805	Manually	156	0.10	0.04	Teak, Silver, Hebbvu, Others	100	4	Surface	Rainfed	3804	0.04	Private Land
Karigala	Chikkanna	3806	Manually	157	0.13	0.05	Teak, Silver, Hebbvu, Others	100	5	Surface	Rainfed	3805	0.05	Private Land
Karigala	Siddamma	3807	Manually	158	0.07	0.03	Teak, Silver, Hebbvu, Others	100	3	Surface	Rainfed	3806	0.03	Private Land
Karigala	Siddamma	3808	Manually	159	0.37	0.15	Teak, Silver, Hebbvu, Others	100	15	Surface	Rainfed	3807	0.15	Private Land
Karigala	Leelavati	3809	Manually	160	0.41	0.16	Teak, Silver, Hebbvu, Others	100	16	Surface	Rainfed	3808	0.16	Private Land
Karigala	Kumara	3810	Manually	161	1.15	0.46	Teak, Silver, Hebbvu, Others	100	46	Surface	Rainfed	3809	0.46	Private Land
Karigala	Surendra	3811	Manually	162	0.33	0.13	Teak, Silver, Hebbvu, Others	100	13	Surface	Rainfed	3810	0.13	Private Land
Karigala	Govindegowda	3812	Manually	163	2.38	0.95	Teak, Silver, Hebbvu, Others	100	95	Surface	Rainfed	3811	0.95	Private Land
Karigala	Kalswamy	3813	Manually	164	1.05	0.42	Teak, Silver, Hebbvu, Others	100	42	Surface	Rainfed	3812	0.42	Private Land
Karigala	Ningappa	3814	Manually	165	0.50	0.20	Teak, Silver, Hebbvu, Others	100	20	Surface	Rainfed	3813	0.20	Private Land
Karigala	Kendaganshetty	3815	Manually	166	0.67	0.27	Teak, Silver, Hebbvu, Others	100	27	Surface	Rainfed	3814	0.27	Private Land
Karigala	Neelamma	3816	Manually	167	0.11	0.04	Teak, Silver, Hebbvu, Others	100	4	Surface	Rainfed	3815	0.04	Private Land
Karigala	Prakasha	3817	Manually	168	0.15	0.06	Teak, Silver, Hebbvu, Others	100	6	Surface	Rainfed	3816	0.06	Private Land
Karigala	Doddegowda	3818	Manually	169	1.21	0.48	Teak, Silver, Hebbvu, Others	100	48	Surface	Rainfed	3817	0.48	Private Land
Karigala	Mahalingu	3819	Manually	170	0.41	0.16	Teak, Silver, Hebbvu, Others	100	16	Surface	Rainfed	3818	0.16	Private Land
Karigala	Puttaswamy	3820	Manually	171	0.23	0.09	Teak, Silver, Hebbvu, Others	100	9	Surface	Rainfed	3819	0.09	Private Land
Karigala	Thayamma	3821	Manually	172	0.26	0.10	Teak, Silver, Hebbvu, Others	100	10	Surface	Rainfed	3820	0.10	Private Land
Karigala	Devaraju	3822	Manually	173	0.81	0.32	Teak, Silver, Hebbvu, Others	100	32	Surface	Rainfed	3821	0.32	Private Land
Karigala	Puttamma	3823	Manually	174	0.17	0.07	Teak, Silver, Hebbvu, Others	100	7	Surface	Rainfed	3822	0.07	Private Land
Karigala	Kendaganshetty	3824	Manually	175	0.53	0.21	Teak, Silver, Hebbvu, Others	100	21	Surface	Rainfed	3823	0.21	Private Land
Karigala	Puttathayamma	3825	Manually	176	0.38	0.15	Teak, Silver, Hebbvu, Others	100	15	Surface	Rainfed	3824	0.15	Private Land
Karigala	Chikdevayya	3826	Manually	177	0.81	0.32	Teak, Silver, Hebbvu, Others	100	32	Surface	Rainfed	3825	0.32	Private Land
Karigala	Mankegowda	3827	Manually	178	0.47	0.19	Teak, Silver, Hebbvu, Others	100	19	Surface	Rainfed	3826	0.19	Private Land
Karigala	Suresha	3828	Manually	179	0.25	0.10	Teak, Silver, Hebbvu, Others	100	10	Surface	Rainfed	3827	0.10	Private Land
Karigala	Shivanna	3829	Manually	180	0.81	0.32	Teak, Silver, Hebbvu, Others	100	32	Surface	Rainfed	3828	0.32	Private Land
Karigala	Thammayyanaika	3830	Manually	181	0.48	0.19	Teak, Silver, Hebbvu, Others	100	19	Surface	Rainfed	3829	0.19	Private Land
Karigala	Koosamma	3831	Manually	181	0.48	0.19	Teak, Silver, Hebbvu, Others	100	19	Surface	Rainfed	3830	0.19	Private Land
Karigala	Boregowda	3832	Manually	181	0.51	0.20	Teak, Silver, Hebbvu, Others	100	20	Surface	Rainfed	3831	0.20	Private Land
Karigala	Mariyamma	3833	Manually	181	0.84	0.34	Teak, Silver, Hebbvu, Others	100	34	Surface	Rainfed	3832	0.34	Private Land
Karigala	Shivmadayya	3834	Manually	181	0.84	0.34	Teak, Silver, Hebbvu, Others	100	34	Surface	Rainfed	3833	0.34	Private Land
Karigala	Varalakshamma	3835	Manually	181	0.84	0.34	Teak, Silver, Hebbvu, Others	100	34	Surface	Rainfed	3834	0.34	Private Land
Karigala	Kempegowda	3836	Manually	181	0.84	0.34	Teak, Silver, Hebbvu, Others	100	34	Surface	Rainfed	3835	0.34	Private Land
Karigala	Nanjamma	3837	Manually	181	0.84	0.34	Teak, Silver, Hebbvu, Others	100	34	Surface	Rainfed	3836	0.34	Private Land
Karigala	Nanjamma	3838	Manually	181	0.84	0.34	Teak, Silver, Hebbvu, Others	100	34	Surface	Rainfed	3837	0.34	Private Land
Karigala	Singanaika	3839	Manually	181	0.84	0.34	Teak, Silver, Hebbvu, Others	100	34	Surface	Rainfed	3838	0.34	Private Land
Karigala	Puttaswamy	3840	Manually	181	0.84	0.34	Teak, Silver, Hebbvu, Others	100	34	Surface	Rainfed	3839	0.34	Private Land
Karigala	Thimmanaika	3841	Manually	181	0.84	0.34	Teak, Silver, Hebbvu, Others	100	34	Surface	Rainfed	3840	0.34	Private Land

Village Name	Farmer Name:	Farmer Code	Rate Type (Manually/Machinery)	Survey No:	Total Area (Ha.)	Proposed Area (Ha.)	Activity/Model/Plant/Crop Name :	Number of Plants Per Ha	No. of plants	Method of Irrigation (Drip/Ring/Surface)	Source of Irrigation (Canal/Rainfed/Well)	Area as per Type Of Land (Ha.)		Ownership of Land (Community Land/Private Land/Other Land)
												Waste Land	Cultivable	
Karigala	Rajamnaika	3842	Manually	181	0.84	0.34	Teak, Silver, Hebbavu, Others	100	34	Surface	Rainfed	3841	0.34	Private Land
Karigala	Nagamma	3843	Manually	181	0.84	0.34	Teak, Silver, Hebbavu, Others	100	34	Surface	Rainfed	3842	0.34	Private Land
Karigala	Thamayanaika	3844	Manually	181	0.84	0.34	Teak, Silver, Hebbavu, Others	100	34	Surface	Rainfed	3843	0.34	Private Land
Karigala	Muddamma	3845	Manually	181	1.20	0.48	Teak, Silver, Hebbavu, Others	100	48	Surface	Rainfed	3844	0.48	Private Land
Karigala	Santhayamma	3846	Manually	181	1.50	0.60	Teak, Silver, Hebbavu, Others	100	60	Surface	Rainfed	3845	0.60	Private Land
Karigala	Devamma	3847	Manually	181	1.54	0.62	Teak, Silver, Hebbavu, Others	100	62	Surface	Rainfed	3846	0.62	Private Land
Karigala	Putswamy	3848	Manually	181	1.81	0.72	Teak, Silver, Hebbavu, Others	100	72	Surface	Rainfed	3847	0.72	Private Land
Karigala	Manchamma	3849	Manually	181	1.23	0.49	Teak, Silver, Hebbavu, Others	100	49	Surface	Rainfed	3848	0.49	Private Land
Karigala	Usmad Sharif	3850	Manually	181	1.24	0.50	Teak, Silver, Hebbavu, Others	100	50	Surface	Rainfed	3849	0.50	Private Land
Karigala	Siddamma	3851	Manually	181	1.25	0.50	Teak, Silver, Hebbavu, Others	100	50	Surface	Rainfed	3850	0.50	Private Land
Karigala	Basavarajamma	3852	Manually	181	1.26	0.50	Teak, Silver, Hebbavu, Others	100	50	Surface	Rainfed	3851	0.50	Private Land
Karigala	Chinnappa	3853	Manually	181	1.25	0.50	Teak, Silver, Hebbavu, Others	100	50	Surface	Rainfed	3852	0.50	Private Land
Karigala	Loksha	3854	Manually	181	1.24	0.50	Teak, Silver, Hebbavu, Others	100	50	Surface	Rainfed	3853	0.50	Private Land
Karigala	Chandrashekanika	3855	Manually	181	1.61	0.64	Teak, Silver, Hebbavu, Others	100	64	Surface	Rainfed	3854	0.64	Private Land
Karigala	Sundamma	3856	Manually	181	1.62	0.65	Teak, Silver, Hebbavu, Others	100	65	Surface	Rainfed	3855	0.65	Private Land
Karigala	Basavarajamma	3857	Manually	181	1.63	0.65	Teak, Silver, Hebbavu, Others	100	65	Surface	Rainfed	3856	0.65	Private Land
Karigala	Siddegowda	3858	Manually	181	1.32	0.53	Teak, Silver, Hebbavu, Others	100	53	Surface	Rainfed	3857	0.53	Private Land
Karigala	Krishnappa	3859	Manually	200	0.81	0.32	Teak, Silver, Hebbavu, Others	100	32	Surface	Rainfed	3858	0.32	Private Land
Karigala	Mallesha	3860	Manually	205/1	0.75	0.30	Teak, Silver, Hebbavu, Others	100	30	Surface	Rainfed	3859	0.30	Private Land
Karigala	Nagaraju	3861	Manually	205/2	0.15	0.06	Teak, Silver, Hebbavu, Others	100	6	Surface	Rainfed	3860	0.06	Private Land
Karigala	Puttathayamma	3862	Manually	206/1	0.75	0.30	Teak, Silver, Hebbavu, Others	100	30	Surface	Rainfed	3861	0.30	Private Land
Karigala	Jayaramegowda	3863	Manually	206/1	0.88	0.35	Teak, Silver, Hebbavu, Others	100	35	Surface	Rainfed	3862	0.35	Private Land
Karigala	Puttamma	3864	Manually	206/2	1.21	0.48	Teak, Silver, Hebbavu, Others	100	48	Surface	Rainfed	3863	0.48	Private Land
Karigala	Sakamma	3865	Manually	206/3	0.85	0.34	Teak, Silver, Hebbavu, Others	100	34	Surface	Rainfed	3864	0.34	Private Land
Karigala	Lingegowda	3866	Manually	206/4	0.85	0.34	Teak, Silver, Hebbavu, Others	100	34	Surface	Rainfed	3865	0.34	Private Land
Karigala	Ningaraju	3867	Manually	206/5	2.27	0.91	Teak, Silver, Hebbavu, Others	100	91	Surface	Rainfed	3866	0.91	Private Land
Karigala	Kalegowda	3868	Manually	206/5	2.27	0.91	Teak, Silver, Hebbavu, Others	100	91	Surface	Rainfed	3867	0.91	Private Land
Karigala	Byregowda	3869	Manually	206/5	0.87	0.35	Teak, Silver, Hebbavu, Others	100	35	Surface	Rainfed	3868	0.35	Private Land
Karigala	Hemavathi	3870	Manually	206/5	0.88	0.35	Teak, Silver, Hebbavu, Others	100	35	Surface	Rainfed	3869	0.35	Private Land
Karigala	Siddegowda	3871	Manually	206/5	1.23	0.49	Teak, Silver, Hebbavu, Others	100	49	Surface	Rainfed	3870	0.49	Private Land
Karigala	Puttamma	3872	Manually	206/5	1.23	0.49	Teak, Silver, Hebbavu, Others	100	49	Surface	Rainfed	3871	0.49	Private Land
Karigala	Jayaramu	3873	Manually	206/5	1.24	0.50	Teak, Silver, Hebbavu, Others	100	50	Surface	Rainfed	3872	0.50	Private Land
Karigala	Suresha	3874	Manually	206/5	1.25	0.50	Teak, Silver, Hebbavu, Others	100	50	Surface	Rainfed	3873	0.50	Private Land
Karigala	Nataraju	3875	Manually	206/5	1.28	0.51	Teak, Silver, Hebbavu, Others	100	51	Surface	Rainfed	3874	0.51	Private Land
Karigala	Honnamma	3876	Manually	206/5	2.27	0.91	Teak, Silver, Hebbavu, Others	100	91	Surface	Rainfed	3875	0.91	Private Land
Karigala	Lakshamma	3877	Manually	206/5	2.40	0.96	Teak, Silver, Hebbavu, Others	100	96	Surface	Rainfed	3876	0.96	Private Land
Karigala	Nagaraju	3878	Manually	206/5	0.48	0.19	Teak, Silver, Hebbavu, Others	100	19	Surface	Rainfed	3877	0.19	Private Land
Karigala	Ningegowda	3879	Manually	206/6	1.42	0.57	Teak, Silver, Hebbavu, Others	100	57	Surface	Rainfed	3878	0.57	Private Land
Karigala	Mahesha	3880	Manually	207/1	1.65	0.66	Teak, Silver, Hebbavu, Others	100	66	Surface	Rainfed	3879	0.66	Private Land
Karigala	Lakshmi	3881	Manually	207/1	1.52	0.61	Teak, Silver, Hebbavu, Others	100	61	Surface	Rainfed	3880	0.61	Private Land
Karigala	Jayaramegowda	3882	Manually	207/1	1.62	0.65	Teak, Silver, Hebbavu, Others	100	65	Surface	Rainfed	3881	0.65	Private Land
Karigala	Jagadisha	3883	Manually	207/1	0.31	0.12	Teak, Silver, Hebbavu, Others	100	12	Surface	Rainfed	3882	0.12	Private Land
Karigala	Chikthayamma	3884	Manually	207/1	1.61	0.64	Teak, Silver, Hebbavu, Others	100	64	Surface	Rainfed	3883	0.64	Private Land
Karigala	Yogesha	3885	Manually	207/2	1.61	0.64	Teak, Silver, Hebbavu, Others	100	64	Surface	Rainfed	3884	0.64	Private Land
Karigala	Amar	3886	Manually	207/2	0.97	0.39	Teak, Silver, Hebbavu, Others	100	39	Surface	Rainfed	3885	0.39	Private Land
Karigala	Shivanagegowda	3887	Manually	207/3	0.97	0.39	Teak, Silver, Hebbavu, Others	100	39	Surface	Rainfed	3886	0.39	Private Land
Karigala	Jagadisha	3888	Manually	208	0.97	0.39	Teak, Silver, Hebbavu, Others	100	39	Surface	Rainfed	3887	0.39	Private Land
Karigala	Jagadisha	3889	Manually	208	0.19	0.08	Teak, Silver, Hebbavu, Others	100	8	Surface	Rainfed	3888	0.08	Private Land
Karigala	Basappa	3890	Manually	208	0.37	0.15	Teak, Silver, Hebbavu, Others	100	15	Surface	Rainfed	3889	0.15	Private Land
Karigala	Devanna	3891	Manually	208	0.97	0.39	Teak, Silver, Hebbavu, Others	100	39	Surface	Rainfed	3890	0.39	Private Land
Karigala	Nanjundappa	3892	Manually	208	0.97	0.39	Teak, Silver, Hebbavu, Others	100	39	Surface	Rainfed	3891	0.39	Private Land
Karigala	Deviramma	3893	Manually	209	0.97	0.39	Teak, Silver, Hebbavu, Others	100	39	Surface	Rainfed	3892	0.39	Private Land
Karigala	Sakamma	3894	Manually	210	0.19	0.08	Teak, Silver, Hebbavu, Others	100	8	Surface	Rainfed	3893	0.08	Private Land
Karigala	Kabrayya	3895	Manually	210	0.37	0.15	Teak, Silver, Hebbavu, Others	100	15	Surface	Rainfed	3894	0.15	Private Land
Karigala	Kalswamy	3896	Manually	210	0.54	0.22	Teak, Silver, Hebbavu, Others	100	22	Surface	Rainfed	3895	0.22	Private Land
Karigala	Rajanna	3897	Manually	211	1.27	0.51	Teak, Silver, Hebbavu, Others	100	51	Surface	Rainfed	3896	0.51	Private Land
Karigala	Chikkaboregowda	3898	Manually	212	0.11	0.04	Teak, Silver, Hebbavu, Others	100	4	Surface	Rainfed	3897	0.04	Private Land
Karigala	Satyanarayanchar	3899	Manually	212/2	1.25	0.50	Teak, Silver, Hebbavu, Others	100	50	Surface	Rainfed	3898	0.50	Private Land
Karigala	Achyutchari	3900	Manually	212/2	1.25	0.50	Teak, Silver, Hebbavu, Others	100	50	Surface	Rainfed	3899	0.50	Private Land
Karigala	Sannegowda	3901	Manually	212/3	0.50	0.20	Teak, Silver, Hebbavu, Others	100	20	Surface	Rainfed	3900	0.20	Private Land
Karigala	Kempamma	3902	Manually	213	0.90	0.36	Teak, Silver, Hebbavu, Others	100	36	Surface	Rainfed	3901	0.36	Private Land
Karigala	Boregowda	3903	Manually	214	0.26	0.10	Teak, Silver, Hebbavu, Others	100	10	Surface	Rainfed	3902	0.10	Private Land
Karigala	Sakamma	3904	Manually	215	0.23	0.09	Teak, Silver, Hebbavu, Others	100	9	Surface	Rainfed	3903	0.09	Private Land
Karigala	Doddakarigowda	3905	Manually	216	0.41	0.16	Teak, Silver, Hebbavu, Others	100	16	Surface	Rainfed	3904	0.16	Private Land
Karigala	Ningamma	3906	Manually	217	1.80	0.72	Teak, Silver, Hebbavu, Others	100	72	Surface	Rainfed	3905	0.72	Private Land
Karigala	Boregowda	3907	Manually	218	3.29	1.32	Teak, Silver, Hebbavu, Others	100	132	Surface	Rainfed	3906	1.32	Private Land
Karigala	Kempamma	3908	Manually	219	1.22	0.49	Teak, Silver, Hebbavu, Others	100	49	Surface	Rainfed	3907	0.49	Private Land

Village Name	Farmer Name:	Farmer Code	Rate Type (Manually/Machinery)	Survey No:	Total Area (Ha.)	Proposed Area (Ha.)	Activity/Model/Plant/ Crop Name :	Number of Plants Per Ha	No. of plants	Method of Irrigation (Drip/Ring/Surf ace)	Source of Irrigation (Canal/Rainfed/W ell)	Area as per Type Of Land (Ha.)		Ownership of Land (Community Land/ Private Land/Other Land)
												Waste Land	Cultivable	
Karigala	Basappa	3909	Manually	220	1.25	0.50	Teak, Silver, Hebbavu, Others	100	50	Surface	Rainfed	3908	0.50	Private Land
Karigala	Basavaraju	3910	Manually	220	1.26	0.50	Teak, Silver, Hebbavu, Others	100	50	Surface	Rainfed	3909	0.50	Private Land
Karigala	Devegowda	3911	Manually	221	0.73	0.29	Teak, Silver, Hebbavu, Others	100	29	Surface	Rainfed	3910	0.29	Private Land
Karigala	Marigowda	3912	Manually	222	1.21	0.48	Teak, Silver, Hebbavu, Others	100	48	Surface	Rainfed	3911	0.48	Private Land
Karigala	Shankara	3913	Manually	223	1.02	0.41	Teak, Silver, Hebbavu, Others	100	41	Surface	Rainfed	3912	0.41	Private Land
Karigala	Shivprakash	3914	Manually	227	1.20	0.48	Teak, Silver, Hebbavu, Others	100	48	Surface	Rainfed	3913	0.48	Private Land
Karigala	Siddaramappa	3915	Manually	227	0.19	0.08	Teak, Silver, Hebbavu, Others	100	8	Surface	Rainfed	3914	0.08	Private Land
Karigala	Muddappa	3916	Manually	227	0.24	0.10	Teak, Silver, Hebbavu, Others	100	10	Surface	Rainfed	3915	0.10	Private Land
Karigala	Mallikarjunappa	3917	Manually	227	0.24	0.10	Teak, Silver, Hebbavu, Others	100	10	Surface	Rainfed	3916	0.10	Private Land
Karigala	Ssiddaramegowda	3918	Manually	227	0.38	0.15	Teak, Silver, Hebbavu, Others	100	15	Surface	Rainfed	3917	0.15	Private Land
Karigala	Bettegowda	3919	Manually	227	0.16	0.06	Teak, Silver, Hebbavu, Others	100	6	Surface	Rainfed	3918	0.06	Private Land
Karigala	Kamalamma	3920	Manually	227	1.25	0.50	Teak, Silver, Hebbavu, Others	100	50	Surface	Rainfed	3919	0.50	Private Land
Karigala	Gowamma	3921	Manually	227	0.77	0.31	Teak, Silver, Hebbavu, Others	100	31	Surface	Rainfed	3920	0.31	Private Land
Karigala	Nandisha	3922	Manually	227	0.77	0.31	Teak, Silver, Hebbavu, Others	100	31	Surface	Rainfed	3921	0.31	Private Land
Karigala	Karichamayya	3923	Manually	229	3.21	1.28	Teak, Silver, Hebbavu, Others	100	128	Surface	Rainfed	3922	1.28	Private Land
Karigala	Puttathayamma	3924	Manually	229	0.80	0.32	Teak, Silver, Hebbavu, Others	100	32	Surface	Rainfed	3923	0.32	Private Land
Karigala	Basavraj	3925	Manually	230	0.73	0.29	Teak, Silver, Hebbavu, Others	100	29	Surface	Rainfed	3924	0.29	Private Land
Karigala	Lakshamma	3926	Manually	231	0.43	0.17	Teak, Silver, Hebbavu, Others	100	17	Surface	Rainfed	3925	0.17	Private Land
Karigala	Mahadeva	3927	Manually	232	0.87	0.35	Teak, Silver, Hebbavu, Others	100	35	Surface	Rainfed	3926	0.35	Private Land
Karigala	Lakshamma	3928	Manually	233	2.45	0.98	Teak, Silver, Hebbavu, Others	100	98	Surface	Rainfed	3927	0.98	Private Land
Karigala	Parimala	3929	Manually	233	2.12	0.85	Teak, Silver, Hebbavu, Others	100	85	Surface	Rainfed	3928	0.85	Private Land
Karigala	Ratnamma	3930	Manually	234	3.02	1.21	Teak, Silver, Hebbavu, Others	100	121	Surface	Rainfed	3929	1.21	Private Land
Karigala	Kalyanamma	3931	Manually	234	0.81	0.32	Teak, Silver, Hebbavu, Others	100	32	Surface	Rainfed	3930	0.32	Private Land
Karigala	Sidlinggowda	3932	Manually	235	1.01	0.40	Teak, Silver, Hebbavu, Others	100	40	Surface	Rainfed	3931	0.40	Private Land
Karigala	Shivshankara	3933	Manually	236	0.68	0.27	Teak, Silver, Hebbavu, Others	100	27	Surface	Rainfed	3932	0.27	Private Land
Karigala	Kempamma	3934	Manually	237	1.20	0.48	Teak, Silver, Hebbavu, Others	100	48	Surface	Rainfed	3933	0.48	Private Land
Karigala	Veerabadregowda	3935	Manually	238	0.54	0.22	Teak, Silver, Hebbavu, Others	100	22	Surface	Rainfed	3934	0.22	Private Land
Karigala	Doddayya	3936	Manually	239	1.22	0.49	Teak, Silver, Hebbavu, Others	100	49	Surface	Rainfed	3935	0.49	Private Land
Karigala	Sannamaramma	3937	Manually	240	1.61	0.64	Teak, Silver, Hebbavu, Others	100	64	Surface	Rainfed	3936	0.64	Private Land
Karigala	Mulluramma	3938	Manually	241	1.25	0.50	Teak, Silver, Hebbavu, Others	100	50	Surface	Rainfed	3937	0.50	Private Land
Karigala	Halamma	3939	Manually	242	1.70	0.68	Teak, Silver, Hebbavu, Others	100	68	Surface	Rainfed	3938	0.68	Private Land
Karigala	Veerabadregowda	3940	Manually	243	3.32	1.33	Teak, Silver, Hebbavu, Others	100	133	Surface	Rainfed	3939	1.33	Private Land
Karigala	Javaramma	3941	Manually	244	0.84	0.34	Teak, Silver, Hebbavu, Others	100	34	Surface	Rainfed	3940	0.34	Private Land
Karigala	Nagegowda	3942	Manually	245	0.61	0.24	Teak, Silver, Hebbavu, Others	100	24	Surface	Rainfed	3941	0.24	Private Land
Karigala	Ningegowda	3943	Manually	252	3.61	1.44	Teak, Silver, Hebbavu, Others	100	144	Surface	Rainfed	3942	1.44	Private Land
Karigala	Veerabadregowda	3944	Manually	252	0.31	0.12	Teak, Silver, Hebbavu, Others	100	12	Surface	Rainfed	3943	0.12	Private Land
Karigala	Veerabadregowda	3945	Manually	252	0.31	0.12	Teak, Silver, Hebbavu, Others	100	12	Surface	Rainfed	3944	0.12	Private Land
Karigala	Shivrudregowda	3946	Manually	252	0.31	0.12	Teak, Silver, Hebbavu, Others	100	12	Surface	Rainfed	3945	0.12	Private Land
Karigala	Nagamma	3947	Manually	423	3.12	1.25	Teak, Silver, Hebbavu, Others	100	125	Surface	Rainfed	3946	1.25	Private Land
Karigala	Nagamma	3948	Manually	424	2.81	1.12	Teak, Silver, Hebbavu, Others	100	112	Surface	Rainfed	3947	1.12	Private Land
Karigala	Mahadevamamma	3949	Manually	425	0.43	0.17	Teak, Silver, Hebbavu, Others	100	17	Surface	Rainfed	3948	0.17	Private Land
Karigala	Muralidhara	3950	Manually	425	0.62	0.25	Teak, Silver, Hebbavu, Others	100	25	Surface	Rainfed	3949	0.25	Private Land
Karigala	Ningegowda	3951	Manually	425	0.60	0.24	Teak, Silver, Hebbavu, Others	100	24	Surface	Rainfed	3950	0.24	Private Land
Karigala	Umesha	3952	Manually	426	0.58	0.23	Teak, Silver, Hebbavu, Others	100	23	Surface	Rainfed	3951	0.23	Private Land
Karigala	Mudramappa	3953	Manually	427	0.32	0.13	Teak, Silver, Hebbavu, Others	100	13	Surface	Rainfed	3952	0.13	Private Land
Karigala	Prabhuswamy	3954	Manually	427	0.21	0.08	Teak, Silver, Hebbavu, Others	100	8	Surface	Rainfed	3953	0.08	Private Land
Karigala	Nanjundegowda	3955	Manually	428	0.89	0.36	Teak, Silver, Hebbavu, Others	100	36	Surface	Rainfed	3954	0.36	Private Land
Karigala	Marigowda	3956	Manually	428	0.89	0.36	Teak, Silver, Hebbavu, Others	100	36	Surface	Rainfed	3955	0.36	Private Land
Karigala	Doddathamregowda	3957	Manually	429	0.40	0.16	Teak, Silver, Hebbavu, Others	100	16	Surface	Rainfed	3956	0.16	Private Land
Karigala	Puttaraju	3958	Manually	430	0.40	0.16	Teak, Silver, Hebbavu, Others	100	16	Surface	Rainfed	3957	0.16	Private Land
Karigala	Noorunnisa	3959	Manually	431	0.61	0.24	Teak, Silver, Hebbavu, Others	100	24	Surface	Rainfed	3958	0.24	Private Land
Karigala	Siddaraju	3960	Manually	433	0.20	0.08	Teak, Silver, Hebbavu, Others	100	8	Surface	Rainfed	3959	0.08	Private Land
Karigala	Siddaraju	3961	Manually	434	0.21	0.08	Teak, Silver, Hebbavu, Others	100	8	Surface	Rainfed	3960	0.08	Private Land
Karigala	Mahamad Pasha	3962	Manually	435	1.20	0.48	Teak, Silver, Hebbavu, Others	100	48	Surface	Rainfed	3961	0.48	Private Land
Karigala	Fathima Kausar	3963	Manually	436	0.12	0.05	Teak, Silver, Hebbavu, Others	100	5	Surface	Rainfed	3962	0.05	Private Land
Karigala	Sheeba Afrin	3964	Manually	437	2.08	0.83	Teak, Silver, Hebbavu, Others	100	83	Surface	Rainfed	3963	0.83	Private Land
Karigala	Musheer Ahmed	3965	Manually	438	0.08	0.03	Teak, Silver, Hebbavu, Others	100	3	Surface	Rainfed	3964	0.03	Private Land
Karigala	Purshotham Bhat	3966	Manually	439	1.49	0.60	Teak, Silver, Hebbavu, Others	100	60	Surface	Rainfed	3965	0.60	Private Land
Karigala	Purshotham Bhat	3967	Manually	440	1.15	0.46	Teak, Silver, Hebbavu, Others	100	46	Surface	Rainfed	3966	0.46	Private Land
Karigala	Ravi	3968	Manually	441	0.40	0.16	Teak, Silver, Hebbavu, Others	100	16	Surface	Rainfed	3967	0.16	Private Land
Karigala	Nagaraju	3969	Manually	441	0.35	0.14	Teak, Silver, Hebbavu, Others	100	14	Surface	Rainfed	3968	0.14	Private Land
Karigala	Nayaz Ahmed Khan	3970	Manually	442	0.41	0.16	Teak, Silver, Hebbavu, Others	100	16	Surface	Rainfed	3969	0.16	Private Land
Karigala	Sreeraman	3971	Manually	443	1.04	0.42	Teak, Silver, Hebbavu, Others	100	42	Surface	Rainfed	3970	0.42	Private Land
Karigala	Siddaramegowda	3972	Manually	444	0.40	0.16	Teak, Silver, Hebbavu, Others	100	16	Surface	Rainfed	3971	0.16	Private Land
Karigala	Nagegowda	3973	Manually	445	0.40	0.16	Teak, Silver, Hebbavu, Others	100	16	Surface	Rainfed	3972	0.16	Private Land
Karigala	Boregowda	3974	Manually	446	0.40	0.16	Teak, Silver, Hebbavu, Others	100	16	Surface	Rainfed	3973	0.16	Private Land

Village Name	Farmer Name:	Farmer Code	Rate Type (Manually/Machinery)	Survey No:	Total Area (Ha.)	Proposed Area (Ha.)	Activity/Model/Plant/ Crop Name :	Number of Plants Per Ha	No. of plants	Method of Irrigation (Drip/Ring/Surf ace)	Source of Irrigation (Canal/Rainfed/W ell)	Area as per Type Of Land (Ha.)		Ownership of Land (Community Land/ Private Land/Other Land)
												Waste Land	Cultivable	
Karigala	Veerabadregowda	3975	Manually	447	0.40	0.16	Teak, Silver, Hebbvu, Others	100	16	Surface	Rainfed	3974	0.16	Private Land
Karigala	Chikkannegowda	3976	Manually	448	0.25	0.10	Teak, Silver, Hebbvu, Others	100	10	Surface	Rainfed	3975	0.10	Private Land
Karigala	Lingarajegowda	3977	Manually	449	1.50	0.60	Teak, Silver, Hebbvu, Others	100	60	Surface	Rainfed	3976	0.60	Private Land
Karigala	Mallappa	3978	Manually	451	1.50	0.60	Teak, Silver, Hebbvu, Others	100	60	Surface	Rainfed	3977	0.60	Private Land
Karigala	Shivaramegowda	3979	Manually	452	0.26	0.10	Teak, Silver, Hebbvu, Others	100	10	Surface	Rainfed	3978	0.10	Private Land
Karigala	Saluman	3980	Manually	456	0.06	0.02	Teak, Silver, Hebbvu, Others	100	2	Surface	Rainfed	3979	0.02	Private Land
Karigala	Mahadevamma	3981	Manually	457	0.94	0.38	Teak, Silver, Hebbvu, Others	100	38	Surface	Rainfed	3980	0.38	Private Land
Karigala	Sreeraman	3982	Manually	458	0.60	0.24	Teak, Silver, Hebbvu, Others	100	24	Surface	Rainfed	3981	0.24	Private Land
Karigala	Mahadevayya	3983	Manually	467	0.44	0.18	Teak, Silver, Hebbvu, Others	100	18	Surface	Rainfed	3982	0.18	Private Land
Karigala	Devamma	3984	Manually	468	0.24	0.10	Teak, Silver, Hebbvu, Others	100	10	Surface	Rainfed	3983	0.10	Private Land
Karigala	Narsamma	3985	Manually	469	1.19	0.48	Teak, Silver, Hebbvu, Others	100	48	Surface	Rainfed	3984	0.48	Private Land
Karigala	Jayaramu	3986	Manually	470	0.40	0.16	Teak, Silver, Hebbvu, Others	100	16	Surface	Rainfed	3985	0.16	Private Land
Doddakere kaval	Venkataramanayya	3987	Manually	1/10	1.20	0.48	Teak, Silver, Hebbvu, Others	100	48	Surface	Rainfed	3986	0.48	Private Land
Doddakere kaval	Channakrishnegowda	3988	Manually	1/11	1.62	0.65	Teak, Silver, Hebbvu, Others	100	65	Surface	Rainfed	3987	0.65	Private Land
Doddakere kaval	Ramalingegowda	3989	Manually	1/12	2.80	1.12	Teak, Silver, Hebbvu, Others	100	112	Surface	Rainfed	3988	1.12	Private Land
Doddakere kaval	Venkataramanayya	3990	Manually	1/13	1.20	0.48	Teak, Silver, Hebbvu, Others	100	48	Surface	Rainfed	3989	0.48	Private Land
Doddakere kaval	Rakimuttappa	3991	Manually	1/2	1.25	0.50	Teak, Silver, Hebbvu, Others	100	50	Surface	Rainfed	3990	0.50	Private Land
Doddakere kaval	Basavraju	3992	Manually	1/2	1.50	0.60	Teak, Silver, Hebbvu, Others	100	60	Surface	Rainfed	3991	0.60	Private Land
Doddakere kaval	Siddalingappa	3993	Manually	1/2	1.60	0.64	Teak, Silver, Hebbvu, Others	100	64	Surface	Rainfed	3992	0.64	Private Land
Doddakere kaval	Gnanamuttu	3994	Manually	1/3	0.56	0.22	Teak, Silver, Hebbvu, Others	100	22	Surface	Rainfed	3993	0.22	Private Land
Doddakere kaval	Prema	3995	Manually	1/3	0.50	0.20	Teak, Silver, Hebbvu, Others	100	20	Surface	Rainfed	3994	0.20	Private Land
Doddakere kaval	Lingamma	3996	Manually	1/3	0.50	0.20	Teak, Silver, Hebbvu, Others	100	20	Surface	Rainfed	3995	0.20	Private Land
Doddakere kaval	Eronika	3997	Manually	1/3	1.20	0.48	Teak, Silver, Hebbvu, Others	100	48	Surface	Rainfed	3996	0.48	Private Land
Doddakere kaval	Rayappa	3998	Manually	1/3	1.20	0.48	Teak, Silver, Hebbvu, Others	100	48	Surface	Rainfed	3997	0.48	Private Land
Doddakere kaval	Sagaayameri	3999	Manually	1/4	2.50	1.00	Teak, Silver, Hebbvu, Others	100	100	Surface	Rainfed	3998	1.00	Private Land
Doddakere kaval	Madaleyamma	4000	Manually	1/4	1.50	0.60	Teak, Silver, Hebbvu, Others	100	60	Surface	Rainfed	3999	0.60	Private Land
Doddakere kaval	Chinnappa	4001	Manually	1/4	1.50	0.60	Teak, Silver, Hebbvu, Others	100	60	Surface	Rainfed	4000	0.60	Private Land
Doddakere kaval	Madaleyamma	4002	Manually	1/4	0.60	0.24	Teak, Silver, Hebbvu, Others	100	24	Surface	Rainfed	4001	0.24	Private Land
Doddakere kaval	Marimadayya	4003	Manually	1/4	0.80	0.32	Teak, Silver, Hebbvu, Others	100	32	Surface	Rainfed	4002	0.32	Private Land
Doddakere kaval	Chinnappa	4004	Manually	1/4	0.50	0.20	Teak, Silver, Hebbvu, Others	100	20	Surface	Rainfed	4003	0.20	Private Land
Doddakere kaval	Madalemuttu	4005	Manually	1/4	1.00	0.40	Teak, Silver, Hebbvu, Others	100	40	Surface	Rainfed	4004	0.40	Private Land
Doddakere kaval	Ratnaswamy	4006	Manually	1/4	1.00	0.40	Teak, Silver, Hebbvu, Others	100	40	Surface	Rainfed	4005	0.40	Private Land
Doddakere kaval	Periyamayaga	4007	Manually	1/4	1.00	0.40	Teak, Silver, Hebbvu, Others	100	40	Surface	Rainfed	4006	0.40	Private Land
Doddakere kaval	Bhagyamma	4008	Manually	1/4	1.00	0.40	Teak, Silver, Hebbvu, Others	100	40	Surface	Rainfed	4007	0.40	Private Land
Doddakere kaval	Papegowda	4009	Manually	1/6	2.01	0.80	Teak, Silver, Hebbvu, Others	100	80	Surface	Rainfed	4008	0.80	Private Land
Doddakere kaval	Sushma	4010	Manually	1/7	1.50	0.60	Teak, Silver, Hebbvu, Others	100	60	Surface	Rainfed	4009	0.60	Private Land
Doddakere kaval	Ravindrakumar	4011	Manually	1/8	2.80	1.12	Teak, Silver, Hebbvu, Others	100	112	Surface	Rainfed	4010	1.12	Private Land
Doddakere kaval	Rajesh	4012	Manually	1/9	2.01	0.80	Teak, Silver, Hebbvu, Others	100	80	Surface	Rainfed	4011	0.80	Private Land
Vallahalli	Mahesh	4013	Manually	1	1.87	0.75	Teak, Silver, Hebbvu, Others	100	75	Surface	Rainfed	4012	0.75	Private Land
Holehundi	Sarkari	4014	Manually	245/1	1.00	0.40	Teak, Silver, Hebbvu, Others	100	40	Surface	Rainfed	4013	0.40	Private Land
K.Kannenhalli	Bhoo Swadina	4015	Manually	'1/1	0.41	0.16	Teak, Silver, Hebbvu, Others	100	16	Surface	Rainfed	4014	0.16	Private Land
Karigala	Sarkari beelu	4016	Manually	130	3.07	1.23	Teak, Silver, Hebbvu, Others	100	123	Surface	Rainfed	4015	1.23	Private Land
Karigala	Sarkari	4017	Manually	106	0.39	0.16	Teak, Silver, Hebbvu, Others	100	16	Surface	Rainfed	4016	0.16	Private Land
Karigala	Sarkari Kere	4018	Manually	95	20.35	8.14	Teak, Silver, Hebbvu, Others	100	814	Surface	Rainfed	4017	8.14	Private Land
Vallahalli	Beelu	4019	Manually	2	5.91	2.36	Teak, Silver, Hebbvu, Others	100	236	Surface	Rainfed	4018	2.36	Private Land
Karigala	Krishnegowda	4020	Manually	224/2	1.15	0.46	Teak, Silver, Hebbvu, Others	100	46	Surface	Rainfed	4019	0.46	Private Land
Karigala	Nanjegowda	4021	Manually	224/3	0.16	0.06	Teak, Silver, Hebbvu, Others	100	6	Surface	Rainfed	4020	0.06	Private Land
Karigala	Siddaramegowda	4022	Manually	224/4	1.15	0.46	Teak, Silver, Hebbvu, Others	100	46	Surface	Rainfed	4021	0.46	Private Land
Karigala	Basavarajegowda	4023	Manually	224/5	1.16	0.46	Teak, Silver, Hebbvu, Others	100	46	Surface	Rainfed	4022	0.46	Private Land
Karigala	Basavegowda	4024	Manually	224/6	1.15	0.46	Teak, Silver, Hebbvu, Others	100	46	Surface	Rainfed	4023	0.46	Private Land
Karigala	Krishnegowda	4025	Manually	225/1	0.16	0.06	Teak, Silver, Hebbvu, Others	100	6	Surface	Rainfed	4024	0.06	Private Land
Karigala	Nanjegowda	4026	Manually	225/2	0.15	0.06	Teak, Silver, Hebbvu, Others	100	6	Surface	Rainfed	4025	0.06	Private Land
Karigala	Siddaramegowda	4027	Manually	225/3	2.16	0.86	Teak, Silver, Hebbvu, Others	100	86	Surface	Rainfed	4026	0.86	Private Land
Karigala	Basavarajegowda	4028	Manually	225/4	0.16	0.06	Teak, Silver, Hebbvu, Others	100	6	Surface	Rainfed	4027	0.06	Private Land
Karigala	Basavegowda	4029	Manually	225/5	1.16	0.46	Teak, Silver, Hebbvu, Others	100	46	Surface	Rainfed	4028	0.46	Private Land
Karigala	Venkatamma	4030	Manually	334/1	2.73	1.09	Teak, Silver, Hebbvu, Others	100	109	Surface	Rainfed	4029	1.09	Private Land
Karigala	Kendaganegowda	4031	Manually	334/2	0.45	0.18	Teak, Silver, Hebbvu, Others	100	18	Surface	Rainfed	4030	0.18	Private Land
Karigala	Shantakumari	4032	Manually	334/3	0.54	0.22	Teak, Silver, Hebbvu, Others	100	22	Surface	Rainfed	4031	0.22	Private Land
Karigala	Kendaganswamy	4033	Manually	334/4	0.28	0.11	Teak, Silver, Hebbvu, Others	100	11	Surface	Rainfed	4032	0.11	Private Land
Karigala	Kantharaju	4034	Manually	334/5	0.33	0.13	Teak, Silver, Hebbvu, Others	100	13	Surface	Rainfed	4033	0.13	Private Land
Karigala	Kendaganswamy	4035	Manually	333	0.27	0.11	Teak, Silver, Hebbvu, Others	100	11	Surface	Rainfed	4034	0.11	Private Land
Karigala	Manju	4036	Manually	224/1A	0.44	0.18	Teak, Silver, Hebbvu, Others	100	18	Surface	Rainfed	4035	0.18	Private Land
Karigala	Sakamma	4037	Manually	224/1B	0.43	0.17	Teak, Silver, Hebbvu, Others	100	17	Surface	Rainfed	4036	0.17	Private Land

Village Name	Farmer Name:	Farmer Code	Rate Type (Manually/Machinery)	Survey No:	Total Area (Ha.)	Proposed Area (Ha.)	Activity/Model/Plant/ Crop Name :	Number of Plants Per Ha	No. of plants	Method of Irrigation (Drip/Ring/Surf/ace)	Source of Irrigation (Canal/Rainfed/W/ell)	Area as per Type Of Land (Ha.)		Ownership of Land (Community Land/Private Land/Other Land)
												Waste Land	Cultivable	
Karigala	Thayamma	4038	Manually	224/1C	0.43	0.17	Teak, Silver, Hebbavu, Others	100	17	Surface	Rainfed	4037	0.17	Private Land
Karigala	Siddamma	4039	Manually	224/1D	0.44	0.18	Teak, Silver, Hebbavu, Others	100	18	Surface	Rainfed	4038	0.18	Private Land
Karigala	Manchayya	4040	Manually	360/1	0.40	0.16	Teak, Silver, Hebbavu, Others	100	16	Surface	Rainfed	4039	0.16	Private Land
Karigala	Shivaraju	4041	Manually	360/2	0.39	0.16	Teak, Silver, Hebbavu, Others	100	16	Surface	Rainfed	4040	0.16	Private Land
Karigala	Puttayya	4042	Manually	360/3	2.39	0.96	Teak, Silver, Hebbavu, Others	100	96	Surface	Rainfed	4041	0.96	Private Land
Karigala	Byrayya	4043	Manually	360/4	3.50	1.40	Teak, Silver, Hebbavu, Others	100	140	Surface	Rainfed	4042	1.40	Private Land
Karigala	Siddaraju	4044	Manually	360/5	0.39	0.16	Teak, Silver, Hebbavu, Others	100	16	Surface	Rainfed	4043	0.16	Private Land
Karigala	Basavaraju	4045	Manually	369	0.18	0.07	Teak, Silver, Hebbavu, Others	100	7	Surface	Rainfed	4044	0.07	Private Land
Karigala	Suma	4046	Manually	367/1	0.41	0.16	Teak, Silver, Hebbavu, Others	100	16	Surface	Rainfed	4045	0.16	Private Land
Karigala	Basavaraju	4047	Manually	367/2	1.48	0.59	Teak, Silver, Hebbavu, Others	100	59	Surface	Rainfed	4046	0.59	Private Land
Karigala	Lakshamma	4048	Manually	368/1	0.55	0.22	Teak, Silver, Hebbavu, Others	100	22	Surface	Rainfed	4047	0.22	Private Land
Karigala	Lingegowdaci	4049	Manually	368/2	0.55	0.22	Teak, Silver, Hebbavu, Others	100	22	Surface	Rainfed	4048	0.22	Private Land
Karigala	Shivaraju	4050	Manually	374/3	0.21	0.08	Teak, Silver, Hebbavu, Others	100	8	Surface	Rainfed	4049	0.08	Private Land
Karigala	Byrayya	4051	Manually	374/4	0.21	0.08	Teak, Silver, Hebbavu, Others	100	8	Surface	Rainfed	4050	0.08	Private Land
Karigala	Puttasiddamma	4052	Manually	373/1	0.69	0.28	Teak, Silver, Hebbavu, Others	100	28	Surface	Rainfed	4051	0.28	Private Land
Karigala	Siddaraju	4053	Manually	373/2	0.41	0.16	Teak, Silver, Hebbavu, Others	100	16	Surface	Rainfed	4052	0.16	Private Land
Karigala	Byrayya	4054	Manually	373/3	0.14	0.06	Teak, Silver, Hebbavu, Others	100	6	Surface	Rainfed	4053	0.06	Private Land
Karigala	Shivaraju	4055	Manually	373/4	0.14	0.06	Teak, Silver, Hebbavu, Others	100	6	Surface	Rainfed	4054	0.06	Private Land
Karigala	Kadappa	4056	Manually	358	1.10	0.44	Teak, Silver, Hebbavu, Others	100	44	Surface	Rainfed	4055	0.44	Private Land
Karigala	Siddappa	4057	Manually	381/1	1.83	0.73	Teak, Silver, Hebbavu, Others	100	73	Surface	Rainfed	4056	0.73	Private Land
Karigala	Leela Nagabhooshana	4058	Manually	382	1.57	0.63	Teak, Silver, Hebbavu, Others	100	63	Surface	Rainfed	4057	0.63	Private Land
Karigala	Chikkamma	4059	Manually	383/1	0.22	0.09	Teak, Silver, Hebbavu, Others	100	9	Surface	Rainfed	4058	0.09	Private Land
Karigala	Abdul Suban	4060	Manually	377/1	0.56	0.22	Teak, Silver, Hebbavu, Others	100	22	Surface	Rainfed	4059	0.22	Private Land
Karigala	Venkateshanaika	4061	Manually	377/2	0.48	0.19	Teak, Silver, Hebbavu, Others	100	19	Surface	Rainfed	4060	0.19	Private Land
Karigala	Venkatamma	4062	Manually	377/3	1.14	0.46	Teak, Silver, Hebbavu, Others	100	46	Surface	Rainfed	4061	0.46	Private Land
Karigala	Puttasiddayya	4063	Manually	377/4	0.40	0.16	Teak, Silver, Hebbavu, Others	100	16	Surface	Rainfed	4062	0.16	Private Land
Karigala	Puttayya	4064	Manually	377/5	0.40	0.16	Teak, Silver, Hebbavu, Others	100	16	Surface	Rainfed	4063	0.16	Private Land
Karigala	Venkatanaika	4065	Manually	377/6	0.15	0.06	Teak, Silver, Hebbavu, Others	100	6	Surface	Rainfed	4064	0.06	Private Land
Karigala	Rammurthy	4066	Manually	376	0.63	0.25	Teak, Silver, Hebbavu, Others	100	25	Surface	Rainfed	4065	0.25	Private Land
Karigala	Padmakumari	4067	Manually	375	0.27	0.11	Teak, Silver, Hebbavu, Others	100	11	Surface	Rainfed	4066	0.11	Private Land
Karigala	Doorada Ninga	4068	Manually	374/1	0.88	0.35	Teak, Silver, Hebbavu, Others	100	35	Surface	Rainfed	4067	0.35	Private Land
Karigala	Puttasiddayya	4069	Manually	372/2	0.42	0.17	Teak, Silver, Hebbavu, Others	100	17	Surface	Rainfed	4068	0.17	Private Land
Karigala	Ashwinin	4070	Manually	396/3	0.75	0.30	Teak, Silver, Hebbavu, Others	100	30	Surface	Rainfed	4069	0.30	Private Land
Karigala	Thimmanaika	4071	Manually	396/4	0.16	0.06	Teak, Silver, Hebbavu, Others	100	6	Surface	Rainfed	4070	0.06	Private Land
Karigala	Thimmanaika	4072	Manually	397/1	0.27	0.11	Teak, Silver, Hebbavu, Others	100	11	Surface	Rainfed	4071	0.11	Private Land
Karigala	Mahadevamma	4073	Manually	397/1	0.25	0.10	Teak, Silver, Hebbavu, Others	100	10	Surface	Rainfed	4072	0.10	Private Land
Karigala	Mahadevamma	4074	Manually	397/2	0.35	0.14	Teak, Silver, Hebbavu, Others	100	14	Surface	Rainfed	4073	0.14	Private Land
Karigala	Chikkamma	4075	Manually	397/2	0.26	0.10	Teak, Silver, Hebbavu, Others	100	10	Surface	Rainfed	4074	0.10	Private Land
Karigala	Boganaika	4076	Manually	397/2	0.90	0.36	Teak, Silver, Hebbavu, Others	100	36	Surface	Rainfed	4075	0.36	Private Land
Karigala	Thimmanaika	4077	Manually	397/2	0.34	0.14	Teak, Silver, Hebbavu, Others	100	14	Surface	Rainfed	4076	0.14	Private Land
Karigala	Ashwini	4078	Manually	397/3	1.17	0.47	Teak, Silver, Hebbavu, Others	100	47	Surface	Rainfed	4077	0.47	Private Land
Karigala	Hanumantanaika	4079	Manually	378	0.78	0.31	Teak, Silver, Hebbavu, Others	100	31	Surface	Rainfed	4078	0.31	Private Land
Karigala	Vazida Tabrun Maakola	4080	Manually	411/2	1.10	0.44	Teak, Silver, Hebbavu, Others	100	44	Surface	Rainfed	4079	0.44	Private Land
Karigala	Ramalingagowda	4081	Manually	411/3	1.15	0.46	Teak, Silver, Hebbavu, Others	100	46	Surface	Rainfed	4080	0.46	Private Land
Karigala	Madamma	4082	Manually	411/4	1.10	0.44	Teak, Silver, Hebbavu, Others	100	44	Surface	Rainfed	4081	0.44	Private Land
Karigala	Anisa Ahamad	4083	Manually	411/5	1.05	0.42	Teak, Silver, Hebbavu, Others	100	42	Surface	Rainfed	4082	0.42	Private Land
Karigala	Anisa Ahamad	4084	Manually	411/6	1.61	0.64	Teak, Silver, Hebbavu, Others	100	64	Surface	Rainfed	4083	0.64	Private Land
Karigala	Puttappa	4085	Manually	410/1	2.01	0.80	Teak, Silver, Hebbavu, Others	100	80	Surface	Rainfed	4084	0.80	Private Land
Karigala	Kempegowda	4086	Manually	410/2	1.46	0.58	Teak, Silver, Hebbavu, Others	100	58	Surface	Rainfed	4085	0.58	Private Land
Karigala	Nagarajamurthy	4087	Manually	410/3	1.46	0.58	Teak, Silver, Hebbavu, Others	100	58	Surface	Rainfed	4086	0.58	Private Land
Karigala	Ningamma	4088	Manually	410/4	1.85	0.74	Teak, Silver, Hebbavu, Others	100	74	Surface	Rainfed	4087	0.74	Private Land
Karigala	Kalibande Baskaraj	4089	Manually	418/7	0.30	0.12	Teak, Silver, Hebbavu, Others	100	12	Surface	Rainfed	4088	0.12	Private Land
Karigala	Somanna	4090	Manually	417/1	2.70	1.08	Teak, Silver, Hebbavu, Others	100	108	Surface	Rainfed	4089	1.08	Private Land
Karigala	Kalibande Baskaraj	4091	Manually	417/2	1.40	0.56	Teak, Silver, Hebbavu, Others	100	56	Surface	Rainfed	4090	0.56	Private Land
Karigala	Kalibande Baskaraj	4092	Manually	417/3	0.70	0.28	Teak, Silver, Hebbavu, Others	100	28	Surface	Rainfed	4091	0.28	Private Land
Karigala	Nanjappa	4093	Manually	420	1.15	0.46	Teak, Silver, Hebbavu, Others	100	46	Surface	Rainfed	4092	0.46	Private Land
Karigala	Kalibande Baskaraj	4094	Manually	421/1	1.71	0.68	Teak, Silver, Hebbavu, Others	100	68	Surface	Rainfed	4093	0.68	Private Land
Karigala	Kalibande Baskaraj	4095	Manually	416/1	0.66	0.26	Teak, Silver, Hebbavu, Others	100	26	Surface	Rainfed	4094	0.26	Private Land
Karigala	Kalibande Baskaraj	4096	Manually	416/2	0.72	0.29	Teak, Silver, Hebbavu, Others	100	29	Surface	Rainfed	4095	0.29	Private Land
Karigala	Devamma	4097	Manually	415/1	0.82	0.33	Teak, Silver, Hebbavu, Others	100	33	Surface	Rainfed	4096	0.33	Private Land
Karigala	Puttamma	4098	Manually	415/1	0.82	0.33	Teak, Silver, Hebbavu, Others	100	33	Surface	Rainfed	4097	0.33	Private Land
Karigala	Sannavenkatamma	4099	Manually	415/1	0.82	0.33	Teak, Silver, Hebbavu, Others	100	33	Surface	Rainfed	4098	0.33	Private Land
Karigala	Kalidindibhaskar Raj	4100	Manually	415/3	0.60	0.24	Teak, Silver, Hebbavu, Others	100	24	Surface	Rainfed	4099	0.24	Private Land
Karigala	Sanahydegowda	4101	Manually	398/2	1.80	0.72	Teak, Silver, Hebbavu, Others	100	72	Surface	Rainfed	4100	0.72	Private Land
Karigala	Govindan	4102	Manually	422/1	1.61	0.64	Teak, Silver, Hebbavu, Others	100	64	Surface	Rainfed	4101	0.64	Private Land

Village Name	Farmer Name:	Farmer Code	Rate Type (Manually/Machinery)	Survey No:	Total Area (Ha.)	Proposed Area (Ha.)	Activity/Model/Plant/Crop Name :	Number of Plants Per Ha	No. of plants	Method of Irrigation (Drip/Ring/Surface)	Source of Irrigation (Canal/Rainfed/Well)	Area as per Type Of Land (Ha.)		Ownership of Land (Community Land/Private Land/Other Land)
												Waste Land	Cultivable	
Karigala	Nanjappa	4103	Manually	422/2	1.96	0.78	Teak, Silver, Hebbavu, Others	100	78	Surface	Rainfed	4102	0.78	Private Land
Karigala	Thimmanaika	4104	Manually	422/3	2.90	1.16	Teak, Silver, Hebbavu, Others	100	116	Surface	Rainfed	4103	1.16	Private Land
Karigala	Siddegowda	4105	Manually	413/4	0.20	0.08	Teak, Silver, Hebbavu, Others	100	8	Surface	Rainfed	4104	0.08	Private Land
Karigala	Govindan	4106	Manually	419/1	1.44	0.58	Teak, Silver, Hebbavu, Others	100	58	Surface	Rainfed	4105	0.58	Private Land
Karigala	Nanjappa	4107	Manually	419/2	0.49	0.20	Teak, Silver, Hebbavu, Others	100	20	Surface	Rainfed	4106	0.20	Private Land
Karigala	Krishna	4108	Manually	418/1	0.43	0.17	Teak, Silver, Hebbavu, Others	100	17	Surface	Rainfed	4107	0.17	Private Land
Karigala	Kalidindibhaskar Raj	4109	Manually	418/2	1.37	0.55	Teak, Silver, Hebbavu, Others	100	55	Surface	Rainfed	4108	0.55	Private Land
Karigala	Kalidindibhaskar Raj	4110	Manually	418/3	0.31	0.12	Teak, Silver, Hebbavu, Others	100	12	Surface	Rainfed	4109	0.12	Private Land
Karigala	Kalidindibhaskar Raj	4111	Manually	418/4	0.81	0.32	Teak, Silver, Hebbavu, Others	100	32	Surface	Rainfed	4110	0.32	Private Land
Karigala	Kalidindibhaskar Raj	4112	Manually	418/5	1.34	0.54	Teak, Silver, Hebbavu, Others	100	54	Surface	Rainfed	4111	0.54	Private Land
Karigala	Kalidindibhaskar Raj	4113	Manually	418/6	0.78	0.31	Teak, Silver, Hebbavu, Others	100	31	Surface	Rainfed	4112	0.31	Private Land
Karigala	Lingegowda	4114	Manually	418/13	3.92	1.57	Teak, Silver, Hebbavu, Others	100	157	Surface	Rainfed	4113	1.57	Private Land
Karigala	Sannahydegowda	4115	Manually	412/1	2.81	1.12	Teak, Silver, Hebbavu, Others	100	112	Surface	Rainfed	4114	1.12	Private Land
Karigala	Shivappa	4116	Manually	412/2	2.61	1.04	Teak, Silver, Hebbavu, Others	100	104	Surface	Rainfed	4115	1.04	Private Land
Karigala	Aneesa Ahamad	4117	Manually	412/3	2.21	0.88	Teak, Silver, Hebbavu, Others	100	88	Surface	Rainfed	4116	0.88	Private Land
Karigala	Ramegowda	4118	Manually	412/4	2.89	1.16	Teak, Silver, Hebbavu, Others	100	116	Surface	Rainfed	4117	1.16	Private Land
Karigala	Mahesha	4119	Manually	415/1	1.32	0.53	Teak, Silver, Hebbavu, Others	100	53	Surface	Rainfed	4118	0.53	Private Land
Karigala	Kempamma	4120	Manually	415/1	1.33	0.53	Teak, Silver, Hebbavu, Others	100	53	Surface	Rainfed	4119	0.53	Private Land
Karigala	Boregowda	4121	Manually	415/1	2.89	1.16	Teak, Silver, Hebbavu, Others	100	116	Surface	Rainfed	4120	1.16	Private Land
Karigala	Rajegowda	4122	Manually	415/1	1.59	0.64	Teak, Silver, Hebbavu, Others	100	64	Surface	Rainfed	4121	0.64	Private Land
Karigala	Kalidindibhaskar Raj	4123	Manually	413/2	2.59	1.04	Teak, Silver, Hebbavu, Others	100	104	Surface	Rainfed	4122	1.04	Private Land
Karigala	Mahesha	4124	Manually	413/3	1.59	0.64	Teak, Silver, Hebbavu, Others	100	64	Surface	Rainfed	4123	0.64	Private Land
Karigala	Nooranis	4125	Manually	431/1	2.70	1.08	Teak, Silver, Hebbavu, Others	100	108	Surface	Rainfed	4124	1.08	Private Land
Karigala	Khafnabi	4126	Manually	431/1	2.46	0.98	Teak, Silver, Hebbavu, Others	100	98	Surface	Rainfed	4125	0.98	Private Land
Karigala	Byrayya	4127	Manually	329/3	1.42	0.57	Teak, Silver, Hebbavu, Others	100	57	Surface	Rainfed	4126	0.57	Private Land
Karigala	Manchayya	4128	Manually	328/1	1.31	0.52	Teak, Silver, Hebbavu, Others	100	52	Surface	Rainfed	4127	0.52	Private Land
Karigala	Nagaratna	4129	Manually	328/2	1.71	0.68	Teak, Silver, Hebbavu, Others	100	68	Surface	Rainfed	4128	0.68	Private Land
Karigala	Shivaraju	4130	Manually	328/3	1.41	0.56	Teak, Silver, Hebbavu, Others	100	56	Surface	Rainfed	4129	0.56	Private Land
Karigala	Poornima	4131	Manually	330/1	1.66	0.66	Teak, Silver, Hebbavu, Others	100	66	Surface	Rainfed	4130	0.66	Private Land
Karigala	Sakamma	4132	Manually	411/1	1.41	0.56	Teak, Silver, Hebbavu, Others	100	56	Surface	Rainfed	4131	0.56	Private Land
Karigala	Vaazida Tabassu	4133	Manually	411/2	2.01	0.80	Teak, Silver, Hebbavu, Others	100	80	Surface	Rainfed	4132	0.80	Private Land
Karigala	Basappa	4134	Manually	305/2A	2.17	0.87	Teak, Silver, Hebbavu, Others	100	87	Surface	Rainfed	4133	0.87	Private Land
Karigala	Jyothiumesha	4135	Manually	305/2B	1.61	0.64	Teak, Silver, Hebbavu, Others	100	64	Surface	Rainfed	4134	0.64	Private Land
Karigala	Somesha	4136	Manually	305/2B2	2.67	1.07	Teak, Silver, Hebbavu, Others	100	107	Surface	Rainfed	4135	1.07	Private Land
Karigala	Basappa	4137	Manually	305/3	2.46	0.98	Teak, Silver, Hebbavu, Others	100	98	Surface	Rainfed	4136	0.98	Private Land
Karigala	Someshaa	4138	Manually	305/4	2.30	0.92	Teak, Silver, Hebbavu, Others	100	92	Surface	Rainfed	4137	0.92	Private Land
Karigala	Eeramma	4139	Manually	305/5	2.41	0.96	Teak, Silver, Hebbavu, Others	100	96	Surface	Rainfed	4138	0.96	Private Land
Karigala	Umesha	4140	Manually	426/1	1.58	0.63	Teak, Silver, Hebbavu, Others	100	63	Surface	Rainfed	4139	0.63	Private Land
Karigala	Nagendra	4141	Manually	326/2	0.10	0.04	Teak, Silver, Hebbavu, Others	100	4	Surface	Rainfed	4140	0.04	Private Land
Karigala	Ningamma	4142	Manually	324	1.10	0.44	Teak, Silver, Hebbavu, Others	100	44	Surface	Rainfed	4141	0.44	Private Land
Karigala	Thimmegowda	4143	Manually	324/1	1.10	0.44	Teak, Silver, Hebbavu, Others	100	44	Surface	Rainfed	4142	0.44	Private Land
Karigala	Nagaraju	4144	Manually	304/20	1.10	0.44	Teak, Silver, Hebbavu, Others	100	44	Surface	Rainfed	4143	0.44	Private Land
Karigala	Jyothiumesha	4145	Manually	304/2	1.09	0.44	Teak, Silver, Hebbavu, Others	100	44	Surface	Rainfed	4144	0.44	Private Land
Karigala	Aravinda	4146	Manually	303/1	1.58	0.63	Teak, Silver, Hebbavu, Others	100	63	Surface	Rainfed	4145	0.63	Private Land
Karigala	Lingarajegowda	4147	Manually	303/2	1.19	0.48	Teak, Silver, Hebbavu, Others	100	48	Surface	Rainfed	4146	0.48	Private Land
Karigala	Somesha	4148	Manually	303/3	1.19	0.48	Teak, Silver, Hebbavu, Others	100	48	Surface	Rainfed	4147	0.48	Private Land
Karigala	Somesha	4149	Manually	303/3	1.20	0.48	Teak, Silver, Hebbavu, Others	100	48	Surface	Rainfed	4148	0.48	Private Land
Karigala	Umesha	4150	Manually	306/1	2.44	0.98	Teak, Silver, Hebbavu, Others	100	98	Surface	Rainfed	4149	0.98	Private Land
Karigala	Umesha	4151	Manually	306/2	2.40	0.96	Teak, Silver, Hebbavu, Others	100	96	Surface	Rainfed	4150	0.96	Private Land
Karigala	Umesha	4152	Manually	306/2	1.25	0.50	Teak, Silver, Hebbavu, Others	100	50	Surface	Rainfed	4151	0.50	Private Land
Karigala	Puttalamma	4153	Manually	305/1	2.34	0.94	Teak, Silver, Hebbavu, Others	100	94	Surface	Rainfed	4152	0.94	Private Land
Karigala	Basavanna	4154	Manually	302/1	4.38	1.75	Teak, Silver, Hebbavu, Others	100	175	Surface	Rainfed	4153	1.75	Private Land
Karigala	Mahadevamma	4155	Manually	302/2	3.59	1.44	Teak, Silver, Hebbavu, Others	100	144	Surface	Rainfed	4154	1.44	Private Land
Karigala	Umesha	4156	Manually	302/3	4.40	1.76	Teak, Silver, Hebbavu, Others	100	176	Surface	Rainfed	4155	1.76	Private Land
Karigala	Basavanna	4157	Manually	302/4	2.90	1.16	Teak, Silver, Hebbavu, Others	100	116	Surface	Rainfed	4156	1.16	Private Land
Karigala	Paramesha	4158	Manually	304/1A	1.03	0.41	Teak, Silver, Hebbavu, Others	100	41	Surface	Rainfed	4157	0.41	Private Land
Karigala	Manjunatha	4159	Manually	304/1B	0.89	0.36	Teak, Silver, Hebbavu, Others	100	36	Surface	Rainfed	4158	0.36	Private Land
Karigala	Ramanna	4160	Manually	304/1C	0.46	0.18	Teak, Silver, Hebbavu, Others	100	18	Surface	Rainfed	4159	0.18	Private Land
Karigala	Mahadevi	4161	Manually	304/2A	0.79	0.32	Teak, Silver, Hebbavu, Others	100	32	Surface	Rainfed	4160	0.32	Private Land
Karigala	Kempamma	4162	Manually	304/2B1	3.30	1.32	Teak, Silver, Hebbavu, Others	100	132	Surface	Rainfed	4161	1.32	Private Land
Karigala	Govindegowda	4163	Manually	304/2B2	0.20	0.08	Teak, Silver, Hebbavu, Others	100	8	Surface	Rainfed	4162	0.08	Private Land
Karigala	Naniundappa	4164	Manually	270/3	40.00	16.00	Teak, Silver, Hebbavu, Others	100	1600	Surface	Rainfed	4163	16.00	Private Land
Karigala	Naniundappa	4165	Manually	270/4	0.47	0.19	Teak, Silver, Hebbavu, Others	100	19	Surface	Rainfed	4164	0.19	Private Land
Karigala	Shahanas	4166	Manually	280	0.80	0.32	Teak, Silver, Hebbavu, Others	100	32	Surface	Rainfed	4165	0.32	Private Land
Karigala	Sabeena	4167	Manually	280	0.80	0.32	Teak, Silver, Hebbavu, Others	100	32	Surface	Rainfed	4166	0.32	Private Land
Karigala	Jainabishan	4168	Manually	280	1.03	0.41	Teak, Silver, Hebbavu, Others	100	41	Surface	Rainfed	4167	0.41	Private Land
Karigala	Jainabishan	4169	Manually	280	1.03	0.41	Teak, Silver, Hebbavu, Others	100	41	Surface	Rainfed	4168	0.41	Private Land

Village Name	Farmer Name:	Farmer Code	Rate Type (Manually/Machinery)	Survey No:	Total Area (Ha.)	Proposed Area (Ha.)	Activity/Model/Plant/ Crop Name :	Number of Plants Per Ha	No. of plants	Method of Irrigation (Drip/Ring/Surface)	Source of Irrigation (Canal/Rainfed/Well)	Area as per Type Of Land (Ha.)		Ownership of Land (Community Land/Private Land/Other Land)
												Waste Land	Cultivable	
Karigala	Puttaveeramma	4170	Manually	279	1.63	0.65	Teak, Silver, Hebbavu, Others	100	65	Surface	Rainfed	4169	0.65	Private Land
Karigala	Puttamma	4171	Manually	282	0.85	0.34	Teak, Silver, Hebbavu, Others	100	34	Surface	Rainfed	4170	0.34	Private Land
Karigala	Kempamma	4172	Manually	432	3.86	1.54	Teak, Silver, Hebbavu, Others	100	154	Surface	Rainfed	4171	1.54	Private Land
Karigala	Siddalingegowda	4173	Manually	278/1	0.42	0.17	Teak, Silver, Hebbavu, Others	100	17	Surface	Rainfed	4172	0.17	Private Land
Karigala	Basavaraju	4174	Manually	278/2	0.54	0.22	Teak, Silver, Hebbavu, Others	100	22	Surface	Rainfed	4173	0.22	Private Land
Karigala	Basavaraju	4175	Manually	278/4	2.80	1.12	Teak, Silver, Hebbavu, Others	100	112	Surface	Rainfed	4174	1.12	Private Land
Karigala	Mallabovi	4176	Manually	278/5	0.82	0.33	Teak, Silver, Hebbavu, Others	100	33	Surface	Rainfed	4175	0.33	Private Land
Karigala	Ameenabhayamma	4177	Manually	269/1	1.61	0.64	Teak, Silver, Hebbavu, Others	100	64	Surface	Rainfed	4176	0.64	Private Land
Karigala	Ningayya	4178	Manually	269/1	0.42	0.17	Teak, Silver, Hebbavu, Others	100	17	Surface	Rainfed	4177	0.17	Private Land
Karigala	Moogoorayya	4179	Manually	269/2	0.80	0.32	Teak, Silver, Hebbavu, Others	100	32	Surface	Rainfed	4178	0.32	Private Land
Karigala	Raghu	4180	Manually	269/3	0.58	0.23	Teak, Silver, Hebbavu, Others	100	23	Surface	Rainfed	4179	0.23	Private Land
Karigala	Nagamma	4181	Manually	270/1	0.97	0.39	Teak, Silver, Hebbavu, Others	100	39	Surface	Rainfed	4180	0.39	Private Land
Karigala	Ramanna	4182	Manually	270/2	0.31	0.12	Teak, Silver, Hebbavu, Others	100	12	Surface	Rainfed	4181	0.12	Private Land
Karigala	Baalachandra	4183	Manually	274/3	2.80	1.12	Teak, Silver, Hebbavu, Others	100	112	Surface	Rainfed	4182	1.12	Private Land
Karigala	Kullegowda	4184	Manually	275/1	3.50	1.40	Teak, Silver, Hebbavu, Others	100	140	Surface	Rainfed	4183	1.40	Private Land
Karigala	Balachandra	4185	Manually	275/3	1.30	0.52	Teak, Silver, Hebbavu, Others	100	52	Surface	Rainfed	4184	0.52	Private Land
Karigala	Ratna	4186	Manually	275/3	2.32	0.93	Teak, Silver, Hebbavu, Others	100	93	Surface	Rainfed	4185	0.93	Private Land
Karigala	Maragundu	4187	Manually	276/1	1.40	0.56	Teak, Silver, Hebbavu, Others	100	56	Surface	Rainfed	4186	0.56	Private Land
Karigala	Chikkannegowda	4188	Manually	276/2A	1.20	0.48	Teak, Silver, Hebbavu, Others	100	48	Surface	Rainfed	4187	0.48	Private Land
Karigala	Javaregowda	4189	Manually	276/2C	1.41	0.56	Teak, Silver, Hebbavu, Others	100	56	Surface	Rainfed	4188	0.56	Private Land
Karigala	Basavaraju	4190	Manually	277/1	0.41	0.16	Teak, Silver, Hebbavu, Others	100	16	Surface	Rainfed	4189	0.16	Private Land
Karigala	Prabatamma	4191	Manually	301	0.71	0.28	Teak, Silver, Hebbavu, Others	100	28	Surface	Rainfed	4190	0.28	Private Land
Karigala	Girishkumar	4192	Manually	287/1	1.23	0.49	Teak, Silver, Hebbavu, Others	100	49	Surface	Rainfed	4191	0.49	Private Land
Karigala	Girishkumar	4193	Manually	287/2A	0.30	0.12	Teak, Silver, Hebbavu, Others	100	12	Surface	Rainfed	4192	0.12	Private Land
Karigala	Maksud Alikhan	4194	Manually	287/2B	0.42	0.17	Teak, Silver, Hebbavu, Others	100	17	Surface	Rainfed	4193	0.17	Private Land
Karigala	Manchayya	4195	Manually	289/1	1.21	0.48	Teak, Silver, Hebbavu, Others	100	48	Surface	Rainfed	4194	0.48	Private Land
Karigala	Manchayya	4196	Manually	289/2	0.41	0.16	Teak, Silver, Hebbavu, Others	100	16	Surface	Rainfed	4195	0.16	Private Land
Karigala	Ajaykumar	4197	Manually	294/1	0.53	0.21	Teak, Silver, Hebbavu, Others	100	21	Surface	Rainfed	4196	0.21	Private Land
Karigala	Vedavathi	4198	Manually	294/2	0.26	0.10	Teak, Silver, Hebbavu, Others	100	10	Surface	Rainfed	4197	0.10	Private Land
Karigala	Kempayya	4199	Manually	432	0.31	0.12	Teak, Silver, Hebbavu, Others	100	12	Surface	Rainfed	4198	0.12	Private Land
Karigala	Shivamallama	4200	Manually	383/2	0.20	0.08	Teak, Silver, Hebbavu, Others	100	8	Surface	Rainfed	4199	0.08	Private Land
Karigala	Shivamallama	4201	Manually	383/3	0.20	0.08	Teak, Silver, Hebbavu, Others	100	8	Surface	Rainfed	4200	0.08	Private Land
Karigala	Devanaika	4202	Manually	383/4	0.60	0.24	Teak, Silver, Hebbavu, Others	100	24	Surface	Rainfed	4201	0.24	Private Land
Karigala	Papanaika	4203	Manually	383/5	0.41	0.16	Teak, Silver, Hebbavu, Others	100	16	Surface	Rainfed	4202	0.16	Private Land
Karigala	Siddaramegowda	4204	Manually	383/6	0.41	0.16	Teak, Silver, Hebbavu, Others	100	16	Surface	Rainfed	4203	0.16	Private Land
Karigala	Siddappa	4205	Manually	384	0.72	0.29	Teak, Silver, Hebbavu, Others	100	29	Surface	Rainfed	4204	0.29	Private Land
Karigala	Shivaraju	4206	Manually	372	0.60	0.24	Teak, Silver, Hebbavu, Others	100	24	Surface	Rainfed	4205	0.24	Private Land
Karigala	Gopamma	4207	Manually	372	0.12	0.05	Teak, Silver, Hebbavu, Others	100	5	Surface	Rainfed	4206	0.05	Private Land
Karigala	Byrayya	4208	Manually	372	0.60	0.24	Teak, Silver, Hebbavu, Others	100	24	Surface	Rainfed	4207	0.24	Private Land
Karigala	Madegowda	4209	Manually	321/1	0.50	0.20	Teak, Silver, Hebbavu, Others	100	20	Surface	Rainfed	4208	0.20	Private Land
Karigala	Jayaramegowda	4210	Manually	250/2	1.06	0.42	Teak, Silver, Hebbavu, Others	100	42	Surface	Rainfed	4209	0.42	Private Land
Karigala	Honnamma	4211	Manually	250/7	0.60	0.24	Teak, Silver, Hebbavu, Others	100	24	Surface	Rainfed	4210	0.24	Private Land
Karigala	Shivalingegowda	4212	Manually	272/1	0.34	0.14	Teak, Silver, Hebbavu, Others	100	14	Surface	Rainfed	4211	0.14	Private Land
Karigala	Shivalingegowda	4213	Manually	272/2	0.69	0.28	Teak, Silver, Hebbavu, Others	100	28	Surface	Rainfed	4212	0.28	Private Land
Karigala	Kendaganegowda	4214	Manually	272/3	0.69	0.28	Teak, Silver, Hebbavu, Others	100	28	Surface	Rainfed	4213	0.28	Private Land
Karigala	Jagadeesha	4215	Manually	273/1	0.14	0.06	Teak, Silver, Hebbavu, Others	100	6	Surface	Rainfed	4214	0.06	Private Land
Karigala	Puttamma	4216	Manually	273/2	0.27	0.11	Teak, Silver, Hebbavu, Others	100	11	Surface	Rainfed	4215	0.11	Private Land
Karigala	Puttamma	4217	Manually	273/3	0.12	0.05	Teak, Silver, Hebbavu, Others	100	5	Surface	Rainfed	4216	0.05	Private Land
Karigala	Kullegowda	4218	Manually	274/1	2.01	0.80	Teak, Silver, Hebbavu, Others	100	80	Surface	Rainfed	4217	0.80	Private Land
Karigala	Baalachandra	4219	Manually	274/2	0.50	0.20	Teak, Silver, Hebbavu, Others	100	20	Surface	Rainfed	4218	0.20	Private Land
Karigala	Javaregowda	4220	Manually	248/1	0.44	0.18	Teak, Silver, Hebbavu, Others	100	18	Surface	Rainfed	4219	0.18	Private Land
Karigala	Jagadeesha	4221	Manually	248/3A	0.70	0.28	Teak, Silver, Hebbavu, Others	100	28	Surface	Rainfed	4220	0.28	Private Land
Karigala	Shivaramegowda	4222	Manually	248/3B1	0.80	0.32	Teak, Silver, Hebbavu, Others	100	32	Surface	Rainfed	4221	0.32	Private Land
Karigala	Shivaramegowda	4223	Manually	248/3B2	0.47	0.19	Teak, Silver, Hebbavu, Others	100	19	Surface	Rainfed	4222	0.19	Private Land
Karigala	Loksha	4224	Manually	248/4	0.52	0.21	Teak, Silver, Hebbavu, Others	100	21	Surface	Rainfed	4223	0.21	Private Land
Karigala	Puttamma	4225	Manually	248/5	0.52	0.21	Teak, Silver, Hebbavu, Others	100	21	Surface	Rainfed	4224	0.21	Private Land
Karigala	Ramya	4226	Manually	248/6	0.40	0.16	Teak, Silver, Hebbavu, Others	100	16	Surface	Rainfed	4225	0.16	Private Land
Karigala	Harik Robert	4227	Manually	249/4	0.34	0.14	Teak, Silver, Hebbavu, Others	100	14	Surface	Rainfed	4226	0.14	Private Land
Karigala	Harik Robert	4228	Manually	250/1	0.41	0.16	Teak, Silver, Hebbavu, Others	100	16	Surface	Rainfed	4227	0.16	Private Land
Karigala	Nanjamma	4229	Manually	245/3	0.91	0.36	Teak, Silver, Hebbavu, Others	100	36	Surface	Rainfed	4228	0.36	Private Land
Karigala	Nanjamma	4230	Manually	246	0.75	0.30	Teak, Silver, Hebbavu, Others	100	30	Surface	Rainfed	4229	0.30	Private Land
Karigala	Veeragowda	4231	Manually	247/1A	0.25	0.10	Teak, Silver, Hebbavu, Others	100	10	Surface	Rainfed	4230	0.10	Private Land
Karigala	Ningegowda	4232	Manually	247/1A	0.64	0.26	Teak, Silver, Hebbavu, Others	100	26	Surface	Rainfed	4231	0.26	Private Land
Karigala	Veerabadregowda	4233	Manually	247/1B	0.58	0.23	Teak, Silver, Hebbavu, Others	100	23	Surface	Rainfed	4232	0.23	Private Land
Karigala	Srinivasa Shyamanna	4234	Manually	247/3	0.62	0.25	Teak, Silver, Hebbavu, Others	100	25	Surface	Rainfed	4233	0.25	Private Land
Karigala	Ningegowda	4235	Manually	253	0.11	0.04	Teak, Silver, Hebbavu, Others	100	4	Surface	Rainfed	4234	0.04	Private Land

Village Name	Farmer Name:	Farmer Code	Rate Type (Manually/Machinery)	Survey No:	Total Area (Ha.)	Proposed Area (Ha.)	Activity/Model/Plant/Crop Name :	Number of Plants Per Ha	No. of plants	Method of Irrigation (Drip/Ring/Surf/ace)	Source of Irrigation (Canal/Rainfed/W/ell)	Area as per Type Of Land (Ha.)		Ownership of Land (Community Land/Private Land/Other Land)
												Waste Land	Cultivable	
Karigala	Eregowda	4236	Manually	252/1	0.83	0.33	Teak, Silver, Hebbvu, Others	100	33	Surface	Rainfed	4235	0.33	Private Land
Karigala	Ningegowda	4237	Manually	252/1	0.10	0.04	Teak, Silver, Hebbvu, Others	100	4	Surface	Rainfed	4236	0.04	Private Land
Karigala	Javaregowda	4238	Manually	252/1	0.85	0.34	Teak, Silver, Hebbvu, Others	100	34	Surface	Rainfed	4237	0.34	Private Land
Karigala	Veerabadregowda	4239	Manually	252/1	0.80	0.32	Teak, Silver, Hebbvu, Others	100	32	Surface	Rainfed	4238	0.32	Private Land
Karigala	Shivarudregowda	4240	Manually	252/1	0.20	0.08	Teak, Silver, Hebbvu, Others	100	8	Surface	Rainfed	4239	0.08	Private Land
Karigala	Veerabadregowda	4241	Manually	252/1	0.20	0.08	Teak, Silver, Hebbvu, Others	100	8	Surface	Rainfed	4240	0.08	Private Land
Karigala	Daasabovi	4242	Manually	252/2	0.80	0.32	Teak, Silver, Hebbvu, Others	100	32	Surface	Rainfed	4241	0.32	Private Land
Karigala	Javaregowda	4243	Manually	251/1	0.52	0.21	Teak, Silver, Hebbvu, Others	100	21	Surface	Rainfed	4242	0.21	Private Land
Karigala	Veerabadregowda	4244	Manually	252/2	0.39	0.16	Teak, Silver, Hebbvu, Others	100	16	Surface	Rainfed	4243	0.16	Private Land
Karigala	Shivarudregowda	4245	Manually	252/3	0.39	0.16	Teak, Silver, Hebbvu, Others	100	16	Surface	Rainfed	4244	0.16	Private Land
Karigala	Boregowda	4246	Manually	252/4	0.12	0.05	Teak, Silver, Hebbvu, Others	100	5	Surface	Rainfed	4245	0.05	Private Land
Karigala	Boregowda	4247	Manually	252/5	0.12	0.05	Teak, Silver, Hebbvu, Others	100	5	Surface	Rainfed	4246	0.05	Private Land
Karigala	Boregowda	4248	Manually	252/5	0.12	0.05	Teak, Silver, Hebbvu, Others	100	5	Surface	Rainfed	4247	0.05	Private Land
Karigala	Haalamma	4249	Manually	242	1.67	0.67	Teak, Silver, Hebbvu, Others	100	67	Surface	Rainfed	4248	0.67	Private Land
Karigala	Maluramma	4250	Manually	241/1	1.52	0.61	Teak, Silver, Hebbvu, Others	100	61	Surface	Rainfed	4249	0.61	Private Land
Karigala	Nanjamma	4251	Manually	241/2	0.63	0.25	Teak, Silver, Hebbvu, Others	100	25	Surface	Rainfed	4250	0.25	Private Land
Karigala	Kendagannegowda	4252	Manually	241/3	1.05	0.42	Teak, Silver, Hebbvu, Others	100	42	Surface	Rainfed	4251	0.42	Private Land
Karigala	Kendagannegowda	4253	Manually	254	0.22	0.09	Teak, Silver, Hebbvu, Others	100	9	Surface	Rainfed	4252	0.09	Private Land
Karigala	Papanalka	4254	Manually	255/1	0.66	0.26	Teak, Silver, Hebbvu, Others	100	26	Surface	Rainfed	4253	0.26	Private Land
Karigala	Ravikirana	4255	Manually	255/2	0.66	0.26	Teak, Silver, Hebbvu, Others	100	26	Surface	Rainfed	4254	0.26	Private Land
Karigala	Doddathamgegowda	4256	Manually	429	0.80	0.32	Teak, Silver, Hebbvu, Others	100	32	Surface	Rainfed	4255	0.32	Private Land
Karigala	Nagegowda	4257	Manually	245/1	0.60	0.24	Teak, Silver, Hebbvu, Others	100	24	Surface	Rainfed	4256	0.24	Private Land
Karigala	Bhalakrishna	4258	Manually	245/2	0.60	0.24	Teak, Silver, Hebbvu, Others	100	24	Surface	Rainfed	4257	0.24	Private Land
Karigala	Dasamma	4259	Manually	237/5	0.41	0.16	Teak, Silver, Hebbvu, Others	100	16	Surface	Rainfed	4258	0.16	Private Land
Karigala	Sakamma	4260	Manually	237/6	0.41	0.16	Teak, Silver, Hebbvu, Others	100	16	Surface	Rainfed	4259	0.16	Private Land
Karigala	Ningegowda	4261	Manually	243	0.22	0.09	Teak, Silver, Hebbvu, Others	100	9	Surface	Rainfed	4260	0.09	Private Land
Karigala	Veerabadregowda	4262	Manually	243	0.22	0.09	Teak, Silver, Hebbvu, Others	100	9	Surface	Rainfed	4261	0.09	Private Land
Karigala	Shivarudregowda	4263	Manually	243	1.40	0.56	Teak, Silver, Hebbvu, Others	100	56	Surface	Rainfed	4262	0.56	Private Land
Karigala	Mahadevamma	4264	Manually	425/1	0.43	0.17	Teak, Silver, Hebbvu, Others	100	17	Surface	Rainfed	4263	0.17	Private Land
Karigala	Muralidhar	4265	Manually	425/2	0.20	0.08	Teak, Silver, Hebbvu, Others	100	8	Surface	Rainfed	4264	0.08	Private Land
Karigala	Ningegowda	4266	Manually	425/3	0.60	0.24	Teak, Silver, Hebbvu, Others	100	24	Surface	Rainfed	4265	0.24	Private Land
Karigala	Padmamma	4267	Manually	425/4	0.41	0.16	Teak, Silver, Hebbvu, Others	100	16	Surface	Rainfed	4266	0.16	Private Land
Karigala	Ramabovi	4268	Manually	245/3	0.20	0.08	Teak, Silver, Hebbvu, Others	100	8	Surface	Rainfed	4267	0.08	Private Land
Karigala	Mahadevamma	4269	Manually	238/1	0.40	0.16	Teak, Silver, Hebbvu, Others	100	16	Surface	Rainfed	4268	0.16	Private Land
Karigala	Shivalingegowda	4270	Manually	238/1	0.23	0.09	Teak, Silver, Hebbvu, Others	100	9	Surface	Rainfed	4269	0.09	Private Land
Karigala	Girigowda	4271	Manually	238/1	0.15	0.06	Teak, Silver, Hebbvu, Others	100	6	Surface	Rainfed	4270	0.06	Private Land
Karigala	Veerabhadregowda	4272	Manually	238/1	0.60	0.24	Teak, Silver, Hebbvu, Others	100	24	Surface	Rainfed	4271	0.24	Private Land
Karigala	Basavaraju	4273	Manually	238/2	0.41	0.16	Teak, Silver, Hebbvu, Others	100	16	Surface	Rainfed	4272	0.16	Private Land
Karigala	Basavaraju	4274	Manually	238/3	0.25	0.10	Teak, Silver, Hebbvu, Others	100	10	Surface	Rainfed	4273	0.10	Private Land
Karigala	Kempamma	4275	Manually	237/1	0.41	0.16	Teak, Silver, Hebbvu, Others	100	16	Surface	Rainfed	4274	0.16	Private Land
Karigala	Shruthi	4276	Manually	237/2	0.41	0.16	Teak, Silver, Hebbvu, Others	100	16	Surface	Rainfed	4275	0.16	Private Land
Karigala	Basavaraju	4277	Manually	237/3	0.41	0.16	Teak, Silver, Hebbvu, Others	100	16	Surface	Rainfed	4276	0.16	Private Land
Karigala	Veerabhadregowda	4278	Manually	237/4	0.41	0.16	Teak, Silver, Hebbvu, Others	100	16	Surface	Rainfed	4277	0.16	Private Land
Karigala	Ratnamma	4279	Manually	234	0.81	0.32	Teak, Silver, Hebbvu, Others	100	32	Surface	Rainfed	4278	0.32	Private Land
Karigala	Nanjamma	4280	Manually	234	0.81	0.32	Teak, Silver, Hebbvu, Others	100	32	Surface	Rainfed	4279	0.32	Private Land
Karigala	Mahadeva	4281	Manually	232/1	0.87	0.35	Teak, Silver, Hebbvu, Others	100	35	Surface	Rainfed	4280	0.35	Private Land
Karigala	Nataraju	4282	Manually	233/1	0.81	0.32	Teak, Silver, Hebbvu, Others	100	32	Surface	Rainfed	4281	0.32	Private Land
Karigala	Siddegowda	4283	Manually	233/1	0.81	0.32	Teak, Silver, Hebbvu, Others	100	32	Surface	Rainfed	4282	0.32	Private Land
Karigala	Lakshamma	4284	Manually	233/1	0.81	0.32	Teak, Silver, Hebbvu, Others	100	32	Surface	Rainfed	4283	0.32	Private Land
Karigala	Veerabhadregowda	4285	Manually	233/2	0.81	0.32	Teak, Silver, Hebbvu, Others	100	32	Surface	Rainfed	4284	0.32	Private Land
Karigala	Veerabhadregowda	4286	Manually	233/2	1.20	0.48	Teak, Silver, Hebbvu, Others	100	48	Surface	Rainfed	4285	0.48	Private Land
Karigala	Jayamma	4287	Manually	238/1	0.41	0.16	Teak, Silver, Hebbvu, Others	100	16	Surface	Rainfed	4286	0.16	Private Land
Karigala	Thopamma	4288	Manually	268/8	0.41	0.16	Teak, Silver, Hebbvu, Others	100	16	Surface	Rainfed	4287	0.16	Private Land
Karigala	Eerayya	4289	Manually	265	0.20	0.08	Teak, Silver, Hebbvu, Others	100	8	Surface	Rainfed	4288	0.08	Private Land
Karigala	Doddakengegowda	4290	Manually	265	2.41	0.96	Teak, Silver, Hebbvu, Others	100	96	Surface	Rainfed	4289	0.96	Private Land
Karigala	Ravikirana	4291	Manually	265	1.04	0.42	Teak, Silver, Hebbvu, Others	100	42	Surface	Rainfed	4290	0.42	Private Land
Karigala	Nagaraju	4292	Manually	265	1.36	0.54	Teak, Silver, Hebbvu, Others	100	54	Surface	Rainfed	4291	0.54	Private Land
Karigala	Naniundegowda	4293	Manually	234	0.66	0.26	Teak, Silver, Hebbvu, Others	100	26	Surface	Rainfed	4292	0.26	Private Land
Karigala	Ningegowda	4294	Manually	234	1.01	0.40	Teak, Silver, Hebbvu, Others	100	40	Surface	Rainfed	4293	0.40	Private Land
Karigala	Shivalingegowda	4295	Manually	234	0.81	0.32	Teak, Silver, Hebbvu, Others	100	32	Surface	Rainfed	4294	0.32	Private Land
Karigala	Kalyamana Sakumaga Shivananjegowda	4296	Manually	234	1.61	0.64	Teak, Silver, Hebbvu, Others	100	64	Surface	Rainfed	4295	0.64	Private Land
Karigala	Veerabadregowda	4297	Manually	234	0.81	0.32	Teak, Silver, Hebbvu, Others	100	32	Surface	Rainfed	4296	0.32	Private Land
Karigala	Savitramma	4298	Manually	258/2	0.26	0.10	Teak, Silver, Hebbvu, Others	100	10	Surface	Rainfed	4297	0.10	Private Land
Karigala	Kalappa	4299	Manually	258/3	0.24	0.10	Teak, Silver, Hebbvu, Others	100	10	Surface	Rainfed	4298	0.10	Private Land



Village Name	Farmer Name:	Farmer Code	Rate Type (Manually/Machinery)	Survey No:	Total Area (Ha.)	Proposed Area (Ha.)	Activity/Model/Plant/Crop Name :	Number of Plants Per Ha	No. of plants	Method of Irrigation (Drip/Ring/Surface)	Source of Irrigation (Canal/Rainfed/Well)	Area as per Type Of Land (Ha.)		Ownership of Land (Community Land/Private Land/Other Land)
												Waste Land	Cultivable	
Karigala	Deviramma	4300	Manually	258/4	0.17	0.07	Teak, Silver, Hebbavu, Others	100	7	Surface	Rainfed	4299	0.07	Private Land
Karigala	Choudegowda	4301	Manually	258/5	0.56	0.22	Teak, Silver, Hebbavu, Others	100	22	Surface	Rainfed	4300	0.22	Private Land
Karigala	Doddayya	4302	Manually	259	0.36	0.14	Teak, Silver, Hebbavu, Others	100	14	Surface	Rainfed	4301	0.14	Private Land
Karigala	Shivamma	4303	Manually	263/1	0.12	0.05	Teak, Silver, Hebbavu, Others	100	5	Surface	Rainfed	4302	0.05	Private Land
Karigala	Siddegowda	4304	Manually	263/1	0.36	0.14	Teak, Silver, Hebbavu, Others	100	14	Surface	Rainfed	4303	0.14	Private Land
Karigala	Devegowda	4305	Manually	263/1	0.13	0.05	Teak, Silver, Hebbavu, Others	100	5	Surface	Rainfed	4304	0.05	Private Land
Karigala	Devegowda	4306	Manually	263/1	0.12	0.05	Teak, Silver, Hebbavu, Others	100	5	Surface	Rainfed	4305	0.05	Private Land
Karigala	Boregowda	4307	Manually	263/2	0.30	0.12	Teak, Silver, Hebbavu, Others	100	12	Surface	Rainfed	4306	0.12	Private Land
Karigala	Javaregowda	4308	Manually	263/3	0.30	0.12	Teak, Silver, Hebbavu, Others	100	12	Surface	Rainfed	4307	0.12	Private Land
Karigala	Shivarudregowda	4309	Manually	263/4	0.30	0.12	Teak, Silver, Hebbavu, Others	100	12	Surface	Rainfed	4308	0.12	Private Land
Karigala	Loksha	4310	Manually	263/5	0.46	0.18	Teak, Silver, Hebbavu, Others	100	18	Surface	Rainfed	4309	0.18	Private Land
Karigala	Loksha	4311	Manually	263/6	0.46	0.18	Teak, Silver, Hebbavu, Others	100	18	Surface	Rainfed	4310	0.18	Private Land
Karigala	Subbaraya	4312	Manually	264/1	0.95	0.38	Teak, Silver, Hebbavu, Others	100	38	Surface	Rainfed	4311	0.38	Private Land
Karigala	Nagamma	4313	Manually	264/2	0.38	0.15	Teak, Silver, Hebbavu, Others	100	15	Surface	Rainfed	4312	0.15	Private Land
Karigala	Chandra	4314	Manually	264/3	0.20	0.08	Teak, Silver, Hebbavu, Others	100	8	Surface	Rainfed	4313	0.08	Private Land
Karigala	Rajanaika	4315	Manually	264/4	0.52	0.21	Teak, Silver, Hebbavu, Others	100	21	Surface	Rainfed	4314	0.21	Private Land
Karigala	Huchegowda	4316	Manually	264/6	0.15	0.06	Teak, Silver, Hebbavu, Others	100	6	Surface	Rainfed	4315	0.06	Private Land
Karigala	Shivappa	4317	Manually	261/1	0.81	0.32	Teak, Silver, Hebbavu, Others	100	32	Surface	Rainfed	4316	0.32	Private Land
Karigala	Govindabovi	4318	Manually	261/2	2.41	0.96	Teak, Silver, Hebbavu, Others	100	96	Surface	Rainfed	4317	0.96	Private Land
Karigala	Venkatesh	4319	Manually	261/3	1.65	0.66	Teak, Silver, Hebbavu, Others	100	66	Surface	Rainfed	4318	0.66	Private Land
Karigala	Venkataramana	4320	Manually	261/4	1.81	0.72	Teak, Silver, Hebbavu, Others	100	72	Surface	Rainfed	4319	0.72	Private Land
Karigala	Srinivasa Bovi	4321	Manually	261/5	1.61	0.64	Teak, Silver, Hebbavu, Others	100	64	Surface	Rainfed	4320	0.64	Private Land
Karigala	Tirumalabovi	4322	Manually	261/6	1.41	0.56	Teak, Silver, Hebbavu, Others	100	56	Surface	Rainfed	4321	0.56	Private Land
Karigala	Chikswamy	4323	Manually	261/7	1.42	0.57	Teak, Silver, Hebbavu, Others	100	57	Surface	Rainfed	4322	0.57	Private Land
Karigala	Shivkumar	4324	Manually	262/1	1.41	0.56	Teak, Silver, Hebbavu, Others	100	56	Surface	Rainfed	4323	0.56	Private Land
Karigala	Govindabovi	4325	Manually	262/2	1.91	0.76	Teak, Silver, Hebbavu, Others	100	76	Surface	Rainfed	4324	0.76	Private Land
Karigala	Venkatesha	4326	Manually	262/3	1.30	0.52	Teak, Silver, Hebbavu, Others	100	52	Surface	Rainfed	4325	0.52	Private Land
Karigala	Boregowda	4327	Manually	260/1	3.35	1.34	Teak, Silver, Hebbavu, Others	100	134	Surface	Rainfed	4326	1.34	Private Land
Karigala	Veerabadregowda	4328	Manually	260/1	2.54	1.02	Teak, Silver, Hebbavu, Others	100	102	Surface	Rainfed	4327	1.02	Private Land
Karigala	Ningamma	4329	Manually	260/2	1.24	0.50	Teak, Silver, Hebbavu, Others	100	50	Surface	Rainfed	4328	0.50	Private Land
Karigala	Veerabadregowda	4330	Manually	260/3	1.23	0.49	Teak, Silver, Hebbavu, Others	100	49	Surface	Rainfed	4329	0.49	Private Land
Karigala	Eeregowda	4331	Manually	260/4	1.64	0.66	Teak, Silver, Hebbavu, Others	100	66	Surface	Rainfed	4330	0.66	Private Land
Karigala	Javaregowda	4332	Manually	260/5	1.45	0.58	Teak, Silver, Hebbavu, Others	100	58	Surface	Rainfed	4331	0.58	Private Land
Karigala	Marigowda	4333	Manually	260/6	1.26	0.50	Teak, Silver, Hebbavu, Others	100	50	Surface	Rainfed	4332	0.50	Private Land
Karigala	Susheelamma	4334	Manually	258/1	1.37	0.55	Teak, Silver, Hebbavu, Others	100	55	Surface	Rainfed	4333	0.55	Private Land
Karigala	Sowmya	4335	Manually	257/2	0.72	0.29	Teak, Silver, Hebbavu, Others	100	29	Surface	Rainfed	4334	0.29	Private Land
Karigala	Marikodegowda	4336	Manually	257/3A	0.92	0.37	Teak, Silver, Hebbavu, Others	100	37	Surface	Rainfed	4335	0.37	Private Land
Karigala	Chikjangigowda	4337	Manually	257/3B	0.93	0.37	Teak, Silver, Hebbavu, Others	100	37	Surface	Rainfed	4336	0.37	Private Land
Karigala	Ravikiran	4338	Manually	257/4	2.82	1.13	Teak, Silver, Hebbavu, Others	100	113	Surface	Rainfed	4337	1.13	Private Land
Karigala	Papanaika	4339	Manually	256/1	1.73	0.69	Teak, Silver, Hebbavu, Others	100	69	Surface	Rainfed	4338	0.69	Private Land
Karigala	Sowmya	4340	Manually	256/2	1.65	0.66	Teak, Silver, Hebbavu, Others	100	66	Surface	Rainfed	4339	0.66	Private Land
Karigala	Ravikiran	4341	Manually	256/3	1.97	0.79	Teak, Silver, Hebbavu, Others	100	79	Surface	Rainfed	4340	0.79	Private Land
Karigala	Muddamappa	4342	Manually	427/1	1.32	0.53	Teak, Silver, Hebbavu, Others	100	53	Surface	Rainfed	4341	0.53	Private Land
Karigala	Prabuswamy	4343	Manually	427/2	1.21	0.48	Teak, Silver, Hebbavu, Others	100	48	Surface	Rainfed	4342	0.48	Private Land
Karigala	Bhaqya	4344	Manually	226	2.32	0.93	Teak, Silver, Hebbavu, Others	100	93	Surface	Rainfed	4343	0.93	Private Land
Karigala	Shivalingegowda	4345	Manually	283/2A	2.22	0.89	Teak, Silver, Hebbavu, Others	100	89	Surface	Rainfed	4344	0.89	Private Land
Karigala	Kendagannegowda	4346	Manually	283/2A	1.42	0.57	Teak, Silver, Hebbavu, Others	100	57	Surface	Rainfed	4345	0.57	Private Land
Karigala	Somappa	4347	Manually	283/2B	2.37	0.95	Teak, Silver, Hebbavu, Others	100	95	Surface	Rainfed	4346	0.95	Private Land
Karigala	Sangamma	4348	Manually	283/2C	1.39	0.56	Teak, Silver, Hebbavu, Others	100	56	Surface	Rainfed	4347	0.56	Private Land
Karigala	Hombalamma	4349	Manually	284	1.58	0.63	Teak, Silver, Hebbavu, Others	100	63	Surface	Rainfed	4348	0.63	Private Land
Karigala	Nagamma	4350	Manually	424/1	1.26	0.50	Teak, Silver, Hebbavu, Others	100	50	Surface	Rainfed	4349	0.50	Private Land
Karigala	Dasayya	4351	Manually	424/2	1.60	0.64	Teak, Silver, Hebbavu, Others	100	64	Surface	Rainfed	4350	0.64	Private Land
Karigala	Laksmi	4352	Manually	285/1	1.60	0.64	Teak, Silver, Hebbavu, Others	100	64	Surface	Rainfed	4351	0.64	Private Land
Karigala	Rudrappa	4353	Manually	285/2	0.30	0.12	Teak, Silver, Hebbavu, Others	100	12	Surface	Rainfed	4352	0.12	Private Land
Karigala	Paramesha	4354	Manually	266	1.30	0.52	Teak, Silver, Hebbavu, Others	100	52	Surface	Rainfed	4353	0.52	Private Land
Karigala	Malagiriqowda	4355	Manually	266	1.42	0.57	Teak, Silver, Hebbavu, Others	100	57	Surface	Rainfed	4354	0.57	Private Land
Karigala	Shoba	4356	Manually	285/4	1.41	0.56	Teak, Silver, Hebbavu, Others	100	56	Surface	Rainfed	4355	0.56	Private Land
Karigala	Kamalamma	4357	Manually	285/4	2.41	0.96	Teak, Silver, Hebbavu, Others	100	96	Surface	Rainfed	4356	0.96	Private Land
Karigala	Aayisha Begam	4358	Manually	285/5	2.57	1.03	Teak, Silver, Hebbavu, Others	100	103	Surface	Rainfed	4357	1.03	Private Land
Karigala	Puttaswamappa	4359	Manually	285/5	1.82	0.73	Teak, Silver, Hebbavu, Others	100	73	Surface	Rainfed	4358	0.73	Private Land
Karigala	Devanna	4360	Manually	286/1	0.81	0.32	Teak, Silver, Hebbavu, Others	100	32	Surface	Rainfed	4359	0.32	Private Land
Karigala	Paramesha	4361	Manually	286/25	4.13	1.65	Teak, Silver, Hebbavu, Others	100	165	Surface	Rainfed	4360	1.65	Private Land
Karigala	Malliraju	4362	Manually	286/3	2.34	0.94	Teak, Silver, Hebbavu, Others	100	94	Surface	Rainfed	4361	0.94	Private Land
Karigala	Shabarish	4363	Manually	227/5	2.36	0.94	Teak, Silver, Hebbavu, Others	100	94	Surface	Rainfed	4362	0.94	Private Land
Karigala	Kamalamma	4364	Manually	227/6	1.34	0.54	Teak, Silver, Hebbavu, Others	100	54	Surface	Rainfed	4363	0.54	Private Land
Karigala	Siddaramappa	4365	Manually	227/7	0.30	0.12	Teak, Silver, Hebbavu, Others	100	12	Surface	Rainfed	4364	0.12	Private Land
Karigala	Shivamma	4366	Manually	227/7	0.77	0.31	Teak, Silver, Hebbavu, Others	100	31	Surface	Rainfed	4365	0.31	Private Land

Village Name	Farmer Name:	Farmer Code	Rate Type (Manually/Machinery)	Survey No:	Total Area (Ha.)	Proposed Area (Ha.)	Activity/Model/Plant/Crop Name :	Number of Plants Per Ha	No. of plants	Method of Irrigation (Drip/Ring/Surface)	Source of Irrigation (Canal/Rainfed/Well)	Area as per Type Of Land (Ha.)		Ownership of Land (Community Land/Private Land/Other Land)
												Waste Land	Cultivable	
Karigala	Basavalingappa	4367	Manually	227/8	1.89	0.76	Teak, Silver, Hebbavu, Others	100	76	Surface	Rainfed	4366	0.76	Private Land
Karigala	Eeramma	4368	Manually	227/9	2.54	1.02	Teak, Silver, Hebbavu, Others	100	102	Surface	Rainfed	4367	1.02	Private Land
Karigala	Puttathayamma	4369	Manually	228/1	1.38	0.55	Teak, Silver, Hebbavu, Others	100	55	Surface	Rainfed	4368	0.55	Private Land
Karigala	Kendaganneshwara	4370	Manually	228/3	1.20	0.48	Teak, Silver, Hebbavu, Others	100	48	Surface	Rainfed	4369	0.48	Private Land
Karigala	Honnamma	4371	Manually	228/3	0.25	0.10	Teak, Silver, Hebbavu, Others	100	10	Surface	Rainfed	4370	0.10	Private Land
Karigala	Papanaika	4372	Manually	257/1	1.61	0.64	Teak, Silver, Hebbavu, Others	100	64	Surface	Rainfed	4371	0.64	Private Land
Karigala	Rudrappa	4373	Manually	266/1	1.41	0.56	Teak, Silver, Hebbavu, Others	100	56	Surface	Rainfed	4372	0.56	Private Land
Karigala	Gowamma	4374	Manually	266/2	0.93	0.37	Teak, Silver, Hebbavu, Others	100	37	Surface	Rainfed	4373	0.37	Private Land
Karigala	Basavaraju	4375	Manually	268/1	1.16	0.46	Teak, Silver, Hebbavu, Others	100	46	Surface	Rainfed	4374	0.46	Private Land
Karigala	Venkatasubbayya	4376	Manually	268/1	1.30	0.52	Teak, Silver, Hebbavu, Others	100	52	Surface	Rainfed	4375	0.52	Private Land
Karigala	Puttabovi	4377	Manually	268/1	0.87	0.35	Teak, Silver, Hebbavu, Others	100	35	Surface	Rainfed	4376	0.35	Private Land
Karigala	Bodegowda	4378	Manually	268/1	1.42	0.57	Teak, Silver, Hebbavu, Others	100	57	Surface	Rainfed	4377	0.57	Private Land
Karigala	Themmabovi	4379	Manually	268/1	0.41	0.16	Teak, Silver, Hebbavu, Others	100	16	Surface	Rainfed	4378	0.16	Private Land
Karigala	Savithramma	4380	Manually	268/1	0.57	0.23	Teak, Silver, Hebbavu, Others	100	23	Surface	Rainfed	4379	0.23	Private Land
Karigala	Ningegowda	4381	Manually	268/1	0.80	0.32	Teak, Silver, Hebbavu, Others	100	32	Surface	Rainfed	4380	0.32	Private Land
Karigala	Nagamma	4382	Manually	283/1	3.40	1.36	Teak, Silver, Hebbavu, Others	100	136	Surface	Rainfed	4381	1.36	Private Land
Karigala	Marinanjappa	4383	Manually	287/1	2.10	0.84	Teak, Silver, Hebbavu, Others	100	84	Surface	Rainfed	4382	0.84	Private Land
Karigala	Chetan Kumar	4384	Manually	277/2	2.60	1.04	Teak, Silver, Hebbavu, Others	100	104	Surface	Rainfed	4383	1.04	Private Land
Karigala	Nanjegowda	4385	Manually	277/2	4.40	1.76	Teak, Silver, Hebbavu, Others	100	176	Surface	Rainfed	4384	1.76	Private Land
Karigala	Lakshamma	4386	Manually	297/3	0.42	0.17	Teak, Silver, Hebbavu, Others	100	17	Surface	Rainfed	4385	0.17	Private Land
Karigala	Shivalingegowda	4387	Manually	297/4	1.21	0.48	Teak, Silver, Hebbavu, Others	100	48	Surface	Rainfed	4386	0.48	Private Land
Karigala	Ibjal Mahadevappa	4388	Manually	296/1	1.61	0.64	Teak, Silver, Hebbavu, Others	100	64	Surface	Rainfed	4387	0.64	Private Land
Karigala	Kadar Uddin Khan	4389	Manually	298	4.45	1.78	Teak, Silver, Hebbavu, Others	100	178	Surface	Rainfed	4388	1.78	Private Land
Karigala	Fazila Begam	4390	Manually	298	2.45	0.98	Teak, Silver, Hebbavu, Others	100	98	Surface	Rainfed	4389	0.98	Private Land
Karigala	Huchayya	4391	Manually	299/1	1.30	0.52	Teak, Silver, Hebbavu, Others	100	52	Surface	Rainfed	4390	0.52	Private Land
Karigala	Basavayya	4392	Manually	299/1	2.41	0.96	Teak, Silver, Hebbavu, Others	100	96	Surface	Rainfed	4391	0.96	Private Land
Karigala	Puttamma	4393	Manually	299/1	1.61	0.64	Teak, Silver, Hebbavu, Others	100	64	Surface	Rainfed	4392	0.64	Private Land
Karigala	Lingayya	4394	Manually	299/1	2.30	0.92	Teak, Silver, Hebbavu, Others	100	92	Surface	Rainfed	4393	0.92	Private Land
Karigala	Marithimmayya	4395	Manually	299/1	3.50	1.40	Teak, Silver, Hebbavu, Others	100	140	Surface	Rainfed	4394	1.40	Private Land
Karigala	Puttaswamy	4396	Manually	299/1	2.60	1.04	Teak, Silver, Hebbavu, Others	100	104	Surface	Rainfed	4395	1.04	Private Land
Karigala	Ravikumar	4397	Manually	299/1	1.40	0.56	Teak, Silver, Hebbavu, Others	100	56	Surface	Rainfed	4396	0.56	Private Land
Karigala	Chaluvaraju	4398	Manually	299/2	0.30	0.12	Teak, Silver, Hebbavu, Others	100	12	Surface	Rainfed	4397	0.12	Private Land
Karigala	Chaluvaraju	4399	Manually	299/2	0.32	0.13	Teak, Silver, Hebbavu, Others	100	13	Surface	Rainfed	4398	0.13	Private Land
Karigala	Chinswamy	4400	Manually	299/2	0.32	0.13	Teak, Silver, Hebbavu, Others	100	13	Surface	Rainfed	4399	0.13	Private Land
Karigala	Jayaveeramma	4401	Manually	294/5	1.41	0.56	Teak, Silver, Hebbavu, Others	100	56	Surface	Rainfed	4400	0.56	Private Land
Karigala	Sultan Mahamad	4402	Manually	281/1	3.17	1.27	Teak, Silver, Hebbavu, Others	100	127	Surface	Rainfed	4401	1.27	Private Land
Karigala	Savithramma	4403	Manually	281/2	1.81	0.72	Teak, Silver, Hebbavu, Others	100	72	Surface	Rainfed	4402	0.72	Private Land
Karigala	Sathish	4404	Manually	281/3	2.31	0.92	Teak, Silver, Hebbavu, Others	100	92	Surface	Rainfed	4403	0.92	Private Land
Karigala	Putsidamma	4405	Manually	281/4	2.56	1.02	Teak, Silver, Hebbavu, Others	100	102	Surface	Rainfed	4404	1.02	Private Land
Karigala	Gopala	4406	Manually	281/5	2.99	1.20	Teak, Silver, Hebbavu, Others	100	120	Surface	Rainfed	4405	1.20	Private Land
Karigala	Zarin Taaz	4407	Manually	281/7	3.50	1.40	Teak, Silver, Hebbavu, Others	100	140	Surface	Rainfed	4406	1.40	Private Land
Karigala	Shivanagamma	4408	Manually	300	3.89	1.56	Teak, Silver, Hebbavu, Others	100	156	Surface	Rainfed	4407	1.56	Private Land
Karigala	Subbamma	4409	Manually	300	3.40	1.36	Teak, Silver, Hebbavu, Others	100	136	Surface	Rainfed	4408	1.36	Private Land
Karigala	Lalithamba	4410	Manually	300	2.10	0.84	Teak, Silver, Hebbavu, Others	100	84	Surface	Rainfed	4409	0.84	Private Land
Karigala	Linganna	4411	Manually	300	3.68	1.47	Teak, Silver, Hebbavu, Others	100	147	Surface	Rainfed	4410	1.47	Private Land
Karigala	Puttaveeramma	4412	Manually	300	1.40	0.56	Teak, Silver, Hebbavu, Others	100	56	Surface	Rainfed	4411	0.56	Private Land
Karigala	Shivprakash	4413	Manually	227/1	1.85	0.74	Teak, Silver, Hebbavu, Others	100	74	Surface	Rainfed	4412	0.74	Private Land
Karigala	Devraju	4414	Manually	227/1	3.31	1.32	Teak, Silver, Hebbavu, Others	100	132	Surface	Rainfed	4413	1.32	Private Land
Karigala	Siddaramappa	4415	Manually	227/10	1.25	0.50	Teak, Silver, Hebbavu, Others	100	50	Surface	Rainfed	4414	0.50	Private Land
Karigala	Siddaramegowda	4416	Manually	227/11	1.91	0.76	Teak, Silver, Hebbavu, Others	100	76	Surface	Rainfed	4415	0.76	Private Land
Karigala	Siddaramappa	4417	Manually	227/2	3.10	1.24	Teak, Silver, Hebbavu, Others	100	124	Surface	Rainfed	4416	1.24	Private Land
Karigala	Muttappa	4418	Manually	227/2	0.83	0.33	Teak, Silver, Hebbavu, Others	100	33	Surface	Rainfed	4417	0.33	Private Land
Karigala	Basavalingappa	4419	Manually	227/2	2.21	0.88	Teak, Silver, Hebbavu, Others	100	88	Surface	Rainfed	4418	0.88	Private Land
Karigala	Siddaramappa	4420	Manually	227/3A	3.60	1.44	Teak, Silver, Hebbavu, Others	100	144	Surface	Rainfed	4419	1.44	Private Land
Karigala	Anitha	4421	Manually	227/3B	2.19	0.88	Teak, Silver, Hebbavu, Others	100	88	Surface	Rainfed	4420	0.88	Private Land
Karigala	Bettegowda	4422	Manually	227/4	0.16	0.06	Teak, Silver, Hebbavu, Others	100	6	Surface	Rainfed	4421	0.06	Private Land
Homnargalli	Mahadevaiah	4423	Manually	89	0.80	0.32	Teak, Silver, Hebbavu, Others	100	32	Surface	Rainfed	4422	0.32	Private Land
Homnargalli	Shivananjayya	4424	Manually	89	0.80	0.32	Teak, Silver, Hebbavu, Others	100	32	Surface	Rainfed	4423	0.32	Private Land
Homnargalli	Siddayya	4425	Manually	89	0.80	0.32	Teak, Silver, Hebbavu, Others	100	32	Surface	Rainfed	4424	0.32	Private Land
Homnargalli	Lingayya	4426	Manually	89	0.80	0.32	Teak, Silver, Hebbavu, Others	100	32	Surface	Rainfed	4425	0.32	Private Land
Homnargalli	Marayya	4427	Manually	89	0.80	0.32	Teak, Silver, Hebbavu, Others	100	32	Surface	Rainfed	4426	0.32	Private Land
Homnargalli	Ningaraju	4428	Manually	89	0.80	0.32	Teak, Silver, Hebbavu, Others	100	32	Surface	Rainfed	4427	0.32	Private Land
Homnargalli	Doddadasayya	4429	Manually	89	0.80	0.32	Teak, Silver, Hebbavu, Others	100	32	Surface	Rainfed	4428	0.32	Private Land
Homnargalli	Chaluvamma	4430	Manually	89	0.80	0.32	Teak, Silver, Hebbavu, Others	100	32	Surface	Rainfed	4429	0.32	Private Land
Homnargalli	Lakshamma	4431	Manually	89	0.80	0.32	Teak, Silver, Hebbavu, Others	100	32	Surface	Rainfed	4430	0.32	Private Land
Homnargalli	Kalyanamma	4432	Manually	89	0.80	0.32	Teak, Silver, Hebbavu, Others	100	32	Surface	Rainfed	4431	0.32	Private Land
Homnargalli	Ramesh Bhal	4433	Manually	89	0.80	0.32	Teak, Silver, Hebbavu, Others	100	32	Surface	Rainfed	4432	0.32	Private Land

Village Name	Farmer Name:	Farmer Code	Rate Type (Manually/Machinery)	Survey No:	Total Area (Ha.)	Proposed Area (Ha.)	Activity/Model/Plant/Crop Name :	Number of Plants Per Ha	No. of plants	Method of Irrigation (Drip/Ring/Surf)	Source of Irrigation (Canal/Rainfed/W ell)	Area as per Type Of Land (Ha.)		Ownership of Land (Community Land/Private Land/Other Land)
												Waste Land	Cultivable	
Hom margalli	Shylaja	4434	Manually	89	0.80	0.32	Teak, Silver, Hebbavu, Others	100	32	Surface	Rainfed	4433	0.32	Private Land
Hom margalli	Nanjundswamy	4435	Manually	89	0.38	0.15	Teak, Silver, Hebbavu, Others	100	15	Surface	Rainfed	4434	0.15	Private Land
Hom margalli	Nanjundswamy	4436	Manually	89	0.42	0.17	Teak, Silver, Hebbavu, Others	100	17	Surface	Rainfed	4435	0.17	Private Land
Hom margalli	Basavaraju	4437	Manually	89	0.80	0.32	Teak, Silver, Hebbavu, Others	100	32	Surface	Rainfed	4436	0.32	Private Land
Hom margalli	Govindanaik	4438	Manually	89	0.80	0.32	Teak, Silver, Hebbavu, Others	100	32	Surface	Rainfed	4437	0.32	Private Land
Hom margalli	Thimmanaika	4439	Manually	89	0.80	0.32	Teak, Silver, Hebbavu, Others	100	32	Surface	Rainfed	4438	0.32	Private Land
Hom margalli	Mandabovi	4440	Manually	89	0.80	0.32	Teak, Silver, Hebbavu, Others	100	32	Surface	Rainfed	4439	0.32	Private Land
Hom margalli	Thammaboni	4441	Manually	89	0.80	0.32	Teak, Silver, Hebbavu, Others	100	32	Surface	Rainfed	4440	0.32	Private Land
Hom margalli	Gadiyayya	4442	Manually	89	0.80	0.32	Teak, Silver, Hebbavu, Others	100	32	Surface	Rainfed	4441	0.32	Private Land
Hom margalli	Shivamma	4443	Manually	89	0.80	0.32	Teak, Silver, Hebbavu, Others	100	32	Surface	Rainfed	4442	0.32	Private Land
Hom margalli	Parvathamma	4444	Manually	89	0.41	0.16	Teak, Silver, Hebbavu, Others	100	16	Surface	Rainfed	4443	0.16	Private Land
Hom margalli	Chamundayya	4445	Manually	89	0.41	0.16	Teak, Silver, Hebbavu, Others	100	16	Surface	Rainfed	4444	0.16	Private Land
Hom margalli	Ningarajayya	4446	Manually	89	0.81	0.32	Teak, Silver, Hebbavu, Others	100	32	Surface	Rainfed	4445	0.32	Private Land
Hom margalli	Saroja	4447	Manually	89	0.81	0.32	Teak, Silver, Hebbavu, Others	100	32	Surface	Rainfed	4446	0.32	Private Land
Hom margalli	Sriniva	4448	Manually	89	0.20	0.08	Teak, Silver, Hebbavu, Others	100	8	Surface	Rainfed	4447	0.08	Private Land
Hom margalli	Dasayya	4449	Manually	89	0.50	0.20	Teak, Silver, Hebbavu, Others	100	20	Surface	Rainfed	4448	0.20	Private Land
Hom margalli	Nanjundaswamy	4450	Manually	89	0.75	0.30	Teak, Silver, Hebbavu, Others	100	30	Surface	Rainfed	4449	0.30	Private Land
Hom margalli	Belagayya	4451	Manually	89	0.81	0.32	Teak, Silver, Hebbavu, Others	100	32	Surface	Rainfed	4450	0.32	Private Land
Hom margalli	Chikkanna	4452	Manually	89	0.81	0.32	Teak, Silver, Hebbavu, Others	100	32	Surface	Rainfed	4451	0.32	Private Land
Hom margalli	Sannaputtayya	4453	Manually	89	0.50	0.20	Teak, Silver, Hebbavu, Others	100	20	Surface	Rainfed	4452	0.20	Private Land
Hom margalli	Nanjundswamy	4454	Manually	89	0.75	0.30	Teak, Silver, Hebbavu, Others	100	30	Surface	Rainfed	4453	0.30	Private Land
Hom margalli	Harisha	4455	Manually	89	0.81	0.32	Teak, Silver, Hebbavu, Others	100	32	Surface	Rainfed	4454	0.32	Private Land
Hom margalli	Basamma	4456	Manually	89	0.81	0.32	Teak, Silver, Hebbavu, Others	100	32	Surface	Rainfed	4455	0.32	Private Land
Hom margalli	Kendaganamma	4457	Manually	89	0.81	0.32	Teak, Silver, Hebbavu, Others	100	32	Surface	Rainfed	4456	0.32	Private Land
Hom margalli	Shylaja	4458	Manually	89	0.71	0.28	Teak, Silver, Hebbavu, Others	100	28	Surface	Rainfed	4457	0.28	Private Land
Hom margalli	Shylaja	4459	Manually	89	0.12	0.05	Teak, Silver, Hebbavu, Others	100	5	Surface	Rainfed	4458	0.05	Private Land
Hom margalli	Shylaja	4460	Manually	89	0.75	0.30	Teak, Silver, Hebbavu, Others	100	30	Surface	Rainfed	4459	0.30	Private Land
Hom margalli	Shylaja	4461	Manually	89	0.40	0.16	Teak, Silver, Hebbavu, Others	100	16	Surface	Rainfed	4460	0.16	Private Land
Hom margalli	Shylaja	4462	Manually	89	0.11	0.04	Teak, Silver, Hebbavu, Others	100	4	Surface	Rainfed	4461	0.04	Private Land
Hom margalli	Ankamma	4463	Manually	89	0.41	0.16	Teak, Silver, Hebbavu, Others	100	16	Surface	Rainfed	4462	0.16	Private Land
Hom margalli	Kempalamma	4464	Manually	89	0.30	0.12	Teak, Silver, Hebbavu, Others	100	12	Surface	Rainfed	4463	0.12	Private Land
Hom margalli	Jayamma	4465	Manually	89	0.50	0.20	Teak, Silver, Hebbavu, Others	100	20	Surface	Rainfed	4464	0.20	Private Land
Hom margalli	Chaluvamma	4466	Manually	89	0.60	0.24	Teak, Silver, Hebbavu, Others	100	24	Surface	Rainfed	4465	0.24	Private Land
Hom margalli	Parvathi	4467	Manually	84/3	0.81	0.32	Teak, Silver, Hebbavu, Others	100	32	Surface	Rainfed	4466	0.32	Private Land
Hom margalli	Ankamma	4468	Manually	84/4	0.41	0.16	Teak, Silver, Hebbavu, Others	100	16	Surface	Rainfed	4467	0.16	Private Land
Hom margalli	Shivananjayya	4469	Manually	82	0.41	0.16	Teak, Silver, Hebbavu, Others	100	16	Surface	Rainfed	4468	0.16	Private Land
Hom margalli	Shivanna	4470	Manually	82	0.41	0.16	Teak, Silver, Hebbavu, Others	100	16	Surface	Rainfed	4469	0.16	Private Land
Hom margalli	Basavanna	4471	Manually	82	0.52	0.21	Teak, Silver, Hebbavu, Others	100	21	Surface	Rainfed	4470	0.21	Private Land
Hom margalli	Rajamma	4472	Manually	82	0.52	0.21	Teak, Silver, Hebbavu, Others	100	21	Surface	Rainfed	4471	0.21	Private Land
Hom margalli	Sannthayamma	4473	Manually	83/1	0.94	0.38	Teak, Silver, Hebbavu, Others	100	38	Surface	Rainfed	4472	0.38	Private Land
Hom margalli	Muddamma	4474	Manually	83/1	0.94	0.38	Teak, Silver, Hebbavu, Others	100	38	Surface	Rainfed	4473	0.38	Private Land
Hom margalli	Murugendra	4475	Manually	83/1	0.47	0.19	Teak, Silver, Hebbavu, Others	100	19	Surface	Rainfed	4474	0.19	Private Land
Hom margalli	Rangswamy	4476	Manually	75/1	0.47	0.19	Teak, Silver, Hebbavu, Others	100	19	Surface	Rainfed	4475	0.19	Private Land
Hom margalli	Nanjamma	4477	Manually	75/1	0.40	0.16	Teak, Silver, Hebbavu, Others	100	16	Surface	Rainfed	4476	0.16	Private Land
Hom margalli	Puttaveeramma	4478	Manually	75/1	0.86	0.34	Teak, Silver, Hebbavu, Others	100	34	Surface	Rainfed	4477	0.34	Private Land
Hom margalli	Somanaika	4479	Manually	75/1	0.86	0.34	Teak, Silver, Hebbavu, Others	100	34	Surface	Rainfed	4478	0.34	Private Land
Hom margalli	Siddaraju	4480	Manually	77/2	0.33	0.13	Teak, Silver, Hebbavu, Others	100	13	Surface	Rainfed	4479	0.13	Private Land
Hom margalli	Dasabovi	4481	Manually	77/1B	0.82	0.33	Teak, Silver, Hebbavu, Others	100	33	Surface	Rainfed	4480	0.33	Private Land
Hom margalli	Thimmabovi	4482	Manually	77/1	0.82	0.33	Teak, Silver, Hebbavu, Others	100	33	Surface	Rainfed	4481	0.33	Private Land
Hom margalli	Ramabovi	4483	Manually	77/2	1.21	0.48	Teak, Silver, Hebbavu, Others	100	48	Surface	Rainfed	4482	0.48	Private Land
Hom margalli	Sowmya	4484	Manually	77/3	0.41	0.16	Teak, Silver, Hebbavu, Others	100	16	Surface	Rainfed	4483	0.16	Private Land
Hom margalli	Sowmya	4485	Manually	77/3	0.41	0.16	Teak, Silver, Hebbavu, Others	100	16	Surface	Rainfed	4484	0.16	Private Land
Hom margalli	Ramachandra	4486	Manually	78/2	0.70	0.28	Teak, Silver, Hebbavu, Others	100	28	Surface	Rainfed	4485	0.28	Private Land
Hom margalli	Rajanna	4487	Manually	78/3	0.88	0.35	Teak, Silver, Hebbavu, Others	100	35	Surface	Rainfed	4486	0.35	Private Land
Hom margalli	Siddamma	4488	Manually	78/4	1.07	0.43	Teak, Silver, Hebbavu, Others	100	43	Surface	Rainfed	4487	0.43	Private Land
Hom margalli	Chikrangamma	4489	Manually	78/1	0.73	0.29	Teak, Silver, Hebbavu, Others	100	29	Surface	Rainfed	4488	0.29	Private Land
Hom margalli	Sunandamma	4490	Manually	76/1A	0.57	0.23	Teak, Silver, Hebbavu, Others	100	23	Surface	Rainfed	4489	0.23	Private Land
Hom margalli	Kittubovi	4491	Manually	76/1C1	0.40	0.16	Teak, Silver, Hebbavu, Others	100	16	Surface	Rainfed	4490	0.16	Private Land
Hom margalli	Susheela	4492	Manually	76/1C2	0.40	0.16	Teak, Silver, Hebbavu, Others	100	16	Surface	Rainfed	4491	0.16	Private Land
Hom margalli	Sunandamma	4493	Manually	76/1B1	0.49	0.20	Teak, Silver, Hebbavu, Others	100	20	Surface	Rainfed	4492	0.20	Private Land
Hom margalli	Bhagya	4494	Manually	76/1B2	0.98	0.39	Teak, Silver, Hebbavu, Others	100	39	Surface	Rainfed	4493	0.39	Private Land
Hom margalli	Manchayya	4495	Manually	72	1.20	0.48	Teak, Silver, Hebbavu, Others	100	48	Surface	Rainfed	4494	0.48	Private Land
Hom margalli	Puttaswamy	4496	Manually	73/1	1.28	0.51	Teak, Silver, Hebbavu, Others	100	51	Surface	Rainfed	4495	0.51	Private Land
Hom margalli	Siddesha	4497	Manually	73/2	0.80	0.32	Teak, Silver, Hebbavu, Others	100	32	Surface	Rainfed	4496	0.32	Private Land
Hom margalli	Puttamanamma	4498	Manually	74/3	0.79	0.32	Teak, Silver, Hebbavu, Others	100	32	Surface	Rainfed	4497	0.32	Private Land
Hom margalli	Puttaveeramma	4499	Manually	74/1A	0.45	0.18	Teak, Silver, Hebbavu, Others	100	18	Surface	Rainfed	4498	0.18	Private Land
Hom margalli	Tungamma	4500	Manually	74/1B	0.29	0.12	Teak, Silver, Hebbavu, Others	100	12	Surface	Rainfed	4499	0.12	Private Land

Village Name	Farmer Name:	Farmer Code	Rate Type (Manually/Machinery)	Survey No:	Total Area (Ha.)	Proposed Area (Ha.)	Activity/Model/Plant/ Crop Name :	Number of Plants Per Ha	No. of plants	Method of Irrigation (Drip/Ring/Surface)	Source of Irrigation (Canal/Rainfed/Well)	Area as per Type Of Land (Ha.)		Ownership of Land (Community Land/Private Land/Other Land)
												Waste Land	Cultivable	
Hom margalli	Sheerabovi	4501	Manually	74/1B	0.29	0.12	Teak, Silver, Hebbavu, Others	100	12	Surface	Rainfed	4500	0.12	Private Land
Hom margalli	Lakshamma	4502	Manually	74/2A	0.70	0.28	Teak, Silver, Hebbavu, Others	100	28	Surface	Rainfed	4501	0.28	Private Land
Hom margalli	Griyabovi	4503	Manually	74/2B	0.70	0.28	Teak, Silver, Hebbavu, Others	100	28	Surface	Rainfed	4502	0.28	Private Land
Hom margalli	Ningappa	4504	Manually	66/1	0.28	0.11	Teak, Silver, Hebbavu, Others	100	11	Surface	Rainfed	4503	0.11	Private Land
Hom margalli	Mahadevappa	4505	Manually	66/2	0.52	0.21	Teak, Silver, Hebbavu, Others	100	21	Surface	Rainfed	4504	0.21	Private Land
Hom margalli	Puttamma	4506	Manually	66/3	0.33	0.13	Teak, Silver, Hebbavu, Others	100	13	Surface	Rainfed	4505	0.13	Private Land
Hom margalli	Basavanna	4507	Manually	66/4	0.33	0.13	Teak, Silver, Hebbavu, Others	100	13	Surface	Rainfed	4506	0.13	Private Land
Hom margalli	Basavarajappa	4508	Manually	66/5	0.52	0.21	Teak, Silver, Hebbavu, Others	100	21	Surface	Rainfed	4507	0.21	Private Land
Hom margalli	Basavabovi	4509	Manually	67/1	0.55	0.22	Teak, Silver, Hebbavu, Others	100	22	Surface	Rainfed	4508	0.22	Private Land
Hom margalli	Mahadevaiah	4510	Manually	67/2	0.98	0.39	Teak, Silver, Hebbavu, Others	100	39	Surface	Rainfed	4509	0.39	Private Land
Hom margalli	Gowamma	4511	Manually	67/3	0.29	0.12	Teak, Silver, Hebbavu, Others	100	12	Surface	Rainfed	4510	0.12	Private Land
Hom margalli	Mahadevappa	4512	Manually	67/4	0.34	0.14	Teak, Silver, Hebbavu, Others	100	14	Surface	Rainfed	4511	0.14	Private Land
Hom margalli	Mahadevappa	4513	Manually	67/4	0.50	0.20	Teak, Silver, Hebbavu, Others	100	20	Surface	Rainfed	4512	0.20	Private Land
Hom margalli	Basavabovi	4514	Manually	67/4	0.90	0.36	Teak, Silver, Hebbavu, Others	100	36	Surface	Rainfed	4513	0.36	Private Land
Hom margalli	Byrappa	4515	Manually	67/4	0.20	0.08	Teak, Silver, Hebbavu, Others	100	8	Surface	Rainfed	4514	0.08	Private Land
Hom margalli	Kamalamma	4516	Manually	67/5	0.40	0.16	Teak, Silver, Hebbavu, Others	100	16	Surface	Rainfed	4515	0.16	Private Land
Hom margalli	Channappanamaga Ramaswami	4517	Manually	67/5	0.52	0.21	Teak, Silver, Hebbavu, Others	100	21	Surface	Rainfed	4516	0.21	Private Land
Hom margalli	Basavarajappa	4518	Manually	67/6	0.33	0.13	Teak, Silver, Hebbavu, Others	100	13	Surface	Rainfed	4517	0.13	Private Land
Hom margalli	Gowamma	4519	Manually	68/1	0.18	0.07	Teak, Silver, Hebbavu, Others	100	7	Surface	Rainfed	4518	0.07	Private Land
Hom margalli	Jayarashetty	4520	Manually	68/2	0.41	0.16	Teak, Silver, Hebbavu, Others	100	16	Surface	Rainfed	4519	0.16	Private Land
Hom margalli	Revanna	4521	Manually	69/1	0.80	0.32	Teak, Silver, Hebbavu, Others	100	32	Surface	Rainfed	4520	0.32	Private Land
Hom margalli	Channamma	4522	Manually	69/2	0.54	0.22	Teak, Silver, Hebbavu, Others	100	22	Surface	Rainfed	4521	0.22	Private Land
Hom margalli	Basavaraju	4523	Manually	69/3	0.25	0.10	Teak, Silver, Hebbavu, Others	100	10	Surface	Rainfed	4522	0.10	Private Land
Hom margalli	Suresha	4524	Manually	69/4	0.25	0.10	Teak, Silver, Hebbavu, Others	100	10	Surface	Rainfed	4523	0.10	Private Land
Hom margalli	Channamma	4525	Manually	69/5	0.33	0.13	Teak, Silver, Hebbavu, Others	100	13	Surface	Rainfed	4524	0.13	Private Land
Hom margalli	Nagarajegowda	4526	Manually	65/1	0.24	0.10	Teak, Silver, Hebbavu, Others	100	10	Surface	Rainfed	4525	0.10	Private Land
Hom margalli	Basavamori	4527	Manually	65/2	0.34	0.14	Teak, Silver, Hebbavu, Others	100	14	Surface	Rainfed	4526	0.14	Private Land
Hom margalli	Devamani	4528	Manually	65/4	0.40	0.16	Teak, Silver, Hebbavu, Others	100	16	Surface	Rainfed	4527	0.16	Private Land
Hom margalli	Gowamma	4529	Manually	65/5	0.12	0.05	Teak, Silver, Hebbavu, Others	100	5	Surface	Rainfed	4528	0.05	Private Land
Hom margalli	Bhoqappa	4530	Manually	65/3A	0.28	0.11	Teak, Silver, Hebbavu, Others	100	11	Surface	Rainfed	4529	0.11	Private Land
Hom margalli	Bhoqappa	4531	Manually	65/3B	0.27	0.11	Teak, Silver, Hebbavu, Others	100	11	Surface	Rainfed	4530	0.11	Private Land
Hom margalli	Bhoqamma	4532	Manually	65/6	0.30	0.12	Teak, Silver, Hebbavu, Others	100	12	Surface	Rainfed	4531	0.12	Private Land
Hom margalli	Chikkadevayya	4533	Manually	65/7	0.18	0.07	Teak, Silver, Hebbavu, Others	100	7	Surface	Rainfed	4532	0.07	Private Land
Hom margalli	Nagaraju	4534	Manually	65/8	0.10	0.04	Teak, Silver, Hebbavu, Others	100	4	Surface	Rainfed	4533	0.04	Private Land
Hom margalli	Shwetha	4535	Manually	60/1	0.10	0.04	Teak, Silver, Hebbavu, Others	100	4	Surface	Rainfed	4534	0.04	Private Land
Hom margalli	Muttegowda	4536	Manually	60/2	0.10	0.04	Teak, Silver, Hebbavu, Others	100	4	Surface	Rainfed	4535	0.04	Private Land
Hom margalli	Shivanna	4537	Manually	61/1	0.35	0.14	Teak, Silver, Hebbavu, Others	100	14	Surface	Rainfed	4536	0.14	Private Land
Hom margalli	Ramabovi	4538	Manually	61/3	0.07	0.03	Teak, Silver, Hebbavu, Others	100	3	Surface	Rainfed	4537	0.03	Private Land
Hom margalli	Koosamma	4539	Manually	61/4	0.10	0.04	Teak, Silver, Hebbavu, Others	100	4	Surface	Rainfed	4538	0.04	Private Land
Hom margalli	Indramma	4540	Manually	61/5	0.31	0.12	Teak, Silver, Hebbavu, Others	100	12	Surface	Rainfed	4539	0.12	Private Land
Hom margalli	Sarojamma	4541	Manually	64/1	0.39	0.16	Teak, Silver, Hebbavu, Others	100	16	Surface	Rainfed	4540	0.16	Private Land
Hom margalli	Venkatেশnaika	4542	Manually	64/2	0.35	0.14	Teak, Silver, Hebbavu, Others	100	14	Surface	Rainfed	4541	0.14	Private Land
Hom margalli	Harisha	4543	Manually	64/3	0.45	0.18	Teak, Silver, Hebbavu, Others	100	18	Surface	Rainfed	4542	0.18	Private Land
Hom margalli	Basavanna	4544	Manually	64/4	0.13	0.05	Teak, Silver, Hebbavu, Others	100	5	Surface	Rainfed	4543	0.05	Private Land
Hom margalli	Sarojamma	4545	Manually	64/5	0.27	0.11	Teak, Silver, Hebbavu, Others	100	11	Surface	Rainfed	4544	0.11	Private Land
Hom margalli	Basavanna	4546	Manually	64/6	0.13	0.05	Teak, Silver, Hebbavu, Others	100	5	Surface	Rainfed	4545	0.05	Private Land
Hom margalli	Paramesha	4547	Manually	63/2	0.80	0.32	Teak, Silver, Hebbavu, Others	100	32	Surface	Rainfed	4546	0.32	Private Land
Hom margalli	Mallimadayya	4548	Manually	63/1	0.32	0.13	Teak, Silver, Hebbavu, Others	100	13	Surface	Rainfed	4547	0.13	Private Land
Hom margalli	Siddamma	4549	Manually	62/1	0.61	0.24	Teak, Silver, Hebbavu, Others	100	24	Surface	Rainfed	4548	0.24	Private Land
Hom margalli	Chandrashekar	4550	Manually	62/2	0.43	0.17	Teak, Silver, Hebbavu, Others	100	17	Surface	Rainfed	4549	0.17	Private Land
Hom margalli	Mallamadayya	4551	Manually	62/3	0.43	0.17	Teak, Silver, Hebbavu, Others	100	17	Surface	Rainfed	4550	0.17	Private Land
Hom margalli	Mallubovi	4552	Manually	62/4	0.30	0.12	Teak, Silver, Hebbavu, Others	100	12	Surface	Rainfed	4551	0.12	Private Land
Hom margalli	Dhanlakshmi	4553	Manually	59/1	0.47	0.19	Teak, Silver, Hebbavu, Others	100	19	Surface	Rainfed	4552	0.19	Private Land
Hom margalli	Dhanlakshmi	4554	Manually	59/2	0.53	0.21	Teak, Silver, Hebbavu, Others	100	21	Surface	Rainfed	4553	0.21	Private Land
Hom margalli	Shoba	4555	Manually	59/3A	0.56	0.22	Teak, Silver, Hebbavu, Others	100	22	Surface	Rainfed	4554	0.22	Private Land
Hom margalli	Srinivas Bovi	4556	Manually	59/3B1	0.31	0.12	Teak, Silver, Hebbavu, Others	100	12	Surface	Rainfed	4555	0.12	Private Land
Hom margalli	Mahadeva	4557	Manually	59/3B2	0.19	0.08	Teak, Silver, Hebbavu, Others	100	8	Surface	Rainfed	4556	0.08	Private Land
Hom margalli	Srinivasa	4558	Manually	58	4.03	1.61	Teak, Silver, Hebbavu, Others	100	161	Surface	Rainfed	4557	1.61	Private Land
Hom margalli	Govindabovi	4559	Manually	55/4	0.79	0.32	Teak, Silver, Hebbavu, Others	100	32	Surface	Rainfed	4558	0.32	Private Land
Hom margalli	Latha	4560	Manually	55/1A	0.89	0.36	Teak, Silver, Hebbavu, Others	100	36	Surface	Rainfed	4559	0.36	Private Land
Hom margalli	Lakshmana	4561	Manually	55/1B	0.47	0.19	Teak, Silver, Hebbavu, Others	100	19	Surface	Rainfed	4560	0.19	Private Land
Hom margalli	Mahadevappa	4562	Manually	55/3A	0.33	0.13	Teak, Silver, Hebbavu, Others	100	13	Surface	Rainfed	4561	0.13	Private Land
Hom margalli	Chikramappa	4563	Manually	55/3A1	0.16	0.06	Teak, Silver, Hebbavu, Others	100	6	Surface	Rainfed	4562	0.06	Private Land
Hom margalli	Basavarajappa	4564	Manually	55/3A2	0.30	0.12	Teak, Silver, Hebbavu, Others	100	12	Surface	Rainfed	4563	0.12	Private Land
Hom margalli	Kalamma	4565	Manually	55/5	0.47	0.19	Teak, Silver, Hebbavu, Others	100	19	Surface	Rainfed	4564	0.19	Private Land
Hom margalli	Abhilasha	4566	Manually	55/6	0.30	0.12	Teak, Silver, Hebbavu, Others	100	12	Surface	Rainfed	4565	0.12	Private Land

Village Name	Farmer Name:	Farmer Code	Rate Type (Manually/Machinery)	Survey No:	Total Area (Ha.)	Proposed Area (Ha.)	Activity/Model/Plant/ Crop Name :	Number of Plants Per Ha	No. of plants	Method of Irrigation (Drip/Ring/Surface)	Source of Irrigation (Canal/Rainfed/Well)	Area as per Type Of Land (Ha.)		Ownership of Land (Community Land/Private Land/Other Land)
												Waste Land	Cultivable	
Hom margalli	Veerabadrabovi	4567	Manually	55/9	0.20	0.08	Teak, Silver, Hebbevu, Others	100	8	Surface	Rainfed	4566	0.08	Private Land
Hom margalli	Mayigowda	4568	Manually	55/8	0.53	0.21	Teak, Silver, Hebbevu, Others	100	21	Surface	Rainfed	4567	0.21	Private Land
Hom margalli	Kittabovi	4569	Manually	55/10	0.40	0.16	Teak, Silver, Hebbevu, Others	100	16	Surface	Rainfed	4568	0.16	Private Land
Hom margalli	Ramanaika	4570	Manually	55/11	0.40	0.16	Teak, Silver, Hebbevu, Others	100	16	Surface	Rainfed	4569	0.16	Private Land
Hom margalli	Basavarajappa	4571	Manually	55/12	0.33	0.13	Teak, Silver, Hebbevu, Others	100	13	Surface	Rainfed	4570	0.13	Private Land
Hom margalli	Rajamma	4572	Manually	49/1	0.40	0.16	Teak, Silver, Hebbevu, Others	100	16	Surface	Rainfed	4571	0.16	Private Land
Hom margalli	Dasamma	4573	Manually	49/2	0.40	0.16	Teak, Silver, Hebbevu, Others	100	16	Surface	Rainfed	4572	0.16	Private Land
Hom margalli	Susheela	4574	Manually	49/3	0.40	0.16	Teak, Silver, Hebbevu, Others	100	16	Surface	Rainfed	4573	0.16	Private Land
Hom margalli	Sundramma	4575	Manually	49/4	0.40	0.16	Teak, Silver, Hebbevu, Others	100	16	Surface	Rainfed	4574	0.16	Private Land
Hom margalli	Lakshamma	4576	Manually	49/5	0.40	0.16	Teak, Silver, Hebbevu, Others	100	16	Surface	Rainfed	4575	0.16	Private Land
Hom margalli	Bhagyamma	4577	Manually	49/6	0.40	0.16	Teak, Silver, Hebbevu, Others	100	16	Surface	Rainfed	4576	0.16	Private Land
Hom margalli	Dasamma	4578	Manually	49/7	0.40	0.16	Teak, Silver, Hebbevu, Others	100	16	Surface	Rainfed	4577	0.16	Private Land
Hom margalli	Gayamma	4579	Manually	49/8	0.40	0.16	Teak, Silver, Hebbevu, Others	100	16	Surface	Rainfed	4578	0.16	Private Land
Hom margalli	Bundamma	4580	Manually	49/9	0.40	0.16	Teak, Silver, Hebbevu, Others	100	16	Surface	Rainfed	4579	0.16	Private Land
Hom margalli	Lakshamma	4581	Manually	49/10	0.40	0.16	Teak, Silver, Hebbevu, Others	100	16	Surface	Rainfed	4580	0.16	Private Land
Hom margalli	Gowamma	4582	Manually	49/11	0.40	0.16	Teak, Silver, Hebbevu, Others	100	16	Surface	Rainfed	4581	0.16	Private Land
Hom margalli	Shivamma	4583	Manually	49/12	0.41	0.16	Teak, Silver, Hebbevu, Others	100	16	Surface	Rainfed	4582	0.16	Private Land
Hom margalli	Chinamma	4584	Manually	49/13	0.40	0.16	Teak, Silver, Hebbevu, Others	100	16	Surface	Rainfed	4583	0.16	Private Land
Hom margalli	Savithramma	4585	Manually	48/1	0.83	0.33	Teak, Silver, Hebbevu, Others	100	33	Surface	Rainfed	4584	0.33	Private Land
Hom margalli	Jyothi	4586	Manually	48/2	1.70	0.68	Teak, Silver, Hebbevu, Others	100	68	Surface	Rainfed	4585	0.68	Private Land
Hom margalli	Jyothi	4587	Manually	48/3	1.70	0.68	Teak, Silver, Hebbevu, Others	100	68	Surface	Rainfed	4586	0.68	Private Land
Hom margalli	Vittal	4588	Manually	48/4	0.10	0.04	Teak, Silver, Hebbevu, Others	100	4	Surface	Rainfed	4587	0.04	Private Land
Hom margalli	Govindaraju	4589	Manually	48/5	1.03	0.41	Teak, Silver, Hebbevu, Others	100	41	Surface	Rainfed	4588	0.41	Private Land
Hom margalli	Shakuntala	4590	Manually	48/6	0.33	0.13	Teak, Silver, Hebbevu, Others	100	13	Surface	Rainfed	4589	0.13	Private Land
Hom margalli	Veena	4591	Manually	48/6	0.40	0.16	Teak, Silver, Hebbevu, Others	100	16	Surface	Rainfed	4590	0.16	Private Land
Hom margalli	Sri Vidya	4592	Manually	48/6	0.40	0.16	Teak, Silver, Hebbevu, Others	100	16	Surface	Rainfed	4591	0.16	Private Land
Hom margalli	Renuka	4593	Manually	47/1	1.80	0.72	Teak, Silver, Hebbevu, Others	100	72	Surface	Rainfed	4592	0.72	Private Land
Hom margalli	Shivshankar	4594	Manually	47/2	1.00	0.40	Teak, Silver, Hebbevu, Others	100	40	Surface	Rainfed	4593	0.40	Private Land
Hom margalli	Jyothi Umesh	4595	Manually	47/3	1.20	0.48	Teak, Silver, Hebbevu, Others	100	48	Surface	Rainfed	4594	0.48	Private Land
Hom margalli	Arjun Umesh	4596	Manually	47/4	0.40	0.16	Teak, Silver, Hebbevu, Others	100	16	Surface	Rainfed	4595	0.16	Private Land
Hom margalli	Arjun Umesh	4597	Manually	47/5	1.40	0.56	Teak, Silver, Hebbevu, Others	100	56	Surface	Rainfed	4596	0.56	Private Land
Hom margalli	Prakash	4598	Manually	47/6	0.80	0.32	Teak, Silver, Hebbevu, Others	100	32	Surface	Rainfed	4597	0.32	Private Land
Hom margalli	Arjun Umesh	4599	Manually	47/7	0.35	0.14	Teak, Silver, Hebbevu, Others	100	14	Surface	Rainfed	4598	0.14	Private Land
Hom margalli	Puttalakshamma	4600	Manually	50/1	0.73	0.29	Teak, Silver, Hebbevu, Others	100	29	Surface	Rainfed	4599	0.29	Private Land
Hom margalli	Mahadeva	4601	Manually	56/2	0.12	0.05	Teak, Silver, Hebbevu, Others	100	5	Surface	Rainfed	4600	0.05	Private Land
Hom margalli	Venkatesha	4602	Manually	56/3	0.31	0.12	Teak, Silver, Hebbevu, Others	100	12	Surface	Rainfed	4601	0.12	Private Land
Hom margalli	Govinda	4603	Manually	56/4	0.30	0.12	Teak, Silver, Hebbevu, Others	100	12	Surface	Rainfed	4602	0.12	Private Land
Hom margalli	Savithramma	4604	Manually	56/5	0.30	0.12	Teak, Silver, Hebbevu, Others	100	12	Surface	Rainfed	4603	0.12	Private Land
Hom margalli	Mahadeva	4605	Manually	56/6	0.30	0.12	Teak, Silver, Hebbevu, Others	100	12	Surface	Rainfed	4604	0.12	Private Land
Hom margalli	Ninganna	4606	Manually	54/2	0.30	0.12	Teak, Silver, Hebbevu, Others	100	12	Surface	Rainfed	4605	0.12	Private Land
Hom margalli	Sunitha	4607	Manually	54/1A	0.66	0.26	Teak, Silver, Hebbevu, Others	100	26	Surface	Rainfed	4606	0.26	Private Land
Hom margalli	Manjunath	4608	Manually	54/3	0.60	0.24	Teak, Silver, Hebbevu, Others	100	24	Surface	Rainfed	4607	0.24	Private Land
Hom margalli	Puttaswamy	4609	Manually	54/4	0.50	0.20	Teak, Silver, Hebbevu, Others	100	20	Surface	Rainfed	4608	0.20	Private Land
Hom margalli	Nagesh	4610	Manually	54/4	0.40	0.16	Teak, Silver, Hebbevu, Others	100	16	Surface	Rainfed	4609	0.16	Private Land
Hom margalli	Sunitha	4611	Manually	54/1B1	0.30	0.12	Teak, Silver, Hebbevu, Others	100	12	Surface	Rainfed	4610	0.12	Private Land
Hom margalli	Sunitha	4612	Manually	54/1B2	0.30	0.12	Teak, Silver, Hebbevu, Others	100	12	Surface	Rainfed	4611	0.12	Private Land
Hom margalli	Sunitha	4613	Manually	54/5	0.10	0.04	Teak, Silver, Hebbevu, Others	100	4	Surface	Rainfed	4612	0.04	Private Land
Hom margalli	Sunitha	4614	Manually	54/6	0.10	0.04	Teak, Silver, Hebbevu, Others	100	4	Surface	Rainfed	4613	0.04	Private Land
Hom margalli	Latha	4615	Manually	53/1	0.55	0.22	Teak, Silver, Hebbevu, Others	100	22	Surface	Rainfed	4614	0.22	Private Land
Hom margalli	Kanthraju	4616	Manually	53/2	0.41	0.16	Teak, Silver, Hebbevu, Others	100	16	Surface	Rainfed	4615	0.16	Private Land
Hom margalli	Kanthraju	4617	Manually	53/3	0.48	0.19	Teak, Silver, Hebbevu, Others	100	19	Surface	Rainfed	4616	0.19	Private Land
Hom margalli	Baanaboyi	4618	Manually	53/4	0.55	0.22	Teak, Silver, Hebbevu, Others	100	22	Surface	Rainfed	4617	0.22	Private Land
Hom margalli	Nagraju	4619	Manually	50/1	0.80	0.32	Teak, Silver, Hebbevu, Others	100	32	Surface	Rainfed	4618	0.32	Private Land
Hom margalli	Shivananjayya	4620	Manually	50/1	0.40	0.16	Teak, Silver, Hebbevu, Others	100	16	Surface	Rainfed	4619	0.16	Private Land
Hom margalli	Krishna	4621	Manually	50/1	0.40	0.16	Teak, Silver, Hebbevu, Others	100	16	Surface	Rainfed	4620	0.16	Private Land
Hom margalli	Govindaraju	4622	Manually	50/1	0.87	0.35	Teak, Silver, Hebbevu, Others	100	35	Surface	Rainfed	4621	0.35	Private Land
Hom margalli	Bundremunkegowda	4623	Manually	50/1	1.91	0.76	Teak, Silver, Hebbevu, Others	100	76	Surface	Rainfed	4622	0.76	Private Land
Hom margalli	Shivaraju	4624	Manually	50/1	1.75	0.70	Teak, Silver, Hebbevu, Others	100	70	Surface	Rainfed	4623	0.70	Private Land
Hom margalli	Kishorkumar	4625	Manually	50/2	2.14	0.86	Teak, Silver, Hebbevu, Others	100	86	Surface	Rainfed	4624	0.86	Private Land
Hom margalli	Kishorkumar	4626	Manually	50/3	1.89	0.76	Teak, Silver, Hebbevu, Others	100	76	Surface	Rainfed	4625	0.76	Private Land
Hom margalli	Raghu	4627	Manually	50/4	0.81	0.32	Teak, Silver, Hebbevu, Others	100	32	Surface	Rainfed	4626	0.32	Private Land
Hom margalli	Roopa	4628	Manually	50/5	0.25	0.10	Teak, Silver, Hebbevu, Others	100	10	Surface	Rainfed	4627	0.10	Private Land
Hom margalli	Shivshankar	4629	Manually	46/1	1.56	0.62	Teak, Silver, Hebbevu, Others	100	62	Surface	Rainfed	4628	0.62	Private Land
Hom margalli	Arunkumar	4630	Manually	46/2	2.14	0.86	Teak, Silver, Hebbevu, Others	100	86	Surface	Rainfed	4629	0.86	Private Land
Hom margalli	Jagadeesh	4631	Manually	46/3	0.12	0.05	Teak, Silver, Hebbevu, Others	100	5	Surface	Rainfed	4630	0.05	Private Land
Hom margalli	Roopa	4632	Manually	46/4	1.39	0.56	Teak, Silver, Hebbevu, Others	100	56	Surface	Rainfed	4631	0.56	Private Land
Hom margalli	Shivshankar	4633	Manually	46/5	2.10	0.84	Teak, Silver, Hebbevu, Others	100	84	Surface	Rainfed	4632	0.84	Private Land

Village Name	Farmer Name:	Farmer Code	Rate Type (Manually/Machinery)	Survey No:	Total Area (Ha.)	Proposed Area (Ha.)	Activity/Model/Plant/Crop Name :	Number of Plants Per Ha	No. of plants	Method of Irrigation (Drip/Ring/Surface)	Source of Irrigation (Canal/Rainfed/Well)	Area as per Type Of Land (Ha.)		Ownership of Land (Community Land/Private Land/Other Land)
												Waste Land	Cultivable	
Hom margalli	Basappaji	4634	Manually	57/2	0.40	0.16	Teak, Silver, Hebbavu, Others	100	16	Surface	Rainfed	4633	0.16	Private Land
Hom margalli	Shivananjappa	4635	Manually	57/1	0.27	0.11	Teak, Silver, Hebbavu, Others	100	11	Surface	Rainfed	4634	0.11	Private Land
Hom margalli	Ramanna	4636	Manually	57/2	0.27	0.11	Teak, Silver, Hebbavu, Others	100	11	Surface	Rainfed	4635	0.11	Private Land
Hom margalli	Mahadevswamy	4637	Manually	57/3	0.60	0.24	Teak, Silver, Hebbavu, Others	100	24	Surface	Rainfed	4636	0.24	Private Land
Hom margalli	Sunitha	4638	Manually	57/4	0.20	0.08	Teak, Silver, Hebbavu, Others	100	8	Surface	Rainfed	4637	0.08	Private Land
Hom margalli	Yallamma	4639	Manually	57/5	0.20	0.08	Teak, Silver, Hebbavu, Others	100	8	Surface	Rainfed	4638	0.08	Private Land
Hom margalli	Basavegowda	4640	Manually	52/1	1.61	0.64	Teak, Silver, Hebbavu, Others	100	64	Surface	Rainfed	4639	0.64	Private Land
Hom margalli	Meenakshi	4641	Manually	52/2	0.88	0.35	Teak, Silver, Hebbavu, Others	100	35	Surface	Rainfed	4640	0.35	Private Land
Hom margalli	Subhash	4642	Manually	52/3	2.42	0.97	Teak, Silver, Hebbavu, Others	100	97	Surface	Rainfed	4641	0.97	Private Land
Bettahalli	Mayamma	4643	Manually	28	1.60	0.64	Teak, Silver, Hebbavu, Others	100	64	Surface	Rainfed	4642	0.64	Private Land
Bettahalli	Doddasiddayya	4644	Manually	28	1.40	0.56	Teak, Silver, Hebbavu, Others	100	56	Surface	Rainfed	4643	0.56	Private Land
Shankahalli	Mahadevanaika	4645	Manually	1/1	1.21	0.48	Teak, Silver, Hebbavu, Others	100	48	Surface	Rainfed	4644	0.48	Private Land
Shankahalli	Kempanaika	4646	Manually	1/2	0.85	0.34	Teak, Silver, Hebbavu, Others	100	34	Surface	Rainfed	4645	0.34	Private Land
Shankahalli	Chikthamanaika	4647	Manually	2/1	0.42	0.17	Teak, Silver, Hebbavu, Others	100	17	Surface	Rainfed	4646	0.17	Private Land
Shankahalli	Sannanaika	4648	Manually	2/2	0.86	0.34	Teak, Silver, Hebbavu, Others	100	34	Surface	Rainfed	4647	0.34	Private Land
Shankahalli	Mahadevanaika	4649	Manually	2/3	1.20	0.48	Teak, Silver, Hebbavu, Others	100	48	Surface	Rainfed	4648	0.48	Private Land
Shankahalli	Siddaraju	4650	Manually	2/4	0.21	0.08	Teak, Silver, Hebbavu, Others	100	8	Surface	Rainfed	4649	0.08	Private Land
Ijjala	Gomala	4651	Manually	1	8.90	3.56	Teak, Silver, Hebbavu, Others	100	356	Surface	Rainfed	4650	3.56	Community Land

187277

**Plantation Type : Fodder development**

Village Name	Farmer Name:	Farmer Code	Rate Type (Manually/Machinery)	Survey No:	Total Area (Ha.)	Proposed Area (Ha.)	Activity/Model/Plant/Crop Name :	Number of Kits Per Ha	No. of Kits	Method of Irrigation (Drip/Ring/Surface)	Source of Irrigation (Canal/Rainfed/Well)	Area as per Type Of Land (Ha.)		Ownership of Land
												Waste Land	Cultivable	
Madapura	Thimmayya	1	Manually	98	0.80	0.20	Fodder Min Kit	5	1	Surface	Rainfed/ Protective irrigation	0	0.80	Private Land
Madapura	Veebhadrappa	2	Manually	98	0.60	0.15	Fodder Min Kit	5	1	Surface	Rainfed/ Protective irrigation	0	0.60	Private Land
Madapura	Kempegowda	3	Manually	98	0.60	0.15	Fodder Min Kit	5	1	Surface	Rainfed/ Protective irrigation	0	0.60	Private Land
Madapura	Dyavayya	4	Manually	98	0.80	0.20	Fodder Min Kit	5	1	Surface	Rainfed/ Protective irrigation	0	0.80	Private Land
Madapura	Rudramma	5	Manually	98	0.21	0.05	Fodder Min Kit	5	1	Surface	Rainfed/ Protective irrigation	0	0.21	Private Land
Madapura	Naganna	6	Manually	98	0.27	0.07	Fodder Min Kit	5	1	Surface	Rainfed/ Protective irrigation	0	0.27	Private Land
Madapura	Somanna	7	Manually	98	0.40	0.10	Fodder Min Kit	5	1	Surface	Rainfed/ Protective irrigation	0	0.40	Private Land
Madapura	Kullayya	8	Manually	98	0.20	0.05	Fodder Min Kit	5	1	Surface	Rainfed/ Protective irrigation	0	0.20	Private Land
Madapura	Ningajamma	9	Manually	98	0.20	0.05	Fodder Min Kit	5	1	Surface	Rainfed/ Protective irrigation	0	0.20	Private Land
Madapura	Gopalshetty	10	Manually	98	0.20	0.05	Fodder Min Kit	5	1	Surface	Rainfed/ Protective irrigation	0	0.20	Private Land
Madapura	Shivananjayya	11	Manually	98	0.40	0.10	Fodder Min Kit	5	1	Surface	Rainfed/ Protective irrigation	0	0.40	Private Land
Madapura	Javaregowda	12	Manually	98	0.23	0.06	Fodder Min Kit	5	1	Surface	Rainfed/ Protective irrigation	0	0.23	Private Land
Madapura	Chikkusnayak	13	Manually	98	0.16	0.04	Fodder Min Kit	5	1	Surface	Rainfed/ Protective irrigation	0	0.16	Private Land
Madapura	Rajappa	14	Manually	98	0.20	0.05	Fodder Min Kit	5	1	Surface	Rainfed/ Protective irrigation	0	0.20	Private Land
Madapura	Javarayya	15	Manually	98	0.10	0.03	Fodder Min Kit	5	1	Surface	Rainfed/ Protective irrigation	0	0.10	Private Land
Madapura	Gopalashetty	16	Manually	98	0.40	0.10	Fodder Min Kit	5	1	Surface	Rainfed/ Protective irrigation	0	0.40	Private Land
Madapura	M.S.Rajendra	17	Manually	98	0.50	0.13	Fodder Min Kit	5	1	Surface	Rainfed/ Protective irrigation	0	0.50	Private Land
Madapura	Rajappa	18	Manually	98	0.40	0.10	Fodder Min Kit	5	1	Surface	Rainfed/ Protective irrigation	0	0.40	Private Land
Madapura	Shivananjayya	19	Manually	98	0.30	0.08	Fodder Min Kit	5	1	Surface	Rainfed/ Protective irrigation	0	0.30	Private Land
Madapura	Jayarudrappa	20	Manually	98	0.30	0.08	Fodder Min Kit	5	1	Surface	Rainfed/ Protective irrigation	0	0.30	Private Land
Madapura	Venkatayya	21	Manually	98	0.40	0.10	Fodder Min Kit	5	1	Surface	Rainfed/ Protective irrigation	0	0.40	Private Land
Madapura	Gopamma	22	Manually	98	0.53	0.13	Fodder Min Kit	5	1	Surface	Rainfed/ Protective irrigation	0	0.53	Private Land
Madapura	Channappa	23	Manually	98	0.15	0.04	Fodder Min Kit	5	1	Surface	Rainfed/ Protective irrigation	0	0.15	Private Land
Madapura	Rajegowda	24	Manually	98	0.35	0.09	Fodder Min Kit	5	1	Surface	Rainfed/ Protective irrigation	0	0.35	Private Land
Madapura	Basavarajappa	25	Manually	98	0.20	0.05	Fodder Min Kit	5	1	Surface	Rainfed/ Protective irrigation	0	0.20	Private Land
Madapura	Puttashetty	26	Manually	98	0.40	0.10	Fodder Min Kit	5	1	Surface	Rainfed/ Protective irrigation	0	0.40	Private Land
Madapura	Manchayya	27	Manually	98	0.20	0.05	Fodder Min Kit	5	1	Surface	Rainfed/ Protective irrigation	0	0.20	Private Land
Madapura	Shivappa	28	Manually	98	0.30	0.08	Fodder Min Kit	5	1	Surface	Rainfed/ Protective irrigation	0	0.30	Private Land
Madapura	Basavegowda	29	Manually	98	0.29	0.07	Fodder Min Kit	5	1	Surface	Rainfed/ Protective irrigation	0	0.29	Private Land
Madapura	Shivananjappa	30	Manually	98	0.15	0.04	Fodder Min Kit	5	1	Surface	Rainfed/ Protective irrigation	0	0.15	Private Land
Madapura	Chikkakusanayaka	31	Manually	98	0.60	0.15	Fodder Min Kit	5	1	Surface	Rainfed/ Protective irrigation	0	0.60	Private Land
Madapura	Sannananjayya	32	Manually	98	1.20	0.30	Fodder Min Kit	5	1	Surface	Rainfed/ Protective irrigation	0	1.20	Private Land

Madapura	Narasanyaka	33	Manually	98	1.20	0.30	Fodder Min Kit	5	1	Surface	Rainfed/ Protective irrigation	0	1.20	Private Land
Madapura	Devamma	34	Manually	98	1.60	0.40	Fodder Min Kit	5	1	Surface	Rainfed/ Protective irrigation	0	1.60	Private Land
Madapura	Puttashetty	35	Manually	98	0.40	0.10	Fodder Min Kit	5	1	Surface	Rainfed/ Protective irrigation	0	0.40	Private Land
Madapura	Somanna	36	Manually	98	1.20	0.30	Fodder Min Kit	5	1	Surface	Rainfed/ Protective irrigation	0	1.20	Private Land
Madapura	Javaregowda	37	Manually	98	0.37	0.09	Fodder Min Kit	5	1	Surface	Rainfed/ Protective irrigation	0	0.37	Private Land
Madapura	Manchayya	38	Manually	98	0.80	0.20	Fodder Min Kit	5	1	Surface	Rainfed/ Protective irrigation	0	0.80	Private Land
Madapura	Manjappa	39	Manually	98	0.20	0.05	Fodder Min Kit	5	1	Surface	Rainfed/ Protective irrigation	0	0.20	Private Land
Madapura	Hanumanta	40	Manually	98	0.31	0.08	Fodder Min Kit	5	1	Surface	Rainfed/ Protective irrigation	0	0.31	Private Land
Madapura	Chennappa	41	Manually	98	0.61	0.15	Fodder Min Kit	5	1	Surface	Rainfed/ Protective irrigation	0	0.61	Private Land
Madapura	Siddalingswamy	42	Manually	98	0.50	0.13	Fodder Min Kit	5	1	Surface	Rainfed/ Protective irrigation	0	0.50	Private Land
Madapura	Rajappa	43	Manually	98	0.26	0.07	Fodder Min Kit	5	1	Surface	Rainfed/ Protective irrigation	0	0.26	Private Land
Madapura	Mallappa	44	Manually	98	0.40	0.10	Fodder Min Kit	5	1	Surface	Rainfed/ Protective irrigation	0	0.40	Private Land
Madapura	Nagamma	45	Manually	98	1.20	0.30	Fodder Min Kit	5	1	Surface	Rainfed/ Protective irrigation	0	1.20	Private Land
Madapura	Shivarajappa	46	Manually	98	0.30	0.08	Fodder Min Kit	5	1	Surface	Rainfed/ Protective irrigation	0	0.30	Private Land
Madapura	Chikkannappa	47	Manually	98	1.20	0.30	Fodder Min Kit	5	1	Surface	Rainfed/ Protective irrigation	0	1.20	Private Land
Madapura	Lakshamma	48	Manually	98	0.80	0.20	Fodder Min Kit	5	1	Surface	Rainfed/ Protective irrigation	0	0.80	Private Land
Madapura	Lakshamma	49	Manually	98	0.20	0.05	Fodder Min Kit	5	1	Surface	Rainfed/ Protective irrigation	0	0.20	Private Land
Madapura	Kavita	50	Manually	98	0.20	0.05	Fodder Min Kit	5	1	Surface	Rainfed/ Protective irrigation	0	0.20	Private Land
Madapura	Venkatamma	51	Manually	98	1.12	0.28	Fodder Min Kit	5	1	Surface	Rainfed/ Protective irrigation	0	1.12	Private Land
Madapura	Hanumantappa	52	Manually	98	0.34	0.09	Fodder Min Kit	5	1	Surface	Rainfed/ Protective irrigation	0	0.34	Private Land
Madapura	Sunanda	53	Manually	98	0.20	0.05	Fodder Min Kit	5	1	Surface	Rainfed/ Protective irrigation	0	0.20	Private Land
Madapura	Nagaratnamma	54	Manually	98	0.20	0.05	Fodder Min Kit	5	1	Surface	Rainfed/ Protective irrigation	0	0.20	Private Land
Madapura	Nagaratnamma	55	Manually	98	0.20	0.05	Fodder Min Kit	5	1	Surface	Rainfed/ Protective irrigation	0	0.20	Private Land
Madapura	Sunitha	56	Manually	98	0.20	0.05	Fodder Min Kit	5	1	Surface	Rainfed/ Protective irrigation	0	0.20	Private Land
Madapura	Sunitha	57	Manually	98	0.20	0.05	Fodder Min Kit	5	1	Surface	Rainfed/ Protective irrigation	0	0.20	Private Land
Madapura	Nagappa	58	Manually	98	0.85	0.21	Fodder Min Kit	5	1	Surface	Rainfed/ Protective irrigation	0	0.85	Private Land
Madapura	Bettanayka	59	Manually	98	0.38	0.10	Fodder Min Kit	5	1	Surface	Rainfed/ Protective irrigation	0	0.38	Private Land
Madapura	Chikkanayka	60	Manually	98	0.14	0.04	Fodder Min Kit	5	1	Surface	Rainfed/ Protective irrigation	0	0.14	Private Land
Madapura	Chikkanayka	61	Manually	98	0.36	0.09	Fodder Min Kit	5	1	Surface	Rainfed/ Protective irrigation	0	0.36	Private Land
Madapura	Devamma	62	Manually	98	0.52	0.13	Fodder Min Kit	5	1	Surface	Rainfed/ Protective irrigation	0	0.52	Private Land
Madapura	Basavanayka	63	Manually	98	0.09	0.02	Fodder Min Kit	5	1	Surface	Rainfed/ Protective irrigation	0	0.09	Private Land
Madapura	Kalanayka	64	Manually	98	0.08	0.02	Fodder Min Kit	5	1	Surface	Rainfed/ Protective irrigation	0	0.08	Private Land
Madapura	Chettynayka	65	Manually	98	0.12	0.03	Fodder Min Kit	5	1	Surface	Rainfed/ Protective irrigation	0	0.12	Private Land
Madapura	Puttanajappa	66	Manually	98	0.32	0.08	Fodder Min Kit	5	1	Surface	Rainfed/ Protective irrigation	0	0.32	Private Land
Madapura	Basavanayka	67	Manually	98	1.02	0.26	Fodder Min Kit	5	1	Surface	Rainfed/ Protective irrigation	0	1.02	Private Land



Madapura	Chettyayka	68	Manually	98	0.62	0.16	Fodder Min Kit	5	1	Surface	Rainfed/ Protective irrigation	0	0.62	Private Land
Madapura	Chettyayka	69	Manually	98	0.10	0.03	Fodder Min Kit	5	1	Surface	Rainfed/ Protective irrigation	0	0.10	Private Land
Madapura	Gowranayka	70	Manually	98	0.20	0.05	Fodder Min Kit	5	1	Surface	Rainfed/ Protective irrigation	0	0.20	Private Land
Madapura	Chettyayka	71	Manually	98	0.14	0.04	Fodder Min Kit	5	1	Surface	Rainfed/ Protective irrigation	0	0.14	Private Land
Madapura	Gowranayka	72	Manually	98	0.24	0.06	Fodder Min Kit	5	1	Surface	Rainfed/ Protective irrigation	0	0.24	Private Land
Madapura	Puttachiknaya	73	Manually	98	0.14	0.04	Fodder Min Kit	5	1	Surface	Rainfed/ Protective irrigation	0	0.14	Private Land
Madapura	Puttachiknaya	74	Manually	98	0.10	0.03	Fodder Min Kit	5	1	Surface	Rainfed/ Protective irrigation	0	0.10	Private Land
Madapura	Borayya	75	Manually	98	0.28	0.07	Fodder Min Kit	5	1	Surface	Rainfed/ Protective irrigation	0	0.28	Private Land
Madapura	Sannaswamnyaka	76	Manually	98	0.49	0.12	Fodder Min Kit	5	1	Surface	Rainfed/ Protective irrigation	0	0.49	Private Land
Madapura	Manchayya	77	Manually	98	0.28	0.07	Fodder Min Kit	5	1	Surface	Rainfed/ Protective irrigation	0	0.28	Private Land
Madapura	Devamma	78	Manually	98	0.48	0.12	Fodder Min Kit	5	1	Surface	Rainfed/ Protective irrigation	0	0.48	Private Land
Madapura	Gowramma	79	Manually	98	1.16	0.29	Fodder Min Kit	5	1	Surface	Rainfed/ Protective irrigation	0	1.16	Private Land
Madapura	Lingappa	80	Manually	98	1.15	0.29	Fodder Min Kit	5	1	Surface	Rainfed/ Protective irrigation	0	1.15	Private Land
Madapura	Siddalingappa	81	Manually	98	0.37	0.09	Fodder Min Kit	5	1	Surface	Rainfed/ Protective irrigation	0	0.37	Private Land
Madapura	Siddalinswamy	82	Manually	98	0.37	0.09	Fodder Min Kit	5	1	Surface	Rainfed/ Protective irrigation	0	0.37	Private Land
Madapura	Devamma	83	Manually	98	0.65	0.16	Fodder Min Kit	5	1	Surface	Rainfed/ Protective irrigation	0	0.65	Private Land
Madapura	Somshekar	84	Manually	98	0.83	0.21	Fodder Min Kit	5	1	Surface	Rainfed/ Protective irrigation	0	0.83	Private Land
Madapura	Kamalamma	85	Manually	98	0.83	0.21	Fodder Min Kit	5	1	Surface	Rainfed/ Protective irrigation	0	0.83	Private Land
Madapura	Mallikarjuna	86	Manually	98	0.82	0.21	Fodder Min Kit	5	1	Surface	Rainfed/ Protective irrigation	0	0.82	Private Land
Madapura	Sidayya	87	Manually	98	0.99	0.25	Fodder Min Kit	5	1	Surface	Rainfed/ Protective irrigation	0	0.99	Private Land
Madapura	Kariyappa	88	Manually	98	0.90	0.23	Fodder Min Kit	5	1	Surface	Rainfed/ Protective irrigation	0	0.90	Private Land
Madapura	Thayamma	89	Manually	98	0.17	0.04	Fodder Min Kit	5	1	Surface	Rainfed/ Protective irrigation	0	0.17	Private Land
Madapura	Mahadevamma	90	Manually	98	0.53	0.13	Fodder Min Kit	5	1	Surface	Rainfed/ Protective irrigation	0	0.53	Private Land
Madapura	Devaraju	91	Manually	98	0.43	0.11	Fodder Min Kit	5	1	Surface	Rainfed/ Protective irrigation	0	0.43	Private Land
Madapura	Siddaramayya	92	Manually	98	0.22	0.06	Fodder Min Kit	5	1	Surface	Rainfed/ Protective irrigation	0	0.22	Private Land
Madapura	Kendagannayya	93	Manually	98	0.57	0.14	Fodder Min Kit	5	1	Surface	Rainfed/ Protective irrigation	0	0.57	Private Land
Madapura	Shivalingappa	94	Manually	98	0.60	0.15	Fodder Min Kit	5	1	Surface	Rainfed/ Protective irrigation	0	0.60	Private Land
Madapura	Mahadevappa	95	Manually	98	0.40	0.10	Fodder Min Kit	5	1	Surface	Rainfed/ Protective irrigation	0	0.40	Private Land
Madapura	Manjunatha	96	Manually	98	1.00	0.25	Fodder Min Kit	5	1	Surface	Rainfed/ Protective irrigation	0	1.00	Private Land
Madapura	Ratnamma	97	Manually	98	0.40	0.10	Fodder Min Kit	5	1	Surface	Rainfed/ Protective irrigation	0	0.40	Private Land
Madapura	Devamma	98	Manually	98	0.54	0.14	Fodder Min Kit	5	1	Surface	Rainfed/ Protective irrigation	0	0.54	Private Land
Madapura	Kempamma	99	Manually	98	0.41	0.10	Fodder Min Kit	5	1	Surface	Rainfed/ Protective irrigation	0	0.41	Private Land
Madapura	Lingarajappa	100	Manually	98	0.15	0.04	Fodder Min Kit	5	1	Surface	Rainfed/ Protective irrigation	0	0.15	Private Land
Madapura	Lingarajappa	101	Manually	98	0.15	0.04	Fodder Min Kit	5	1	Surface	Rainfed/ Protective irrigation	0	0.15	Private Land
Madapura	Lingappa	102	Manually	98	0.06	0.02	Fodder Min Kit	5	1	Surface	Rainfed/ Protective irrigation	0	0.06	Private Land

Madapura	Lingappa	103	Manually	98	0.14	0.04	Fodder Min Kit	5	1	Surface	Rainfed/ Protective irrigation	0	0.14	Private Land
Madapura	Shivamallappa	104	Manually	98	0.90	0.23	Fodder Min Kit	5	1	Surface	Rainfed/ Protective irrigation	0	0.90	Private Land
Madapura	Nagamma	105	Manually	98	0.60	0.15	Fodder Min Kit	5	1	Surface	Rainfed/ Protective irrigation	0	0.60	Private Land
Madapura	Sarajamma	106	Manually	98	0.50	0.13	Fodder Min Kit	5	1	Surface	Rainfed/ Protective irrigation	0	0.50	Private Land
Madapura	Raghavendra	107	Manually	98	0.60	0.15	Fodder Min Kit	5	1	Surface	Rainfed/ Protective irrigation	0	0.60	Private Land
Madapura	Lakshmana	108	Manually	98	0.61	0.15	Fodder Min Kit	5	1	Surface	Rainfed/ Protective irrigation	0	0.61	Private Land
Madapura	Shivamma	109	Manually	98	0.21	0.05	Fodder Min Kit	5	1	Surface	Rainfed/ Protective irrigation	0	0.21	Private Land
Madapura	Rangayya	110	Manually	98	0.22	0.06	Fodder Min Kit	5	1	Surface	Rainfed/ Protective irrigation	0	0.22	Private Land
Madapura	Shivananjappa	111	Manually	98	0.41	0.10	Fodder Min Kit	5	1	Surface	Rainfed/ Protective irrigation	0	0.41	Private Land
Madapura	Mahadevamma	112	Manually	98	0.40	0.10	Fodder Min Kit	5	1	Surface	Rainfed/ Protective irrigation	0	0.40	Private Land
Madapura	Siddaramayya	113	Manually	98	0.41	0.10	Fodder Min Kit	5	1	Surface	Rainfed/ Protective irrigation	0	0.41	Private Land
Madapura	Chandrappa	114	Manually	98	0.44	0.11	Fodder Min Kit	5	1	Surface	Rainfed/ Protective irrigation	0	0.44	Private Land
Madapura	Chinnamma	115	Manually	98	0.41	0.10	Fodder Min Kit	5	1	Surface	Rainfed/ Protective irrigation	0	0.41	Private Land
Madapura	Siddaramayya	116	Manually	78	3.25	0.81	Fodder Min Kit	5	1	Surface	Rainfed/ Protective irrigation	0	3.25	Private Land
Madapura	Niranjana Simha	117	Manually	77	2.00	0.50	Fodder Min Kit	5	1	Surface	Rainfed/ Protective irrigation	0	2.00	Private Land
Madapura	Manjunath B.N.	118	Manually	77	2.00	0.50	Fodder Min Kit	5	1	Surface	Rainfed/ Protective irrigation	0	2.00	Private Land
Madapura	Naganna	119	Manually	77	2.00	0.50	Fodder Min Kit	5	1	Surface	Rainfed/ Protective irrigation	0	2.00	Private Land
Madapura	Mahadevappa	120	Manually	77	2.00	0.50	Fodder Min Kit	5	1	Surface	Rainfed/ Protective irrigation	0	2.00	Private Land
Madapura	B.N. Manjunatha	121	Manually	76	0.25	0.06	Fodder Min Kit	5	1	Surface	Rainfed/ Protective irrigation	0	0.25	Private Land
Madapura	B.N. Manjunatha	122	Manually	76	1.34	0.34	Fodder Min Kit	5	1	Surface	Rainfed/ Protective irrigation	0	1.34	Private Land
Madapura	Mahadevaswamy M.S.	123	Manually	76	2.20	0.55	Fodder Min Kit	5	1	Surface	Rainfed/ Protective irrigation	0	2.20	Private Land
Madapura	Shivalingamma	124	Manually	72	0.23	0.06	Fodder Min Kit	5	1	Surface	Rainfed/ Protective irrigation	0	0.23	Private Land
Madapura	B.N. Manjunatha	125	Manually	72	2.00	0.50	Fodder Min Kit	5	1	Surface	Rainfed/ Protective irrigation	0	2.00	Private Land
Madapura	Premakumari	126	Manually	72	0.30	0.08	Fodder Min Kit	5	1	Surface	Rainfed/ Protective irrigation	0	0.30	Private Land
Madapura	Basavanna	127	Manually	72	0.27	0.07	Fodder Min Kit	5	1	Surface	Rainfed/ Protective irrigation	0	0.27	Private Land
Madapura	Shivananjappa	128	Manually	71	0.60	0.15	Fodder Min Kit	5	1	Surface	Rainfed/ Protective irrigation	0	0.60	Private Land
Madapura	Nagamma	129	Manually	71	0.80	0.20	Fodder Min Kit	5	1	Surface	Rainfed/ Protective irrigation	0	0.80	Private Land
Madapura	Nagaraju	130	Manually	66	0.40	0.10	Fodder Min Kit	5	1	Surface	Rainfed/ Protective irrigation	0	0.40	Private Land
Madapura	Usha D/O	131	Manually	66	1.00	0.25	Fodder Min Kit	5	1	Surface	Rainfed/ Protective irrigation	0	1.00	Private Land
Madapura	Varalakshmi	132	Manually	66	1.00	0.25	Fodder Min Kit	5	1	Surface	Rainfed/ Protective irrigation	0	1.00	Private Land
Madapura	Kendigannappa	133	Manually	66	1.20	0.30	Fodder Min Kit	5	1	Surface	Rainfed/ Protective irrigation	0	1.20	Private Land
Madapura	Kendigannappa	134	Manually	66	1.23	0.31	Fodder Min Kit	5	1	Surface	Rainfed/ Protective irrigation	0	1.23	Private Land
Madapura	Sujatha K.R.	135	Manually	66	0.20	0.05	Fodder Min Kit	5	1	Surface	Rainfed/ Protective irrigation	0	0.20	Private Land
Madapura	C. Siddappa	136	Manually	68	0.20	0.05	Fodder Min Kit	5	1	Surface	Rainfed/ Protective irrigation	0	0.20	Private Land
Madapura	Appajappa	137	Manually	68	0.30	0.08	Fodder Min Kit	5	1	Surface	Rainfed/ Protective irrigation	0	0.30	Private Land

Madapura	Dhakshayyini	138	Manually	68	0.20	0.05	Fodder Min Kit	5	1	Surface	Rainfed/ Protective irrigation	0	0.20	Private Land
Madapura	Sarkari	139	Manually	67	2.39	0.60	Fodder Min Kit	5	1	Surface	Rainfed/ Protective irrigation	0	2.39	Private Land
Madapura	M.R. Muttha Swamy Ray	141	Manually	66	4.16	1.04	Fodder Min Kit	5	1	Surface	Rainfed/ Protective irrigation	0	4.16	Private Land
Madapura	M.S. Manjunatha	142	Manually	66	1.20	0.30	Fodder Min Kit	5	1	Surface	Rainfed/ Protective irrigation	0	1.20	Private Land
Madapura	V. Naryanamurthy	143	Manually	66	0.20	0.05	Fodder Min Kit	5	1	Surface	Rainfed/ Protective irrigation	0	0.20	Private Land
Madapura	Mallamma	144	Manually	101	1.02	0.26	Fodder Min Kit	5	1	Surface	Rainfed/ Protective irrigation	0	1.02	Private Land
Madapura	Godhamma	145	Manually	101	0.18	0.05	Fodder Min Kit	5	1	Surface	Rainfed/ Protective irrigation	0	0.18	Private Land
Madapura	Shivananjappa	146	Manually	102	0.17	0.04	Fodder Min Kit	5	1	Surface	Rainfed/ Protective irrigation	0	0.17	Private Land
Madapura	Sanna Chikkanayka	147	Manually	102	0.33	0.08	Fodder Min Kit	5	1	Surface	Rainfed/ Protective irrigation	0	0.33	Private Land
Madapura	Sanna Madhamma D/O	148	Manually	102	0.20	0.05	Fodder Min Kit	5	1	Surface	Rainfed/ Protective irrigation	0	0.20	Private Land
Madapura	Ganesha	149	Manually	69	0.30	0.08	Fodder Min Kit	5	1	Surface	Rainfed/ Protective irrigation	0	0.30	Private Land
Madapura	Mahesha	150	Manually	69	0.30	0.08	Fodder Min Kit	5	1	Surface	Rainfed/ Protective irrigation	0	0.30	Private Land
Madapura	Devaraju	151	Manually	69	0.30	0.08	Fodder Min Kit	5	1	Surface	Rainfed/ Protective irrigation	0	0.30	Private Land
Madapura	Maheshwari	152	Manually	69	0.41	0.10	Fodder Min Kit	5	1	Surface	Rainfed/ Protective irrigation	0	0.41	Private Land
Madapura	Chennappa	153	Manually	68	2.00	0.50	Fodder Min Kit	5	1	Surface	Rainfed/ Protective irrigation	0	2.00	Private Land
Madapura	C.S. Shivanna	154	Manually	68	1.20	0.30	Fodder Min Kit	5	1	Surface	Rainfed/ Protective irrigation	0	1.20	Private Land
Madapura	Sidda Mallappa	155	Manually	68	2.00	0.50	Fodder Min Kit	5	1	Surface	Rainfed/ Protective irrigation	0	2.00	Private Land
Madapura	Chelamallaiiah	156	Manually	75	0.47	0.12	Fodder Min Kit	5	1	Surface	Rainfed/ Protective irrigation	0	0.47	Private Land
Madapura	A.N. Sheela	157	Manually	75	0.40	0.10	Fodder Min Kit	5	1	Surface	Rainfed/ Protective irrigation	0	0.40	Private Land
Madapura	Mahadevappa	158	Manually	74	0.11	0.03	Fodder Min Kit	5	1	Surface	Rainfed/ Protective irrigation	0	0.11	Private Land
Madapura	K. Manjunatha	159	Manually	73	0.22	0.06	Fodder Min Kit	5	1	Surface	Rainfed/ Protective irrigation	0	0.22	Private Land
Madapura	Sunil Kumar M.V	160	Manually	73	1.31	0.33	Fodder Min Kit	5	1	Surface	Rainfed/ Protective irrigation	0	1.31	Private Land
Madapura	Sunil Kumar	161	Manually	73	0.31	0.08	Fodder Min Kit	5	1	Surface	Rainfed/ Protective irrigation	0	0.31	Private Land
Madapura	Gowamma	162	Manually	72	0.20	0.05	Fodder Min Kit	5	1	Surface	Rainfed/ Protective irrigation	0	0.20	Private Land
Madapura	B.E. Revanna	163	Manually	72	1.20	0.30	Fodder Min Kit	5	1	Surface	Rainfed/ Protective irrigation	0	1.20	Private Land
Madapura	Shivanna	164	Manually	72	1.80	0.45	Fodder Min Kit	5	1	Surface	Rainfed/ Protective irrigation	0	1.80	Private Land
Madapura	Shivananjappa	165	Manually	34	1.90	0.48	Fodder Min Kit	5	1	Surface	Rainfed/ Protective irrigation	0	1.90	Private Land
Madapura	Siddhe Gowda	166	Manually	34	1.10	0.28	Fodder Min Kit	5	1	Surface	Rainfed/ Protective irrigation	0	1.10	Private Land
Madapura	Lakshamma	167	Manually	34	1.00	0.25	Fodder Min Kit	5	1	Surface	Rainfed/ Protective irrigation	0	1.00	Private Land
Madapura	Gopamma	168	Manually	101	1.40	0.35	Fodder Min Kit	5	1	Surface	Rainfed/ Protective irrigation	0	1.40	Private Land
Madapura	Chikka Manchiaiah	169	Manually	101	1.25	0.31	Fodder Min Kit	5	1	Surface	Rainfed/ Protective irrigation	0	1.25	Private Land
Madapura	Sanna Madhamma	170	Manually	101	1.60	0.40	Fodder Min Kit	5	1	Surface	Rainfed/ Protective irrigation	0	1.60	Private Land
Madapura	Shanthamma	171	Manually	71	0.15	0.04	Fodder Min Kit	5	1	Surface	Rainfed/ Protective irrigation	0	0.15	Private Land
Madapura	Dyavappa	172	Manually	71	1.20	0.30	Fodder Min Kit	5	1	Surface	Rainfed/ Protective irrigation	0	1.20	Private Land
Madapura	Shivalingamma S/O	173	Manually	70	1.00	0.25	Fodder Min Kit	5	1	Surface	Rainfed/ Protective irrigation	0	1.00	Private Land

Madapura	Mahadevappa	174	Manually	70	0.20	0.05	Fodder Min Kit	5	1	Surface	Rainfed/ Protective irrigation	0	0.20	Private Land
Madapura	Kaale Gowda S/O	175	Manually	70	0.70	0.18	Fodder Min Kit	5	1	Surface	Rainfed/ Protective irrigation	0	0.70	Private Land
Madapura	Nagamma S/O	176	Manually	70	2.10	0.53	Fodder Min Kit	5	1	Surface	Rainfed/ Protective irrigation	0	2.10	Private Land
Madapura	Somashekara	177	Manually	70	0.15	0.04	Fodder Min Kit	5	1	Surface	Rainfed/ Protective irrigation	0	0.15	Private Land
Madapura	Shivananjappa	178	Manually	70	0.14	0.04	Fodder Min Kit	5	1	Surface	Rainfed/ Protective irrigation	0	0.14	Private Land
Madapura	Shanthamma	179	Manually	70	0.23	0.06	Fodder Min Kit	5	1	Surface	Rainfed/ Protective irrigation	0	0.23	Private Land
Madapura	M.B Mallappa S/O	180	Manually	70	0.20	0.05	Fodder Min Kit	5	1	Surface	Rainfed/ Protective irrigation	0	0.20	Private Land
Madapura	Shanthakumari	181	Manually	70	0.20	0.05	Fodder Min Kit	5	1	Surface	Rainfed/ Protective irrigation	0	0.20	Private Land
Madapura	Nagamma	182	Manually	69	0.19	0.05	Fodder Min Kit	5	1	Surface	Rainfed/ Protective irrigation	0	0.19	Private Land
Madapura	Bhogamallappa	183	Manually	69	0.90	0.23	Fodder Min Kit	5	1	Surface	Rainfed/ Protective irrigation	0	0.90	Private Land
Madapura	Chikka Manchiaiah	184	Manually	102	0.70	0.18	Fodder Min Kit	5	1	Surface	Rainfed/ Protective irrigation	0	0.70	Private Land
Madapura	Sanna Mallanayka	185	Manually	102	0.32	0.08	Fodder Min Kit	5	1	Surface	Rainfed/ Protective irrigation	0	0.32	Private Land
Madapura	Mari Nayaka	186	Manually	102	0.32	0.08	Fodder Min Kit	5	1	Surface	Rainfed/ Protective irrigation	0	0.32	Private Land
Madapura	Nagamma	187	Manually	113	0.30	0.08	Fodder Min Kit	5	1	Surface	Rainfed/ Protective irrigation	0	0.30	Private Land
Madapura	Nagamma	188	Manually	113	0.22	0.06	Fodder Min Kit	5	1	Surface	Rainfed/ Protective irrigation	0	0.22	Private Land
Madapura	Paramashivappa	189	Manually	107	3.40	0.85	Fodder Min Kit	5	1	Surface	Rainfed/ Protective irrigation	0	3.40	Private Land
Madapura	Siddamallaswamy	190	Manually	107	0.26	0.07	Fodder Min Kit	5	1	Surface	Rainfed/ Protective irrigation	0	0.26	Private Land
Madapura	Shankar	191	Manually	107	0.26	0.07	Fodder Min Kit	5	1	Surface	Rainfed/ Protective irrigation	0	0.26	Private Land
Madapura	Ravikumar C.	192	Manually	107	0.28	0.07	Fodder Min Kit	5	1	Surface	Rainfed/ Protective irrigation	0	0.28	Private Land
Madapura	Devajamma	193	Manually	107	0.40	0.10	Fodder Min Kit	5	1	Surface	Rainfed/ Protective irrigation	0	0.40	Private Land
Madapura	Shivamma	194	Manually	108	0.22	0.06	Fodder Min Kit	5	1	Surface	Rainfed/ Protective irrigation	0	0.22	Private Land
Madapura	Geetha	195	Manually	108	1.21	0.30	Fodder Min Kit	5	1	Surface	Rainfed/ Protective irrigation	0	1.21	Private Land
Madapura	Sannamadhamma D/O	196	Manually	103	3.40	0.85	Fodder Min Kit	5	1	Surface	Rainfed/ Protective irrigation	0	3.40	Private Land
Madapura	Venkatalakshamma	198	Manually	111	3.60	0.90	Fodder Min Kit	5	1	Surface	Rainfed/ Protective irrigation	0	3.60	Private Land
Madapura	Sanna Bommanayka	199	Manually	112	0.80	0.20	Fodder Min Kit	5	1	Surface	Rainfed/ Protective irrigation	0	0.80	Private Land
Madapura	Siddaiah	200	Manually	112	0.50	0.13	Fodder Min Kit	5	1	Surface	Rainfed/ Protective irrigation	0	0.50	Private Land
Madapura	Chikkamadhaiah	201	Manually	103	0.41	0.10	Fodder Min Kit	5	1	Surface	Rainfed/ Protective irrigation	0	0.41	Private Land
Madapura	Gurusiddaiah	202	Manually	103	0.60	0.15	Fodder Min Kit	5	1	Surface	Rainfed/ Protective irrigation	0	0.60	Private Land
Madapura	Maddamma	203	Manually	103	0.38	0.10	Fodder Min Kit	5	1	Surface	Rainfed/ Protective irrigation	0	0.38	Private Land
Madapura	Shivamma	204	Manually	103	0.29	0.07	Fodder Min Kit	5	1	Surface	Rainfed/ Protective irrigation	0	0.29	Private Land
Madapura	Puttamanamma	205	Manually	103	0.50	0.13	Fodder Min Kit	5	1	Surface	Rainfed/ Protective irrigation	0	0.50	Private Land
Madapura	Bhooswadhina	206	Manually	61	0.80	0.20	Fodder Min Kit	5	1	Surface	Rainfed/ Protective irrigation	0	0.80	Private Land
Madapura	R. Rangaiah	207	Manually	61	1.15	0.29	Fodder Min Kit	5	1	Surface	Rainfed/ Protective irrigation	0	1.15	Private Land
Madapura	Putta Swamaiah	208	Manually	61	0.21	0.05	Fodder Min Kit	5	1	Surface	Rainfed/ Protective irrigation	0	0.21	Private Land
Madapura	Manjula	209	Manually	61	1.14	0.29	Fodder Min Kit	5	1	Surface	Rainfed/ Protective irrigation	0	1.14	Private Land

Madapura	Papanna	210	Manually	61	1.21	0.30	Fodder Min Kit	5	1	Surface	Rainfed/ Protective irrigation	0	1.21	Private Land
Madapura	Mahadevappa	211	Manually	61	0.11	0.03	Fodder Min Kit	5	1	Surface	Rainfed/ Protective irrigation	0	0.11	Private Land
Madapura	Bhogananjappa	212	Manually	61	1.54	0.39	Fodder Min Kit	5	1	Surface	Rainfed/ Protective irrigation	0	1.54	Private Land
Madapura	Manjula	213	Manually	61	1.60	0.40	Fodder Min Kit	5	1	Surface	Rainfed/ Protective irrigation	0	1.60	Private Land
Hyrige	Dasanaika	215	Manually	78	0.47	0.12	Fodder Min Kit	5	1	Surface	Rainfed/ Protective irrigation	0	0.47	Private Land
Hyrige	Javaregowda	216	Manually	78	0.10	0.03	Fodder Min Kit	5	1	Surface	Rainfed/ Protective irrigation	0	0.10	Private Land
Hyrige	Jagadeesh	217	Manually	78	0.20	0.05	Fodder Min Kit	5	1	Surface	Rainfed/ Protective irrigation	0	0.20	Private Land
Hyrige	Ambika	218	Manually	78	0.23	0.06	Fodder Min Kit	5	1	Surface	Rainfed/ Protective irrigation	0	0.23	Private Land
Hyrige	Merubayamma	219	Manually	78	0.80	0.20	Fodder Min Kit	5	1	Surface	Rainfed/ Protective irrigation	0	0.80	Private Land
Hyrige	Javamma	220	Manually	78	0.86	0.22	Fodder Min Kit	5	1	Surface	Rainfed/ Protective irrigation	0	0.86	Private Land
Hyrige	Devamma	221	Manually	78	1.60	0.40	Fodder Min Kit	5	1	Surface	Rainfed/ Protective irrigation	0	1.60	Private Land
Hyrige	Cheluvegowda	222	Manually	78	0.96	0.24	Fodder Min Kit	5	1	Surface	Rainfed/ Protective irrigation	0	0.96	Private Land
Hyrige	Devamma	223	Manually	78	0.32	0.08	Fodder Min Kit	5	1	Surface	Rainfed/ Protective irrigation	0	0.32	Private Land
Hyrige	Jagadeesh	224	Manually	78	0.13	0.03	Fodder Min Kit	5	1	Surface	Rainfed/ Protective irrigation	0	0.13	Private Land
Hyrige	Siddaraju	225	Manually	80	0.79	0.20	Fodder Min Kit	5	1	Surface	Rainfed/ Protective irrigation	0	0.79	Private Land
Hyrige	Srinivasa	226	Manually	80	0.41	0.10	Fodder Min Kit	5	1	Surface	Rainfed/ Protective irrigation	0	0.41	Private Land
Hyrige	Madegowda	227	Manually	81	3.24	0.81	Fodder Min Kit	5	1	Surface	Rainfed/ Protective irrigation	0	3.24	Private Land
Hyrige	Mahadevamma	228	Manually	82	1.29	0.32	Fodder Min Kit	5	1	Surface	Rainfed/ Protective irrigation	0	1.29	Private Land
Hyrige	Lingegowda	229	Manually	83	5.23	1.31	Fodder Min Kit	5	1	Surface	Rainfed/ Protective irrigation	0	5.23	Private Land
Hyrige	Somanna	230	Manually	84	1.20	0.30	Fodder Min Kit	5	1	Surface	Rainfed/ Protective irrigation	0	1.20	Private Land
Hyrige	Kamalamma	231	Manually	84	1.30	0.33	Fodder Min Kit	5	1	Surface	Rainfed/ Protective irrigation	0	1.30	Private Land
Hyrige	Ganesha	232	Manually	84	1.50	0.38	Fodder Min Kit	5	1	Surface	Rainfed/ Protective irrigation	0	1.50	Private Land
Hyrige	Ramachandregowda	233	Manually	84	1.60	0.40	Fodder Min Kit	5	1	Surface	Rainfed/ Protective irrigation	0	1.60	Private Land
Hyrige	Kempanaika	234	Manually	84	1.80	0.45	Fodder Min Kit	5	1	Surface	Rainfed/ Protective irrigation	0	1.80	Private Land
Hyrige	Shantakumari	235	Manually	84	1.10	0.28	Fodder Min Kit	5	1	Surface	Rainfed/ Protective irrigation	0	1.10	Private Land
Hyrige	Jayamma	236	Manually	84	1.40	0.35	Fodder Min Kit	5	1	Surface	Rainfed/ Protective irrigation	0	1.40	Private Land
Hyrige	Nanjanaika	237	Manually	84	0.60	0.15	Fodder Min Kit	5	1	Surface	Rainfed/ Protective irrigation	0	0.60	Private Land
Hyrige	Thimmayya	238	Manually	84	0.81	0.20	Fodder Min Kit	5	1	Surface	Rainfed/ Protective irrigation	0	0.81	Private Land
Hyrige	Marakanaika	239	Manually	84	0.84	0.21	Fodder Min Kit	5	1	Surface	Rainfed/ Protective irrigation	0	0.84	Private Land
Hyrige	Puttaswamnaika	240	Manually	84	0.56	0.14	Fodder Min Kit	5	1	Surface	Rainfed/ Protective irrigation	0	0.56	Private Land
Hyrige	Madayya	241	Manually	84	0.60	0.15	Fodder Min Kit	5	1	Surface	Rainfed/ Protective irrigation	0	0.60	Private Land
Hyrige	Appajappa	242	Manually	84	0.24	0.06	Fodder Min Kit	5	1	Surface	Rainfed/ Protective irrigation	0	0.24	Private Land
Hyrige	Chinswamy	243	Manually	84	0.61	0.15	Fodder Min Kit	5	1	Surface	Rainfed/ Protective irrigation	0	0.61	Private Land
Hyrige	Kamalamma	244	Manually	84	0.61	0.15	Fodder Min Kit	5	1	Surface	Rainfed/ Protective irrigation	0	0.61	Private Land
Hyrige	Maramma	245	Manually	84	0.28	0.07	Fodder Min Kit	5	1	Surface	Rainfed/ Protective irrigation	0	0.28	Private Land

Hyrige	Devamma	246	Manually	84	0.65	0.16	Fodder Min Kit	5	1	Surface	Rainfed/ Protective irrigation	0	0.65	Private Land
Hyrige	Chikveeramma	247	Manually	84	0.65	0.16	Fodder Min Kit	5	1	Surface	Rainfed/ Protective irrigation	0	0.65	Private Land
Hyrige	Srikantayya	248	Manually	84	0.34	0.09	Fodder Min Kit	5	1	Surface	Rainfed/ Protective irrigation	0	0.34	Private Land
Hyrige	Bhaskara	249	Manually	84	0.14	0.04	Fodder Min Kit	5	1	Surface	Rainfed/ Protective irrigation	0	0.14	Private Land
Hyrige	Nanjundayya	250	Manually	84	0.80	0.20	Fodder Min Kit	5	1	Surface	Rainfed/ Protective irrigation	0	0.80	Private Land
Hyrige	Muddamma	251	Manually	84	0.50	0.13	Fodder Min Kit	5	1	Surface	Rainfed/ Protective irrigation	0	0.50	Private Land
Hyrige	Madashetty	252	Manually	84	0.60	0.15	Fodder Min Kit	5	1	Surface	Rainfed/ Protective irrigation	0	0.60	Private Land
Hyrige	Vasegowda	253	Manually	84	0.12	0.03	Fodder Min Kit	5	1	Surface	Rainfed/ Protective irrigation	0	0.12	Private Land
Hyrige	Putalamma	254	Manually	84	0.25	0.06	Fodder Min Kit	5	1	Surface	Rainfed/ Protective irrigation	0	0.25	Private Land
Hyrige	Devamma	255	Manually	84	0.65	0.16	Fodder Min Kit	5	1	Surface	Rainfed/ Protective irrigation	0	0.65	Private Land
Hyrige	Sidnaika	256	Manually	84	0.30	0.08	Fodder Min Kit	5	1	Surface	Rainfed/ Protective irrigation	0	0.30	Private Land
Hyrige	Siddegowda	257	Manually	84	0.31	0.08	Fodder Min Kit	5	1	Surface	Rainfed/ Protective irrigation	0	0.31	Private Land
Hyrige	Sunanda	259	Manually	84	2.10	0.53	Fodder Min Kit	5	1	Surface	Rainfed/ Protective irrigation	0	2.10	Private Land
Hyrige	Sukramma	260	Manually	84	2.10	0.53	Fodder Min Kit	5	1	Surface	Rainfed/ Protective irrigation	0	2.10	Private Land
Hyrige	Raju	261	Manually	84	2.10	0.53	Fodder Min Kit	5	1	Surface	Rainfed/ Protective irrigation	0	2.10	Private Land
Hyrige	Muddayya	262	Manually	84	2.10	0.53	Fodder Min Kit	5	1	Surface	Rainfed/ Protective irrigation	0	2.10	Private Land
Hyrige	Malemadayya	263	Manually	84	2.10	0.53	Fodder Min Kit	5	1	Surface	Rainfed/ Protective irrigation	0	2.10	Private Land
Hyrige	Haalamma	264	Manually	84	2.10	0.53	Fodder Min Kit	5	1	Surface	Rainfed/ Protective irrigation	0	2.10	Private Land
Hyrige	Sharada	265	Manually	84	2.10	0.53	Fodder Min Kit	5	1	Surface	Rainfed/ Protective irrigation	0	2.10	Private Land
Hyrige	Chayadevi	266	Manually	84	2.10	0.53	Fodder Min Kit	5	1	Surface	Rainfed/ Protective irrigation	0	2.10	Private Land
Hyrige	Jayalakshamma	267	Manually	84	2.10	0.53	Fodder Min Kit	5	1	Surface	Rainfed/ Protective irrigation	0	2.10	Private Land
Hyrige	Kalyanamma	268	Manually	84	2.10	0.53	Fodder Min Kit	5	1	Surface	Rainfed/ Protective irrigation	0	2.10	Private Land
Hyrige	Mahesha	269	Manually	84	2.10	0.53	Fodder Min Kit	5	1	Surface	Rainfed/ Protective irrigation	0	2.10	Private Land
Hyrige	Madayya	270	Manually	84	2.10	0.53	Fodder Min Kit	5	1	Surface	Rainfed/ Protective irrigation	0	2.10	Private Land
Hyrige	Kempanaika	271	Manually	84	2.10	0.53	Fodder Min Kit	5	1	Surface	Rainfed/ Protective irrigation	0	2.10	Private Land
Hyrige	Jayamma	272	Manually	84	2.10	0.53	Fodder Min Kit	5	1	Surface	Rainfed/ Protective irrigation	0	2.10	Private Land
Hyrige	Santhosha	273	Manually	84	2.10	0.53	Fodder Min Kit	5	1	Surface	Rainfed/ Protective irrigation	0	2.10	Private Land
Hyrige	Santhayamma	274	Manually	84	2.10	0.53	Fodder Min Kit	5	1	Surface	Rainfed/ Protective irrigation	0	2.10	Private Land
Hyrige	Siddamma	275	Manually	84	2.10	0.53	Fodder Min Kit	5	1	Surface	Rainfed/ Protective irrigation	0	2.10	Private Land
Hyrige	Puttamma	276	Manually	84	2.10	0.53	Fodder Min Kit	5	1	Surface	Rainfed/ Protective irrigation	0	2.10	Private Land
Hyrige	Sidnaika	277	Manually	84	2.10	0.53	Fodder Min Kit	5	1	Surface	Rainfed/ Protective irrigation	0	2.10	Private Land
Hyrige	Channamma	278	Manually	84	2.10	0.53	Fodder Min Kit	5	1	Surface	Rainfed/ Protective irrigation	0	2.10	Private Land
Hyrige	Lakshmi	279	Manually	84	2.10	0.53	Fodder Min Kit	5	1	Surface	Rainfed/ Protective irrigation	0	2.10	Private Land
Hyrige	Byrappa	280	Manually	84	2.10	0.53	Fodder Min Kit	5	1	Surface	Rainfed/ Protective irrigation	0	2.10	Private Land
Hyrige	Ganesha	281	Manually	84	2.10	0.53	Fodder Min Kit	5	1	Surface	Rainfed/ Protective irrigation	0	2.10	Private Land

Hyrige	Krishna	282	Manually	84	2.10	0.53	Fodder Min Kit	5	1	Surface	Rainfed/ Protective irrigation	0	2.10	Private Land
Hyrige	Puttaraju	283	Manually	84	2.10	0.53	Fodder Min Kit	5	1	Surface	Rainfed/ Protective irrigation	0	2.10	Private Land
Hyrige	Shivraju	284	Manually	84	2.45	0.61	Fodder Min Kit	5	1	Surface	Rainfed/ Protective irrigation	0	2.45	Private Land
Hyrige	Nagraju	285	Manually	84	2.10	0.53	Fodder Min Kit	5	1	Surface	Rainfed/ Protective irrigation	0	2.10	Private Land
Hyrige	Haalamma	286	Manually	84	2.10	0.53	Fodder Min Kit	5	1	Surface	Rainfed/ Protective irrigation	0	2.10	Private Land
Hyrige	Nagamma	287	Manually	84	2.10	0.53	Fodder Min Kit	5	1	Surface	Rainfed/ Protective irrigation	0	2.10	Private Land
Hyrige	Jayamma	288	Manually	84	2.10	0.53	Fodder Min Kit	5	1	Surface	Rainfed/ Protective irrigation	0	2.10	Private Land
Hyrige	Shivalingraju	289	Manually	84	2.10	0.53	Fodder Min Kit	5	1	Surface	Rainfed/ Protective irrigation	0	2.10	Private Land
Hyrige	Ratnamma	290	Manually	84	2.10	0.53	Fodder Min Kit	5	1	Surface	Rainfed/ Protective irrigation	0	2.10	Private Land
Hyrige	Lakshamma	291	Manually	84	0.81	0.20	Fodder Min Kit	5	1	Surface	Rainfed/ Protective irrigation	0	0.81	Private Land
Hyrige	Somanna	292	Manually	84	0.81	0.20	Fodder Min Kit	5	1	Surface	Rainfed/ Protective irrigation	0	0.81	Private Land
Hyrige	Shivnanjamma	293	Manually	84	0.81	0.20	Fodder Min Kit	5	1	Surface	Rainfed/ Protective irrigation	0	0.81	Private Land
Hyrige	Putthayamma	294	Manually	84	0.81	0.20	Fodder Min Kit	5	1	Surface	Rainfed/ Protective irrigation	0	0.81	Private Land
Hyrige	Nanjundmurthy	295	Manually	84	0.81	0.20	Fodder Min Kit	5	1	Surface	Rainfed/ Protective irrigation	0	0.81	Private Land
Hyrige	Shivmachamma	296	Manually	84	0.81	0.20	Fodder Min Kit	5	1	Surface	Rainfed/ Protective irrigation	0	0.81	Private Land
Hyrige	Putmadamma	297	Manually	85	0.51	0.13	Fodder Min Kit	5	1	Surface	Rainfed/ Protective irrigation	0	0.51	Private Land
Hyrige	Kendganappa	298	Manually	85	0.23	0.06	Fodder Min Kit	5	1	Surface	Rainfed/ Protective irrigation	0	0.23	Private Land
Hyrige	Shivrudrappa	299	Manually	85	1.34	0.34	Fodder Min Kit	5	1	Surface	Rainfed/ Protective irrigation	0	1.34	Private Land
Hyrige	Madevappa	300	Manually	85	1.34	0.34	Fodder Min Kit	5	1	Surface	Rainfed/ Protective irrigation	0	1.34	Private Land
Hyrige	Akkamadevamma	301	Manually	85	1.34	0.34	Fodder Min Kit	5	1	Surface	Rainfed/ Protective irrigation	0	1.34	Private Land
Hyrige	Girisha	302	Manually	85	1.34	0.34	Fodder Min Kit	5	1	Surface	Rainfed/ Protective irrigation	0	1.34	Private Land
Hyrige	Halagappa	303	Manually	85	1.71	0.43	Fodder Min Kit	5	1	Surface	Rainfed/ Protective irrigation	0	1.71	Private Land
Hyrige	Mahadevamma	304	Manually	85	1.71	0.43	Fodder Min Kit	5	1	Surface	Rainfed/ Protective irrigation	0	1.71	Private Land
Hyrige	Malagamma	305	Manually	85	1.71	0.43	Fodder Min Kit	5	1	Surface	Rainfed/ Protective irrigation	0	1.71	Private Land
Hyrige	Nagaratna	306	Manually	85	1.71	0.43	Fodder Min Kit	5	1	Surface	Rainfed/ Protective irrigation	0	1.71	Private Land
Hyrige	Nagaratna	307	Manually	85	0.41	0.10	Fodder Min Kit	5	1	Surface	Rainfed/ Protective irrigation	0	0.41	Private Land
Hyrige	Madamma	308	Manually	85	0.41	0.10	Fodder Min Kit	5	1	Surface	Rainfed/ Protective irrigation	0	0.41	Private Land
Hyrige	Ratnamma	309	Manually	85	0.71	0.18	Fodder Min Kit	5	1	Surface	Rainfed/ Protective irrigation	0	0.71	Private Land
Hyrige	Neelamma	310	Manually	85	1.06	0.27	Fodder Min Kit	5	1	Surface	Rainfed/ Protective irrigation	0	1.06	Private Land
Hyrige	Nagaratnamma	311	Manually	86	3.67	0.92	Fodder Min Kit	5	1	Surface	Rainfed/ Protective irrigation	0	3.67	Private Land
Hyrige	Nagaratnamma	312	Manually	86	3.67	0.92	Fodder Min Kit	5	1	Surface	Rainfed/ Protective irrigation	0	3.67	Private Land
Hyrige	Shylajailagovan	313	Manually	86	1.08	0.27	Fodder Min Kit	5	1	Surface	Rainfed/ Protective irrigation	0	1.08	Private Land
Hyrige	Sharat	314	Manually	86	2.71	0.68	Fodder Min Kit	5	1	Surface	Rainfed/ Protective irrigation	0	2.71	Private Land
Hyrige	Gopalayya	315	Manually	87	1.71	0.43	Fodder Min Kit	5	1	Surface	Rainfed/ Protective irrigation	0	1.71	Private Land
Hyrige	Ramanna	316	Manually	87	1.71	0.43	Fodder Min Kit	5	1	Surface	Rainfed/ Protective irrigation	0	1.71	Private Land

Hyrige	Narsegowda	317	Manually	87	1.71	0.43	Fodder Min Kit	5	1	Surface	Rainfed/ Protective irrigation	0	1.71	Private Land
Hyrige	Channamma	318	Manually	87	1.02	0.26	Fodder Min Kit	5	1	Surface	Rainfed/ Protective irrigation	0	1.02	Private Land
Hyrige	Ganeshha	319	Manually	87	1.02	0.26	Fodder Min Kit	5	1	Surface	Rainfed/ Protective irrigation	0	1.02	Private Land
Hyrige	Krishna	320	Manually	87	1.02	0.26	Fodder Min Kit	5	1	Surface	Rainfed/ Protective irrigation	0	1.02	Private Land
Hyrige	Rajamma	321	Manually	87	0.41	0.10	Fodder Min Kit	5	1	Surface	Rainfed/ Protective irrigation	0	0.41	Private Land
Hyrige	Deviramma	322	Manually	87	0.31	0.08	Fodder Min Kit	5	1	Surface	Rainfed/ Protective irrigation	0	0.31	Private Land
Hyrige	Muniyamma	323	Manually	87	0.37	0.09	Fodder Min Kit	5	1	Surface	Rainfed/ Protective irrigation	0	0.37	Private Land
Hyrige	Ratnamma	324	Manually	87	0.41	0.10	Fodder Min Kit	5	1	Surface	Rainfed/ Protective irrigation	0	0.41	Private Land
Hyrige	Deviramma	325	Manually	88	0.13	0.03	Fodder Min Kit	5	1	Surface	Rainfed/ Protective irrigation	0	0.13	Private Land
Hyrige	Kempalamma	326	Manually	88	0.41	0.10	Fodder Min Kit	5	1	Surface	Rainfed/ Protective irrigation	0	0.41	Private Land
Hyrige	Prema	327	Manually	89	0.28	0.07	Fodder Min Kit	5	1	Surface	Rainfed/ Protective irrigation	0	0.28	Private Land
Hyrige	Kempamani	328	Manually	89	0.41	0.10	Fodder Min Kit	5	1	Surface	Rainfed/ Protective irrigation	0	0.41	Private Land
Hyrige	Deviramma	329	Manually	89	0.27	0.07	Fodder Min Kit	5	1	Surface	Rainfed/ Protective irrigation	0	0.27	Private Land
Hyrige	Nanjappa	330	Manually	90	0.52	0.13	Fodder Min Kit	5	1	Surface	Rainfed/ Protective irrigation	0	0.52	Private Land
Hyrige	Yashodamma	331	Manually	90	0.31	0.08	Fodder Min Kit	5	1	Surface	Rainfed/ Protective irrigation	0	0.31	Private Land
Hyrige	Nanjundayya	332	Manually	90	0.51	0.13	Fodder Min Kit	5	1	Surface	Rainfed/ Protective irrigation	0	0.51	Private Land
Hyrige	Mangalamma	333	Manually	91	0.87	0.22	Fodder Min Kit	5	1	Surface	Rainfed/ Protective irrigation	0	0.87	Private Land
Hyrige	Shivappa	334	Manually	91	0.81	0.20	Fodder Min Kit	5	1	Surface	Rainfed/ Protective irrigation	0	0.81	Private Land
Hyrige	Kamalamma	335	Manually	93	1.03	0.26	Fodder Min Kit	5	1	Surface	Rainfed/ Protective irrigation	0	1.03	Private Land
Hyrige	Nagaratna	336	Manually	94	0.91	0.23	Fodder Min Kit	5	1	Surface	Rainfed/ Protective irrigation	0	0.91	Private Land
Hyrige	Nagamma	337	Manually	94	0.62	0.16	Fodder Min Kit	5	1	Surface	Rainfed/ Protective irrigation	0	0.62	Private Land
Hyrige	Channappa	338	Manually	94	0.50	0.13	Fodder Min Kit	5	1	Surface	Rainfed/ Protective irrigation	0	0.50	Private Land
Hyrige	Geetha	339	Manually	95	1.54	0.39	Fodder Min Kit	5	1	Surface	Rainfed/ Protective irrigation	0	1.54	Private Land
Hyrige	Rajshekar	340	Manually	96	2.21	0.55	Fodder Min Kit	5	1	Surface	Rainfed/ Protective irrigation	0	2.21	Private Land
Hyrige	Shivkumar	341	Manually	96	0.12	0.03	Fodder Min Kit	5	1	Surface	Rainfed/ Protective irrigation	0	0.12	Private Land
Hyrige	Nagamma	342	Manually	96	0.61	0.15	Fodder Min Kit	5	1	Surface	Rainfed/ Protective irrigation	0	0.61	Private Land
Hyrige	Bhagya	343	Manually	96	0.81	0.20	Fodder Min Kit	5	1	Surface	Rainfed/ Protective irrigation	0	0.81	Private Land
Hyrige	Parvathamma	344	Manually	97	0.91	0.23	Fodder Min Kit	5	1	Surface	Rainfed/ Protective irrigation	0	0.91	Private Land
Hyrige	Nagaraja	346	Manually	98	2.31	0.58	Fodder Min Kit	5	1	Surface	Rainfed/ Protective irrigation	0	2.31	Private Land
Hyrige	Kannelal	347	Manually	99	1.23	0.31	Fodder Min Kit	5	1	Surface	Rainfed/ Protective irrigation	0	1.23	Private Land
Doddakereyuru	Siddarajamma	348	Manually	51	1.18	0.30	Fodder Min Kit	5	1	Surface	Rainfed/ Protective irrigation	0	1.18	Private Land
Doddakereyuru	Laksmnegowda	357	Manually	59	1.20	0.30	Fodder Min Kit	5	1	Surface	Rainfed/ Protective irrigation	0	1.20	Private Land
Doddakereyuru	Chinnaswamy	358	Manually	59	1.13	0.28	Fodder Min Kit	5	1	Surface	Rainfed/ Protective irrigation	0	1.13	Private Land
Doddakereyuru	Chinnaswamy	359	Manually	59	1.21	0.30	Fodder Min Kit	5	1	Surface	Rainfed/ Protective irrigation	0	1.21	Private Land
Doddakereyuru	Lakshamma	360	Manually	59	3.00	0.75	Fodder Min Kit	5	1	Surface	Rainfed/ Protective irrigation	0	3.00	Private Land



Doddakereyuru	Mahadevamma	468	Manually	89	1.62	0.41	Fodder Min Kit	5	1	Surface	Rainfed/ Protective irrigation	0	1.62	Private Land
Doddakereyuru	Girish	469	Manually	89	1.62	0.41	Fodder Min Kit	5	1	Surface	Rainfed/ Protective irrigation	0	1.62	Private Land
Doddakereyuru	Kavita	470	Manually	89	1.62	0.41	Fodder Min Kit	5	1	Surface	Rainfed/ Protective irrigation	0	1.62	Private Land
Doddakereyuru	Mahesha	471	Manually	89/19	1.61	0.40	Fodder Min Kit	5	1	Surface	Rainfed/ Protective irrigation	0	1.61	Private Land
Doddakereyuru	Boralingayya	472	Manually	89	1.61	0.40	Fodder Min Kit	5	1	Surface	Rainfed/ Protective irrigation	0	1.61	Private Land
Doddakereyuru	Somanaika	473	Manually	89	0.81	0.20	Fodder Min Kit	5	1	Surface	Rainfed/ Protective irrigation	0	0.81	Private Land
Doddakereyuru	Basavegowda	474	Manually	89	0.81	0.20	Fodder Min Kit	5	1	Surface	Rainfed/ Protective irrigation	0	0.81	Private Land
Doddakereyuru	Kariyayya	475	Manually	89	0.81	0.20	Fodder Min Kit	5	1	Surface	Rainfed/ Protective irrigation	0	0.81	Private Land
Doddakereyuru	Nanjundayya	476	Manually	89	0.81	0.20	Fodder Min Kit	5	1	Surface	Rainfed/ Protective irrigation	0	0.81	Private Land
Doddakereyuru	Manchayya	477	Manually	89	0.81	0.20	Fodder Min Kit	5	1	Surface	Rainfed/ Protective irrigation	0	0.81	Private Land
Doddakereyuru	Javamma	478	Manually	89	0.82	0.21	Fodder Min Kit	5	1	Surface	Rainfed/ Protective irrigation	0	0.82	Private Land
Doddakereyuru	Shivarudrappa	479	Manually	89	1.61	0.40	Fodder Min Kit	5	1	Surface	Rainfed/ Protective irrigation	0	1.61	Private Land
Doddakereyuru	Rajamma	480	Manually	89	0.82	0.21	Fodder Min Kit	5	1	Surface	Rainfed/ Protective irrigation	0	0.82	Private Land
Doddakereyuru	Gopalanaika	481	Manually	89	1.61	0.40	Fodder Min Kit	5	1	Surface	Rainfed/ Protective irrigation	0	1.61	Private Land
Doddakereyuru	Nanjamma	482	Manually	89	0.81	0.20	Fodder Min Kit	5	1	Surface	Rainfed/ Protective irrigation	0	0.81	Private Land
Doddakereyuru	Lakshamma	483	Manually	89	1.20	0.30	Fodder Min Kit	5	1	Surface	Rainfed/ Protective irrigation	0	1.20	Private Land
Doddakereyuru	Shivamma	484	Manually	89	1.21	0.30	Fodder Min Kit	5	1	Surface	Rainfed/ Protective irrigation	0	1.21	Private Land
Doddakereyuru	Gowamma	485	Manually	89	0.81	0.20	Fodder Min Kit	5	1	Surface	Rainfed/ Protective irrigation	0	0.81	Private Land
Doddakereyuru	Kendaganapa	486	Manually	89	1.21	0.30	Fodder Min Kit	5	1	Surface	Rainfed/ Protective irrigation	0	1.21	Private Land
Doddakereyuru	Machanamagamacha	487	Manually	89	1.61	0.40	Fodder Min Kit	5	1	Surface	Rainfed/ Protective irrigation	0	1.61	Private Land
Doddakereyuru	Kadaregowda	488	Manually	89	0.81	0.20	Fodder Min Kit	5	1	Surface	Rainfed/ Protective irrigation	0	0.81	Private Land
Doddakereyuru	Nanjana Maga Bora	489	Manually	89	1.61	0.40	Fodder Min Kit	5	1	Surface	Rainfed/ Protective irrigation	0	1.61	Private Land
Doddakereyuru	Gopamma	490	Manually	89	1.20	0.30	Fodder Min Kit	5	1	Surface	Rainfed/ Protective irrigation	0	1.20	Private Land
Doddakereyuru	Deshayya	491	Manually	89	1.60	0.40	Fodder Min Kit	5	1	Surface	Rainfed/ Protective irrigation	0	1.60	Private Land
Doddakereyuru	Chinnaswamy	492	Manually	89	1.60	0.40	Fodder Min Kit	5	1	Surface	Rainfed/ Protective irrigation	0	1.60	Private Land
Doddakereyuru	Devamani	493	Manually	89	1.60	0.40	Fodder Min Kit	5	1	Surface	Rainfed/ Protective irrigation	0	1.60	Private Land
Doddakereyuru	Mahadevayya	494	Manually	89	1.60	0.40	Fodder Min Kit	5	1	Surface	Rainfed/ Protective irrigation	0	1.60	Private Land
Doddakereyuru	Sannayya	495	Manually	89	1.21	0.30	Fodder Min Kit	5	1	Surface	Rainfed/ Protective irrigation	0	1.21	Private Land
Doddakereyuru	Shivanna	496	Manually	89	1.20	0.30	Fodder Min Kit	5	1	Surface	Rainfed/ Protective irrigation	0	1.20	Private Land
Doddakereyuru	Maralingamma	497	Manually	89	1.21	0.30	Fodder Min Kit	5	1	Surface	Rainfed/ Protective irrigation	0	1.21	Private Land
Doddakereyuru	Lakshmi	498	Manually	89	1.20	0.30	Fodder Min Kit	5	1	Surface	Rainfed/ Protective irrigation	0	1.20	Private Land
Doddakereyuru	Kumara	499	Manually	89	1.20	0.30	Fodder Min Kit	5	1	Surface	Rainfed/ Protective irrigation	0	1.20	Private Land
Doddakereyuru	Narasayya	500	Manually	89	1.60	0.40	Fodder Min Kit	5	1	Surface	Rainfed/ Protective irrigation	0	1.60	Private Land
Doddakereyuru	Ramachandra	501	Manually	89	1.60	0.40	Fodder Min Kit	5	1	Surface	Rainfed/ Protective irrigation	0	1.60	Private Land
Doddakereyuru	Puttasiddayya	502	Manually	89	0.81	0.20	Fodder Min Kit	5	1	Surface	Rainfed/ Protective irrigation	0	0.81	Private Land

Doddakereyuru	Nagamma	503	Manually	89	0.81	0.20	Fodder Min Kit	5	1	Surface	Rainfed/ Protective irrigation	0	0.81	Private Land
Doddakereyuru	Ratamma	504	Manually	89	0.81	0.20	Fodder Min Kit	5	1	Surface	Rainfed/ Protective irrigation	0	0.81	Private Land
Doddakereyuru	Manchayya	523	Manually	119	0.06	0.02	Fodder Min Kit	5	1	Surface	Rainfed/ Protective irrigation	0	0.06	Private Land
Doddakereyuru	Narsanaika	524	Manually	120	0.49	0.12	Fodder Min Kit	5	1	Surface	Rainfed/ Protective irrigation	0	0.49	Private Land
Doddakereyuru	Sidnaika	525	Manually	121	0.41	0.10	Fodder Min Kit	5	1	Surface	Rainfed/ Protective irrigation	0	0.41	Private Land
Doddakereyuru	Shivannanaika	526	Manually	121	0.42	0.11	Fodder Min Kit	5	1	Surface	Rainfed/ Protective irrigation	0	0.42	Private Land
Doddakereyuru	Sheeramma	527	Manually	121	0.43	0.11	Fodder Min Kit	5	1	Surface	Rainfed/ Protective irrigation	0	0.43	Private Land
Doddakereyuru	Somanna	528	Manually	89	0.31	0.08	Fodder Min Kit	5	1	Surface	Rainfed/ Protective irrigation	0	0.31	Private Land
Doddakereyuru	Shivanna	529	Manually	89	0.41	0.10	Fodder Min Kit	5	1	Surface	Rainfed/ Protective irrigation	0	0.41	Private Land
Doddakereyuru	Maralingamma	530	Manually	89	0.21	0.05	Fodder Min Kit	5	1	Surface	Rainfed/ Protective irrigation	0	0.21	Private Land
Doddakereyuru	Narasayya	531	Manually	89	0.60	0.15	Fodder Min Kit	5	1	Surface	Rainfed/ Protective irrigation	0	0.60	Private Land
Doddakereyuru	Ramachandra	532	Manually	89	1.60	0.40	Fodder Min Kit	5	1	Surface	Rainfed/ Protective irrigation	0	1.60	Private Land
Doddakereyuru	Puttasiddayya	533	Manually	89	0.81	0.20	Fodder Min Kit	5	1	Surface	Rainfed/ Protective irrigation	0	0.81	Private Land
Doddakereyuru	Mahadevu	534	Manually	89	0.61	0.15	Fodder Min Kit	5	1	Surface	Rainfed/ Protective irrigation	0	0.61	Private Land
Doddakereyuru	Siddashetty	535	Manually	92	0.15	0.04	Fodder Min Kit	5	1	Surface	Rainfed/ Protective irrigation	0	0.15	Private Land
Doddakereyuru	Shivamma	536	Manually	93	0.21	0.05	Fodder Min Kit	5	1	Surface	Rainfed/ Protective irrigation	0	0.21	Private Land
Doddakereyuru	Shivanna Naika	537	Manually	100	0.16	0.04	Fodder Min Kit	5	1	Surface	Rainfed/ Protective irrigation	0	0.16	Private Land
Doddakereyuru	Vasanth Kumar	538	Manually	100	0.18	0.05	Fodder Min Kit	5	1	Surface	Rainfed/ Protective irrigation	0	0.18	Private Land
Doddakereyuru	Siddanaika	539	Manually	101	0.21	0.05	Fodder Min Kit	5	1	Surface	Rainfed/ Protective irrigation	0	0.21	Private Land
Doddakereyuru	Sheeranaika	540	Manually	102	0.41	0.10	Fodder Min Kit	5	1	Surface	Rainfed/ Protective irrigation	0	0.41	Private Land
Doddakereyuru	Beeramma	541	Manually	103	0.21	0.05	Fodder Min Kit	5	1	Surface	Rainfed/ Protective irrigation	0	0.21	Private Land
Doddakereyuru	Chikkadevamamma	542	Manually	104	0.19	0.05	Fodder Min Kit	5	1	Surface	Rainfed/ Protective irrigation	0	0.19	Private Land
Doddakereyuru	Vishnu	543	Manually	105	0.10	0.03	Fodder Min Kit	5	1	Surface	Rainfed/ Protective irrigation	0	0.10	Private Land
Doddakereyuru	Bettamma	544	Manually	106	0.18	0.05	Fodder Min Kit	5	1	Surface	Rainfed/ Protective irrigation	0	0.18	Private Land
Doddakereyuru	Eeshwara	545	Manually	107	0.28	0.07	Fodder Min Kit	5	1	Surface	Rainfed/ Protective irrigation	0	0.28	Private Land
Doddakereyuru	Ashoka	546	Manually	108	0.34	0.09	Fodder Min Kit	5	1	Surface	Rainfed/ Protective irrigation	0	0.34	Private Land
Doddakereyuru	Siddayya	547	Manually	109	0.41	0.10	Fodder Min Kit	5	1	Surface	Rainfed/ Protective irrigation	0	0.41	Private Land
Doddakereyuru	Madegowda	548	Manually	115	0.08	0.02	Fodder Min Kit	5	1	Surface	Rainfed/ Protective irrigation	0	0.08	Private Land
Doddakereyuru	Halagamma	549	Manually	116	0.82	0.21	Fodder Min Kit	5	1	Surface	Rainfed/ Protective irrigation	0	0.82	Private Land
Doddakereyuru	Thimmegowda	550	Manually	117	0.45	0.11	Fodder Min Kit	5	1	Surface	Rainfed/ Protective irrigation	0	0.45	Private Land
Doddakereyuru	Chikkegowda	551	Manually	118	0.25	0.06	Fodder Min Kit	5	1	Surface	Rainfed/ Protective irrigation	0	0.25	Private Land
Doddakereyuru	Manchayya	552	Manually	119	0.61	0.15	Fodder Min Kit	5	1	Surface	Rainfed/ Protective irrigation	0	0.61	Private Land
Doddakereyuru	Sidnaika	553	Manually	121	0.41	0.10	Fodder Min Kit	5	1	Surface	Rainfed/ Protective irrigation	0	0.41	Private Land
Doddakereyuru	Shivannanaika	554	Manually	121	1.00	0.25	Fodder Min Kit	5	1	Surface	Rainfed/ Protective irrigation	0	1.00	Private Land
Doddakereyuru	Sheeramma	555	Manually	121	0.43	0.11	Fodder Min Kit	5	1	Surface	Rainfed/ Protective irrigation	0	0.43	Private Land

Chotnahally	Basavraju	556	Manually	28	0.12	0.03	Fodder Min Kit	5	1	Surface	Rainfed/ Protective irrigation	0	0.12	Private Land
Chotnahally	Nagappa	557	Manually	37	0.16	0.04	Fodder Min Kit	5	1	Surface	Rainfed/ Protective irrigation	0	0.16	Private Land
Chamanahalli	Puttamma	558	Manually	45	1.20	0.30	Fodder Min Kit	5	1	Surface	Rainfed/ Protective irrigation	0	1.20	Private Land
Chamanahalli	Kushalabhovi	559	Manually	45/1	1.20	0.30	Fodder Min Kit	5	1	Surface	Rainfed/ Protective irrigation	0	1.20	Private Land
Chamanahalli	Ganaveerachari	560	Manually	45/1	2.20	0.55	Fodder Min Kit	5	1	Surface	Rainfed/ Protective irrigation	0	2.20	Private Land
Chamanahalli	Prabhavathi	561	Manually	45/1	1.20	0.30	Fodder Min Kit	5	1	Surface	Rainfed/ Protective irrigation	0	1.20	Private Land
Chamanahalli	Laxmanashetty	562	Manually	45/1	1.20	0.30	Fodder Min Kit	5	1	Surface	Rainfed/ Protective irrigation	0	1.20	Private Land
Chamanahalli	Siddasheety	563	Manually	45/1	1.20	0.30	Fodder Min Kit	5	1	Surface	Rainfed/ Protective irrigation	0	1.20	Private Land
Chamanahalli	Basavanna	564	Manually	45/2	1.20	0.30	Fodder Min Kit	5	1	Surface	Rainfed/ Protective irrigation	0	1.20	Private Land
Chamanahalli	Shivanna	565	Manually	44/2	0.52	0.13	Fodder Min Kit	5	1	Surface	Rainfed/ Protective irrigation	0	0.52	Private Land
Chamanahalli	Siddappa	566	Manually	44/3	0.52	0.13	Fodder Min Kit	5	1	Surface	Rainfed/ Protective irrigation	0	0.52	Private Land
Chamanahalli	Mahadevappa	567	Manually	44/4	0.50	0.13	Fodder Min Kit	5	1	Surface	Rainfed/ Protective irrigation	0	0.50	Private Land
Chamanahalli	Mahadevappa	568	Manually	43	0.80	0.20	Fodder Min Kit	5	1	Surface	Rainfed/ Protective irrigation	0	0.80	Private Land
Chamanahalli	Nagamma	569	Manually	42/1	1.20	0.30	Fodder Min Kit	5	1	Surface	Rainfed/ Protective irrigation	0	1.20	Private Land
Chamanahalli	Shivamma	570	Manually	42/2	1.20	0.30	Fodder Min Kit	5	1	Surface	Rainfed/ Protective irrigation	0	1.20	Private Land
Chamanahalli	Kendaganappa	571	Manually	40	0.54	0.14	Fodder Min Kit	5	1	Surface	Rainfed/ Protective irrigation	0	0.54	Private Land
Chamanahalli	Mahadevappa	572	Manually	47	1.20	0.30	Fodder Min Kit	5	1	Surface	Rainfed/ Protective irrigation	0	1.20	Private Land
Chamanahalli	Devamani	573	Manually	47	1.20	0.30	Fodder Min Kit	5	1	Surface	Rainfed/ Protective irrigation	0	1.20	Private Land
Chamanahalli	B Siddappa	574	Manually	47	1.20	0.30	Fodder Min Kit	5	1	Surface	Rainfed/ Protective irrigation	0	1.20	Private Land
Chamanahalli	Gawramma	575	Manually	47	1.20	0.30	Fodder Min Kit	5	1	Surface	Rainfed/ Protective irrigation	0	1.20	Private Land
Chamanahalli	Shivamma	576	Manually	47	1.20	0.30	Fodder Min Kit	5	1	Surface	Rainfed/ Protective irrigation	0	1.20	Private Land
Chamanahalli	Kempamma	577	Manually	47	1.20	0.30	Fodder Min Kit	5	1	Surface	Rainfed/ Protective irrigation	0	1.20	Private Land
Chamanahalli	Bokkappa	578	Manually	48	0.80	0.20	Fodder Min Kit	5	1	Surface	Rainfed/ Protective irrigation	0	0.80	Private Land
Chamanahalli	Prakasha	579	Manually	49	1.74	0.44	Fodder Min Kit	5	1	Surface	Rainfed/ Protective irrigation	0	1.74	Private Land
Chamanahalli	Nigamani	580	Manually	49	0.80	0.20	Fodder Min Kit	5	1	Surface	Rainfed/ Protective irrigation	0	0.80	Private Land
Chamanahalli	Nigarajappa	581	Manually	49	0.30	0.08	Fodder Min Kit	5	1	Surface	Rainfed/ Protective irrigation	0	0.30	Private Land
Chamanahalli	Chinnaswamy	582	Manually	49	0.40	0.10	Fodder Min Kit	5	1	Surface	Rainfed/ Protective irrigation	0	0.40	Private Land
Chamanahalli	Laxmidevi	583	Manually	46/2	0.20	0.05	Fodder Min Kit	5	1	Surface	Rainfed/ Protective irrigation	0	0.20	Private Land
Chamanahalli	Anitha	584	Manually	46/4	0.14	0.04	Fodder Min Kit	5	1	Surface	Rainfed/ Protective irrigation	0	0.14	Private Land
Chamanahalli	Uma	585	Manually	46/6	0.40	0.10	Fodder Min Kit	5	1	Surface	Rainfed/ Protective irrigation	0	0.40	Private Land
Chamanahalli	Anitha	586	Manually	46/9	1.20	0.30	Fodder Min Kit	5	1	Surface	Rainfed/ Protective irrigation	0	1.20	Private Land
Chamanahalli	Kendappa	587	Manually	50/1	0.12	0.03	Fodder Min Kit	5	1	Surface	Rainfed/ Protective irrigation	0	0.12	Private Land
Chamanahalli	Meri puspa	588	Manually	50/2	0.80	0.20	Fodder Min Kit	5	1	Surface	Rainfed/ Protective irrigation	0	0.80	Private Land
Chamanahalli	Selvi	589	Manually	50/3	0.80	0.20	Fodder Min Kit	5	1	Surface	Rainfed/ Protective irrigation	0	0.80	Private Land
Chamanahalli	Madu	590	Manually	50/4	0.80	0.20	Fodder Min Kit	5	1	Surface	Rainfed/ Protective irrigation	0	0.80	Private Land

Chamanahalli	Gajendrakumar	591	Manually	6*1	1.00	0.25	Fodder Min Kit	5	1	Surface	Rainfed/ Protective irrigation	0	1.00	Private Land
Chamanahalli	Sudamani	592	Manually	6*3	0.88	0.22	Fodder Min Kit	5	1	Surface	Rainfed/ Protective irrigation	0	0.88	Private Land
Chamanahalli	Mallesha	593	Manually	4*1	0.44	0.11	Fodder Min Kit	5	1	Surface	Rainfed/ Protective irrigation	0	0.44	Private Land
Chamanahalli	Chinnamma	594	Manually	4*2	0.92	0.23	Fodder Min Kit	5	1	Surface	Rainfed/ Protective irrigation	0	0.92	Private Land
Chamanahalli	Hethegowda	595	Manually	4*3	0.40	0.10	Fodder Min Kit	5	1	Surface	Rainfed/ Protective irrigation	0	0.40	Private Land
Chamanahalli	Gowamma	596	Manually	2	0.30	0.08	Fodder Min Kit	5	1	Surface	Rainfed/ Protective irrigation	0	0.30	Private Land
Chamanahalli	Sathishkumar	597	Manually	3	1.00	0.25	Fodder Min Kit	5	1	Surface	Rainfed/ Protective irrigation	0	1.00	Private Land
Chamanahalli	Devegowda	598	Manually	39/1	0.82	0.21	Fodder Min Kit	5	1	Surface	Rainfed/ Protective irrigation	0	0.82	Private Land
Chamanahalli	Kumara	599	Manually	39/2	2.00	0.50	Fodder Min Kit	5	1	Surface	Rainfed/ Protective irrigation	0	2.00	Private Land
Chamanahalli	Ravindra	600	Manually	39/3	0.80	0.20	Fodder Min Kit	5	1	Surface	Rainfed/ Protective irrigation	0	0.80	Private Land
Chamanahalli	Ravindra	601	Manually	39/4	2.00	0.50	Fodder Min Kit	5	1	Surface	Rainfed/ Protective irrigation	0	2.00	Private Land
Chamanahalli	Nagaraju	602	Manually	38/1	0.88	0.22	Fodder Min Kit	5	1	Surface	Rainfed/ Protective irrigation	0	0.88	Private Land
Chamanahalli	Renuka	603	Manually	38/2	0.92	0.23	Fodder Min Kit	5	1	Surface	Rainfed/ Protective irrigation	0	0.92	Private Land
Chamanahalli	Padma	605	Manually	37/3	0.52	0.13	Fodder Min Kit	5	1	Surface	Rainfed/ Protective irrigation	0	0.52	Private Land
Chamanahalli	Krishnappa	606	Manually	37/4	0.82	0.21	Fodder Min Kit	5	1	Surface	Rainfed/ Protective irrigation	0	0.82	Private Land
Chamanahalli	Jayaram	607	Manually	36	2.00	0.50	Fodder Min Kit	5	1	Surface	Rainfed/ Protective irrigation	0	2.00	Private Land
Chamanahalli	Jayaram	608	Manually	35/1 35/2	2.80	0.70	Fodder Min Kit	5	1	Surface	Rainfed/ Protective irrigation	0	2.80	Private Land
Chamanahalli	Rathnamma	609	Manually	34/1	1.00	0.25	Fodder Min Kit	5	1	Surface	Rainfed/ Protective irrigation	0	1.00	Private Land
Chamanahalli	Manjula	610	Manually	34/2	0.88	0.22	Fodder Min Kit	5	1	Surface	Rainfed/ Protective irrigation	0	0.88	Private Land
Chamanahalli	Chinnamma	611	Manually	34/3	0.40	0.10	Fodder Min Kit	5	1	Surface	Rainfed/ Protective irrigation	0	0.40	Private Land
Chamanahalli	Somegowda	612	Manually	33/1	0.88	0.22	Fodder Min Kit	5	1	Surface	Rainfed/ Protective irrigation	0	0.88	Private Land
Chamanahalli	Govindaraju	613	Manually	33/2	0.80	0.20	Fodder Min Kit	5	1	Surface	Rainfed/ Protective irrigation	0	0.80	Private Land
Chamanahalli	Thimmaya	614	Manually	32	1.72	0.43	Fodder Min Kit	5	1	Surface	Rainfed/ Protective irrigation	0	1.72	Private Land
Chamanahalli	Nigarajappa	615	Manually	31/1	1.00	0.25	Fodder Min Kit	5	1	Surface	Rainfed/ Protective irrigation	0	1.00	Private Land
Chamanahalli	Nigappa	616	Manually	31/2	1.00	0.25	Fodder Min Kit	5	1	Surface	Rainfed/ Protective irrigation	0	1.00	Private Land
Chamanahalli	Madevaswamy	617	Manually	31/3	0.82	0.21	Fodder Min Kit	5	1	Surface	Rainfed/ Protective irrigation	0	0.82	Private Land
Chamanahalli	Madevaswamy	618	Manually	14/1	0.40	0.10	Fodder Min Kit	5	1	Surface	Rainfed/ Protective irrigation	0	0.40	Private Land
Chamanahalli	Sunandamma	619	Manually	14/2	1.34	0.34	Fodder Min Kit	5	1	Surface	Rainfed/ Protective irrigation	0	1.34	Private Land
Chamanahalli	Nigappa	620	Manually	14/3	0.40	0.10	Fodder Min Kit	5	1	Surface	Rainfed/ Protective irrigation	0	0.40	Private Land
Chamanahalli	Mariswamy nayaka	621	Manually	13/1	1.00	0.25	Fodder Min Kit	5	1	Surface	Rainfed/ Protective irrigation	0	1.00	Private Land
Chamanahalli	Sunandamma	622	Manually	13/2	0.82	0.21	Fodder Min Kit	5	1	Surface	Rainfed/ Protective irrigation	0	0.82	Private Land
Chamanahalli	Sunandamma	623	Manually	15/1	2.00	0.50	Fodder Min Kit	5	1	Surface	Rainfed/ Protective irrigation	0	2.00	Private Land
Chamanahalli	Girish	624	Manually	15/3	0.40	0.10	Fodder Min Kit	5	1	Surface	Rainfed/ Protective irrigation	0	0.40	Private Land
Chamanahalli	Mahadevappa	625	Manually	29	0.10	0.03	Fodder Min Kit	5	1	Surface	Rainfed/ Protective irrigation	0	0.10	Private Land
Chamanahalli	Swamy	627	Manually	27/1	0.60	0.15	Fodder Min Kit	5	1	Surface	Rainfed/ Protective irrigation	0	0.60	Private Land

Chamanahalli	Chandrappa	628	Manually	27/2	0.50	0.13	Fodder Min Kit	5	1	Surface	Rainfed/ Protective irrigation	0	0.50	Private Land
Chamanahalli	Sankara	629	Manually	27/3	0.52	0.13	Fodder Min Kit	5	1	Surface	Rainfed/ Protective irrigation	0	0.52	Private Land
Chamanahalli	Gowramma	630	Manually	25/1	2.00	0.50	Fodder Min Kit	5	1	Surface	Rainfed/ Protective irrigation	0	2.00	Private Land
Chamanahalli	Sushila	631	Manually	25/2	0.40	0.10	Fodder Min Kit	5	1	Surface	Rainfed/ Protective irrigation	0	0.40	Private Land
Chamanahalli	Thangaraja	632	Manually	25/3	0.10	0.03	Fodder Min Kit	5	1	Surface	Rainfed/ Protective irrigation	0	0.10	Private Land
Chamanahalli	Gowramma	633	Manually	25/4	0.10	0.03	Fodder Min Kit	5	1	Surface	Rainfed/ Protective irrigation	0	0.10	Private Land
Chamanahalli	Srinivasgowda	634	Manually	26/1	1.00	0.25	Fodder Min Kit	5	1	Surface	Rainfed/ Protective irrigation	0	1.00	Private Land
Chamanahalli	Kendaganappa	635	Manually	26/2	0.40	0.10	Fodder Min Kit	5	1	Surface	Rainfed/ Protective irrigation	0	0.40	Private Land
Chamanahalli	Putta javaramma	636	Manually	26/3	0.60	0.15	Fodder Min Kit	5	1	Surface	Rainfed/ Protective irrigation	0	0.60	Private Land
Chamanahalli	Vanitha	637	Manually	26/4	1.50	0.38	Fodder Min Kit	5	1	Surface	Rainfed/ Protective irrigation	0	1.50	Private Land
Chamanahalli	Srinivasa	638	Manually	26/5	1.50	0.38	Fodder Min Kit	5	1	Surface	Rainfed/ Protective irrigation	0	1.50	Private Land
Chamanahalli	Mahadevappa	639	Manually	23/1	3.74	0.94	Fodder Min Kit	5	1	Surface	Rainfed/ Protective irrigation	0	3.74	Private Land
Chamanahalli	Hanumabovi	640	Manually	7	1.00	0.25	Fodder Min Kit	5	1	Surface	Rainfed/ Protective irrigation	0	1.00	Private Land
Chamanahalli	Mallanachari	641	Manually	21	2.00	0.50	Fodder Min Kit	5	1	Surface	Rainfed/ Protective irrigation	0	2.00	Private Land
Chamanahalli	Chinnaputtama	642	Manually	21	1.70	0.43	Fodder Min Kit	5	1	Surface	Rainfed/ Protective irrigation	0	1.70	Private Land
Chamanahalli	Kempamma	643	Manually	21	2.10	0.53	Fodder Min Kit	5	1	Surface	Rainfed/ Protective irrigation	0	2.10	Private Land
Chamanahalli	Mangalamma	644	Manually	21	0.80	0.20	Fodder Min Kit	5	1	Surface	Rainfed/ Protective irrigation	0	0.80	Private Land
Chamanahalli	Mahaevamma	645	Manually	21	0.90	0.23	Fodder Min Kit	5	1	Surface	Rainfed/ Protective irrigation	0	0.90	Private Land
Chamanahalli	Basappa	646	Manually	21	0.40	0.10	Fodder Min Kit	5	1	Surface	Rainfed/ Protective irrigation	0	0.40	Private Land
Chamanahalli	Javarajappa	647	Manually	21	0.54	0.14	Fodder Min Kit	5	1	Surface	Rainfed/ Protective irrigation	0	0.54	Private Land
Chamanahalli	Nanjachari	648	Manually	21	0.80	0.20	Fodder Min Kit	5	1	Surface	Rainfed/ Protective irrigation	0	0.80	Private Land
Chamanahalli	Puttaswamachari	649	Manually	21	0.60	0.15	Fodder Min Kit	5	1	Surface	Rainfed/ Protective irrigation	0	0.60	Private Land
Chamanahalli	Rajappa	650	Manually	21	0.70	0.18	Fodder Min Kit	5	1	Surface	Rainfed/ Protective irrigation	0	0.70	Private Land
Chamanahalli	Amujama	651	Manually	21	0.60	0.15	Fodder Min Kit	5	1	Surface	Rainfed/ Protective irrigation	0	0.60	Private Land
Chamanahalli	Kenchappa	652	Manually	21	0.80	0.20	Fodder Min Kit	5	1	Surface	Rainfed/ Protective irrigation	0	0.80	Private Land
Chamanahalli	Sannaswamy	653	Manually	21	1.00	0.25	Fodder Min Kit	5	1	Surface	Rainfed/ Protective irrigation	0	1.00	Private Land
Chamanahalli	Javarajappa	654	Manually	21	0.40	0.10	Fodder Min Kit	5	1	Surface	Rainfed/ Protective irrigation	0	0.40	Private Land
Chamanahalli	Basappa	655	Manually	21	1.00	0.25	Fodder Min Kit	5	1	Surface	Rainfed/ Protective irrigation	0	1.00	Private Land
Chamanahalli	Nagamma	656	Manually	21	1.00	0.25	Fodder Min Kit	5	1	Surface	Rainfed/ Protective irrigation	0	1.00	Private Land
Chamanahalli	Santhakumari	657	Manually	21	0.41	0.10	Fodder Min Kit	5	1	Surface	Rainfed/ Protective irrigation	0	0.41	Private Land
Doddakereyuru	Siddaramu	658	Manually	91/1	1.00	0.25	Fodder Min Kit	5	1	Surface	Rainfed/ Protective irrigation	0	1.00	Private Land
Doddakereyuru	Shivaraju	659	Manually	91/2	1.10	0.28	Fodder Min Kit	5	1	Surface	Rainfed/ Protective irrigation	0	1.10	Private Land
Doddakereyuru	Kumar D	725	Manually	13*3	0.88	0.22	Fodder Min Kit	5	1	Surface	Rainfed/ Protective irrigation	0	0.88	Private Land
Doddakereyuru	Visnu	726	Manually	13*4	0.88	0.22	Fodder Min Kit	5	1	Surface	Rainfed/ Protective irrigation	0	0.88	Private Land
Doddakereyuru	Jayaramu	727	Manually	14	1.30	0.33	Fodder Min Kit	5	1	Surface	Rainfed/ Protective irrigation	0	1.30	Private Land

Doddakereyuru	Naveen kumar	728	Manually	18*2	0.40	0.10	Fodder Min Kit	5	1	Surface	Rainfed/ Protective irrigation	0	0.40	Private Land
Doddakereyuru	Chikkabadramma	729	Manually	19*1	1.60	0.40	Fodder Min Kit	5	1	Surface	Rainfed/ Protective irrigation	0	1.60	Private Land
Doddakereyuru	Basavaraju	730	Manually	19*2	0.40	0.10	Fodder Min Kit	5	1	Surface	Rainfed/ Protective irrigation	0	0.40	Private Land
Doddakereyuru	Prabavathi	731	Manually	19*3	0.40	0.10	Fodder Min Kit	5	1	Surface	Rainfed/ Protective irrigation	0	0.40	Private Land
Doddakereyuru	Naveen kumar	732	Manually	19*4	0.20	0.05	Fodder Min Kit	5	1	Surface	Rainfed/ Protective irrigation	0	0.20	Private Land
Doddakereyuru	Basavegowda	733	Manually	20*1	2.86	0.72	Fodder Min Kit	5	1	Surface	Rainfed/ Protective irrigation	0	2.86	Private Land
Doddakereyuru	Chandrashekara	734	Manually	20*2	1.40	0.35	Fodder Min Kit	5	1	Surface	Rainfed/ Protective irrigation	0	1.40	Private Land
Doddakereyuru	Basavegowda	735	Manually	20*3	1.40	0.35	Fodder Min Kit	5	1	Surface	Rainfed/ Protective irrigation	0	1.40	Private Land
Doddakereyuru	Nagaraju	736	Manually	106	1.00	0.25	Fodder Min Kit	5	1	Surface	Rainfed/ Protective irrigation	0	1.00	Private Land
Doddakereyuru	Shivanegowda	737	Manually	46/1	0.20	0.05	Fodder Min Kit	5	1	Surface	Rainfed/ Protective irrigation	0	0.20	Private Land
Doddakereyuru	Somegowda	738	Manually	46/2	0.89	0.22	Fodder Min Kit	5	1	Surface	Rainfed/ Protective irrigation	0	0.89	Private Land
Doddakereyuru	Mangalamma	739	Manually	44,45	0.91	0.23	Fodder Min Kit	5	1	Surface	Rainfed/ Protective irrigation	0	0.91	Private Land
Doddakereyuru	Ambika	740	Manually	47/2	0.80	0.20	Fodder Min Kit	5	1	Surface	Rainfed/ Protective irrigation	0	0.80	Private Land
Doddakereyuru	Vimalla	741	Manually	47/3	0.21	0.05	Fodder Min Kit	5	1	Surface	Rainfed/ Protective irrigation	0	0.21	Private Land
Doddakereyuru	Chikka nayaka	742	Manually	47/4	0.90	0.23	Fodder Min Kit	5	1	Surface	Rainfed/ Protective irrigation	0	0.90	Private Land
Doddakereyuru	Venkatesh gowda	743	Manually	73/1	0.41	0.10	Fodder Min Kit	5	1	Surface	Rainfed/ Protective irrigation	0	0.41	Private Land
Doddakereyuru	Dasegowda	744	Manually	73/2	0.65	0.16	Fodder Min Kit	5	1	Surface	Rainfed/ Protective irrigation	0	0.65	Private Land
Doddakereyuru	Thimmegowda	745	Manually	73/3	0.41	0.10	Fodder Min Kit	5	1	Surface	Rainfed/ Protective irrigation	0	0.41	Private Land
Doddakereyuru	Nagegowda	746	Manually	71	1.00	0.25	Fodder Min Kit	5	1	Surface	Rainfed/ Protective irrigation	0	1.00	Private Land
Doddakereyuru	Devamma	747	Manually	72/1	0.30	0.08	Fodder Min Kit	5	1	Surface	Rainfed/ Protective irrigation	0	0.30	Private Land
Doddakereyuru	Jayamma	748	Manually	72/2 72/3	0.60	0.15	Fodder Min Kit	5	1	Surface	Rainfed/ Protective irrigation	0	0.60	Private Land
Doddakereyuru	Thimmegowda	749	Manually	117	0.60	0.15	Fodder Min Kit	5	1	Surface	Rainfed/ Protective irrigation	0	0.60	Private Land
Chikkakeruru	Putta thayamma	763	Manually	102	0.92	0.23	Fodder Min Kit	5	1	Surface	Rainfed/ Protective irrigation	0	0.92	Private Land
Chikkakeruru	Manjula	764	Manually	104/1, 104/2	1.80	0.45	Fodder Min Kit	5	1	Surface	Rainfed/ Protective irrigation	0	1.80	Private Land
Chikkakeruru	Madamma	765	Manually	104/3	1.60	0.40	Fodder Min Kit	5	1	Surface	Rainfed/ Protective irrigation	0	1.60	Private Land
Chikkakeruru	Kunta Singarayya	766	Manually	104	0.40	0.10	Fodder Min Kit	5	1	Surface	Rainfed/ Protective irrigation	0	0.40	Private Land
Chikkakeruru	Gurumallappa	767	Manually	105/1	0.88	0.22	Fodder Min Kit	5	1	Surface	Rainfed/ Protective irrigation	0	0.88	Private Land
Chikkakeruru	Thayamma	768	Manually	105/3	0.80	0.20	Fodder Min Kit	5	1	Surface	Rainfed/ Protective irrigation	0	0.80	Private Land
Chikkakeruru	Ramesha	769	Manually	105/3	0.80	0.20	Fodder Min Kit	5	1	Surface	Rainfed/ Protective irrigation	0	0.80	Private Land
Chikkakeruru	Kunta Singarayya	770	Manually	105	1.20	0.30	Fodder Min Kit	5	1	Surface	Rainfed/ Protective irrigation	0	1.20	Private Land
Chikkakeruru	Shivalingu	771	Manually	106/1	0.88	0.22	Fodder Min Kit	5	1	Surface	Rainfed/ Protective irrigation	0	0.88	Private Land
Chikkakeruru	Thulashi	772	Manually	106/2	0.87	0.22	Fodder Min Kit	5	1	Surface	Rainfed/ Protective irrigation	0	0.87	Private Land
Chikkakeruru	Govinda nayaka	773	Manually	106/3	1.60	0.40	Fodder Min Kit	5	1	Surface	Rainfed/ Protective irrigation	0	1.60	Private Land
Chikkakeruru	Ramegowda	775	Manually	108/1	0.88	0.22	Fodder Min Kit	5	1	Surface	Rainfed/ Protective irrigation	0	0.88	Private Land
Chikkakeruru	Nagaraju	776	Manually	108/2	2.85	0.71	Fodder Min Kit	5	1	Surface	Rainfed/ Protective irrigation	0	2.85	Private Land

Chikkakeruru	Gowamma	777	Manually	108/2	1.00	0.25	Fodder Min Kit	5	1	Surface	Rainfed/ Protective irrigation	0	1.00	Private Land
Chikkakeruru	Premamma	778	Manually	108/2	1.00	0.25	Fodder Min Kit	5	1	Surface	Rainfed/ Protective irrigation	0	1.00	Private Land
Chikkakeruru	Siddaraju	779	Manually	108/2	1.00	0.25	Fodder Min Kit	5	1	Surface	Rainfed/ Protective irrigation	0	1.00	Private Land
Chikkakeruru	Pavithra	780	Manually	108/2	1.00	0.25	Fodder Min Kit	5	1	Surface	Rainfed/ Protective irrigation	0	1.00	Private Land
Chikkakeruru	Gorakanatha	781	Manually	108/3,108/4	0.80	0.20	Fodder Min Kit	5	1	Surface	Rainfed/ Protective irrigation	0	0.80	Private Land
Chikkakeruru	c K ravisha	782	Manually	109/1	0.80	0.20	Fodder Min Kit	5	1	Surface	Rainfed/ Protective irrigation	0	0.80	Private Land
Chikkakeruru	c k kumara	783	Manually	109/1	0.80	0.20	Fodder Min Kit	5	1	Surface	Rainfed/ Protective irrigation	0	0.80	Private Land
Chikkakeruru	Ravindra	784	Manually	109/2	1.20	0.30	Fodder Min Kit	5	1	Surface	Rainfed/ Protective irrigation	0	1.20	Private Land
Chikkakeruru	Saannamadamma	785	Manually	109/2	1.20	0.30	Fodder Min Kit	5	1	Surface	Rainfed/ Protective irrigation	0	1.20	Private Land
Chikkakeruru	Sivamma	786	Manually	109/3	1.20	0.30	Fodder Min Kit	5	1	Surface	Rainfed/ Protective irrigation	0	1.20	Private Land
Chikkakeruru	Basave gowda	787	Manually	109/4	1.20	0.30	Fodder Min Kit	5	1	Surface	Rainfed/ Protective irrigation	0	1.20	Private Land
Chikkakeruru	Kullamma	788	Manually	109/5	0.50	0.13	Fodder Min Kit	5	1	Surface	Rainfed/ Protective irrigation	0	0.50	Private Land
Chikkakeruru	Javamma	789	Manually	110/1	1.60	0.40	Fodder Min Kit	5	1	Surface	Rainfed/ Protective irrigation	0	1.60	Private Land
Chikkakeruru	Bagyamma	790	Manually	110/2	1.60	0.40	Fodder Min Kit	5	1	Surface	Rainfed/ Protective irrigation	0	1.60	Private Land
Chikkakeruru	Shivaramgowda	791	Manually	110/3	1.70	0.43	Fodder Min Kit	5	1	Surface	Rainfed/ Protective irrigation	0	1.70	Private Land
Chikkakeruru	Umakumari	792	Manually	111/1	1.56	0.39	Fodder Min Kit	5	1	Surface	Rainfed/ Protective irrigation	0	1.56	Private Land
Chikkakeruru	Rajamma	793	Manually	111/2	1.20	0.30	Fodder Min Kit	5	1	Surface	Rainfed/ Protective irrigation	0	1.20	Private Land
Chikkakeruru	Kempamma	857	Manually	90/1	0.48	0.12	Fodder Min Kit	5	1	Surface	Rainfed/ Protective irrigation	0	0.48	Private Land
Chikkakeruru	kendagamma	858	Manually	90/1	0.48	0.12	Fodder Min Kit	5	1	Surface	Rainfed/ Protective irrigation	0	0.48	Private Land
Chikkakeruru	Puttamma	859	Manually	90/1	0.48	0.12	Fodder Min Kit	5	1	Surface	Rainfed/ Protective irrigation	0	0.48	Private Land
Chikkakeruru	Muddappa	860	Manually	89/1	0.80	0.20	Fodder Min Kit	5	1	Surface	Rainfed/ Protective irrigation	0	0.80	Private Land
Chikkakeruru	Mahadevamma	861	Manually	89/2	1.20	0.30	Fodder Min Kit	5	1	Surface	Rainfed/ Protective irrigation	0	1.20	Private Land
Chikkakeruru	manjula	862	Manually	89/3	0.40	0.10	Fodder Min Kit	5	1	Surface	Rainfed/ Protective irrigation	0	0.40	Private Land
Chikkakeruru	Danaraj	863	Manually	85/1	0.15	0.04	Fodder Min Kit	5	1	Surface	Rainfed/ Protective irrigation	0	0.15	Private Land
Chikkakeruru	Rathamma	864	Manually	85/2	0.50	0.13	Fodder Min Kit	5	1	Surface	Rainfed/ Protective irrigation	0	0.50	Private Land
Chikkakeruru	Chaluvamma	865	Manually	85/3	0.09	0.02	Fodder Min Kit	5	1	Surface	Rainfed/ Protective irrigation	0	0.09	Private Land
Chikkakeruru	Ramegowda	866	Manually	85/3	0.09	0.02	Fodder Min Kit	5	1	Surface	Rainfed/ Protective irrigation	0	0.09	Private Land
Chikkakeruru	Rathamma	867	Manually	85/3	0.09	0.02	Fodder Min Kit	5	1	Surface	Rainfed/ Protective irrigation	0	0.09	Private Land
Chikkakeruru	Jayalaxmi	868	Manually	85/3	0.09	0.02	Fodder Min Kit	5	1	Surface	Rainfed/ Protective irrigation	0	0.09	Private Land
Chikkakeruru	Kenda gannegowda	869	Manually	85/3	0.09	0.02	Fodder Min Kit	5	1	Surface	Rainfed/ Protective irrigation	0	0.09	Private Land
Chikkakeruru	Kendegowda	870	Manually	85/3	0.09	0.02	Fodder Min Kit	5	1	Surface	Rainfed/ Protective irrigation	0	0.09	Private Land
Chikkakeruru	vijayalaxmi	871	Manually	85/4	0.10	0.03	Fodder Min Kit	5	1	Surface	Rainfed/ Protective irrigation	0	0.10	Private Land
Chikkakeruru	Devegowda	872	Manually	85/4	0.10	0.03	Fodder Min Kit	5	1	Surface	Rainfed/ Protective irrigation	0	0.10	Private Land
Chikkakeruru	Puttamani	873	Manually	85/5	0.06	0.02	Fodder Min Kit	5	1	Surface	Rainfed/ Protective irrigation	0	0.06	Private Land
Chikkakeruru	Thamus	874	Manually	85/7	0.10	0.03	Fodder Min Kit	5	1	Surface	Rainfed/ Protective irrigation	0	0.10	Private Land

Chikkakeruru	Thimmegowda	875	Manually	85/9	0.09	0.02	Fodder Min Kit	5	1	Surface	Rainfed/ Protective irrigation	0	0.09	Private Land
Chikkakeruru	Lokesh	876	Manually	84/1	0.54	0.14	Fodder Min Kit	5	1	Surface	Rainfed/ Protective irrigation	0	0.54	Private Land
Chikkakeruru	Prakash	877	Manually	84/1	0.54	0.14	Fodder Min Kit	5	1	Surface	Rainfed/ Protective irrigation	0	0.54	Private Land
Chikkakeruru	Nagarajappa	878	Manually	84/2	0.10	0.03	Fodder Min Kit	5	1	Surface	Rainfed/ Protective irrigation	0	0.10	Private Land
Chikkakeruru	vijayalaxmi	879	Manually	84/3	1.00	0.25	Fodder Min Kit	5	1	Surface	Rainfed/ Protective irrigation	0	1.00	Private Land
Chikkakeruru	Vijaendra	881	Manually	115/1	0.80	0.20	Fodder Min Kit	5	1	Surface	Rainfed/ Protective irrigation	0	0.80	Private Land
Chikkakeruru	Nagendra	882	Manually	115/2	0.48	0.12	Fodder Min Kit	5	1	Surface	Rainfed/ Protective irrigation	0	0.48	Private Land
Chikkakeruru	Srinivasa	883	Manually	115/3	0.94	0.24	Fodder Min Kit	5	1	Surface	Rainfed/ Protective irrigation	0	0.94	Private Land
Chikkakeruru	Mahesha	884	Manually	115/4	0.80	0.20	Fodder Min Kit	5	1	Surface	Rainfed/ Protective irrigation	0	0.80	Private Land
Chikkakeruru	Manju	885	Manually	115/5	0.48	0.12	Fodder Min Kit	5	1	Surface	Rainfed/ Protective irrigation	0	0.48	Private Land
Chikkakeruru	Shilparsree	886	Manually	9*1	1.60	0.40	Fodder Min Kit	5	1	Surface	Rainfed/ Protective irrigation	0	1.60	Private Land
Chikkakeruru	Geetha	887	Manually	9*2	1.80	0.45	Fodder Min Kit	5	1	Surface	Rainfed/ Protective irrigation	0	1.80	Private Land
Chikkakeruru	Sharath	888	Manually	8	3.33	0.83	Fodder Min Kit	5	1	Surface	Rainfed/ Protective irrigation	0	3.33	Private Land
Chikkakeruru	shruthi	889	Manually	8	3.33	0.83	Fodder Min Kit	5	1	Surface	Rainfed/ Protective irrigation	0	3.33	Private Land
Chikkakeruru	Chandregowda	890	Manually	114	1.20	0.30	Fodder Min Kit	5	1	Surface	Rainfed/ Protective irrigation	0	1.20	Private Land
Chikkakeruru	Nagendra	891	Manually	114	1.20	0.30	Fodder Min Kit	5	1	Surface	Rainfed/ Protective irrigation	0	1.20	Private Land
Chikkakeruru	Lokesh	892	Manually	114	1.20	0.30	Fodder Min Kit	5	1	Surface	Rainfed/ Protective irrigation	0	1.20	Private Land
Chikkakeruru	verabadregowda	894	Manually	113/14	0.40	0.10	Fodder Min Kit	5	1	Surface	Rainfed/ Protective irrigation	0	0.40	Private Land
Chikkakeruru	Kemparammayya	895	Manually	86/1	0.92	0.23	Fodder Min Kit	5	1	Surface	Rainfed/ Protective irrigation	0	0.92	Private Land
Chikkakeruru	Laxamma	896	Manually	86/1	0.92	0.23	Fodder Min Kit	5	1	Surface	Rainfed/ Protective irrigation	0	0.92	Private Land
Chikkakeruru	Chaluvamma	897	Manually	86/2,86/4	2.14	0.54	Fodder Min Kit	5	1	Surface	Rainfed/ Protective irrigation	0	2.14	Private Land
Chikkakeruru	Basavarajegowda	898	Manually	86/2, ,86/4	2.14	0.54	Fodder Min Kit	5	1	Surface	Rainfed/ Protective irrigation	0	2.14	Private Land
Chikkakeruru	Lokesh	899	Manually	86/3 ,	0.60	0.15	Fodder Min Kit	5	1	Surface	Rainfed/ Protective irrigation	0	0.60	Private Land
Chikkakeruru	Annapuramma	900	Manually	86/5	1.40	0.35	Fodder Min Kit	5	1	Surface	Rainfed/ Protective irrigation	0	1.40	Private Land
Chikkakeruru	Vasudeva	901	Manually	65/6	0.48	0.12	Fodder Min Kit	5	1	Surface	Rainfed/ Protective irrigation	0	0.48	Private Land
Chikkakeruru	Common Land	902	Manually	74/1	1.00	0.25	Fodder Min Kit	5	1	Surface	Rainfed/ Protective irrigation	0	1.00	Private Land
Chikkakeruru	Somanna	903	Manually	74/2	0.11	0.03	Fodder Min Kit	5	1	Surface	Rainfed/ Protective irrigation	0	0.11	Private Land
Chikkakeruru	Manjula	904	Manually	74/2	0.11	0.03	Fodder Min Kit	5	1	Surface	Rainfed/ Protective irrigation	0	0.11	Private Land
Chikkakeruru	Kumara	905	Manually	74/2	0.11	0.03	Fodder Min Kit	5	1	Surface	Rainfed/ Protective irrigation	0	0.11	Private Land
Chikkakeruru	Harish k	906	Manually	74/3*4*5	2.88	0.72	Fodder Min Kit	5	1	Surface	Rainfed/ Protective irrigation	0	2.88	Private Land
Chikkakeruru	Prakash	907	Manually	74/6	0.40	0.10	Fodder Min Kit	5	1	Surface	Rainfed/ Protective irrigation	0	0.40	Private Land
Chikkakeruru	Harish k	908	Manually	73	1.40	0.35	Fodder Min Kit	5	1	Surface	Rainfed/ Protective irrigation	0	1.40	Private Land
Chikkakeruru	BASARAJAPPA	909	Manually	73	0.80	0.20	Fodder Min Kit	5	1	Surface	Rainfed/ Protective irrigation	0	0.80	Private Land
Chikkakeruru	Javanappa	910	Manually	73	0.80	0.20	Fodder Min Kit	5	1	Surface	Rainfed/ Protective irrigation	0	0.80	Private Land
Chikkakeruru	shivanna	911	Manually	69/1	1.40	0.35	Fodder Min Kit	5	1	Surface	Rainfed/ Protective irrigation	0	1.40	Private Land



Chikkakeruru	Rathnamma	912	Manually	69/2	1.20	0.30	Fodder Min Kit	5	1	Surface	Rainfed/ Protective irrigation	0	1.20	Private Land
Chikkakeruru	Mahadevaswmy	913	Manually	69/2	1.20	0.30	Fodder Min Kit	5	1	Surface	Rainfed/ Protective irrigation	0	1.20	Private Land
Chikkakeruru	ravi	914	Manually	69/2	1.20	0.30	Fodder Min Kit	5	1	Surface	Rainfed/ Protective irrigation	0	1.20	Private Land
Chikkakeruru	Prakash	915	Manually	69/2	1.20	0.30	Fodder Min Kit	5	1	Surface	Rainfed/ Protective irrigation	0	1.20	Private Land
Chikkakeruru	Puttaswamachar	916	Manually	70/1	1.22	0.31	Fodder Min Kit	5	1	Surface	Rainfed/ Protective irrigation	0	1.22	Private Land
Chikkakeruru	Somegowda	917	Manually	70/1	1.22	0.31	Fodder Min Kit	5	1	Surface	Rainfed/ Protective irrigation	0	1.22	Private Land
Chikkakeruru	Bagya	918	Manually	70/2	1.60	0.40	Fodder Min Kit	5	1	Surface	Rainfed/ Protective irrigation	0	1.60	Private Land
Chikkakeruru	Shivarajppa	919	Manually	70/3	0.94	0.24	Fodder Min Kit	5	1	Surface	Rainfed/ Protective irrigation	0	0.94	Private Land
Chikkakeruru	Thammegowda	920	Manually	68/1	1.60	0.40	Fodder Min Kit	5	1	Surface	Rainfed/ Protective irrigation	0	1.60	Private Land
Chikkakeruru	puttamma	921	Manually	68/1	1.60	0.40	Fodder Min Kit	5	1	Surface	Rainfed/ Protective irrigation	0	1.60	Private Land
Chikkakeruru	sakamma	922	Manually	68/2	1.14	0.29	Fodder Min Kit	5	1	Surface	Rainfed/ Protective irrigation	0	1.14	Private Land
Chikkakeruru	Chikkarangayya	923	Manually	68/2	1.14	0.29	Fodder Min Kit	5	1	Surface	Rainfed/ Protective irrigation	0	1.14	Private Land
Chikkakeruru	Chaluvayya	924	Manually	68/1	0.80	0.20	Fodder Min Kit	5	1	Surface	Rainfed/ Protective irrigation	0	0.80	Private Land
Chikkakeruru	Srinivasa	992	Manually	43/6	1.16	0.29	Fodder Min Kit	5	1	Surface	Rainfed/ Protective irrigation	0	1.16	Private Land
Chikkakeruru	venkatesha	993	Manually	43/6	1.16	0.29	Fodder Min Kit	5	1	Surface	Rainfed/ Protective irrigation	0	1.16	Private Land
Chikkakeruru	venkatesgowda	994	Manually	43/7	0.40	0.10	Fodder Min Kit	5	1	Surface	Rainfed/ Protective irrigation	0	0.40	Private Land
Chikkakeruru	shivappa	995	Manually	4*1	1.65	0.41	Fodder Min Kit	5	1	Surface	Rainfed/ Protective irrigation	0	1.65	Private Land
Chikkakeruru	Padma	996	Manually	4*2	0.80	0.20	Fodder Min Kit	5	1	Surface	Rainfed/ Protective irrigation	0	0.80	Private Land
Chikkakeruru	Devamma	997	Manually	42/2	0.20	0.05	Fodder Min Kit	5	1	Surface	Rainfed/ Protective irrigation	0	0.20	Private Land
Chikkakeruru	Raju b k	1000	Manually	5	0.80	0.20	Fodder Min Kit	5	1	Surface	Rainfed/ Protective irrigation	0	0.80	Private Land
Chikkakeruru	Chinnamma	1001	Manually	6**, 7**	3.10	0.78	Fodder Min Kit	5	1	Surface	Rainfed/ Protective irrigation	0	3.10	Private Land
Chikkakeruru	Devegowda	1002	Manually	10 , 11/1	1.00	0.25	Fodder Min Kit	5	1	Surface	Rainfed/ Protective irrigation	0	1.00	Private Land
Chikkakeruru	Rathnamma	1003	Manually	11*2	0.98	0.25	Fodder Min Kit	5	1	Surface	Rainfed/ Protective irrigation	0	0.98	Private Land
Chikkakeruru	Marigowda	1004	Manually	11*3	0.98	0.25	Fodder Min Kit	5	1	Surface	Rainfed/ Protective irrigation	0	0.98	Private Land
Chikkakeruru	Puttamma	1005	Manually	12*1	0.87	0.22	Fodder Min Kit	5	1	Surface	Rainfed/ Protective irrigation	0	0.87	Private Land
Chikkakeruru	Mahesha	1006	Manually	12*2	0.70	0.18	Fodder Min Kit	5	1	Surface	Rainfed/ Protective irrigation	0	0.70	Private Land
Chikkakeruru	Dasegowda	1007	Manually	12*3	0.50	0.13	Fodder Min Kit	5	1	Surface	Rainfed/ Protective irrigation	0	0.50	Private Land
Chikkakeruru	Shivaraju	1008	Manually	13**, 14**	2.20	0.55	Fodder Min Kit	5	1	Surface	Rainfed/ Protective irrigation	0	2.20	Private Land
Chikkakeruru	somashekhara	1009	Manually	14**, 15/1	1.68	0.42	Fodder Min Kit	5	1	Surface	Rainfed/ Protective irrigation	0	1.68	Private Land
Chikkakeruru	Srinivasa	1010	Manually	15*2	0.48	0.12	Fodder Min Kit	5	1	Surface	Rainfed/ Protective irrigation	0	0.48	Private Land
Chikkakeruru	chandrapppa	1011	Manually	16*1	0.60	0.15	Fodder Min Kit	5	1	Surface	Rainfed/ Protective irrigation	0	0.60	Private Land
Chikkakeruru	sankara	1012	Manually	16*3	0.48	0.12	Fodder Min Kit	5	1	Surface	Rainfed/ Protective irrigation	0	0.48	Private Land
Chikkakeruru	Saraswathi	1014	Manually	33/3	1.60	0.40	Fodder Min Kit	5	1	Surface	Rainfed/ Protective irrigation	0	1.60	Private Land
Chikkakeruru	Chandregowda	1015	Manually	34/1	0.80	0.20	Fodder Min Kit	5	1	Surface	Rainfed/ Protective irrigation	0	0.80	Private Land
Chikkakeruru	Prema	1016	Manually	34/2	0.96	0.24	Fodder Min Kit	5	1	Surface	Rainfed/ Protective irrigation	0	0.96	Private Land

Chikkakeruru	Prasannakumar	1017	Manually	35**, 37**	4.12	1.03	Fodder Min Kit	5	1	Surface	Rainfed/ Protective irrigation	0	4.12	Private Land
Chikkakeruru	umesha	1018	Manually	24/1 ,24/2, 25/2	4.10	1.03	Fodder Min Kit	5	1	Surface	Rainfed/ Protective irrigation	0	4.10	Private Land
Chikkakeruru	Puttamma	1019	Manually	22*1	0.54	0.14	Fodder Min Kit	5	1	Surface	Rainfed/ Protective irrigation	0	0.54	Private Land
Chikkakeruru	Venkatesh	1020	Manually	22*2	0.54	0.14	Fodder Min Kit	5	1	Surface	Rainfed/ Protective irrigation	0	0.54	Private Land
Chikkakeruru	Basavegowda	1021	Manually	32	4.87	1.22	Fodder Min Kit	5	1	Surface	Rainfed/ Protective irrigation	0	4.87	Private Land
Chikkakeruru	Comman land	1022	Manually	31	0.20	0.05	Fodder Min Kit	5	1	Surface	Rainfed/ Protective irrigation	0	0.20	Private Land
Chikkakeruru	Nagaraju	1023	Manually	31	0.80	0.20	Fodder Min Kit	5	1	Surface	Rainfed/ Protective irrigation	0	0.80	Private Land
Chikkakeruru	Srinivasa	1024	Manually	31	0.40	0.10	Fodder Min Kit	5	1	Surface	Rainfed/ Protective irrigation	0	0.40	Private Land
Chikkakeruru	Lokesh	1025	Manually	6*1 , 31**,26/	2.92	0.73	Fodder Min Kit	5	1	Surface	Rainfed/ Protective irrigation	0	2.92	Private Land
Chikkakeruru	kullegowda	1026	Manually	25*1	0.90	0.23	Fodder Min Kit	5	1	Surface	Rainfed/ Protective irrigation	0	0.90	Private Land
Chikkakeruru	siddegowda	1027	Manually	25*1	0.90	0.23	Fodder Min Kit	5	1	Surface	Rainfed/ Protective irrigation	0	0.90	Private Land
Chikkakeruru	Srinivasa	1028	Manually	26*2	0.50	0.13	Fodder Min Kit	5	1	Surface	Rainfed/ Protective irrigation	0	0.50	Private Land
Chikkakeruru	Gul naz beg	1029	Manually	26*3	1.70	0.43	Fodder Min Kit	5	1	Surface	Rainfed/ Protective irrigation	0	1.70	Private Land
Chikkakeruru	Siraz beg	1030	Manually	26*3	1.70	0.43	Fodder Min Kit	5	1	Surface	Rainfed/ Protective irrigation	0	1.70	Private Land
Chikkakeruru	Mahesha	1031	Manually	19*1	2.00	0.50	Fodder Min Kit	5	1	Surface	Rainfed/ Protective irrigation	0	2.00	Private Land
Chikkakeruru	Thimmegowda	1032	Manually	19*2	2.00	0.50	Fodder Min Kit	5	1	Surface	Rainfed/ Protective irrigation	0	2.00	Private Land
Chikkakeruru	Basamma	1033	Manually	19*3	2.05	0.51	Fodder Min Kit	5	1	Surface	Rainfed/ Protective irrigation	0	2.05	Private Land
Chikkakeruru	Jothi	1034	Manually	18*1	1.72	0.43	Fodder Min Kit	5	1	Surface	Rainfed/ Protective irrigation	0	1.72	Private Land
Chikkakeruru	Jothi	1035	Manually	18*2	2.00	0.50	Fodder Min Kit	5	1	Surface	Rainfed/ Protective irrigation	0	2.00	Private Land
Chikkakeruru	Nagaraju	1036	Manually	18*3	1.00	0.25	Fodder Min Kit	5	1	Surface	Rainfed/ Protective irrigation	0	1.00	Private Land
Chikkakeruru	Rajegowda	1037	Manually	18*4	1.00	0.25	Fodder Min Kit	5	1	Surface	Rainfed/ Protective irrigation	0	1.00	Private Land
Chikkakeruru	Putta gowamma	1038	Manually	18*5	0.80	0.20	Fodder Min Kit	5	1	Surface	Rainfed/ Protective irrigation	0	0.80	Private Land
Chikkakeruru	venkatesha	1039	Manually	30*1	1.20	0.30	Fodder Min Kit	5	1	Surface	Rainfed/ Protective irrigation	0	1.20	Private Land
Chikkakeruru	chaluvaraju	1040	Manually	30*2	1.20	0.30	Fodder Min Kit	5	1	Surface	Rainfed/ Protective irrigation	0	1.20	Private Land
Chikkakeruru	Rathnamma	1041	Manually	30*3	0.06	0.02	Fodder Min Kit	5	1	Surface	Rainfed/ Protective irrigation	0	0.06	Private Land
Chikkakeruru	Dr. RAJASING	1042	Manually	30*4	0.80	0.20	Fodder Min Kit	5	1	Surface	Rainfed/ Protective irrigation	0	0.80	Private Land
Chikkakeruru	Sayad Akram	1043	Manually	27	2.06	0.52	Fodder Min Kit	5	1	Surface	Rainfed/ Protective irrigation	0	2.06	Private Land
Chikkakeruru	Somanna	1044	Manually	29*1 28**	2.50	0.63	Fodder Min Kit	5	1	Surface	Rainfed/ Protective irrigation	0	2.50	Private Land
Chikkakeruru	Shivalingaswamy	1045	Manually	29*2	2.20	0.55	Fodder Min Kit	5	1	Surface	Rainfed/ Protective irrigation	0	2.20	Private Land
Chikkakeruru	Sayad umar	1046	Manually	28*1	1.20	0.30	Fodder Min Kit	5	1	Surface	Rainfed/ Protective irrigation	0	1.20	Private Land
Chikkakeruru	Sariyath jahan	1047	Manually	28*2	1.20	0.30	Fodder Min Kit	5	1	Surface	Rainfed/ Protective irrigation	0	1.20	Private Land
Chikkakeruru	Ramesha	1048	Manually	72/1	0.80	0.20	Fodder Min Kit	5	1	Surface	Rainfed/ Protective irrigation	0	0.80	Private Land
Chikkakeruru	Puttamma	1049	Manually	72/1	0.80	0.20	Fodder Min Kit	5	1	Surface	Rainfed/ Protective irrigation	0	0.80	Private Land
Chikkakeruru	Pankaja	1050	Manually	72/2	0.82	0.21	Fodder Min Kit	5	1	Surface	Rainfed/ Protective irrigation	0	0.82	Private Land
Chikkakeruru	Devayya	1051	Manually	72/2	0.80	0.20	Fodder Min Kit	5	1	Surface	Rainfed/ Protective irrigation	0	0.80	Private Land

Chikkakeruru	Ningayya	1052	Manually	72/4	1.60	0.40	Fodder Min Kit	5	1	Surface	Rainfed/ Protective irrigation	0	1.60	Private Land
Chikkakeruru	Meenakshi	1053	Manually	72/5	1.60	0.40	Fodder Min Kit	5	1	Surface	Rainfed/ Protective irrigation	0	1.60	Private Land
Chikkakeruru	Karunakara	1054	Manually	72/5	1.60	0.40	Fodder Min Kit	5	1	Surface	Rainfed/ Protective irrigation	0	1.60	Private Land
Chikkakeruru	Basavayya	1055	Manually	72/6	1.60	0.40	Fodder Min Kit	5	1	Surface	Rainfed/ Protective irrigation	0	1.60	Private Land
Chikkakeruru	Basamma	1056	Manually	72/6	0.80	0.20	Fodder Min Kit	5	1	Surface	Rainfed/ Protective irrigation	0	0.80	Private Land
Chikkakeruru	Gowamma	1057	Manually	72/7	1.60	0.40	Fodder Min Kit	5	1	Surface	Rainfed/ Protective irrigation	0	1.60	Private Land
Chikkakeruru	Ningegowda	1058	Manually	72/7	1.60	0.40	Fodder Min Kit	5	1	Surface	Rainfed/ Protective irrigation	0	1.60	Private Land
Chikkakeruru	Sambamma	1059	Manually	72/8	1.21	0.30	Fodder Min Kit	5	1	Surface	Rainfed/ Protective irrigation	0	1.21	Private Land
Chikkakeruru	Nagibai	1060	Manually	72/9	0.80	0.20	Fodder Min Kit	5	1	Surface	Rainfed/ Protective irrigation	0	0.80	Private Land
Chikkakeruru	Mahadevamma	1061	Manually	72/10	0.80	0.20	Fodder Min Kit	5	1	Surface	Rainfed/ Protective irrigation	0	0.80	Private Land
Chikkakeruru	jogi siddayya	1062	Manually	72/11	1.60	0.40	Fodder Min Kit	5	1	Surface	Rainfed/ Protective irrigation	0	1.60	Private Land
Chikkakeruru	Devayya	1063	Manually	76/12	0.80	0.20	Fodder Min Kit	5	1	Surface	Rainfed/ Protective irrigation	0	0.80	Private Land
Chikkakeruru	Chikka dasayya	1064	Manually	76/13	0.80	0.20	Fodder Min Kit	5	1	Surface	Rainfed/ Protective irrigation	0	0.80	Private Land
Chikkakeruru	Siddayya	1065	Manually	72/14	0.80	0.20	Fodder Min Kit	5	1	Surface	Rainfed/ Protective irrigation	0	0.80	Private Land
Chikkakeruru	Apaji	1066	Manually	72/15	0.80	0.20	Fodder Min Kit	5	1	Surface	Rainfed/ Protective irrigation	0	0.80	Private Land
Chikkakeruru	Laxamma	1067	Manually	72/16	0.72	0.18	Fodder Min Kit	5	1	Surface	Rainfed/ Protective irrigation	0	0.72	Private Land
Chikkakeruru	Basavayya	1068	Manually	72/17	0.80	0.20	Fodder Min Kit	5	1	Surface	Rainfed/ Protective irrigation	0	0.80	Private Land
Chikkakeruru	Sannayya	1069	Manually	72/18	0.80	0.20	Fodder Min Kit	5	1	Surface	Rainfed/ Protective irrigation	0	0.80	Private Land
Chikkakeruru	Ravi	1070	Manually	72/19	0.80	0.20	Fodder Min Kit	5	1	Surface	Rainfed/ Protective irrigation	0	0.80	Private Land
Chikkakeruru	Basavayya	1071	Manually	72/20	0.80	0.20	Fodder Min Kit	5	1	Surface	Rainfed/ Protective irrigation	0	0.80	Private Land
Chikkakeruru	Kempamma	1072	Manually	72/21	0.80	0.20	Fodder Min Kit	5	1	Surface	Rainfed/ Protective irrigation	0	0.80	Private Land
Chikkakeruru	Shivamma	1073	Manually	72/22	0.80	0.20	Fodder Min Kit	5	1	Surface	Rainfed/ Protective irrigation	0	0.80	Private Land
Chikkakeruru	Ramayya	1074	Manually	72/23	0.80	0.20	Fodder Min Kit	5	1	Surface	Rainfed/ Protective irrigation	0	0.80	Private Land
Chikkakeruru	Rajanayaka	1075	Manually	72/24	0.80	0.20	Fodder Min Kit	5	1	Surface	Rainfed/ Protective irrigation	0	0.80	Private Land
Chikkakeruru	Bommegowda	1076	Manually	72/25	0.80	0.20	Fodder Min Kit	5	1	Surface	Rainfed/ Protective irrigation	0	0.80	Private Land
Chikkakeruru	Manjamma	1077	Manually	72/26	0.90	0.23	Fodder Min Kit	5	1	Surface	Rainfed/ Protective irrigation	0	0.90	Private Land
Chikkakeruru	Chikka venkategowda	1078	Manually	72/27	0.80	0.20	Fodder Min Kit	5	1	Surface	Rainfed/ Protective irrigation	0	0.80	Private Land
Chikkakeruru	venkatesha	1079	Manually	72/28	0.80	0.20	Fodder Min Kit	5	1	Surface	Rainfed/ Protective irrigation	0	0.80	Private Land
Chikkakeruru	Manjunatha	1080	Manually	72/29	0.80	0.20	Fodder Min Kit	5	1	Surface	Rainfed/ Protective irrigation	0	0.80	Private Land
Chikkakeruru	Kendaganne gowda	1081	Manually	72/30	0.80	0.20	Fodder Min Kit	5	1	Surface	Rainfed/ Protective irrigation	0	0.80	Private Land
Chikkakeruru	Apajappa	1082	Manually	72/31	0.80	0.20	Fodder Min Kit	5	1	Surface	Rainfed/ Protective irrigation	0	0.80	Private Land
Chikkakeruru	Eramma	1083	Manually	72/32	0.80	0.20	Fodder Min Kit	5	1	Surface	Rainfed/ Protective irrigation	0	0.80	Private Land
Chikkakeruru	Mahadevamma	1084	Manually	72/33	0.80	0.20	Fodder Min Kit	5	1	Surface	Rainfed/ Protective irrigation	0	0.80	Private Land
Chikkakeruru	Obalayya	1085	Manually	72/34	0.80	0.20	Fodder Min Kit	5	1	Surface	Rainfed/ Protective irrigation	0	0.80	Private Land
Chikkakeruru	Eramma	1086	Manually	72/35	0.80	0.20	Fodder Min Kit	5	1	Surface	Rainfed/ Protective irrigation	0	0.80	Private Land

Chikkakeruru	Marayya	1087	Manually	72/36	0.80	0.20	Fodder Min Kit	5	1	Surface	Rainfed/ Protective irrigation	0	0.80	Private Land
Chikkakeruru	Chinnamma	1088	Manually	72/37	0.80	0.20	Fodder Min Kit	5	1	Surface	Rainfed/ Protective irrigation	0	0.80	Private Land
Chikkakeruru	Abishek	1089	Manually	72/38	0.80	0.20	Fodder Min Kit	5	1	Surface	Rainfed/ Protective irrigation	0	0.80	Private Land
Chikkakeruru	Nagegowda	1090	Manually	72/39	0.80	0.20	Fodder Min Kit	5	1	Surface	Rainfed/ Protective irrigation	0	0.80	Private Land
Chikkakeruru	Javarajegowda	1091	Manually	72/40	0.80	0.20	Fodder Min Kit	5	1	Surface	Rainfed/ Protective irrigation	0	0.80	Private Land
Chikkakeruru	Ningamma	1092	Manually	72/41	0.80	0.20	Fodder Min Kit	5	1	Surface	Rainfed/ Protective irrigation	0	0.80	Private Land
Chikkakeruru	Sannathayamma	1093	Manually	72/42	0.80	0.20	Fodder Min Kit	5	1	Surface	Rainfed/ Protective irrigation	0	0.80	Private Land
Chikkakeruru	Shivamma	1094	Manually	72/43	0.80	0.20	Fodder Min Kit	5	1	Surface	Rainfed/ Protective irrigation	0	0.80	Private Land
Chikkakeruru	Chamayya	1095	Manually	72/44	0.80	0.20	Fodder Min Kit	5	1	Surface	Rainfed/ Protective irrigation	0	0.80	Private Land
Chikkakeruru	Somanna	1096	Manually	72/45	0.80	0.20	Fodder Min Kit	5	1	Surface	Rainfed/ Protective irrigation	0	0.80	Private Land
Chikkakeruru	Siddayya	1097	Manually	72/46	0.80	0.20	Fodder Min Kit	5	1	Surface	Rainfed/ Protective irrigation	0	0.80	Private Land
Chikkakeruru	Ningayya	1098	Manually	72/47	0.80	0.20	Fodder Min Kit	5	1	Surface	Rainfed/ Protective irrigation	0	0.80	Private Land
Chikkakeruru	Hanumayya	1099	Manually	72/48	0.80	0.20	Fodder Min Kit	5	1	Surface	Rainfed/ Protective irrigation	0	0.80	Private Land
Chikkakeruru	Thimmayya	1100	Manually	72/49	0.80	0.20	Fodder Min Kit	5	1	Surface	Rainfed/ Protective irrigation	0	0.80	Private Land
Chikkakeruru	Muddayya	1101	Manually	72/50	0.80	0.20	Fodder Min Kit	5	1	Surface	Rainfed/ Protective irrigation	0	0.80	Private Land
Chikkakeruru	Sannathamma	1102	Manually	72/51	0.80	0.20	Fodder Min Kit	5	1	Surface	Rainfed/ Protective irrigation	0	0.80	Private Land
Chikkakeruru	Nagaraju	1103	Manually	72/52	0.80	0.20	Fodder Min Kit	5	1	Surface	Rainfed/ Protective irrigation	0	0.80	Private Land
Chikkakeruru	Chandramma	1104	Manually	72/53	0.80	0.20	Fodder Min Kit	5	1	Surface	Rainfed/ Protective irrigation	0	0.80	Private Land
Chikkakeruru	Krishnegowda R	1105	Manually	72/56	0.80	0.20	Fodder Min Kit	5	1	Surface	Rainfed/ Protective irrigation	0	0.80	Private Land
Chikkakeruru	A.manjunatha	1106	Manually	72/60	0.80	0.20	Fodder Min Kit	5	1	Surface	Rainfed/ Protective irrigation	0	0.80	Private Land
Chikkakeruru	Veerabadrappa	1107	Manually	72/61	0.80	0.20	Fodder Min Kit	5	1	Surface	Rainfed/ Protective irrigation	0	0.80	Private Land
Chikkakeruru	Bellamma	1108	Manually	72/64	0.80	0.20	Fodder Min Kit	5	1	Surface	Rainfed/ Protective irrigation	0	0.80	Private Land
Chikkakeruru	Chikkamanamma	1109	Manually	72/69	0.80	0.20	Fodder Min Kit	5	1	Surface	Rainfed/ Protective irrigation	0	0.80	Private Land
Chikkakeruru	Manjula	1110	Manually	72/76	0.80	0.20	Fodder Min Kit	5	1	Surface	Rainfed/ Protective irrigation	0	0.80	Private Land
Chikkakeruru	Muddappa	1111	Manually	72/77	0.80	0.20	Fodder Min Kit	5	1	Surface	Rainfed/ Protective irrigation	0	0.80	Private Land
Chikkakeruru	Kendagannachari	1112	Manually	72/82	0.80	0.20	Fodder Min Kit	5	1	Surface	Rainfed/ Protective irrigation	0	0.80	Private Land
Chikkakeruru	Bettappa	1113	Manually	72/83	0.80	0.20	Fodder Min Kit	5	1	Surface	Rainfed/ Protective irrigation	0	0.80	Private Land
Chikkakeruru	Nagegowda	1114	Manually	72/84	0.80	0.20	Fodder Min Kit	5	1	Surface	Rainfed/ Protective irrigation	0	0.80	Private Land
Chikkakeruru	Somesha gowda	1115	Manually	72/85	0.80	0.20	Fodder Min Kit	5	1	Surface	Rainfed/ Protective irrigation	0	0.80	Private Land
Chikkakeruru	Deviramma	1116	Manually	72/90	0.80	0.20	Fodder Min Kit	5	1	Surface	Rainfed/ Protective irrigation	0	0.80	Private Land
Chikkakeruru	Indramma	1117	Manually	72/91	0.80	0.20	Fodder Min Kit	5	1	Surface	Rainfed/ Protective irrigation	0	0.80	Private Land
Chikkakeruru	Sundramma	1118	Manually	72/97	0.80	0.20	Fodder Min Kit	5	1	Surface	Rainfed/ Protective irrigation	0	0.80	Private Land
Chikkakeruru	Govindashetty	1119	Manually	72/99	0.80	0.20	Fodder Min Kit	5	1	Surface	Rainfed/ Protective irrigation	0	0.80	Private Land
Chikkakeruru	Renuka	1120	Manually	72/100	0.80	0.20	Fodder Min Kit	5	1	Surface	Rainfed/ Protective irrigation	0	0.80	Private Land
Chikkakeruru	Laxamma	1121	Manually	72/101	0.80	0.20	Fodder Min Kit	5	1	Surface	Rainfed/ Protective irrigation	0	0.80	Private Land

Chikkakeruru	somayya	1122	Manually	72/102	0.80	0.20	Fodder Min Kit	5	1	Surface	Rainfed/ Protective irrigation	0	0.80	Private Land
Chikkakeruru	Shivannegowda	1123	Manually	72/103	0.80	0.20	Fodder Min Kit	5	1	Surface	Rainfed/ Protective irrigation	0	0.80	Private Land
Chikkakeruru	kalegowda	1124	Manually	72/106	0.80	0.20	Fodder Min Kit	5	1	Surface	Rainfed/ Protective irrigation	0	0.80	Private Land
Chikkakeruru	karnakara	1125	Manually	72/108	0.80	0.20	Fodder Min Kit	5	1	Surface	Rainfed/ Protective irrigation	0	0.80	Private Land
Chikkakeruru	Deviramma	1126	Manually	72/113	0.80	0.20	Fodder Min Kit	5	1	Surface	Rainfed/ Protective irrigation	0	0.80	Private Land
Chikkakeruru	Sundramma	1127	Manually	72/113	0.80	0.20	Fodder Min Kit	5	1	Surface	Rainfed/ Protective irrigation	0	0.80	Private Land
Chikkakeruru	Sarojamma	1128	Manually	72/113	0.80	0.20	Fodder Min Kit	5	1	Surface	Rainfed/ Protective irrigation	0	0.80	Private Land
Chikkakeruru	Marigowda	1129	Manually	72/114	0.75	0.19	Fodder Min Kit	5	1	Surface	Rainfed/ Protective irrigation	0	0.75	Private Land
Chikkakeruru	Karigowda	1130	Manually	72	1.60	0.40	Fodder Min Kit	5	1	Surface	Rainfed/ Protective irrigation	0	1.60	Private Land
Kunagalu	Bairanaika	1159	Manually	1/1	1.00	0.25	Fodder Min Kit	5	1	Surface	Rainfed/ Protective irrigation	0	1.00	Private Land
Kunagalu	Jayamma	1160	Manually	1/1	1.00	0.25	Fodder Min Kit	5	1	Surface	Rainfed/ Protective irrigation	0	1.00	Private Land
Kunagalu	Venkatagowda	1161	Manually	1/1	1.00	0.25	Fodder Min Kit	5	1	Surface	Rainfed/ Protective irrigation	0	1.00	Private Land
Kunagalu	Chikkanaika	1162	Manually	3/1	1.00	0.25	Fodder Min Kit	5	1	Surface	Rainfed/ Protective irrigation	0	1.00	Private Land
Kunagalu	Margowda	1163	Manually	3/2	0.70	0.18	Fodder Min Kit	5	1	Surface	Rainfed/ Protective irrigation	0	0.70	Private Land
Kunagalu	Nagamma	1164	Manually	3.2	0.70	0.18	Fodder Min Kit	5	1	Surface	Rainfed/ Protective irrigation	0	0.70	Private Land
Kunagalu	Venkatanaika	1165	Manually	3	1.00	0.25	Fodder Min Kit	5	1	Surface	Rainfed/ Protective irrigation	0	1.00	Private Land
Kunagalu	Puttanaika	1166	Manually	3	1.00	0.25	Fodder Min Kit	5	1	Surface	Rainfed/ Protective irrigation	0	1.00	Private Land
Kunagalu	Ammannamma	1167	Manually	3	1.00	0.25	Fodder Min Kit	5	1	Surface	Rainfed/ Protective irrigation	0	1.00	Private Land
Kunagalu	Chikkannanaika	1168	Manually	3	1.00	0.25	Fodder Min Kit	5	1	Surface	Rainfed/ Protective irrigation	0	1.00	Private Land
Kunagalu	Sannadevamma	1169	Manually	3	1.00	0.25	Fodder Min Kit	5	1	Surface	Rainfed/ Protective irrigation	0	1.00	Private Land
Kunagalu	Puttanaika	1170	Manually	3	0.14	0.04	Fodder Min Kit	5	1	Surface	Rainfed/ Protective irrigation	0	0.14	Private Land
Kunagalu	A Krishnaswamy	1171	Manually	4	1.00	0.25	Fodder Min Kit	5	1	Surface	Rainfed/ Protective irrigation	0	1.00	Private Land
Kunagalu	Venkatamma	1172	Manually	4	1.00	0.25	Fodder Min Kit	5	1	Surface	Rainfed/ Protective irrigation	0	1.00	Private Land
Kunagalu	Chikkanayaka	1173	Manually	24	0.80	0.20	Fodder Min Kit	5	1	Surface	Rainfed/ Protective irrigation	0	0.80	Private Land
Kunagalu	T Ningaraju	1174	Manually	:24	0.80	0.20	Fodder Min Kit	5	1	Surface	Rainfed/ Protective irrigation	0	0.80	Private Land
Kunagalu	Chikkanayaka	1175	Manually	25/1	1.00	0.25	Fodder Min Kit	5	1	Surface	Rainfed/ Protective irrigation	0	1.00	Private Land
Kunagalu	Amanamma	1176	Manually	25/1	1.00	0.25	Fodder Min Kit	5	1	Surface	Rainfed/ Protective irrigation	0	1.00	Private Land
Kunagalu	Puttanaika	1177	Manually	25/1	1.00	0.25	Fodder Min Kit	5	1	Surface	Rainfed/ Protective irrigation	0	1.00	Private Land
Kunagalu	Devalamma	1178	Manually	25/1	1.00	0.25	Fodder Min Kit	5	1	Surface	Rainfed/ Protective irrigation	0	1.00	Private Land
Kunagalu	Lakshamma	1179	Manually	25/1	1.00	0.25	Fodder Min Kit	5	1	Surface	Rainfed/ Protective irrigation	0	1.00	Private Land
Kunagalu	K A Hareesh	1180	Manually	25/1	1.88	0.47	Fodder Min Kit	5	1	Surface	Rainfed/ Protective irrigation	0	1.88	Private Land
Kunagalu	K A Shivaraju	1181	Manually	25/1	1.85	0.46	Fodder Min Kit	5	1	Surface	Rainfed/ Protective irrigation	0	1.85	Private Land
Kunagalu	Shivnanjundegowda	1182	Manually	25/1	1.50	0.38	Fodder Min Kit	5	1	Surface	Rainfed/ Protective irrigation	0	1.50	Private Land
Kunagalu	Chikkanaika	1183	Manually	25/1	0.80	0.20	Fodder Min Kit	5	1	Surface	Rainfed/ Protective irrigation	0	0.80	Private Land
Kunagalu	Mahadevu	1184	Manually	26/1	0.40	0.10	Fodder Min Kit	5	1	Surface	Rainfed/ Protective irrigation	0	0.40	Private Land

Kunagalu	Nagegowda	1185	Manually	26/2	0.16	0.04	Fodder Min Kit	5	1	Surface	Rainfed/ Protective irrigation	0	0.16	Private Land
Kunagalu	Nagegowda	1186	Manually	26/3	1.00	0.25	Fodder Min Kit	5	1	Surface	Rainfed/ Protective irrigation	0	1.00	Private Land
Kunagalu	Kempamma	1187	Manually	26/4	1.00	0.25	Fodder Min Kit	5	1	Surface	Rainfed/ Protective irrigation	0	1.00	Private Land
Kunagalu	Srinivasa	1188	Manually	27	1.50	0.38	Fodder Min Kit	5	1	Surface	Rainfed/ Protective irrigation	0	1.50	Private Land
Kunagalu	Chikkanaika	1189	Manually	28	1.20	0.30	Fodder Min Kit	5	1	Surface	Rainfed/ Protective irrigation	0	1.20	Private Land
Kunagalu	Chikkanaika	1190	Manually	28	1.20	0.30	Fodder Min Kit	5	1	Surface	Rainfed/ Protective irrigation	0	1.20	Private Land
Kunagalu	Karigamma	1191	Manually	28	1.40	0.35	Fodder Min Kit	5	1	Surface	Rainfed/ Protective irrigation	0	1.40	Private Land
Kunagalu	Bettanaika	1192	Manually	30	2.00	0.50	Fodder Min Kit	5	1	Surface	Rainfed/ Protective irrigation	0	2.00	Private Land
Kunagalu	Bairanaika	1193	Manually	30	1.50	0.38	Fodder Min Kit	5	1	Surface	Rainfed/ Protective irrigation	0	1.50	Private Land
Kunagalu	Chikkanaika	1194	Manually	30	1.50	0.38	Fodder Min Kit	5	1	Surface	Rainfed/ Protective irrigation	0	1.50	Private Land
Kunagalu	Chikkanaika	1195	Manually	30	1.50	0.38	Fodder Min Kit	5	1	Surface	Rainfed/ Protective irrigation	0	1.50	Private Land
Kunagalu	Lakshamma	1196	Manually	30	1.50	0.38	Fodder Min Kit	5	1	Surface	Rainfed/ Protective irrigation	0	1.50	Private Land
Kunagalu	Agasara Karagamma	1197	Manually	30	1.50	0.38	Fodder Min Kit	5	1	Surface	Rainfed/ Protective irrigation	0	1.50	Private Land
Kunagalu	Chennanaika	1198	Manually	30	1.20	0.30	Fodder Min Kit	5	1	Surface	Rainfed/ Protective irrigation	0	1.20	Private Land
Kunagalu	Bettanaika	1199	Manually	30	1.50	0.38	Fodder Min Kit	5	1	Surface	Rainfed/ Protective irrigation	0	1.50	Private Land
Kunagalu	S L Prasad	1200	Manually	30	1.50	0.38	Fodder Min Kit	5	1	Surface	Rainfed/ Protective irrigation	0	1.50	Private Land
Kunagalu	Siddegowda	1201	Manually	30	1.50	0.38	Fodder Min Kit	5	1	Surface	Rainfed/ Protective irrigation	0	1.50	Private Land
Kunagalu	Chikkanaika	1202	Manually	30	1.50	0.38	Fodder Min Kit	5	1	Surface	Rainfed/ Protective irrigation	0	1.50	Private Land
Kunagalu	S L Prasad	1203	Manually	30	1.50	0.38	Fodder Min Kit	5	1	Surface	Rainfed/ Protective irrigation	0	1.50	Private Land
Kunagalu	S L Prasad	1204	Manually	30	1.50	0.38	Fodder Min Kit	5	1	Surface	Rainfed/ Protective irrigation	0	1.50	Private Land
Kunagalu	S L Prasad	1205	Manually	30	1.50	0.38	Fodder Min Kit	5	1	Surface	Rainfed/ Protective irrigation	0	1.50	Private Land
Kunagalu	S L Prasad	1206	Manually	30	1.50	0.38	Fodder Min Kit	5	1	Surface	Rainfed/ Protective irrigation	0	1.50	Private Land
Kunagalu	Thimmamma	1207	Manually	30	1.50	0.38	Fodder Min Kit	5	1	Surface	Rainfed/ Protective irrigation	0	1.50	Private Land
Kunagalu	Devarajanaika	1208	Manually	30	1.50	0.38	Fodder Min Kit	5	1	Surface	Rainfed/ Protective irrigation	0	1.50	Private Land
Kunagalu	Chikkamani	1209	Manually	30	1.50	0.38	Fodder Min Kit	5	1	Surface	Rainfed/ Protective irrigation	0	1.50	Private Land
Kunagalu	Chikkanaika	1210	Manually	30	1.50	0.38	Fodder Min Kit	5	1	Surface	Rainfed/ Protective irrigation	0	1.50	Private Land
Kunagalu	Devanaika	1211	Manually	30	1.50	0.38	Fodder Min Kit	5	1	Surface	Rainfed/ Protective irrigation	0	1.50	Private Land
Kunagalu	Bettanaika	1212	Manually	30	1.50	0.38	Fodder Min Kit	5	1	Surface	Rainfed/ Protective irrigation	0	1.50	Private Land
Kunagalu	Devamma	1213	Manually	30	1.50	0.38	Fodder Min Kit	5	1	Surface	Rainfed/ Protective irrigation	0	1.50	Private Land
Kunagalu	Sannathayamma	1214	Manually	30	1.50	0.38	Fodder Min Kit	5	1	Surface	Rainfed/ Protective irrigation	0	1.50	Private Land
Kunagalu	Chikkamma	1215	Manually	30	1.50	0.38	Fodder Min Kit	5	1	Surface	Rainfed/ Protective irrigation	0	1.50	Private Land
Kunagalu	Devamma	1216	Manually	30	1.50	0.38	Fodder Min Kit	5	1	Surface	Rainfed/ Protective irrigation	0	1.50	Private Land
Kunagalu	Bettanaika	1217	Manually	30	1.50	0.38	Fodder Min Kit	5	1	Surface	Rainfed/ Protective irrigation	0	1.50	Private Land
Kunagalu	Bacchanaika	1218	Manually	30	1.76	0.44	Fodder Min Kit	5	1	Surface	Rainfed/ Protective irrigation	0	1.76	Private Land
Kunagalu	Nanjaih	1219	Manually	30/21	1.50	0.38	Fodder Min Kit	5	1	Surface	Rainfed/ Protective irrigation	0	1.50	Private Land

Kunagalu	Bhagyamma	1220	Manually	30/22	1.50	0.38	Fodder Min Kit	5	1	Surface	Rainfed/ Protective irrigation	0	1.50	Private Land
Kunagalu	Jayamma	1221	Manually	30/23	1.50	0.38	Fodder Min Kit	5	1	Surface	Rainfed/ Protective irrigation	0	1.50	Private Land
Kunagalu	KP sowbhagya	1222	Manually	30/24	1.50	0.38	Fodder Min Kit	5	1	Surface	Rainfed/ Protective irrigation	0	1.50	Private Land
Kunagalu	Mahadevamma	1223	Manually	30/25	1.00	0.25	Fodder Min Kit	5	1	Surface	Rainfed/ Protective irrigation	0	1.00	Private Land
Kunagalu	Thimmaiah	1224	Manually	30/26	1.50	0.38	Fodder Min Kit	5	1	Surface	Rainfed/ Protective irrigation	0	1.50	Private Land
Kunagalu	Chennabasavachari	1225	Manually	30/27	1.50	0.38	Fodder Min Kit	5	1	Surface	Rainfed/ Protective irrigation	0	1.50	Private Land
Kunagalu	Rajachari	1226	Manually	30/28	1.50	0.38	Fodder Min Kit	5	1	Surface	Rainfed/ Protective irrigation	0	1.50	Private Land
Kunagalu	Raju J	1227	Manually	30/29	1.00	0.25	Fodder Min Kit	5	1	Surface	Rainfed/ Protective irrigation	0	1.00	Private Land
Kunagalu	Venkatesha	1228	Manually	30/30	1.00	0.25	Fodder Min Kit	5	1	Surface	Rainfed/ Protective irrigation	0	1.00	Private Land
Kunagalu	Bairanaika	1229	Manually	30/31	1.50	0.38	Fodder Min Kit	5	1	Surface	Rainfed/ Protective irrigation	0	1.50	Private Land
Kunagalu	Siddaraju	1230	Manually	30/32	1.50	0.38	Fodder Min Kit	5	1	Surface	Rainfed/ Protective irrigation	0	1.50	Private Land
Kunagalu	Doddamma	1231	Manually	30/33	1.50	0.38	Fodder Min Kit	5	1	Surface	Rainfed/ Protective irrigation	0	1.50	Private Land
Kunagalu	Siddamma	1232	Manually	30/34	1.50	0.38	Fodder Min Kit	5	1	Surface	Rainfed/ Protective irrigation	0	1.50	Private Land
Kunagalu	Nanjamma	1233	Manually	30/35	1.50	0.38	Fodder Min Kit	5	1	Surface	Rainfed/ Protective irrigation	0	1.50	Private Land
Kunagalu	Somegowda	1234	Manually	30/36	1.50	0.38	Fodder Min Kit	5	1	Surface	Rainfed/ Protective irrigation	0	1.50	Private Land
Kunagalu	Chikkegowda	1235	Manually	30/37	1.50	0.38	Fodder Min Kit	5	1	Surface	Rainfed/ Protective irrigation	0	1.50	Private Land
Kunagalu	Bhadramma	1236	Manually	32	0.80	0.20	Fodder Min Kit	5	1	Surface	Rainfed/ Protective irrigation	0	0.80	Private Land
Kunagalu	Sannaveeranaika	1237	Manually	32	0.40	0.10	Fodder Min Kit	5	1	Surface	Rainfed/ Protective irrigation	0	0.40	Private Land
Kunagalu	Sannaswamyanaika	1238	Manually	32	0.30	0.08	Fodder Min Kit	5	1	Surface	Rainfed/ Protective irrigation	0	0.30	Private Land
Chotnahally	Raju	1239	Manually	54	0.80	0.20	Fodder Min Kit	5	1	Surface	Rainfed/ Protective irrigation	0	0.80	Private Land
Chotnahally	chikkanayaka	1240	Manually	55	1.90	0.48	Fodder Min Kit	5	1	Surface	Rainfed/ Protective irrigation	0	1.90	Private Land
Chotnahally	Gowramma	1241	Manually	55	1.96	0.49	Fodder Min Kit	5	1	Surface	Rainfed/ Protective irrigation	0	1.96	Private Land
Chotnahally	Byranayaka	1242	Manually	55	2.00	0.50	Fodder Min Kit	5	1	Surface	Rainfed/ Protective irrigation	0	2.00	Private Land
Chotnahally	Devamma	1243	Manually	55	0.20	0.05	Fodder Min Kit	5	1	Surface	Rainfed/ Protective irrigation	0	0.20	Private Land
Chotnahally	siddanayaka	1244	Manually	55	0.50	0.13	Fodder Min Kit	5	1	Surface	Rainfed/ Protective irrigation	0	0.50	Private Land
Chotnahally	K E raju	1245	Manually	24	0.59	0.15	Fodder Min Kit	5	1	Surface	Rainfed/ Protective irrigation	0	0.59	Private Land
Chotnahally	Puttalashkamma	1246	Manually	25	0.60	0.15	Fodder Min Kit	5	1	Surface	Rainfed/ Protective irrigation	0	0.60	Private Land
Chotnahally	Marichikkanayaka	1247	Manually	27	1.00	0.25	Fodder Min Kit	5	1	Surface	Rainfed/ Protective irrigation	0	1.00	Private Land
Chotnahally	B Basavaraju	1248	Manually	28	1.00	0.25	Fodder Min Kit	5	1	Surface	Rainfed/ Protective irrigation	0	1.00	Private Land
Chotnahally	Halamma	1249	Manually	28	1.00	0.25	Fodder Min Kit	5	1	Surface	Rainfed/ Protective irrigation	0	1.00	Private Land
Chotnahally	Puttamadamma	1250	Manually	29	1.56	0.39	Fodder Min Kit	5	1	Surface	Rainfed/ Protective irrigation	0	1.56	Private Land
Chotnahally	Chaluvappa	1251	Manually	29	1.56	0.39	Fodder Min Kit	5	1	Surface	Rainfed/ Protective irrigation	0	1.56	Private Land
Chotnahally	Shivamma	1252	Manually	29	1.56	0.39	Fodder Min Kit	5	1	Surface	Rainfed/ Protective irrigation	0	1.56	Private Land
Chotnahally	Venkatalashkmi	1253	Manually	29	1.56	0.39	Fodder Min Kit	5	1	Surface	Rainfed/ Protective irrigation	0	1.56	Private Land
Chotnahally	Lolamma	1254	Manually	29	1.56	0.39	Fodder Min Kit	5	1	Surface	Rainfed/ Protective irrigation	0	1.56	Private Land

Chotnahally	Chinnamuttaraju	1255	Manually	29	1.56	0.39	Fodder Min Kit	5	1	Surface	Rainfed/ Protective irrigation	0	1.56	Private Land
Chotnahally	Kamma	1256	Manually	30	0.52	0.13	Fodder Min Kit	5	1	Surface	Rainfed/ Protective irrigation	0	0.52	Private Land
Chotnahally	Puttamma	1257	Manually	30	1.04	0.26	Fodder Min Kit	5	1	Surface	Rainfed/ Protective irrigation	0	1.04	Private Land
Chotnahally	Shivamma	1258	Manually	30	0.62	0.16	Fodder Min Kit	5	1	Surface	Rainfed/ Protective irrigation	0	0.62	Private Land
Chotnahally	Venkatalashkmi	1259	Manually	30	0.62	0.16	Fodder Min Kit	5	1	Surface	Rainfed/ Protective irrigation	0	0.62	Private Land
Chotnahally	Lolamma	1260	Manually	30	0.62	0.16	Fodder Min Kit	5	1	Surface	Rainfed/ Protective irrigation	0	0.62	Private Land
Chotnahally	Chinnamuttaraju	1261	Manually	30	0.62	0.16	Fodder Min Kit	5	1	Surface	Rainfed/ Protective irrigation	0	0.62	Private Land
Chotnahally	Jyothi	1262	Manually	30	0.62	0.16	Fodder Min Kit	5	1	Surface	Rainfed/ Protective irrigation	0	0.62	Private Land
Chotnahally	L Milan	1263	Manually	30	0.10	0.03	Fodder Min Kit	5	1	Surface	Rainfed/ Protective irrigation	0	0.10	Private Land
Chotnahally	Kamalamma	1264	Manually	31	1.24	0.31	Fodder Min Kit	5	1	Surface	Rainfed/ Protective irrigation	0	1.24	Private Land
Chotnahally	Ranagaiah	1265	Manually	31	1.24	0.31	Fodder Min Kit	5	1	Surface	Rainfed/ Protective irrigation	0	1.24	Private Land
Chotnahally	Nanjegowda	1266	Manually	31	1.17	0.29	Fodder Min Kit	5	1	Surface	Rainfed/ Protective irrigation	0	1.17	Private Land
Chotnahally	Kodigowda	1267	Manually	31	1.24	0.31	Fodder Min Kit	5	1	Surface	Rainfed/ Protective irrigation	0	1.24	Private Land
Chotnahally	Rangaiaha	1268	Manually	31	1.24	0.31	Fodder Min Kit	5	1	Surface	Rainfed/ Protective irrigation	0	1.24	Private Land
Chotnahally	Nanjamma	1269	Manually	31	0.94	0.24	Fodder Min Kit	5	1	Surface	Rainfed/ Protective irrigation	0	0.94	Private Land
Chotnahally	M R Rangegowda	1270	Manually	31	0.94	0.24	Fodder Min Kit	5	1	Surface	Rainfed/ Protective irrigation	0	0.94	Private Land
Chotnahally	Chikkathyamma	1271	Manually	31	0.94	0.24	Fodder Min Kit	5	1	Surface	Rainfed/ Protective irrigation	0	0.94	Private Land
Chotnahally	M R Venkataiah	1272	Manually	32	1.12	0.28	Fodder Min Kit	5	1	Surface	Rainfed/ Protective irrigation	0	1.12	Private Land
Chotnahally	Kamma	1273	Manually	32	1.12	0.28	Fodder Min Kit	5	1	Surface	Rainfed/ Protective irrigation	0	1.12	Private Land
Chotnahally	Alousician	1274	Manually	32	2.07	0.52	Fodder Min Kit	5	1	Surface	Rainfed/ Protective irrigation	0	2.07	Private Land
Chotnahally	Kamma	1275	Manually	32	0.06	0.02	Fodder Min Kit	5	1	Surface	Rainfed/ Protective irrigation	0	0.06	Private Land
Chotnahally	Shivaraghu	1276	Manually	33	1.00	0.25	Fodder Min Kit	5	1	Surface	Rainfed/ Protective irrigation	0	1.00	Private Land
Chotnahally	Sunitha	1277	Manually	33	1.00	0.25	Fodder Min Kit	5	1	Surface	Rainfed/ Protective irrigation	0	1.00	Private Land
Chotnahally	Umamaheshwari	1278	Manually	33	1.00	0.25	Fodder Min Kit	5	1	Surface	Rainfed/ Protective irrigation	0	1.00	Private Land
Chotnahally	Harisha	1279	Manually	33	1.00	0.25	Fodder Min Kit	5	1	Surface	Rainfed/ Protective irrigation	0	1.00	Private Land
Chotnahally	Kamma	1280	Manually	33	0.98	0.25	Fodder Min Kit	5	1	Surface	Rainfed/ Protective irrigation	0	0.98	Private Land
Chotnahally	Lakshamma	1281	Manually	33	1.15	0.29	Fodder Min Kit	5	1	Surface	Rainfed/ Protective irrigation	0	1.15	Private Land
Chotnahally	Thammaiah	1282	Manually	34	1.74	0.44	Fodder Min Kit	5	1	Surface	Rainfed/ Protective irrigation	0	1.74	Private Land
Chotnahally	Kamma	1283	Manually	34	0.75	0.19	Fodder Min Kit	5	1	Surface	Rainfed/ Protective irrigation	0	0.75	Private Land
Chotnahally	Vyaramudiah	1284	Manually	34	0.77	0.19	Fodder Min Kit	5	1	Surface	Rainfed/ Protective irrigation	0	0.77	Private Land
Chotnahally	Vyaramudiah	1285	Manually	36	0.40	0.10	Fodder Min Kit	5	1	Surface	Rainfed/ Protective irrigation	0	0.40	Private Land
Chotnahally	Kamma	1286	Manually	36	0.40	0.10	Fodder Min Kit	5	1	Surface	Rainfed/ Protective irrigation	0	0.40	Private Land
Chotnahally	Hanumanthappa	1287	Manually	37	1.25	0.31	Fodder Min Kit	5	1	Surface	Rainfed/ Protective irrigation	0	1.25	Private Land
Chotnahally	Kuntasigraiah	1288	Manually	36	0.40	0.10	Fodder Min Kit	5	1	Surface	Rainfed/ Protective irrigation	0	0.40	Private Land
Chotnahally	Devalamma	1289	Manually	38	1.00	0.25	Fodder Min Kit	5	1	Surface	Rainfed/ Protective irrigation	0	1.00	Private Land



Chotnahally	Puttamallanayaka	1290	Manually	38	2.00	0.50	Fodder Min Kit	5	1	Surface	Rainfed/ Protective irrigation	0	2.00	Private Land
Chotnahally	Puttachandraiah	1291	Manually	38	2.00	0.50	Fodder Min Kit	5	1	Surface	Rainfed/ Protective irrigation	0	2.00	Private Land
Chotnahally	Thammaiah	1292	Manually	38	0.60	0.15	Fodder Min Kit	5	1	Surface	Rainfed/ Protective irrigation	0	0.60	Private Land
Chotnahally	Channaiah	1293	Manually	38	1.20	0.30	Fodder Min Kit	5	1	Surface	Rainfed/ Protective irrigation	0	1.20	Private Land
Chotnahally	Doddamanamma	1294	Manually	38	3.00	0.75	Fodder Min Kit	5	1	Surface	Rainfed/ Protective irrigation	0	3.00	Private Land
Chotnahally	Chikkanyaka	1295	Manually	38	1.12	0.28	Fodder Min Kit	5	1	Surface	Rainfed/ Protective irrigation	0	1.12	Private Land
Chotnahally	Mallanyaka	1296	Manually	38	1.12	0.28	Fodder Min Kit	5	1	Surface	Rainfed/ Protective irrigation	0	1.12	Private Land
Chotnahally	Madaiah	1297	Manually	38	0.42	0.11	Fodder Min Kit	5	1	Surface	Rainfed/ Protective irrigation	0	0.42	Private Land
Chotnahally	Devarajamma	1298	Manually	38	1.00	0.25	Fodder Min Kit	5	1	Surface	Rainfed/ Protective irrigation	0	1.00	Private Land
Chotnahally	Narasamma	1299	Manually	39	1.00	0.25	Fodder Min Kit	5	1	Surface	Rainfed/ Protective irrigation	0	1.00	Private Land
Chotnahally	Ramu	1300	Manually	39	0.40	0.10	Fodder Min Kit	5	1	Surface	Rainfed/ Protective irrigation	0	0.40	Private Land
Chotnahally	Puttamma	1301	Manually	39	0.60	0.15	Fodder Min Kit	5	1	Surface	Rainfed/ Protective irrigation	0	0.60	Private Land
Chotnahally	Narayana	1302	Manually	39	0.60	0.15	Fodder Min Kit	5	1	Surface	Rainfed/ Protective irrigation	0	0.60	Private Land
Chotnahally	Guru	1303	Manually	39	0.60	0.15	Fodder Min Kit	5	1	Surface	Rainfed/ Protective irrigation	0	0.60	Private Land
Chotnahally	Manju v	1305	Manually	39	0.82	0.21	Fodder Min Kit	5	1	Surface	Rainfed/ Protective irrigation	0	0.82	Private Land
Chotnahally	Mahadevaswamy	1306	Manually	39	0.86	0.22	Fodder Min Kit	5	1	Surface	Rainfed/ Protective irrigation	0	0.86	Private Land
Chotnahally	Doddanajiah	1307	Manually	40	3.23	0.81	Fodder Min Kit	5	1	Surface	Rainfed/ Protective irrigation	0	3.23	Private Land
Chotnahally	Sannaswamy	1308	Manually	40	3.23	0.81	Fodder Min Kit	5	1	Surface	Rainfed/ Protective irrigation	0	3.23	Private Land
Chotnahally	Nanjundaswamy	1309	Manually	40	3.22	0.81	Fodder Min Kit	5	1	Surface	Rainfed/ Protective irrigation	0	3.22	Private Land
Chotnahally	Nanjamma	1310	Manually	40	3.20	0.80	Fodder Min Kit	5	1	Surface	Rainfed/ Protective irrigation	0	3.20	Private Land
Chotnahally	Sannamadaiah	1311	Manually	41	0.28	0.07	Fodder Min Kit	5	1	Surface	Rainfed/ Protective irrigation	0	0.28	Private Land
Chotnahally	A Shivakumari	1312	Manually	41	0.57	0.14	Fodder Min Kit	5	1	Surface	Rainfed/ Protective irrigation	0	0.57	Private Land
Chotnahally	Sadhiwk A	1313	Manually	41	0.57	0.14	Fodder Min Kit	5	1	Surface	Rainfed/ Protective irrigation	0	0.57	Private Land
Chotnahally	K N Dasachari	1314	Manually	42	1.00	0.25	Fodder Min Kit	5	1	Surface	Rainfed/ Protective irrigation	0	1.00	Private Land
Chotnahally	D Nagaraju	1315	Manually	42	1.00	0.25	Fodder Min Kit	5	1	Surface	Rainfed/ Protective irrigation	0	1.00	Private Land
Chotnahally	Sannamma	1316	Manually	43	0.29	0.07	Fodder Min Kit	5	1	Surface	Rainfed/ Protective irrigation	0	0.29	Private Land
Chotnahally	Chellamma	1317	Manually	43	0.29	0.07	Fodder Min Kit	5	1	Surface	Rainfed/ Protective irrigation	0	0.29	Private Land
Chotnahally	Ravinayaka	1318	Manually	43	0.29	0.07	Fodder Min Kit	5	1	Surface	Rainfed/ Protective irrigation	0	0.29	Private Land
Chotnahally	Lakshamma	1319	Manually	43	0.29	0.07	Fodder Min Kit	5	1	Surface	Rainfed/ Protective irrigation	0	0.29	Private Land
Chotnahally	Maniyamma	1320	Manually	43	0.29	0.07	Fodder Min Kit	5	1	Surface	Rainfed/ Protective irrigation	0	0.29	Private Land
Chotnahally	Thimmu	1321	Manually	43	0.29	0.07	Fodder Min Kit	5	1	Surface	Rainfed/ Protective irrigation	0	0.29	Private Land
Chotnahally	Alumelamma	1322	Manually	43	0.29	0.07	Fodder Min Kit	5	1	Surface	Rainfed/ Protective irrigation	0	0.29	Private Land
Chotnahally	Thimmanayaka	1323	Manually	43	0.45	0.11	Fodder Min Kit	5	1	Surface	Rainfed/ Protective irrigation	0	0.45	Private Land
Chotnahally	Devaraju	1324	Manually	43	0.78	0.20	Fodder Min Kit	5	1	Surface	Rainfed/ Protective irrigation	0	0.78	Private Land
Chotnahally	K Manujuntha	1325	Manually	44	0.57	0.14	Fodder Min Kit	5	1	Surface	Rainfed/ Protective irrigation	0	0.57	Private Land

Chotnahally	K Manujuntha	1326	Manually	44	0.42	0.11	Fodder Min Kit	5	1	Surface	Rainfed/ Protective irrigation	0	0.42	Private Land
Chotnahally	K Manujuntha	1327	Manually	44	0.70	0.18	Fodder Min Kit	5	1	Surface	Rainfed/ Protective irrigation	0	0.70	Private Land
Chotnahally	Siddappa	1328	Manually	45	0.55	0.14	Fodder Min Kit	5	1	Surface	Rainfed/ Protective irrigation	0	0.55	Private Land
Chotnahally	Chikkaswamayaka	1329	Manually	52	0.48	0.12	Fodder Min Kit	5	1	Surface	Rainfed/ Protective irrigation	0	0.48	Private Land
Chotnahally	Doddajoganayaka	1330	Manually	49	1.60	0.40	Fodder Min Kit	5	1	Surface	Rainfed/ Protective irrigation	0	1.60	Private Land
Chotnahally	Bachanayaka	1331	Manually	50	0.70	0.18	Fodder Min Kit	5	1	Surface	Rainfed/ Protective irrigation	0	0.70	Private Land
Chotnahally	Shamlingaiah	1332	Manually	50	1.50	0.38	Fodder Min Kit	5	1	Surface	Rainfed/ Protective irrigation	0	1.50	Private Land
Chotnahally	Chikkathammanayaka	1333	Manually	50	0.69	0.17	Fodder Min Kit	5	1	Surface	Rainfed/ Protective irrigation	0	0.69	Private Land
Chotnahally	Byranayaka	1334	Manually	50	0.69	0.17	Fodder Min Kit	5	1	Surface	Rainfed/ Protective irrigation	0	0.69	Private Land
Chotnahally	Karinayaka	1335	Manually	50	0.69	0.17	Fodder Min Kit	5	1	Surface	Rainfed/ Protective irrigation	0	0.69	Private Land
Chotnahally	Ningamma	1336	Manually	61	1.00	0.25	Fodder Min Kit	5	1	Surface	Rainfed/ Protective irrigation	0	1.00	Private Land
Chotnahally	Swamy	1337	Manually	88	2.00	0.50	Fodder Min Kit	5	1	Surface	Rainfed/ Protective irrigation	0	2.00	Private Land
Chotnahally	Puttallamma	1338	Manually	88	2.00	0.50	Fodder Min Kit	5	1	Surface	Rainfed/ Protective irrigation	0	2.00	Private Land
Chotnahally	C A Ramesh	1339	Manually	89	1.60	0.40	Fodder Min Kit	5	1	Surface	Rainfed/ Protective irrigation	0	1.60	Private Land
Chotnahally	Raghu	1340	Manually	90	0.90	0.23	Fodder Min Kit	5	1	Surface	Rainfed/ Protective irrigation	0	0.90	Private Land
Madapura	Hanumanthappa	1341	Manually	100	0.20	0.05	Fodder Min Kit	5	1	Surface	Rainfed/ Protective irrigation	0	0.20	Private Land
Madapura	Lakshamma	1342	Manually	99	0.40	0.10	Fodder Min Kit	5	1	Surface	Rainfed/ Protective irrigation	0	0.40	Private Land
Madapura	Lakshamma	1343	Manually	99	0.20	0.05	Fodder Min Kit	5	1	Surface	Rainfed/ Protective irrigation	0	0.20	Private Land
Madapura	Kavitha	1344	Manually	99	0.20	0.05	Fodder Min Kit	5	1	Surface	Rainfed/ Protective irrigation	0	0.20	Private Land
Madapura	Manchiah	1345	Manually	98	0.61	0.15	Fodder Min Kit	5	1	Surface	Rainfed/ Protective irrigation	0	0.61	Private Land
Madapura	Shivanajaiah	1346	Manually	98	0.40	0.10	Fodder Min Kit	5	1	Surface	Rainfed/ Protective irrigation	0	0.40	Private Land
M Kannenahalli	P BallaShetty	1347	Manually	4	1.00	0.25	Fodder Min Kit	5	1	Surface	Rainfed/ Protective irrigation	0	1.00	Private Land
M Kannenahalli	Lakshamma	1348	Manually	4	1.00	0.25	Fodder Min Kit	5	1	Surface	Rainfed/ Protective irrigation	0	1.00	Private Land
M Kannenahalli	R Kamamma	1349	Manually	4	1.00	0.25	Fodder Min Kit	5	1	Surface	Rainfed/ Protective irrigation	0	1.00	Private Land
M Kannenahalli	Bhagya	1350	Manually	4	0.26	0.07	Fodder Min Kit	5	1	Surface	Rainfed/ Protective irrigation	0	0.26	Private Land
M Kannenahalli	Honnamma	1351	Manually	4	0.14	0.04	Fodder Min Kit	5	1	Surface	Rainfed/ Protective irrigation	0	0.14	Private Land
M Kannenahalli	Ningamma	1352	Manually	4	0.40	0.10	Fodder Min Kit	5	1	Surface	Rainfed/ Protective irrigation	0	0.40	Private Land
M Kannenahalli	Susheela	1353	Manually	4	0.40	0.10	Fodder Min Kit	5	1	Surface	Rainfed/ Protective irrigation	0	0.40	Private Land
M Kannenahalli	Bhagya	1354	Manually	4	0.40	0.10	Fodder Min Kit	5	1	Surface	Rainfed/ Protective irrigation	0	0.40	Private Land
M Kannenahalli	Chikkathayamma	1355	Manually	4	0.80	0.20	Fodder Min Kit	5	1	Surface	Rainfed/ Protective irrigation	0	0.80	Private Land
M Kannenahalli	Shivanna	1356	Manually	4	1.00	0.25	Fodder Min Kit	5	1	Surface	Rainfed/ Protective irrigation	0	1.00	Private Land
M Kannenahalli	Devanur Siddappa	1357	Manually	4	1.80	0.45	Fodder Min Kit	5	1	Surface	Rainfed/ Protective irrigation	0	1.80	Private Land
M Kannenahalli	Jayaram	1358	Manually	4	0.80	0.20	Fodder Min Kit	5	1	Surface	Rainfed/ Protective irrigation	0	0.80	Private Land
M Kannenahalli	Jayaram	1359	Manually	4	0.80	0.20	Fodder Min Kit	5	1	Surface	Rainfed/ Protective irrigation	0	0.80	Private Land
M Kannenahalli	Chennamma	1360	Manually	4	0.80	0.20	Fodder Min Kit	5	1	Surface	Rainfed/ Protective irrigation	0	0.80	Private Land

M Kannenahalli	CM Sujatha	1361	Manually	4	0.80	0.20	Fodder Min Kit	5	1	Surface	Rainfed/ Protective irrigation	0	0.80	Private Land
M Kannenahalli	CM Anupama	1362	Manually	4	0.40	0.10	Fodder Min Kit	5	1	Surface	Rainfed/ Protective irrigation	0	0.40	Private Land
M Kannenahalli	KP Soubhagya	1363	Manually	4	1.00	0.25	Fodder Min Kit	5	1	Surface	Rainfed/ Protective irrigation	0	1.00	Private Land
M Kannenahalli	PK Chikkanna	1364	Manually	4	1.00	0.25	Fodder Min Kit	5	1	Surface	Rainfed/ Protective irrigation	0	1.00	Private Land
M Kannenahalli	D Prakasha	1365	Manually	4	1.00	0.25	Fodder Min Kit	5	1	Surface	Rainfed/ Protective irrigation	0	1.00	Private Land
M Kannenahalli	Nanjanaika	1366	Manually	4	1.00	0.25	Fodder Min Kit	5	1	Surface	Rainfed/ Protective irrigation	0	1.00	Private Land
M Kannenahalli	Mahadevaiah	1367	Manually	4	1.00	0.25	Fodder Min Kit	5	1	Surface	Rainfed/ Protective irrigation	0	1.00	Private Land
M Kannenahalli	Devamma	1368	Manually	4	0.80	0.20	Fodder Min Kit	5	1	Surface	Rainfed/ Protective irrigation	0	0.80	Private Land
M Kannenahalli	Raju DS	1369	Manually	4	1.00	0.25	Fodder Min Kit	5	1	Surface	Rainfed/ Protective irrigation	0	1.00	Private Land
M Kannenahalli	Basavaraju	1370	Manually	4	1.00	0.25	Fodder Min Kit	5	1	Surface	Rainfed/ Protective irrigation	0	1.00	Private Land
M Kannenahalli	Shivananjaiah	1371	Manually	4	1.00	0.25	Fodder Min Kit	5	1	Surface	Rainfed/ Protective irrigation	0	1.00	Private Land
M Kannenahalli	Siddanaika	1372	Manually	4	1.00	0.25	Fodder Min Kit	5	1	Surface	Rainfed/ Protective irrigation	0	1.00	Private Land
M Kannenahalli	Kempanaika	1373	Manually	4	1.00	0.25	Fodder Min Kit	5	1	Surface	Rainfed/ Protective irrigation	0	1.00	Private Land
M Kannenahalli	Mailaraiah	1374	Manually	4	0.80	0.20	Fodder Min Kit	5	1	Surface	Rainfed/ Protective irrigation	0	0.80	Private Land
M Kannenahalli	Kamalamma	1375	Manually	4	0.80	0.20	Fodder Min Kit	5	1	Surface	Rainfed/ Protective irrigation	0	0.80	Private Land
M Kannenahalli	Mallamma	1376	Manually	4	1.00	0.25	Fodder Min Kit	5	1	Surface	Rainfed/ Protective irrigation	0	1.00	Private Land
M Kannenahalli	Mugaiah	1377	Manually	4	1.00	0.25	Fodder Min Kit	5	1	Surface	Rainfed/ Protective irrigation	0	1.00	Private Land
M Kannenahalli	Devamma	1378	Manually	4	1.00	0.25	Fodder Min Kit	5	1	Surface	Rainfed/ Protective irrigation	0	1.00	Private Land
M Kannenahalli	Ningarajamma	1379	Manually	4	1.00	0.25	Fodder Min Kit	5	1	Surface	Rainfed/ Protective irrigation	0	1.00	Private Land
M Kannenahalli	Maraiiah	1380	Manually	4	1.00	0.25	Fodder Min Kit	5	1	Surface	Rainfed/ Protective irrigation	0	1.00	Private Land
M Kannenahalli	Puttamdashetty	1381	Manually	4	0.32	0.08	Fodder Min Kit	5	1	Surface	Rainfed/ Protective irrigation	0	0.32	Private Land
M Kannenahalli	Nagamma	1382	Manually	4	1.00	0.25	Fodder Min Kit	5	1	Surface	Rainfed/ Protective irrigation	0	1.00	Private Land
M Kannenahalli	Madashetty	1383	Manually	4	0.81	0.20	Fodder Min Kit	5	1	Surface	Rainfed/ Protective irrigation	0	0.81	Private Land
M Kannenahalli	Kamalamma	1384	Manually	4	1.00	0.25	Fodder Min Kit	5	1	Surface	Rainfed/ Protective irrigation	0	1.00	Private Land
M Kannenahalli	Puttagowramma	1385	Manually	4	1.00	0.25	Fodder Min Kit	5	1	Surface	Rainfed/ Protective irrigation	0	1.00	Private Land
M Kannenahalli	K Prema	1386	Manually	4	1.00	0.25	Fodder Min Kit	5	1	Surface	Rainfed/ Protective irrigation	0	1.00	Private Land
M Kannenahalli	Devamma	1387	Manually	4	0.67	0.17	Fodder Min Kit	5	1	Surface	Rainfed/ Protective irrigation	0	0.67	Private Land
M Kannenahalli	Maramma	1388	Manually	4	0.80	0.20	Fodder Min Kit	5	1	Surface	Rainfed/ Protective irrigation	0	0.80	Private Land
M Kannenahalli	Puttamma	1389	Manually	4	0.80	0.20	Fodder Min Kit	5	1	Surface	Rainfed/ Protective irrigation	0	0.80	Private Land
M Kannenahalli	Sannamma malligamma	1390	Manually	4	0.80	0.20	Fodder Min Kit	5	1	Surface	Rainfed/ Protective irrigation	0	0.80	Private Land
M Kannenahalli	Sannathayamma	1391	Manually	4	1.00	0.25	Fodder Min Kit	5	1	Surface	Rainfed/ Protective irrigation	0	1.00	Private Land
M Kannenahalli	siddashetty	1392	Manually	4	1.60	0.40	Fodder Min Kit	5	1	Surface	Rainfed/ Protective irrigation	0	1.60	Private Land
M Kannenahalli	Shantakumari	1393	Manually	4	0.40	0.10	Fodder Min Kit	5	1	Surface	Rainfed/ Protective irrigation	0	0.40	Private Land
M Kannenahalli	Kempamma	1394	Manually	3	1.00	0.25	Fodder Min Kit	5	1	Surface	Rainfed/ Protective irrigation	0	1.00	Private Land
M Kannenahalli	Govt Shmashana	1395	Manually	3	0.40	0.10	Fodder Min Kit	5	1	Surface	Rainfed/ Protective irrigation	0	0.40	Private Land

Chikkakeruru	Puttamma	1396	Manually	17	1.60	0.40	Fodder Min Kit	5	1	Surface	Rainfed/ Protective irrigation	0	1.60	Private Land
Chikkakeruru	K Fakkil Ahmed	1397	Manually	17	1.00	0.25	Fodder Min Kit	5	1	Surface	Rainfed/ Protective irrigation	0	1.00	Private Land
Chikkakeruru	Thopamma	1398	Manually	17	0.80	0.20	Fodder Min Kit	5	1	Surface	Rainfed/ Protective irrigation	0	0.80	Private Land
Chikkakeruru	KT Jayaramu	1399	Manually	17	1.60	0.40	Fodder Min Kit	5	1	Surface	Rainfed/ Protective irrigation	0	1.60	Private Land
Chikkakeruru	S Y Jayanti	1401	Manually	17	1.00	0.25	Fodder Min Kit	5	1	Surface	Rainfed/ Protective irrigation	0	1.00	Private Land
Chikkakeruru	Chikkamma	1402	Manually	17	1.00	0.25	Fodder Min Kit	5	1	Surface	Rainfed/ Protective irrigation	0	1.00	Private Land
Chikkakeruru	Ramesha	1403	Manually	17	1.00	0.25	Fodder Min Kit	5	1	Surface	Rainfed/ Protective irrigation	0	1.00	Private Land
Chikkakeruru	Chikkanna	1404	Manually	17	1.00	0.25	Fodder Min Kit	5	1	Surface	Rainfed/ Protective irrigation	0	1.00	Private Land
Chikkakeruru	Manjula	1405	Manually	17	1.00	0.25	Fodder Min Kit	5	1	Surface	Rainfed/ Protective irrigation	0	1.00	Private Land
Chikkakeruru	Basavaiah	1406	Manually	17	1.00	0.25	Fodder Min Kit	5	1	Surface	Rainfed/ Protective irrigation	0	1.00	Private Land
Chikkakeruru	AN nagaraju	1407	Manually	17	1.00	0.25	Fodder Min Kit	5	1	Surface	Rainfed/ Protective irrigation	0	1.00	Private Land
Chikkakeruru	JyothiNagaraju	1408	Manually	17	1.00	0.25	Fodder Min Kit	5	1	Surface	Rainfed/ Protective irrigation	0	1.00	Private Land
Chikkakeruru	Puttagowramma	1409	Manually	18	1.00	0.25	Fodder Min Kit	5	1	Surface	Rainfed/ Protective irrigation	0	1.00	Private Land
Chikkakeruru	Siddegowda	1410	Manually	18	1.00	0.25	Fodder Min Kit	5	1	Surface	Rainfed/ Protective irrigation	0	1.00	Private Land
Chikkakeruru	JyothiNagaraju	1411	Manually	18	1.00	0.25	Fodder Min Kit	5	1	Surface	Rainfed/ Protective irrigation	0	1.00	Private Land
Chikkakeruru	CN Nagaju	1412	Manually	18	0.80	0.20	Fodder Min Kit	5	1	Surface	Rainfed/ Protective irrigation	0	0.80	Private Land
Chikkakeruru	rajegowda	1413	Manually	18	1.00	0.25	Fodder Min Kit	5	1	Surface	Rainfed/ Protective irrigation	0	1.00	Private Land
Chikkakeruru	Thimmegowda	1414	Manually	19/2	1.00	0.25	Fodder Min Kit	5	1	Surface	Rainfed/ Protective irrigation	0	1.00	Private Land
Chikkakeruru	MR mahesh	1415	Manually	19/2	1.00	0.25	Fodder Min Kit	5	1	Surface	Rainfed/ Protective irrigation	0	1.00	Private Land
Chikkakeruru	Venkatgowda	1416	Manually	19/2	1.00	0.25	Fodder Min Kit	5	1	Surface	Rainfed/ Protective irrigation	0	1.00	Private Land
Chikkakeruru	Govindgowda	1417	Manually	19/2	1.00	0.25	Fodder Min Kit	5	1	Surface	Rainfed/ Protective irrigation	0	1.00	Private Land
Chikkakeruru	Basamma	1418	Manually	19/2	1.00	0.25	Fodder Min Kit	5	1	Surface	Rainfed/ Protective irrigation	0	1.00	Private Land
Chikkakeruru	Kempamma	1419	Manually	19/3	1.00	0.25	Fodder Min Kit	5	1	Surface	Rainfed/ Protective irrigation	0	1.00	Private Land
Chikkakeruru	sannuraiah	1420	Manually	19/3	1.00	0.25	Fodder Min Kit	5	1	Surface	Rainfed/ Protective irrigation	0	1.00	Private Land
Chikkakeruru	Kullaiiah	1421	Manually	19/3	1.00	0.25	Fodder Min Kit	5	1	Surface	Rainfed/ Protective irrigation	0	1.00	Private Land
Chikkakeruru	Mahadevamma	1422	Manually	19/3	1.00	0.25	Fodder Min Kit	5	1	Surface	Rainfed/ Protective irrigation	0	1.00	Private Land
Chikkakeruru	Vijiyendra	1423	Manually	20	1.00	0.25	Fodder Min Kit	5	1	Surface	Rainfed/ Protective irrigation	0	1.00	Private Land
Chikkakeruru	Umesha	1424	Manually	21	1.00	0.25	Fodder Min Kit	5	1	Surface	Rainfed/ Protective irrigation	0	1.00	Private Land
Chikkakeruru	Puttamma	1425	Manually	22	0.75	0.19	Fodder Min Kit	5	1	Surface	Rainfed/ Protective irrigation	0	0.75	Private Land
Chikkakeruru	Sariyat Jahan	1426	Manually	28	1.00	0.25	Fodder Min Kit	5	1	Surface	Rainfed/ Protective irrigation	0	1.00	Private Land
Chikkakeruru	CK Lokesh	1427	Manually	26	0.45	0.11	Fodder Min Kit	5	1	Surface	Rainfed/ Protective irrigation	0	0.45	Private Land
Chikkakeruru	Srinivasagowda	1428	Manually	26/2	0.40	0.10	Fodder Min Kit	5	1	Surface	Rainfed/ Protective irrigation	0	0.40	Private Land
Chikkakeruru	Gulnazbaig	1429	Manually	26/3	1.00	0.25	Fodder Min Kit	5	1	Surface	Rainfed/ Protective irrigation	0	1.00	Private Land
Chikkakeruru	Sirah Baig	1430	Manually	26/3	1.00	0.25	Fodder Min Kit	5	1	Surface	Rainfed/ Protective irrigation	0	1.00	Private Land
Chikkakeruru	Syed Umar	1431	Manually	28	1.00	0.25	Fodder Min Kit	5	1	Surface	Rainfed/ Protective irrigation	0	1.00	Private Land

Chikkakeruru	Syed Akram	1432	Manually	27	1.00	0.25	Fodder Min Kit	5	1	Surface	Rainfed/ Protective irrigation	0	1.00	Private Land
Chikkakeruru	K Somanna	1433	Manually	28	0.15	0.04	Fodder Min Kit	5	1	Surface	Rainfed/ Protective irrigation	0	0.15	Private Land
Chikkakeruru	Syed Abbas	1434	Manually	28	1.00	0.25	Fodder Min Kit	5	1	Surface	Rainfed/ Protective irrigation	0	1.00	Private Land
Chikkakeruru	Venkatesha	1435	Manually	30	0.80	0.20	Fodder Min Kit	5	1	Surface	Rainfed/ Protective irrigation	0	0.80	Private Land
Chikkakeruru	Chaluvaraju	1436	Manually	30	0.80	0.20	Fodder Min Kit	5	1	Surface	Rainfed/ Protective irrigation	0	0.80	Private Land
Chikkakeruru	Dr VR Rajasingh	1437	Manually	30	0.40	0.10	Fodder Min Kit	5	1	Surface	Rainfed/ Protective irrigation	0	0.40	Private Land
Chikkakeruru	R Sheshachala	1438	Manually	17	1.00	0.25	Fodder Min Kit	5	1	Surface	Rainfed/ Protective irrigation	0	1.00	Private Land
Chikkakeruru	Rathamma	1439	Manually	17	0.24	0.06	Fodder Min Kit	5	1	Surface	Rainfed/ Protective irrigation	0	0.24	Private Land
Doddakereyuru	D Kumar	1440	Manually	.11/1	0.94	0.24	Fodder Min Kit	5	1	Surface	Rainfed/ Protective irrigation	0	0.94	Private Land
Doddakereyuru	Nagaraju	1441	Manually	.11/2	0.60	0.15	Fodder Min Kit	5	1	Surface	Rainfed/ Protective irrigation	0	0.60	Private Land
Doddakereyuru	Sarojamma	1442	Manually	.19/1	2.00	0.50	Fodder Min Kit	5	1	Surface	Rainfed/ Protective irrigation	0	2.00	Private Land
Doddakereyuru	Basavaraju	1443	Manually	.19/2	0.40	0.10	Fodder Min Kit	5	1	Surface	Rainfed/ Protective irrigation	0	0.40	Private Land
Doddakereyuru	Basavaraju	1444	Manually	.19/2	0.80	0.20	Fodder Min Kit	5	1	Surface	Rainfed/ Protective irrigation	0	0.80	Private Land
Doddakereyuru	Prabhavathi	1445	Manually	.19/3	0.40	0.10	Fodder Min Kit	5	1	Surface	Rainfed/ Protective irrigation	0	0.40	Private Land
Doddakereyuru	K P Basavegowda	1446	Manually	.20/1	2.94	0.74	Fodder Min Kit	5	1	Surface	Rainfed/ Protective irrigation	0	2.94	Private Land
Doddakereyuru	MK Chandrashekhar	1447	Manually	.20/2	1.60	0.40	Fodder Min Kit	5	1	Surface	Rainfed/ Protective irrigation	0	1.60	Private Land
Doddakereyuru	K P Basavegowda	1448	Manually	.20/3	1.37	0.34	Fodder Min Kit	5	1	Surface	Rainfed/ Protective irrigation	0	1.37	Private Land
Doddakereyuru	Krishnegowda	1449	Manually	.21/1	0.20	0.05	Fodder Min Kit	5	1	Surface	Rainfed/ Protective irrigation	0	0.20	Private Land
Doddakereyuru	R Chethan Kumar	1450	Manually	.21/2	0.61	0.15	Fodder Min Kit	5	1	Surface	Rainfed/ Protective irrigation	0	0.61	Private Land
Doddakereyuru	Ramegowda	1451	Manually	.21/3	0.20	0.05	Fodder Min Kit	5	1	Surface	Rainfed/ Protective irrigation	0	0.20	Private Land
Doddakereyuru	C Thammegowda	1452	Manually	.22/1	0.40	0.10	Fodder Min Kit	5	1	Surface	Rainfed/ Protective irrigation	0	0.40	Private Land
Doddakereyuru	Ramegowda	1453	Manually	.22/2	1.00	0.25	Fodder Min Kit	5	1	Surface	Rainfed/ Protective irrigation	0	1.00	Private Land
Doddakereyuru	Chennamma	1454	Manually	.22/3	0.40	0.10	Fodder Min Kit	5	1	Surface	Rainfed/ Protective irrigation	0	0.40	Private Land
Doddakereyuru	Sadashivappa	1455	Manually	.22/4	0.40	0.10	Fodder Min Kit	5	1	Surface	Rainfed/ Protective irrigation	0	0.40	Private Land
Doddakereyuru	Iregowda	1456	Manually	.22/5	0.40	0.10	Fodder Min Kit	5	1	Surface	Rainfed/ Protective irrigation	0	0.40	Private Land
Doddakereyuru	D Suresha	1457	Manually	.22/5	0.40	0.10	Fodder Min Kit	5	1	Surface	Rainfed/ Protective irrigation	0	0.40	Private Land
Doddakereyuru	Saroja	1458	Manually	.22/5	0.40	0.10	Fodder Min Kit	5	1	Surface	Rainfed/ Protective irrigation	0	0.40	Private Land
Doddakereyuru	D Raju	1459	Manually	.22/5	0.40	0.10	Fodder Min Kit	5	1	Surface	Rainfed/ Protective irrigation	0	0.40	Private Land
Doddakereyuru	D Ramu	1460	Manually	.22/5	0.40	0.10	Fodder Min Kit	5	1	Surface	Rainfed/ Protective irrigation	0	0.40	Private Land
Doddakereyuru	Jayaramu	1461	Manually	.22/6	0.30	0.08	Fodder Min Kit	5	1	Surface	Rainfed/ Protective irrigation	0	0.30	Private Land
Doddakereyuru	Chinnamma	1462	Manually	.22/7	0.50	0.13	Fodder Min Kit	5	1	Surface	Rainfed/ Protective irrigation	0	0.50	Private Land
Doddakereyuru	Krishnegowda	1463	Manually	.24/1	0.90	0.23	Fodder Min Kit	5	1	Surface	Rainfed/ Protective irrigation	0	0.90	Private Land
Doddakereyuru	Chethankumara	1464	Manually	.24/2	2.05	0.51	Fodder Min Kit	5	1	Surface	Rainfed/ Protective irrigation	0	2.05	Private Land
Doddakereyuru	Ramegowda	1465	Manually	.24/3	1.76	0.44	Fodder Min Kit	5	1	Surface	Rainfed/ Protective irrigation	0	1.76	Private Land
Doddakereyuru	Vairamudaiah	1466	Manually	25	1.65	0.41	Fodder Min Kit	5	1	Surface	Rainfed/ Protective irrigation	0	1.65	Private Land

Doddakereyuru	Shivanna	1467	Manually	26	2.04	0.51	Fodder Min Kit	5	1	Surface	Rainfed/ Protective irrigation	0	2.04	Private Land
Doddakereyuru	Mahesha	1468	Manually	26	2.04	0.51	Fodder Min Kit	5	1	Surface	Rainfed/ Protective irrigation	0	2.04	Private Land
Doddakereyuru	Nanjaiah	1469	Manually	27	1.66	0.42	Fodder Min Kit	5	1	Surface	Rainfed/ Protective irrigation	0	1.66	Private Land
Doddakereyuru	Chennaiah	1470	Manually	27	1.66	0.42	Fodder Min Kit	5	1	Surface	Rainfed/ Protective irrigation	0	1.66	Private Land
Doddakereyuru	Javaraiah	1471	Manually	27	1.66	0.42	Fodder Min Kit	5	1	Surface	Rainfed/ Protective irrigation	0	1.66	Private Land
Doddakereyuru	Doddaiah	1472	Manually	27	1.66	0.42	Fodder Min Kit	5	1	Surface	Rainfed/ Protective irrigation	0	1.66	Private Land
Doddakereyuru	Nanjaiah	1473	Manually	27	1.66	0.42	Fodder Min Kit	5	1	Surface	Rainfed/ Protective irrigation	0	1.66	Private Land
Doddakereyuru	Kempalingamma	1474	Manually	28	1.20	0.30	Fodder Min Kit	5	1	Surface	Rainfed/ Protective irrigation	0	1.20	Private Land
Doddakereyuru	Shivalingaiiah	1475	Manually	28	1.20	0.30	Fodder Min Kit	5	1	Surface	Rainfed/ Protective irrigation	0	1.20	Private Land
Doddakereyuru	Jayanna	1476	Manually	28	1.20	0.30	Fodder Min Kit	5	1	Surface	Rainfed/ Protective irrigation	0	1.20	Private Land
Doddakereyuru	Chikkirashetty	1477	Manually	28	1.20	0.30	Fodder Min Kit	5	1	Surface	Rainfed/ Protective irrigation	0	1.20	Private Land
Doddakereyuru	Ramaiah	1478	Manually	28	1.20	0.30	Fodder Min Kit	5	1	Surface	Rainfed/ Protective irrigation	0	1.20	Private Land
Doddakereyuru	javaraju	1479	Manually	28	0.80	0.20	Fodder Min Kit	5	1	Surface	Rainfed/ Protective irrigation	0	0.80	Private Land
Doddakereyuru	Basavaraju	1480	Manually	28	0.80	0.20	Fodder Min Kit	5	1	Surface	Rainfed/ Protective irrigation	0	0.80	Private Land
Doddakereyuru	shivamma	1481	Manually	28	0.80	0.20	Fodder Min Kit	5	1	Surface	Rainfed/ Protective irrigation	0	0.80	Private Land
Doddakereyuru	Channaiah	1482	Manually	28	0.80	0.20	Fodder Min Kit	5	1	Surface	Rainfed/ Protective irrigation	0	0.80	Private Land
Doddakereyuru	Channakaiah	1483	Manually	28	0.80	0.20	Fodder Min Kit	5	1	Surface	Rainfed/ Protective irrigation	0	0.80	Private Land
Doddakereyuru	Shivanna	1484	Manually	28	0.80	0.20	Fodder Min Kit	5	1	Surface	Rainfed/ Protective irrigation	0	0.80	Private Land
Doddakereyuru	D P Shivanna	1485	Manually	28	1.20	0.30	Fodder Min Kit	5	1	Surface	Rainfed/ Protective irrigation	0	1.20	Private Land
Doddakereyuru	Ningamma	1486	Manually	28	1.20	0.30	Fodder Min Kit	5	1	Surface	Rainfed/ Protective irrigation	0	1.20	Private Land
Doddakereyuru	Thimmaiah	1487	Manually	28	1.20	0.30	Fodder Min Kit	5	1	Surface	Rainfed/ Protective irrigation	0	1.20	Private Land
Doddakereyuru	Saroja	1488	Manually	28	1.20	0.30	Fodder Min Kit	5	1	Surface	Rainfed/ Protective irrigation	0	1.20	Private Land
Doddakereyuru	Somanna	1489	Manually	28	1.20	0.30	Fodder Min Kit	5	1	Surface	Rainfed/ Protective irrigation	0	1.20	Private Land
Doddakereyuru	Jayamma	1490	Manually	28	1.20	0.30	Fodder Min Kit	5	1	Surface	Rainfed/ Protective irrigation	0	1.20	Private Land
Doddakereyuru	Doddaiah	1491	Manually	28	1.20	0.30	Fodder Min Kit	5	1	Surface	Rainfed/ Protective irrigation	0	1.20	Private Land
Doddakereyuru	Mahadevamma	1492	Manually	28	1.20	0.30	Fodder Min Kit	5	1	Surface	Rainfed/ Protective irrigation	0	1.20	Private Land
Doddakereyuru	Jayamma	1493	Manually	28	1.20	0.30	Fodder Min Kit	5	1	Surface	Rainfed/ Protective irrigation	0	1.20	Private Land
Doddakereyuru	Mahadeva	1494	Manually	28	1.20	0.30	Fodder Min Kit	5	1	Surface	Rainfed/ Protective irrigation	0	1.20	Private Land
Doddakereyuru	Kempanma	1495	Manually	28	1.20	0.30	Fodder Min Kit	5	1	Surface	Rainfed/ Protective irrigation	0	1.20	Private Land
Doddakereyuru	Venkataiah	1496	Manually	28	1.20	0.30	Fodder Min Kit	5	1	Surface	Rainfed/ Protective irrigation	0	1.20	Private Land
Doddakereyuru	Ramegowda	1497	Manually	28	1.20	0.30	Fodder Min Kit	5	1	Surface	Rainfed/ Protective irrigation	0	1.20	Private Land
Doddakereyuru	Puttahanamma	1498	Manually	28	0.80	0.20	Fodder Min Kit	5	1	Surface	Rainfed/ Protective irrigation	0	0.80	Private Land
Doddakereyuru	Mahadevaiah	1499	Manually	28	0.80	0.20	Fodder Min Kit	5	1	Surface	Rainfed/ Protective irrigation	0	0.80	Private Land
Doddakereyuru	Basavaiah	1500	Manually	28	0.80	0.20	Fodder Min Kit	5	1	Surface	Rainfed/ Protective irrigation	0	0.80	Private Land
Doddakereyuru	Nanjaiah	1501	Manually	28	0.80	0.20	Fodder Min Kit	5	1	Surface	Rainfed/ Protective irrigation	0	0.80	Private Land

Doddakereyuru	Kendanaiaiah	1502	Manually	28	0.80	0.20	Fodder Min Kit	5	1	Surface	Rainfed/ Protective irrigation	0	0.80	Private Land
Doddakereyuru	Marakaiah	1503	Manually	28	0.80	0.20	Fodder Min Kit	5	1	Surface	Rainfed/ Protective irrigation	0	0.80	Private Land
Doddakereyuru	Govindappa	1504	Manually	29	1.71	0.43	Fodder Min Kit	5	1	Surface	Rainfed/ Protective irrigation	0	1.71	Private Land
Doddakereyuru	A Chandranatha	1505	Manually	29	0.40	0.10	Fodder Min Kit	5	1	Surface	Rainfed/ Protective irrigation	0	0.40	Private Land
Doddakereyuru	Prasad	1506	Manually	29	0.40	0.10	Fodder Min Kit	5	1	Surface	Rainfed/ Protective irrigation	0	0.40	Private Land
Doddakereyuru	Doreswamy P	1507	Manually	29	1.20	0.30	Fodder Min Kit	5	1	Surface	Rainfed/ Protective irrigation	0	1.20	Private Land
Doddakereyuru	Prasad	1508	Manually	29	0.40	0.10	Fodder Min Kit	5	1	Surface	Rainfed/ Protective irrigation	0	0.40	Private Land
Doddakereyuru	P thimmegowda	1509	Manually	30	2.00	0.50	Fodder Min Kit	5	1	Surface	Rainfed/ Protective irrigation	0	2.00	Private Land
Doddakereyuru	G Vijayalakshmi	1510	Manually	30	2.00	0.50	Fodder Min Kit	5	1	Surface	Rainfed/ Protective irrigation	0	2.00	Private Land
Doddakereyuru	Lakshamma	1511	Manually	30	0.40	0.10	Fodder Min Kit	5	1	Surface	Rainfed/ Protective irrigation	0	0.40	Private Land
Doddakereyuru	Mallanaika	1512	Manually	32	0.42	0.11	Fodder Min Kit	5	1	Surface	Rainfed/ Protective irrigation	0	0.42	Private Land
Doddakereyuru	Chandana J	1513	Manually	33	0.37	0.09	Fodder Min Kit	5	1	Surface	Rainfed/ Protective irrigation	0	0.37	Private Land
Doddakereyuru	Venkatgowda	1514	Manually	35	1.04	0.26	Fodder Min Kit	5	1	Surface	Rainfed/ Protective irrigation	0	1.04	Private Land
Doddakereyuru	Chaluvegowda	1515	Manually	26	0.06	0.02	Fodder Min Kit	5	1	Surface	Rainfed/ Protective irrigation	0	0.06	Private Land
Doddakereyuru	Chaluvamma	1516	Manually	36	0.06	0.02	Fodder Min Kit	5	1	Surface	Rainfed/ Protective irrigation	0	0.06	Private Land
Doddakereyuru	Chaluvegowda	1517	Manually	37	0.09	0.02	Fodder Min Kit	5	1	Surface	Rainfed/ Protective irrigation	0	0.09	Private Land
Doddakereyuru	Chaluvamma	1518	Manually	37	0.09	0.02	Fodder Min Kit	5	1	Surface	Rainfed/ Protective irrigation	0	0.09	Private Land
Doddakereyuru	Venkatgowda	1519	Manually	38	0.10	0.03	Fodder Min Kit	5	1	Surface	Rainfed/ Protective irrigation	0	0.10	Private Land
Doddakereyuru	Mallanayaka	1520	Manually	40	0.37	0.09	Fodder Min Kit	5	1	Surface	Rainfed/ Protective irrigation	0	0.37	Private Land
Doddakereyuru	Mallanayaka	1521	Manually	40	0.37	0.09	Fodder Min Kit	5	1	Surface	Rainfed/ Protective irrigation	0	0.37	Private Land
Doddakereyuru	Kenamma	1522	Manually	40	0.80	0.20	Fodder Min Kit	5	1	Surface	Rainfed/ Protective irrigation	0	0.80	Private Land
Doddakereyuru	Sannamallanayaka	1523	Manually	40	0.80	0.20	Fodder Min Kit	5	1	Surface	Rainfed/ Protective irrigation	0	0.80	Private Land
Doddakereyuru	Sannachikkanayaka	1524	Manually	40	0.80	0.20	Fodder Min Kit	5	1	Surface	Rainfed/ Protective irrigation	0	0.80	Private Land
Doddakereyuru	Marinayaka	1525	Manually	40	0.80	0.20	Fodder Min Kit	5	1	Surface	Rainfed/ Protective irrigation	0	0.80	Private Land
Doddakereyuru	Sasavanayaka	1526	Manually	40	0.80	0.20	Fodder Min Kit	5	1	Surface	Rainfed/ Protective irrigation	0	0.80	Private Land
Doddakereyuru	Mallanayaka	1527	Manually	40	0.80	0.20	Fodder Min Kit	5	1	Surface	Rainfed/ Protective irrigation	0	0.80	Private Land
Doddakereyuru	K T Vishnu	1528	Manually	41/1	1.00	0.25	Fodder Min Kit	5	1	Surface	Rainfed/ Protective irrigation	0	1.00	Private Land
Doddakereyuru	Marigowda	1529	Manually	41/2	1.03	0.26	Fodder Min Kit	5	1	Surface	Rainfed/ Protective irrigation	0	1.03	Private Land
Doddakereyuru	Nagegowda	1530	Manually	42/2	0.42	0.11	Fodder Min Kit	5	1	Surface	Rainfed/ Protective irrigation	0	0.42	Private Land
Doddakereyuru	Siddalingegowda	1531	Manually	42/2	0.42	0.11	Fodder Min Kit	5	1	Surface	Rainfed/ Protective irrigation	0	0.42	Private Land
Doddakereyuru	Dasegowda	1532	Manually	42/2	0.42	0.11	Fodder Min Kit	5	1	Surface	Rainfed/ Protective irrigation	0	0.42	Private Land
Doddakereyuru	Rajegowda	1533	Manually	42/2	0.42	0.11	Fodder Min Kit	5	1	Surface	Rainfed/ Protective irrigation	0	0.42	Private Land
Doddakereyuru	Rajegowda	1534	Manually	42/2	0.70	0.18	Fodder Min Kit	5	1	Surface	Rainfed/ Protective irrigation	0	0.70	Private Land
Doddakereyuru	Rajegowda	1535	Manually	42/2	1.70	0.43	Fodder Min Kit	5	1	Surface	Rainfed/ Protective irrigation	0	1.70	Private Land
Doddakereyuru	Puttamma	1536	Manually	42/3	0.28	0.07	Fodder Min Kit	5	1	Surface	Rainfed/ Protective irrigation	0	0.28	Private Land

Doddakereyuru	Yogesha	1537	Manually	42/4	1.20	0.30	Fodder Min Kit	5	1	Surface	Rainfed/ Protective irrigation	0	1.20	Private Land
Doddakereyuru	nagegowda	1538	Manually	43/1	0.82	0.21	Fodder Min Kit	5	1	Surface	Rainfed/ Protective irrigation	0	0.82	Private Land
Doddakereyuru	Mari Siddegowda	1539	Manually	43/1	0.82	0.21	Fodder Min Kit	5	1	Surface	Rainfed/ Protective irrigation	0	0.82	Private Land
Doddakereyuru	Dasegowda	1540	Manually	43/1	0.82	0.21	Fodder Min Kit	5	1	Surface	Rainfed/ Protective irrigation	0	0.82	Private Land
Doddakereyuru	Rajegowda	1541	Manually	43/1	0.82	0.21	Fodder Min Kit	5	1	Surface	Rainfed/ Protective irrigation	0	0.82	Private Land
Doddakereyuru	Rajegowda	1542	Manually	43/1	0.82	0.21	Fodder Min Kit	5	1	Surface	Rainfed/ Protective irrigation	0	0.82	Private Land
Doddakereyuru	Rajegowda	1543	Manually	43/1	0.82	0.21	Fodder Min Kit	5	1	Surface	Rainfed/ Protective irrigation	0	0.82	Private Land
Doddakereyuru	Rajegowda	1544	Manually	43/2	1.57	0.39	Fodder Min Kit	5	1	Surface	Rainfed/ Protective irrigation	0	1.57	Private Land
Doddakereyuru	Puttamma	1545	Manually	43/3	0.35	0.09	Fodder Min Kit	5	1	Surface	Rainfed/ Protective irrigation	0	0.35	Private Land
Doddakereyuru	Hombalaiah	1546	Manually	44	3.15	0.79	Fodder Min Kit	5	1	Surface	Rainfed/ Protective irrigation	0	3.15	Private Land
Doddakereyuru	Narasimhaiah	1547	Manually	44	1.15	0.29	Fodder Min Kit	5	1	Surface	Rainfed/ Protective irrigation	0	1.15	Private Land
Doddakereyuru	Mangalamma CA	1548	Manually	45	1.20	0.30	Fodder Min Kit	5	1	Surface	Rainfed/ Protective irrigation	0	1.20	Private Land
Doddakereyuru	Shivannegowda	1549	Manually	46	0.30	0.08	Fodder Min Kit	5	1	Surface	Rainfed/ Protective irrigation	0	0.30	Private Land
Doddakereyuru	Somegowda	1550	Manually	46/2	1.80	0.45	Fodder Min Kit	5	1	Surface	Rainfed/ Protective irrigation	0	1.80	Private Land
Doddakereyuru	L Chinnamma	1551	Manually	47/1	0.40	0.10	Fodder Min Kit	5	1	Surface	Rainfed/ Protective irrigation	0	0.40	Private Land
Doddakereyuru	Ambika K	1552	Manually	47/2	0.80	0.20	Fodder Min Kit	5	1	Surface	Rainfed/ Protective irrigation	0	0.80	Private Land
Doddakereyuru	Vimala k	1553	Manually	47/3	0.80	0.20	Fodder Min Kit	5	1	Surface	Rainfed/ Protective irrigation	0	0.80	Private Land
Doddakereyuru	Sannamallanaika	1554	Manually	47/4	1.01	0.25	Fodder Min Kit	5	1	Surface	Rainfed/ Protective irrigation	0	1.01	Private Land
Doddakereyuru	Shivamallanaika	1555	Manually	47/4	1.01	0.25	Fodder Min Kit	5	1	Surface	Rainfed/ Protective irrigation	0	1.01	Private Land
Doddakereyuru	Soma	1556	Manually	47/4	1.01	0.25	Fodder Min Kit	5	1	Surface	Rainfed/ Protective irrigation	0	1.01	Private Land
Doddakereyuru	Chikkanaika	1557	Manually	47/4	1.01	0.25	Fodder Min Kit	5	1	Surface	Rainfed/ Protective irrigation	0	1.01	Private Land
Doddakereyuru	K S Nrayanaswamy	1558	Manually	48	1.20	0.30	Fodder Min Kit	5	1	Surface	Rainfed/ Protective irrigation	0	1.20	Private Land
Doddakereyuru	K S Nrayanaswamy	1559	Manually	48	1.20	0.30	Fodder Min Kit	5	1	Surface	Rainfed/ Protective irrigation	0	1.20	Private Land
Doddakereyuru	Chamma	1560	Manually	48/3	1.20	0.30	Fodder Min Kit	5	1	Surface	Rainfed/ Protective irrigation	0	1.20	Private Land
Doddakereyuru	Malligamma	1561	Manually	48/3	1.20	0.30	Fodder Min Kit	5	1	Surface	Rainfed/ Protective irrigation	0	1.20	Private Land
Doddakereyuru	Shivamallanaika	1562	Manually	48/4	0.93	0.23	Fodder Min Kit	5	1	Surface	Rainfed/ Protective irrigation	0	0.93	Private Land
Doddakereyuru	Guruswama Boyi	1563	Manually	49/1	1.66	0.42	Fodder Min Kit	5	1	Surface	Rainfed/ Protective irrigation	0	1.66	Private Land
Doddakereyuru	Manikanta	1564	Manually	49/2	1.66	0.42	Fodder Min Kit	5	1	Surface	Rainfed/ Protective irrigation	0	1.66	Private Land
Doddakereyuru	Chinnamma	1565	Manually	49/2	1.66	0.42	Fodder Min Kit	5	1	Surface	Rainfed/ Protective irrigation	0	1.66	Private Land
Doddakereyuru	Ramaboyi	1566	Manually	49/2	1.66	0.42	Fodder Min Kit	5	1	Surface	Rainfed/ Protective irrigation	0	1.66	Private Land
Doddakereyuru	Sarkari	1567	Manually	50	0.10	0.03	Fodder Min Kit	5	1	Surface	Rainfed/ Protective irrigation	0	0.10	Private Land
Doddakereyuru	Siddarajamma	1568	Manually	51	1.18	0.30	Fodder Min Kit	5	1	Surface	Rainfed/ Protective irrigation	0	1.18	Private Land
Doddakereyuru	Lakshamma	1569	Manually	52	0.75	0.19	Fodder Min Kit	5	1	Surface	Rainfed/ Protective irrigation	0	0.75	Private Land
Doddakereyuru	Guruswama Boyi	1570	Manually	52	0.75	0.19	Fodder Min Kit	5	1	Surface	Rainfed/ Protective irrigation	0	0.75	Private Land
Doddakereyuru	Ammanamma	1571	Manually	53	1.20	0.30	Fodder Min Kit	5	1	Surface	Rainfed/ Protective irrigation	0	1.20	Private Land



Doddakereyuru	V Ramesha	1572	Manually	53	1.20	0.30	Fodder Min Kit	5	1	Surface	Rainfed/ Protective irrigation	0	1.20	Private Land
Doddakereyuru	Chandraiah	1573	Manually	54	3.00	0.75	Fodder Min Kit	5	1	Surface	Rainfed/ Protective irrigation	0	3.00	Private Land
Doddakereyuru	Nanjanaika	1574	Manually	54	1.20	0.30	Fodder Min Kit	5	1	Surface	Rainfed/ Protective irrigation	0	1.20	Private Land
Doddakereyuru	Siddaraju	1575	Manually	55	0.37	0.09	Fodder Min Kit	5	1	Surface	Rainfed/ Protective irrigation	0	0.37	Private Land
Doddakereyuru	Mahadevaswamy	1576	Manually	55/1	0.37	0.09	Fodder Min Kit	5	1	Surface	Rainfed/ Protective irrigation	0	0.37	Private Land
Doddakereyuru	Chinnaswamy	1577	Manually	55/2	0.45	0.11	Fodder Min Kit	5	1	Surface	Rainfed/ Protective irrigation	0	0.45	Private Land
Doddakereyuru	Shivabasappa	1578	Manually	55/3	0.59	0.15	Fodder Min Kit	5	1	Surface	Rainfed/ Protective irrigation	0	0.59	Private Land
Doddakereyuru	Sannagadanaika	1579	Manually	56	0.52	0.13	Fodder Min Kit	5	1	Surface	Rainfed/ Protective irrigation	0	0.52	Private Land
Doddakereyuru	Shivabasappa	1580	Manually	56	0.47	0.12	Fodder Min Kit	5	1	Surface	Rainfed/ Protective irrigation	0	0.47	Private Land
Doddakereyuru	Mahadevappa	1581	Manually	56	0.42	0.11	Fodder Min Kit	5	1	Surface	Rainfed/ Protective irrigation	0	0.42	Private Land
Doddakereyuru	Mallikarjunappa	1582	Manually	57/1	0.80	0.20	Fodder Min Kit	5	1	Surface	Rainfed/ Protective irrigation	0	0.80	Private Land
Doddakereyuru	Arunagadi V	1583	Manually	57/2	1.04	0.26	Fodder Min Kit	5	1	Surface	Rainfed/ Protective irrigation	0	1.04	Private Land
Doddakereyuru	Sannaiah	1584	Manually	58	3.00	0.75	Fodder Min Kit	5	1	Surface	Rainfed/ Protective irrigation	0	3.00	Private Land
Doddakereyuru	C V Harish	1585	Manually	58	3.00	0.75	Fodder Min Kit	5	1	Surface	Rainfed/ Protective irrigation	0	3.00	Private Land
Doddakereyuru	Lakshamma	1586	Manually	59	1.00	0.25	Fodder Min Kit	5	1	Surface	Rainfed/ Protective irrigation	0	1.00	Private Land
Doddakereyuru	Murugesha	1587	Manually	59	1.00	0.25	Fodder Min Kit	5	1	Surface	Rainfed/ Protective irrigation	0	1.00	Private Land
Doddakereyuru	Nagamma	1588	Manually	59	1.00	0.25	Fodder Min Kit	5	1	Surface	Rainfed/ Protective irrigation	0	1.00	Private Land
Doddakereyuru	Eshwara	1589	Manually	59	1.00	0.25	Fodder Min Kit	5	1	Surface	Rainfed/ Protective irrigation	0	1.00	Private Land
Doddakereyuru	Armuga	1590	Manually	59	1.00	0.25	Fodder Min Kit	5	1	Surface	Rainfed/ Protective irrigation	0	1.00	Private Land
Doddakereyuru	Sarkari Beedu	1591	Manually	59	4.00	1.00	Fodder Min Kit	5	1	Surface	Rainfed/ Protective irrigation	0	4.00	Private Land
Doddakereyuru	Maramma	1592	Manually	59	1.00	0.25	Fodder Min Kit	5	1	Surface	Rainfed/ Protective irrigation	0	1.00	Private Land
Doddakereyuru	Chinnaswamy	1593	Manually	59	1.00	0.25	Fodder Min Kit	5	1	Surface	Rainfed/ Protective irrigation	0	1.00	Private Land
Doddakereyuru	Shivabasappa	1594	Manually	59	1.00	0.25	Fodder Min Kit	5	1	Surface	Rainfed/ Protective irrigation	0	1.00	Private Land
Doddakereyuru	Madaiah	1595	Manually	89	1.00	0.25	Fodder Min Kit	5	1	Surface	Rainfed/ Protective irrigation	0	1.00	Private Land
Doddakereyuru	Manchaiah	1596	Manually	89	0.80	0.20	Fodder Min Kit	5	1	Surface	Rainfed/ Protective irrigation	0	0.80	Private Land
Doddakereyuru	Macha	1597	Manually	89	1.60	0.40	Fodder Min Kit	5	1	Surface	Rainfed/ Protective irrigation	0	1.60	Private Land
Doddakereyuru	Kempaiah	1598	Manually	89	0.80	0.20	Fodder Min Kit	5	1	Surface	Rainfed/ Protective irrigation	0	0.80	Private Land
Doddakereyuru	Kalaiah	1599	Manually	89	0.80	0.20	Fodder Min Kit	5	1	Surface	Rainfed/ Protective irrigation	0	0.80	Private Land
Doddakereyuru	Krishnaiah	1600	Manually	89	0.80	0.20	Fodder Min Kit	5	1	Surface	Rainfed/ Protective irrigation	0	0.80	Private Land
Doddakereyuru	Shivanna	1601	Manually	89	0.80	0.20	Fodder Min Kit	5	1	Surface	Rainfed/ Protective irrigation	0	0.80	Private Land
Doddakereyuru	Nagaiah	1602	Manually	89	0.50	0.13	Fodder Min Kit	5	1	Surface	Rainfed/ Protective irrigation	0	0.50	Private Land
Doddakereyuru	Sannaswamy	1603	Manually	89	0.40	0.10	Fodder Min Kit	5	1	Surface	Rainfed/ Protective irrigation	0	0.40	Private Land
Doddakereyuru	Venkataramanaika	1604	Manually	89	0.80	0.20	Fodder Min Kit	5	1	Surface	Rainfed/ Protective irrigation	0	0.80	Private Land
Doddakereyuru	Chikkananjaiiah	1605	Manually	89	1.60	0.40	Fodder Min Kit	5	1	Surface	Rainfed/ Protective irrigation	0	1.60	Private Land
Doddakereyuru	Maranaika	1606	Manually	89	0.80	0.20	Fodder Min Kit	5	1	Surface	Rainfed/ Protective irrigation	0	0.80	Private Land

Doddakereyuru	Vairamudaiah	1607	Manually	99	1.60	0.40	Fodder Min Kit	5	1	Surface	Rainfed/ Protective irrigation	0	1.60	Private Land
Doddakereyuru	C Siddaiah	1608	Manually	109	1.01	0.25	Fodder Min Kit	5	1	Surface	Rainfed/ Protective irrigation	0	1.01	Private Land
Doddakereyuru	Thimmegowda	1609	Manually	117	0.71	0.18	Fodder Min Kit	5	1	Surface	Rainfed/ Protective irrigation	0	0.71	Private Land
Doddakereyuru	Javamma	1610	Manually	89	1.63	0.41	Fodder Min Kit	5	1	Surface	Rainfed/ Protective irrigation	0	1.63	Private Land
Nayakanahundi	Shivanna	1615	Manually	12/2	0.31	0.08	Fodder Min Kit	5	1	Surface	Rainfed/ Protective irrigation	0	0.31	Private Land
Nayakanahundi	Rajanna	1616	Manually	14/1	1.01	0.25	Fodder Min Kit	5	1	Surface	Rainfed/ Protective irrigation	0	1.01	Private Land
Nayakanahundi	Motatha	1617	Manually	14/2	0.67	0.17	Fodder Min Kit	5	1	Surface	Rainfed/ Protective irrigation	0	0.67	Private Land
Nayakanahundi	Ningamma	1618	Manually	15	0.63	0.16	Fodder Min Kit	5	1	Surface	Rainfed/ Protective irrigation	0	0.63	Private Land
Nayakanahundi	Ningamma	1619	Manually	16	1.61	0.40	Fodder Min Kit	5	1	Surface	Rainfed/ Protective irrigation	0	1.61	Private Land
Nayakanahundi	Shanthakumari	1620	Manually	17	1.23	0.31	Fodder Min Kit	5	1	Surface	Rainfed/ Protective irrigation	0	1.23	Private Land
Nayakanahundi	Kishora	1621	Manually	17	1.09	0.27	Fodder Min Kit	5	1	Surface	Rainfed/ Protective irrigation	0	1.09	Private Land
Nayakanahundi	Ramachandra	1622	Manually	18	1.29	0.32	Fodder Min Kit	5	1	Surface	Rainfed/ Protective irrigation	0	1.29	Private Land
Nayakanahundi	Devesha	1623	Manually	18	1.23	0.31	Fodder Min Kit	5	1	Surface	Rainfed/ Protective irrigation	0	1.23	Private Land
Nayakanahundi	Devesha	1624	Manually	18	0.14	0.04	Fodder Min Kit	5	1	Surface	Rainfed/ Protective irrigation	0	0.14	Private Land
Nayakanahundi	Santhankrishna	1625	Manually	19/1	1.23	0.31	Fodder Min Kit	5	1	Surface	Rainfed/ Protective irrigation	0	1.23	Private Land
Nayakanahundi	Ramratna	1626	Manually	19/2	0.21	0.05	Fodder Min Kit	5	1	Surface	Rainfed/ Protective irrigation	0	0.21	Private Land
Nayakanahundi	Puttamma	1628	Manually	20/1	1.22	0.31	Fodder Min Kit	5	1	Surface	Rainfed/ Protective irrigation	0	1.22	Private Land
Nayakanahundi	Nagaraju	1629	Manually	20/1	1.22	0.31	Fodder Min Kit	5	1	Surface	Rainfed/ Protective irrigation	0	1.22	Private Land
Nayakanahundi	Vijayalakshmi	1630	Manually	20/1	1.22	0.31	Fodder Min Kit	5	1	Surface	Rainfed/ Protective irrigation	0	1.22	Private Land
Nayakanahundi	Dharanendra	1631	Manually	20/1	1.22	0.31	Fodder Min Kit	5	1	Surface	Rainfed/ Protective irrigation	0	1.22	Private Land
Nayakanahundi	Gowamma	1632	Manually	20/2	1.08	0.27	Fodder Min Kit	5	1	Surface	Rainfed/ Protective irrigation	0	1.08	Private Land
Nayakanahundi	Sundar	1633	Manually	20/3	0.88	0.22	Fodder Min Kit	5	1	Surface	Rainfed/ Protective irrigation	0	0.88	Private Land
Nayakanahundi	G V Sathish	1634	Manually	21/1	1.41	0.35	Fodder Min Kit	5	1	Surface	Rainfed/ Protective irrigation	0	1.41	Private Land
Nayakanahundi	Vasanthamma	1635	Manually	21/1	1.41	0.35	Fodder Min Kit	5	1	Surface	Rainfed/ Protective irrigation	0	1.41	Private Land
Nayakanahundi	Ramachandra	1636	Manually	21/3	0.81	0.20	Fodder Min Kit	5	1	Surface	Rainfed/ Protective irrigation	0	0.81	Private Land
Nayakanahundi	Kendaganna	1637	Manually	21/2	1.20	0.30	Fodder Min Kit	5	1	Surface	Rainfed/ Protective irrigation	0	1.20	Private Land
Nayakanahundi	Naganna	1638	Manually	21/4	1.02	0.26	Fodder Min Kit	5	1	Surface	Rainfed/ Protective irrigation	0	1.02	Private Land
Nayakanahundi	Devesha	1639	Manually	21/5	0.41	0.10	Fodder Min Kit	5	1	Surface	Rainfed/ Protective irrigation	0	0.41	Private Land
Nayakanahundi	Shambulinga	1640	Manually	21/5	0.41	0.10	Fodder Min Kit	5	1	Surface	Rainfed/ Protective irrigation	0	0.41	Private Land
Nayakanahundi	Ratnamma	1641	Manually	21/5	0.41	0.10	Fodder Min Kit	5	1	Surface	Rainfed/ Protective irrigation	0	0.41	Private Land
Nayakanahundi	Ramesha	1642	Manually	21/5	0.41	0.10	Fodder Min Kit	5	1	Surface	Rainfed/ Protective irrigation	0	0.41	Private Land
Nayakanahundi	Shoba	1643	Manually	21/5	0.41	0.10	Fodder Min Kit	5	1	Surface	Rainfed/ Protective irrigation	0	0.41	Private Land
Nayakanahundi	Doddegowda	1644	Manually	22	2.01	0.50	Fodder Min Kit	5	1	Surface	Rainfed/ Protective irrigation	0	2.01	Private Land
Nayakanahundi	Sannamanchamma	1645	Manually	23/1	2.50	0.63	Fodder Min Kit	5	1	Surface	Rainfed/ Protective irrigation	0	2.50	Private Land
Nayakanahundi	Mallayya	1646	Manually	23/2	1.21	0.30	Fodder Min Kit	5	1	Surface	Rainfed/ Protective irrigation	0	1.21	Private Land

Nayakanahundi	Kempalamma	1647	Manually	23/3	0.20	0.05	Fodder Min Kit	5	1	Surface	Rainfed/ Protective irrigation	0	0.20	Private Land
Nayakanahundi	Nagaraju	1648	Manually	24/1	1.05	0.26	Fodder Min Kit	5	1	Surface	Rainfed/ Protective irrigation	0	1.05	Private Land
Nayakanahundi	Rajamma	1649	Manually	24/2	1.62	0.41	Fodder Min Kit	5	1	Surface	Rainfed/ Protective irrigation	0	1.62	Private Land
Nayakanahundi	Vijaykumar	1652	Manually	24/3	2.91	0.73	Fodder Min Kit	5	1	Surface	Rainfed/ Protective irrigation	0	2.91	Private Land
Nayakanahundi	Jeenachandra	1653	Manually	24/3	2.80	0.70	Fodder Min Kit	5	1	Surface	Rainfed/ Protective irrigation	0	2.80	Private Land
Nayakanahundi	Prakash	1654	Manually	24/3	2.80	0.70	Fodder Min Kit	5	1	Surface	Rainfed/ Protective irrigation	0	2.80	Private Land
Nayakanahundi	Nagaraju	1655	Manually	24/4	2.24	0.56	Fodder Min Kit	5	1	Surface	Rainfed/ Protective irrigation	0	2.24	Private Land
Nayakanahundi	Shivanna	1656	Manually	24	2.10	0.53	Fodder Min Kit	5	1	Surface	Rainfed/ Protective irrigation	0	2.10	Private Land
Nayakanahundi	Naganaika	1657	Manually	25	0.21	0.05	Fodder Min Kit	5	1	Surface	Rainfed/ Protective irrigation	0	0.21	Private Land
Nayakanahundi	Moodalgi Shetty	1658	Manually	26/1	1.41	0.35	Fodder Min Kit	5	1	Surface	Rainfed/ Protective irrigation	0	1.41	Private Land
Nayakanahundi	Siddaramgowda	1659	Manually	26/2	1.20	0.30	Fodder Min Kit	5	1	Surface	Rainfed/ Protective irrigation	0	1.20	Private Land
Nayakanahundi	Madegowda	1660	Manually	27	0.48	0.12	Fodder Min Kit	5	1	Surface	Rainfed/ Protective irrigation	0	0.48	Private Land
Nayakanahundi	Kempalingamma	1661	Manually	28/1	1.21	0.30	Fodder Min Kit	5	1	Surface	Rainfed/ Protective irrigation	0	1.21	Private Land
Nayakanahundi	Kempamma	1662	Manually	28/2	1.01	0.25	Fodder Min Kit	5	1	Surface	Rainfed/ Protective irrigation	0	1.01	Private Land
Nayakanahundi	Madegowda	1663	Manually	29/1	0.68	0.17	Fodder Min Kit	5	1	Surface	Rainfed/ Protective irrigation	0	0.68	Private Land
Nayakanahundi	Nagesha	1664	Manually	29/2	0.70	0.18	Fodder Min Kit	5	1	Surface	Rainfed/ Protective irrigation	0	0.70	Private Land
Nayakanahundi	Nagesha	1665	Manually	29/3	1.21	0.30	Fodder Min Kit	5	1	Surface	Rainfed/ Protective irrigation	0	1.21	Private Land
Nayakanahundi	Nanjamma	1666	Manually	30/1	1.23	0.31	Fodder Min Kit	5	1	Surface	Rainfed/ Protective irrigation	0	1.23	Private Land
Nayakanahundi	Kempamma	1667	Manually	30/2	0.79	0.20	Fodder Min Kit	5	1	Surface	Rainfed/ Protective irrigation	0	0.79	Private Land
Nayakanahundi	Kempaningamma	1668	Manually	30/3	0.79	0.20	Fodder Min Kit	5	1	Surface	Rainfed/ Protective irrigation	0	0.79	Private Land
Nayakanahundi	Siddegowda	1669	Manually	31	1.23	0.31	Fodder Min Kit	5	1	Surface	Rainfed/ Protective irrigation	0	1.23	Private Land
Nayakanahundi	Chandramohan	1670	Manually	32/1	1.61	0.40	Fodder Min Kit	5	1	Surface	Rainfed/ Protective irrigation	0	1.61	Private Land
Nayakanahundi	Saraladevi	1671	Manually	32/2	1.61	0.40	Fodder Min Kit	5	1	Surface	Rainfed/ Protective irrigation	0	1.61	Private Land
Nayakanahundi	Geetha	1672	Manually	32/2	1.62	0.41	Fodder Min Kit	5	1	Surface	Rainfed/ Protective irrigation	0	1.62	Private Land
Nayakanahundi	Nagaraju	1673	Manually	33	2.01	0.50	Fodder Min Kit	5	1	Surface	Rainfed/ Protective irrigation	0	2.01	Private Land
Nayakanahundi	Chandramohan	1674	Manually	33	2.01	0.50	Fodder Min Kit	5	1	Surface	Rainfed/ Protective irrigation	0	2.01	Private Land
Nayakanahundi	Shankar	1675	Manually	34	1.21	0.30	Fodder Min Kit	5	1	Surface	Rainfed/ Protective irrigation	0	1.21	Private Land
Nayakanahundi	Shanjkar	1676	Manually	35	0.21	0.05	Fodder Min Kit	5	1	Surface	Rainfed/ Protective irrigation	0	0.21	Private Land
Nayakanahundi	Neelakantayya	1677	Manually	36	1.41	0.35	Fodder Min Kit	5	1	Surface	Rainfed/ Protective irrigation	0	1.41	Private Land
Nayakanahundi	Subbaray	1678	Manually	37	0.75	0.19	Fodder Min Kit	5	1	Surface	Rainfed/ Protective irrigation	0	0.75	Private Land
Nayakanahundi	Shivaram Prasad	1679	Manually	38	2.01	0.50	Fodder Min Kit	5	1	Surface	Rainfed/ Protective irrigation	0	2.01	Private Land
Nayakanahundi	Syefula Sharif	1680	Manually	39	1.55	0.39	Fodder Min Kit	5	1	Surface	Rainfed/ Protective irrigation	0	1.55	Private Land
Nayakanahundi	Nagamani	1681	Manually	39/2	1.57	0.39	Fodder Min Kit	5	1	Surface	Rainfed/ Protective irrigation	0	1.57	Private Land
Nayakanahundi	Moogayya	1682	Manually	40	0.48	0.12	Fodder Min Kit	5	1	Surface	Rainfed/ Protective irrigation	0	0.48	Private Land
Nayakanahundi	Dasappa	1683	Manually	41	1.50	0.38	Fodder Min Kit	5	1	Surface	Rainfed/ Protective irrigation	0	1.50	Private Land

Nayakanahundi	Ramachandra	1684	Manually	42	0.43	0.11	Fodder Min Kit	5	1	Surface	Rainfed/ Protective irrigation	0	0.43	Private Land
Nayakanahundi	Ramesha	1685	Manually	43	1.23	0.31	Fodder Min Kit	5	1	Surface	Rainfed/ Protective irrigation	0	1.23	Private Land
Nayakanahundi	Kuppaswamy Naidu	1686	Manually	45	1.70	0.43	Fodder Min Kit	5	1	Surface	Rainfed/ Protective irrigation	0	1.70	Private Land
Nayakanahundi	Subbaray	1687	Manually	46	1.01	0.25	Fodder Min Kit	5	1	Surface	Rainfed/ Protective irrigation	0	1.01	Private Land
Nayakanahundi	Shankaralinga	1688	Manually	47	0.73	0.18	Fodder Min Kit	5	1	Surface	Rainfed/ Protective irrigation	0	0.73	Private Land
Nayakanahundi	Somanna	1689	Manually	48	3.60	0.90	Fodder Min Kit	5	1	Surface	Rainfed/ Protective irrigation	0	3.60	Private Land
Nayakanahundi	Kempayya	1690	Manually	49	0.58	0.15	Fodder Min Kit	5	1	Surface	Rainfed/ Protective irrigation	0	0.58	Private Land
Nayakanahundi	Nagaratna	1691	Manually	50	1.61	0.40	Fodder Min Kit	5	1	Surface	Rainfed/ Protective irrigation	0	1.61	Private Land
Nayakanahundi	Krishna	1692	Manually	50/2	2.45	0.61	Fodder Min Kit	5	1	Surface	Rainfed/ Protective irrigation	0	2.45	Private Land
Nayakanahundi	Prashanth	1693	Manually	50/3	1.06	0.27	Fodder Min Kit	5	1	Surface	Rainfed/ Protective irrigation	0	1.06	Private Land
Nayakanahundi	Nagaraju	1694	Manually	51/1	3.63	0.91	Fodder Min Kit	5	1	Surface	Rainfed/ Protective irrigation	0	3.63	Private Land
Nayakanahundi	Subbanna	1695	Manually	51/2	2.19	0.55	Fodder Min Kit	5	1	Surface	Rainfed/ Protective irrigation	0	2.19	Private Land
Nayakanahundi	Siddegowda	1699	Manually	53	2.61	0.65	Fodder Min Kit	5	1	Surface	Rainfed/ Protective irrigation	0	2.61	Private Land
Nayakanahundi	Karabu	1700	Manually	54	1.05	0.26	Fodder Min Kit	5	1	Surface	Rainfed/ Protective irrigation	0	1.05	Private Land
Nayakanahundi	Sannamma	1701	Manually	54	1.05	0.26	Fodder Min Kit	5	1	Surface	Rainfed/ Protective irrigation	0	1.05	Private Land
Nayakanahundi	Rukminamma	1702	Manually	54	1.05	0.26	Fodder Min Kit	5	1	Surface	Rainfed/ Protective irrigation	0	1.05	Private Land
Nayakanahundi	Mahadevaiah	1703	Manually	55	1.23	0.31	Fodder Min Kit	5	1	Surface	Rainfed/ Protective irrigation	0	1.23	Private Land
Nayakanahundi	Mallayya	1704	Manually	56	1.52	0.38	Fodder Min Kit	5	1	Surface	Rainfed/ Protective irrigation	0	1.52	Private Land
Nayakanahundi	Gujjayya	1706	Manually	57	2.39	0.60	Fodder Min Kit	5	1	Surface	Rainfed/ Protective irrigation	0	2.39	Private Land
Nayakanahundi	Puroshatham	1707	Manually	58	1.60	0.40	Fodder Min Kit	5	1	Surface	Rainfed/ Protective irrigation	0	1.60	Private Land
Nayakanahundi	Rajachari	1708	Manually	59	1.74	0.44	Fodder Min Kit	5	1	Surface	Rainfed/ Protective irrigation	0	1.74	Private Land
Nayakanahundi	Channachari	1709	Manually	59	1.74	0.44	Fodder Min Kit	5	1	Surface	Rainfed/ Protective irrigation	0	1.74	Private Land
Nayakanahundi	Beerappa	1710	Manually	59	1.12	0.28	Fodder Min Kit	5	1	Surface	Rainfed/ Protective irrigation	0	1.12	Private Land
Nayakanahundi	Siddachari	1711	Manually	59	0.90	0.23	Fodder Min Kit	5	1	Surface	Rainfed/ Protective irrigation	0	0.90	Private Land
Nayakanahundi	Veluswamy	1712	Manually	60	0.10	0.03	Fodder Min Kit	5	1	Surface	Rainfed/ Protective irrigation	0	0.10	Private Land
Nayakanahundi	Chaluvachari	1713	Manually	61	0.33	0.08	Fodder Min Kit	5	1	Surface	Rainfed/ Protective irrigation	0	0.33	Private Land
Nayakanahundi	Doddamma	1714	Manually	61	0.28	0.07	Fodder Min Kit	5	1	Surface	Rainfed/ Protective irrigation	0	0.28	Private Land
Nayakanahundi	Sheshakumar	1716	Manually	61	0.51	0.13	Fodder Min Kit	5	1	Surface	Rainfed/ Protective irrigation	0	0.51	Private Land
Nayakanahundi	Mahesha	1717	Manually	61/8	0.41	0.10	Fodder Min Kit	5	1	Surface	Rainfed/ Protective irrigation	0	0.41	Private Land
Nayakanahundi	Saraswati	1718	Manually	61/9	0.81	0.20	Fodder Min Kit	5	1	Surface	Rainfed/ Protective irrigation	0	0.81	Private Land
Nayakanahundi	Chaluvachari	1719	Manually	62	1.25	0.31	Fodder Min Kit	5	1	Surface	Rainfed/ Protective irrigation	0	1.25	Private Land
Nayakanahundi	Ningegowda	1720	Manually	62	3.27	0.82	Fodder Min Kit	5	1	Surface	Rainfed/ Protective irrigation	0	3.27	Private Land
Nayakanahundi	Puttagowramma	1721	Manually	62	3.12	0.78	Fodder Min Kit	5	1	Surface	Rainfed/ Protective irrigation	0	3.12	Private Land
Nayakanahundi	Dasachari	1724	Manually	63/2	2.80	0.70	Fodder Min Kit	5	1	Surface	Rainfed/ Protective irrigation	0	2.80	Private Land
Nayakanahundi	Krishnachari	1726	Manually	64/2	1.01	0.25	Fodder Min Kit	5	1	Surface	Rainfed/ Protective irrigation	0	1.01	Private Land

Nayakanahundi	Narayanachari	1727	Manually	64/3	1.24	0.31	Fodder Min Kit	5	1	Surface	Rainfed/ Protective irrigation	0	1.24	Private Land
Nayakanahundi	Narasimachari	1728	Manually	64/4	0.87	0.22	Fodder Min Kit	5	1	Surface	Rainfed/ Protective irrigation	0	0.87	Private Land
Nayakanahundi	Siddanaika	1731	Manually	65/2	0.79	0.20	Fodder Min Kit	5	1	Surface	Rainfed/ Protective irrigation	0	0.79	Private Land
Nayakanahundi	Channamma	1732	Manually	66/1	0.84	0.21	Fodder Min Kit	5	1	Surface	Rainfed/ Protective irrigation	0	0.84	Private Land
Nayakanahundi	Channamma	1733	Manually	66/2	0.68	0.17	Fodder Min Kit	5	1	Surface	Rainfed/ Protective irrigation	0	0.68	Private Land
Nayakanahundi	Savithamma	1734	Manually	67	8.10	2.03	Fodder Min Kit	5	1	Surface	Rainfed/ Protective irrigation	0	8.10	Private Land
Nayakanahundi	Rajanna	1735	Manually	68	3.20	0.80	Fodder Min Kit	5	1	Surface	Rainfed/ Protective irrigation	0	3.20	Private Land
Nayakanahundi	Mahesha	1736	Manually	69/1	1.28	0.32	Fodder Min Kit	5	1	Surface	Rainfed/ Protective irrigation	0	1.28	Private Land
Nayakanahundi	Mohankumar	1738	Manually	70/1	2.18	0.55	Fodder Min Kit	5	1	Surface	Rainfed/ Protective irrigation	0	2.18	Private Land
Nayakanahundi	Doddegowda	1740	Manually	72	3.40	0.85	Fodder Min Kit	5	1	Surface	Rainfed/ Protective irrigation	0	3.40	Private Land
Nayakanahundi	Nagegowda	1741	Manually	73	5.12	1.28	Fodder Min Kit	5	1	Surface	Rainfed/ Protective irrigation	0	5.12	Private Land
Nayakanahundi	Devanna	1742	Manually	73	1.20	0.30	Fodder Min Kit	5	1	Surface	Rainfed/ Protective irrigation	0	1.20	Private Land
Nayakanahundi	Chikkannegowda	1743	Manually	74	1.04	0.26	Fodder Min Kit	5	1	Surface	Rainfed/ Protective irrigation	0	1.04	Private Land
Nayakanahundi	Doddegowda	1745	Manually	76	3.26	0.82	Fodder Min Kit	5	1	Surface	Rainfed/ Protective irrigation	0	3.26	Private Land
Nayakanahundi	Doddegowda	1746	Manually	77	1.12	0.28	Fodder Min Kit	5	1	Surface	Rainfed/ Protective irrigation	0	1.12	Private Land
Nayakanahundi	Ananthakumar	1747	Manually	78	3.60	0.90	Fodder Min Kit	5	1	Surface	Rainfed/ Protective irrigation	0	3.60	Private Land
Nayakanahundi	Madegowda	1748	Manually	78	3.21	0.80	Fodder Min Kit	5	1	Surface	Rainfed/ Protective irrigation	0	3.21	Private Land
Nayakanahundi	Gopalgowda	1749	Manually	79	1.21	0.30	Fodder Min Kit	5	1	Surface	Rainfed/ Protective irrigation	0	1.21	Private Land
Nayakanahundi	Shivanna	1750	Manually	80	2.85	0.71	Fodder Min Kit	5	1	Surface	Rainfed/ Protective irrigation	0	2.85	Private Land
Nayakanahundi	Devesha	1751	Manually	81	1.20	0.30	Fodder Min Kit	5	1	Surface	Rainfed/ Protective irrigation	0	1.20	Private Land
Nayakanahundi	Sathish	1752	Manually	81	1.20	0.30	Fodder Min Kit	5	1	Surface	Rainfed/ Protective irrigation	0	1.20	Private Land
Nayakanahundi	Mallaya	1753	Manually	82	2.01	0.50	Fodder Min Kit	5	1	Surface	Rainfed/ Protective irrigation	0	2.01	Private Land
Nayakanahundi	Sundaramma	1754	Manually	83	1.28	0.32	Fodder Min Kit	5	1	Surface	Rainfed/ Protective irrigation	0	1.28	Private Land
Nayakanahundi	Madamma	1755	Manually	84	3.21	0.80	Fodder Min Kit	5	1	Surface	Rainfed/ Protective irrigation	0	3.21	Private Land
Nayakanahundi	Siddaramegowda	1756	Manually	87	2.10	0.53	Fodder Min Kit	5	1	Surface	Rainfed/ Protective irrigation	0	2.10	Private Land
Nayakanahundi	Madegowda	1757	Manually	88	1.29	0.32	Fodder Min Kit	5	1	Surface	Rainfed/ Protective irrigation	0	1.29	Private Land
Nayakanahundi	Ramamma	1758	Manually	90	1.23	0.31	Fodder Min Kit	5	1	Surface	Rainfed/ Protective irrigation	0	1.23	Private Land
Nayakanahundi	Ningegowda	1759	Manually	91	1.24	0.31	Fodder Min Kit	5	1	Surface	Rainfed/ Protective irrigation	0	1.24	Private Land
Nayakanahundi	Madegowda	1760	Manually	92	1.89	0.47	Fodder Min Kit	5	1	Surface	Rainfed/ Protective irrigation	0	1.89	Private Land
Nayakanahundi	Kunnegowda	1761	Manually	93	1.91	0.48	Fodder Min Kit	5	1	Surface	Rainfed/ Protective irrigation	0	1.91	Private Land
Nayakanahundi	Doddegowda	1762	Manually	94	2.54	0.64	Fodder Min Kit	5	1	Surface	Rainfed/ Protective irrigation	0	2.54	Private Land
Nayakanahundi	Basavaraju	1763	Manually	95	2.15	0.54	Fodder Min Kit	5	1	Surface	Rainfed/ Protective irrigation	0	2.15	Private Land
Kunagalu	Sannadevamma	1764	Manually	3	0.13	0.03	Fodder Min Kit	5	1	Surface	Rainfed/ Protective irrigation	0	0.13	Private Land
Kunagalu	Chikkannachari	1765	Manually	3	0.14	0.04	Fodder Min Kit	5	1	Surface	Rainfed/ Protective irrigation	0	0.14	Private Land
Kunagalu	Ammanamma	1766	Manually	3	0.16	0.04	Fodder Min Kit	5	1	Surface	Rainfed/ Protective irrigation	0	0.16	Private Land

Kunagalu	Krishnaswamy	1767	Manually	4	1.27	0.32	Fodder Min Kit	5	1	Surface	Rainfed/ Protective irrigation	0	1.27	Private Land
Kunagalu	Venkatamma	1768	Manually	4	1.26	0.32	Fodder Min Kit	5	1	Surface	Rainfed/ Protective irrigation	0	1.26	Private Land
Kunagalu	Ningappa	1769	Manually	5	3.20	0.80	Fodder Min Kit	5	1	Surface	Rainfed/ Protective irrigation	0	3.20	Private Land
Kunagalu	Kamalamma	1770	Manually	5	3.21	0.80	Fodder Min Kit	5	1	Surface	Rainfed/ Protective irrigation	0	3.21	Private Land
Kunagalu	Marigowda	1771	Manually	5	1.50	0.38	Fodder Min Kit	5	1	Surface	Rainfed/ Protective irrigation	0	1.50	Private Land
Kunagalu	Nagamma	1772	Manually	5	4.20	1.05	Fodder Min Kit	5	1	Surface	Rainfed/ Protective irrigation	0	4.20	Private Land
Kunagalu	Shambulingappa	1773	Manually	5	5.20	1.30	Fodder Min Kit	5	1	Surface	Rainfed/ Protective irrigation	0	5.20	Private Land
Kunagalu	Jayanna	1774	Manually	5	1.25	0.31	Fodder Min Kit	5	1	Surface	Rainfed/ Protective irrigation	0	1.25	Private Land
Kunagalu	Swami	1775	Manually	5	1.25	0.31	Fodder Min Kit	5	1	Surface	Rainfed/ Protective irrigation	0	1.25	Private Land
Kunagalu	Lakshamma	1776	Manually	5	1.25	0.31	Fodder Min Kit	5	1	Surface	Rainfed/ Protective irrigation	0	1.25	Private Land
Kunagalu	Javarayya	1777	Manually	5	1.00	0.25	Fodder Min Kit	5	1	Surface	Rainfed/ Protective irrigation	0	1.00	Private Land
Kunagalu	Shivappa	1778	Manually	5	1.25	0.31	Fodder Min Kit	5	1	Surface	Rainfed/ Protective irrigation	0	1.25	Private Land
Kunagalu	Kalamma	1779	Manually	5	1.60	0.40	Fodder Min Kit	5	1	Surface	Rainfed/ Protective irrigation	0	1.60	Private Land
Kunagalu	Hanumantayya	1780	Manually	5	1.61	0.40	Fodder Min Kit	5	1	Surface	Rainfed/ Protective irrigation	0	1.61	Private Land
Kunagalu	Latha	1781	Manually	5	1.60	0.40	Fodder Min Kit	5	1	Surface	Rainfed/ Protective irrigation	0	1.60	Private Land
Kunagalu	Latha	1782	Manually	5	1.60	0.40	Fodder Min Kit	5	1	Surface	Rainfed/ Protective irrigation	0	1.60	Private Land
Kunagalu	Chikkayya	1783	Manually	5	1.41	0.35	Fodder Min Kit	5	1	Surface	Rainfed/ Protective irrigation	0	1.41	Private Land
Kunagalu	Marigowda	1784	Manually	6	0.41	0.10	Fodder Min Kit	5	1	Surface	Rainfed/ Protective irrigation	0	0.41	Private Land
Kunagalu	Somanna	1785	Manually	6	1.21	0.30	Fodder Min Kit	5	1	Surface	Rainfed/ Protective irrigation	0	1.21	Private Land
Kunagalu	Hanumantayya	1786	Manually	6	1.31	0.33	Fodder Min Kit	5	1	Surface	Rainfed/ Protective irrigation	0	1.31	Private Land
Kunagalu	Narasayya	1787	Manually	6	1.25	0.31	Fodder Min Kit	5	1	Surface	Rainfed/ Protective irrigation	0	1.25	Private Land
Kunagalu	Puttamadayya	1788	Manually	6	1.24	0.31	Fodder Min Kit	5	1	Surface	Rainfed/ Protective irrigation	0	1.24	Private Land
Kunagalu	Puttaasiddamma	1789	Manually	6	1.21	0.30	Fodder Min Kit	5	1	Surface	Rainfed/ Protective irrigation	0	1.21	Private Land
Kunagalu	Puttamadamma	1790	Manually	6	1.31	0.33	Fodder Min Kit	5	1	Surface	Rainfed/ Protective irrigation	0	1.31	Private Land
Kunagalu	Muttamma	1791	Manually	6	1.11	0.28	Fodder Min Kit	5	1	Surface	Rainfed/ Protective irrigation	0	1.11	Private Land
Kunagalu	Mahadeva	1792	Manually	6/4	1.50	0.38	Fodder Min Kit	5	1	Surface	Rainfed/ Protective irrigation	0	1.50	Private Land
Kunagalu	Jayanna	1793	Manually	7	1.64	0.41	Fodder Min Kit	5	1	Surface	Rainfed/ Protective irrigation	0	1.64	Private Land
Kunagalu	Bommayya	1794	Manually	7	0.45	0.11	Fodder Min Kit	5	1	Surface	Rainfed/ Protective irrigation	0	0.45	Private Land
Kunagalu	Nagaraju	1795	Manually	7/1	1.20	0.30	Fodder Min Kit	5	1	Surface	Rainfed/ Protective irrigation	0	1.20	Private Land
Kunagalu	Narasimegowda	1797	Manually	7/2	1.20	0.30	Fodder Min Kit	5	1	Surface	Rainfed/ Protective irrigation	0	1.20	Private Land
Kunagalu	Thimmegowda	1798	Manually	7/3	2.50	0.63	Fodder Min Kit	5	1	Surface	Rainfed/ Protective irrigation	0	2.50	Private Land
Kunagalu	Lakshamma	1799	Manually	7/3	1.20	0.30	Fodder Min Kit	5	1	Surface	Rainfed/ Protective irrigation	0	1.20	Private Land
Kunagalu	Mahadevamma	1800	Manually	7/3	1.20	0.30	Fodder Min Kit	5	1	Surface	Rainfed/ Protective irrigation	0	1.20	Private Land
Kunagalu	Chennamma	1801	Manually	7/4	1.07	0.27	Fodder Min Kit	5	1	Surface	Rainfed/ Protective irrigation	0	1.07	Private Land
Kunagalu	Siddayya	1802	Manually	7/5	1.97	0.49	Fodder Min Kit	5	1	Surface	Rainfed/ Protective irrigation	0	1.97	Private Land

Kunagalu	Chikkamma	1803	Manually	7	2.47	0.62	Fodder Min Kit	5	1	Surface	Rainfed/ Protective irrigation	0	2.47	Private Land
Kunagalu	Narasamma	1804	Manually	7	1.10	0.28	Fodder Min Kit	5	1	Surface	Rainfed/ Protective irrigation	0	1.10	Private Land
Kunagalu	Marigowda	1805	Manually	8	1.20	0.30	Fodder Min Kit	5	1	Surface	Rainfed/ Protective irrigation	0	1.20	Private Land
Kunagalu	Puttamma	1806	Manually	8	1.20	0.30	Fodder Min Kit	5	1	Surface	Rainfed/ Protective irrigation	0	1.20	Private Land
Kunagalu	Basavaraju	1807	Manually	9	2.10	0.53	Fodder Min Kit	5	1	Surface	Rainfed/ Protective irrigation	0	2.10	Private Land
Kunagalu	Venkategowda	1808	Manually	10/1	0.81	0.20	Fodder Min Kit	5	1	Surface	Rainfed/ Protective irrigation	0	0.81	Private Land
Kunagalu	Basavegowda	1809	Manually	10/2	1.26	0.32	Fodder Min Kit	5	1	Surface	Rainfed/ Protective irrigation	0	1.26	Private Land
Kunagalu	Rama	1810	Manually	11	1.54	0.39	Fodder Min Kit	5	1	Surface	Rainfed/ Protective irrigation	0	1.54	Private Land
Kunagalu	Sigachari	1811	Manually	12	1.20	0.30	Fodder Min Kit	5	1	Surface	Rainfed/ Protective irrigation	0	1.20	Private Land
Kunagalu	Jayalakshamma	1812	Manually	12/2	1.80	0.45	Fodder Min Kit	5	1	Surface	Rainfed/ Protective irrigation	0	1.80	Private Land
Kunagalu	Venkatamma	1813	Manually	12/3	1.40	0.35	Fodder Min Kit	5	1	Surface	Rainfed/ Protective irrigation	0	1.40	Private Land
Kunagalu	Channanaika	1814	Manually	24	0.87	0.22	Fodder Min Kit	5	1	Surface	Rainfed/ Protective irrigation	0	0.87	Private Land
Kunagalu	Subramani	1815	Manually	24	0.87	0.22	Fodder Min Kit	5	1	Surface	Rainfed/ Protective irrigation	0	0.87	Private Land
Kunagalu	Manju	1816	Manually	24	0.80	0.20	Fodder Min Kit	5	1	Surface	Rainfed/ Protective irrigation	0	0.80	Private Land
Kunagalu	Ningaraju	1817	Manually	24	0.80	0.20	Fodder Min Kit	5	1	Surface	Rainfed/ Protective irrigation	0	0.80	Private Land
Kunagalu	Chiknaika	1818	Manually	25/1	1.01	0.25	Fodder Min Kit	5	1	Surface	Rainfed/ Protective irrigation	0	1.01	Private Land
Kunagalu	Ammanamma	1819	Manually	25/1	1.01	0.25	Fodder Min Kit	5	1	Surface	Rainfed/ Protective irrigation	0	1.01	Private Land
Kunagalu	Puttanaika	1820	Manually	25/1	1.01	0.25	Fodder Min Kit	5	1	Surface	Rainfed/ Protective irrigation	0	1.01	Private Land
Kunagalu	Devalamma	1821	Manually	25/1	1.01	0.25	Fodder Min Kit	5	1	Surface	Rainfed/ Protective irrigation	0	1.01	Private Land
Kunagalu	Lakshamma	1822	Manually	25/1	1.01	0.25	Fodder Min Kit	5	1	Surface	Rainfed/ Protective irrigation	0	1.01	Private Land
Kunagalu	Mahadevu	1823	Manually	26/1	0.40	0.10	Fodder Min Kit	5	1	Surface	Rainfed/ Protective irrigation	0	0.40	Private Land
Kunagalu	Nagegowda	1824	Manually	26/2	0.16	0.04	Fodder Min Kit	5	1	Surface	Rainfed/ Protective irrigation	0	0.16	Private Land
Kunagalu	Ajjanaika	1825	Manually	30	1.20	0.30	Fodder Min Kit	5	1	Surface	Rainfed/ Protective irrigation	0	1.20	Private Land
Kunagalu	Devamma	1826	Manually	30	1.20	0.30	Fodder Min Kit	5	1	Surface	Rainfed/ Protective irrigation	0	1.20	Private Land
Kunagalu	Nandisha	1827	Manually	30	0.30	0.08	Fodder Min Kit	5	1	Surface	Rainfed/ Protective irrigation	0	0.30	Private Land
M Kannenahalli	Ballashetty	1828	Manually	4	0.60	0.15	Fodder Min Kit	5	1	Surface	Rainfed/ Protective irrigation	0	0.60	Private Land
M Kannenahalli	Lakshamma	1829	Manually	4	0.40	0.10	Fodder Min Kit	5	1	Surface	Rainfed/ Protective irrigation	0	0.40	Private Land
M Kannenahalli	Kamalamma	1830	Manually	4	0.60	0.15	Fodder Min Kit	5	1	Surface	Rainfed/ Protective irrigation	0	0.60	Private Land
M Kannenahalli	Ningamma	1831	Manually	4	0.40	0.10	Fodder Min Kit	5	1	Surface	Rainfed/ Protective irrigation	0	0.40	Private Land
M Kannenahalli	Susheela	1832	Manually	4	0.30	0.08	Fodder Min Kit	5	1	Surface	Rainfed/ Protective irrigation	0	0.30	Private Land
M Kannenahalli	Bhagya	1833	Manually	4	0.12	0.03	Fodder Min Kit	5	1	Surface	Rainfed/ Protective irrigation	0	0.12	Private Land
M Kannenahalli	Chikthayamma	1834	Manually	4	0.08	0.02	Fodder Min Kit	5	1	Surface	Rainfed/ Protective irrigation	0	0.08	Private Land
M Kannenahalli	Shivanna	1835	Manually	4	0.20	0.05	Fodder Min Kit	5	1	Surface	Rainfed/ Protective irrigation	0	0.20	Private Land
M Kannenahalli	Devanuru Siddappa	1836	Manually	4	0.20	0.05	Fodder Min Kit	5	1	Surface	Rainfed/ Protective irrigation	0	0.20	Private Land
M Kannenahalli	Jayarama	1837	Manually	4	0.40	0.10	Fodder Min Kit	5	1	Surface	Rainfed/ Protective irrigation	0	0.40	Private Land

M Kannenahalli	Chinnamma	1838	Manually	4	0.40	0.10	Fodder Min Kit	5	1	Surface	Rainfed/ Protective irrigation	0	0.40	Private Land
M Kannenahalli	Sujatha	1839	Manually	4	0.40	0.10	Fodder Min Kit	5	1	Surface	Rainfed/ Protective irrigation	0	0.40	Private Land
M Kannenahalli	Anupama	1840	Manually	4	0.20	0.05	Fodder Min Kit	5	1	Surface	Rainfed/ Protective irrigation	0	0.20	Private Land
M Kannenahalli	Ningayya	1841	Manually	4	0.20	0.05	Fodder Min Kit	5	1	Surface	Rainfed/ Protective irrigation	0	0.20	Private Land
M Kannenahalli	Sowbhagya	1842	Manually	4	0.40	0.10	Fodder Min Kit	5	1	Surface	Rainfed/ Protective irrigation	0	0.40	Private Land
M Kannenahalli	Chikkanna	1843	Manually	4	0.41	0.10	Fodder Min Kit	5	1	Surface	Rainfed/ Protective irrigation	0	0.41	Private Land
M Kannenahalli	Prakash	1844	Manually	4	0.40	0.10	Fodder Min Kit	5	1	Surface	Rainfed/ Protective irrigation	0	0.40	Private Land
M Kannenahalli	Chikkahombegowda	1845	Manually	4	0.41	0.10	Fodder Min Kit	5	1	Surface	Rainfed/ Protective irrigation	0	0.41	Private Land
M Kannenahalli	Jagadeeshwara	1846	Manually	4	0.06	0.02	Fodder Min Kit	5	1	Surface	Rainfed/ Protective irrigation	0	0.06	Private Land
M Kannenahalli	Kamalamma	1847	Manually	4	0.06	0.02	Fodder Min Kit	5	1	Surface	Rainfed/ Protective irrigation	0	0.06	Private Land
M Kannenahalli	Ningegowda	1848	Manually	4	0.41	0.10	Fodder Min Kit	5	1	Surface	Rainfed/ Protective irrigation	0	0.41	Private Land
M Kannenahalli	Chikkanna	1849	Manually	4	0.45	0.11	Fodder Min Kit	5	1	Surface	Rainfed/ Protective irrigation	0	0.45	Private Land
M Kannenahalli	Nanjegowda	1850	Manually	4	0.65	0.16	Fodder Min Kit	5	1	Surface	Rainfed/ Protective irrigation	0	0.65	Private Land
M Kannenahalli	Mahadevayya	1851	Manually	4	0.10	0.03	Fodder Min Kit	5	1	Surface	Rainfed/ Protective irrigation	0	0.10	Private Land
M Kannenahalli	Devamma	1852	Manually	4	0.30	0.08	Fodder Min Kit	5	1	Surface	Rainfed/ Protective irrigation	0	0.30	Private Land
M Kannenahalli	Jayalakshmi	1853	Manually	4	0.12	0.03	Fodder Min Kit	5	1	Surface	Rainfed/ Protective irrigation	0	0.12	Private Land
M Kannenahalli	Mahadevu	1854	Manually	4	0.20	0.05	Fodder Min Kit	5	1	Surface	Rainfed/ Protective irrigation	0	0.20	Private Land
M Kannenahalli	Javaraju	1855	Manually	4	0.50	0.13	Fodder Min Kit	5	1	Surface	Rainfed/ Protective irrigation	0	0.50	Private Land
M Kannenahalli	Raju	1856	Manually	4	0.40	0.10	Fodder Min Kit	5	1	Surface	Rainfed/ Protective irrigation	0	0.40	Private Land
M Kannenahalli	Shivananjayya	1857	Manually	4	0.40	0.10	Fodder Min Kit	5	1	Surface	Rainfed/ Protective irrigation	0	0.40	Private Land
M Kannenahalli	Siddegowda	1858	Manually	4	0.41	0.10	Fodder Min Kit	5	1	Surface	Rainfed/ Protective irrigation	0	0.41	Private Land
M Kannenahalli	Siddanaika	1859	Manually	4	0.40	0.10	Fodder Min Kit	5	1	Surface	Rainfed/ Protective irrigation	0	0.40	Private Land
M Kannenahalli	Beeregowda	1860	Manually	4	0.25	0.06	Fodder Min Kit	5	1	Surface	Rainfed/ Protective irrigation	0	0.25	Private Land
M Kannenahalli	Basamma	1861	Manually	4	0.35	0.09	Fodder Min Kit	5	1	Surface	Rainfed/ Protective irrigation	0	0.35	Private Land
M Kannenahalli	Mylarayya	1862	Manually	4	0.12	0.03	Fodder Min Kit	5	1	Surface	Rainfed/ Protective irrigation	0	0.12	Private Land
M Kannenahalli	Muddamma	1863	Manually	4	0.13	0.03	Fodder Min Kit	5	1	Surface	Rainfed/ Protective irrigation	0	0.13	Private Land
M Kannenahalli	Jagadeeshwara	1864	Manually	4	0.40	0.10	Fodder Min Kit	5	1	Surface	Rainfed/ Protective irrigation	0	0.40	Private Land
M Kannenahalli	Kamalamma	1865	Manually	4	0.10	0.03	Fodder Min Kit	5	1	Surface	Rainfed/ Protective irrigation	0	0.10	Private Land
M Kannenahalli	Lakshmanrav	1866	Manually	4	0.20	0.05	Fodder Min Kit	5	1	Surface	Rainfed/ Protective irrigation	0	0.20	Private Land
M Kannenahalli	Parvathamma	1867	Manually	4	0.10	0.03	Fodder Min Kit	5	1	Surface	Rainfed/ Protective irrigation	0	0.10	Private Land
M Kannenahalli	Parameshwarayya	1868	Manually	4	0.40	0.10	Fodder Min Kit	5	1	Surface	Rainfed/ Protective irrigation	0	0.40	Private Land
Chotnahally	Chikkanaika	1869	Manually	55	1.90	0.48	Fodder Min Kit	5	1	Surface	Rainfed/ Protective irrigation	0	1.90	Private Land
Chotnahally	Gowamma	1870	Manually	55	1.90	0.48	Fodder Min Kit	5	1	Surface	Rainfed/ Protective irrigation	0	1.90	Private Land
Chotnahally	Maramma	1872	Manually	55	2.32	0.58	Fodder Min Kit	5	1	Surface	Rainfed/ Protective irrigation	0	2.32	Private Land
Chotnahally	Devamma	1873	Manually	55	0.20	0.05	Fodder Min Kit	5	1	Surface	Rainfed/ Protective irrigation	0	0.20	Private Land



Chotnahally	Siddanaika	1874	Manually	55	0.52	0.13	Fodder Min Kit	5	1	Surface	Rainfed/ Protective irrigation	0	0.52	Private Land
Chotnahally	Marichiknaika	1875	Manually	55	0.40	0.10	Fodder Min Kit	5	1	Surface	Rainfed/ Protective irrigation	0	0.40	Private Land
Chotnahally	Channamma	1876	Manually	55	0.71	0.18	Fodder Min Kit	5	1	Surface	Rainfed/ Protective irrigation	0	0.71	Private Land
Chotnahally	Sundar Rajan	1877	Manually	55	0.40	0.10	Fodder Min Kit	5	1	Surface	Rainfed/ Protective irrigation	0	0.40	Private Land
Chotnahally	Nagamma	1878	Manually	56/1	0.80	0.20	Fodder Min Kit	5	1	Surface	Rainfed/ Protective irrigation	0	0.80	Private Land
Chotnahally	Chiknaika	1879	Manually	56/1	1.60	0.40	Fodder Min Kit	5	1	Surface	Rainfed/ Protective irrigation	0	1.60	Private Land
Chotnahally	Chikkathamanaika	1880	Manually	56/1	1.28	0.32	Fodder Min Kit	5	1	Surface	Rainfed/ Protective irrigation	0	1.28	Private Land
Chotnahally	Thimmamma	1881	Manually	56/3	1.01	0.25	Fodder Min Kit	5	1	Surface	Rainfed/ Protective irrigation	0	1.01	Private Land
Chotnahally	Chiknaika	1882	Manually	56/5	0.41	0.10	Fodder Min Kit	5	1	Surface	Rainfed/ Protective irrigation	0	0.41	Private Land
Chotnahally	Chennamma	1883	Manually	56/6	0.58	0.15	Fodder Min Kit	5	1	Surface	Rainfed/ Protective irrigation	0	0.58	Private Land
Chotnahally	Sundar Rajan	1884	Manually	56/7	0.17	0.04	Fodder Min Kit	5	1	Surface	Rainfed/ Protective irrigation	0	0.17	Private Land
Chotnahally	Sundar Rajan	1885	Manually	56/8	0.45	0.11	Fodder Min Kit	5	1	Surface	Rainfed/ Protective irrigation	0	0.45	Private Land
Chotnahally	Naganaika	1886	Manually	56/9	0.23	0.06	Fodder Min Kit	5	1	Surface	Rainfed/ Protective irrigation	0	0.23	Private Land
Chotnahally	Prabhamani	1888	Manually	57/2	1.65	0.41	Fodder Min Kit	5	1	Surface	Rainfed/ Protective irrigation	0	1.65	Private Land
Chotnahally	Prabhamani	1889	Manually	57/3	3.33	0.83	Fodder Min Kit	5	1	Surface	Rainfed/ Protective irrigation	0	3.33	Private Land
Chotnahally	Prabhamani	1890	Manually	57/4	0.40	0.10	Fodder Min Kit	5	1	Surface	Rainfed/ Protective irrigation	0	0.40	Private Land
Chotnahally	Subdar Rajan	1891	Manually	58	2.48	0.62	Fodder Min Kit	5	1	Surface	Rainfed/ Protective irrigation	0	2.48	Private Land
Chotnahally	Jakirabi	1892	Manually	59/1	0.76	0.19	Fodder Min Kit	5	1	Surface	Rainfed/ Protective irrigation	0	0.76	Private Land
Chotnahally	Papanaika	1893	Manually	59/2	0.40	0.10	Fodder Min Kit	5	1	Surface	Rainfed/ Protective irrigation	0	0.40	Private Land
Chotnahally	Yashodamma	1894	Manually	59/2	0.40	0.10	Fodder Min Kit	5	1	Surface	Rainfed/ Protective irrigation	0	0.40	Private Land
Chotnahally	Sannamma	1895	Manually	59/3	0.65	0.16	Fodder Min Kit	5	1	Surface	Rainfed/ Protective irrigation	0	0.65	Private Land
Chotnahally	Mayamma	1897	Manually	60	0.41	0.10	Fodder Min Kit	5	1	Surface	Rainfed/ Protective irrigation	0	0.41	Private Land
Chotnahally	Venkatalakshamma	1898	Manually	60	0.70	0.18	Fodder Min Kit	5	1	Surface	Rainfed/ Protective irrigation	0	0.70	Private Land
Chotnahally	Nagamma	1899	Manually	60	0.31	0.08	Fodder Min Kit	5	1	Surface	Rainfed/ Protective irrigation	0	0.31	Private Land
Chotnahally	Sundar Rajan	1900	Manually	61/1	0.58	0.15	Fodder Min Kit	5	1	Surface	Rainfed/ Protective irrigation	0	0.58	Private Land
Chotnahally	Chaluvegowda	1901	Manually	61/1	0.84	0.21	Fodder Min Kit	5	1	Surface	Rainfed/ Protective irrigation	0	0.84	Private Land
Chotnahally	Ningamma	1902	Manually	61/1	0.41	0.10	Fodder Min Kit	5	1	Surface	Rainfed/ Protective irrigation	0	0.41	Private Land
Chotnahally	Sundar Rajan	1903	Manually	61/1	0.22	0.06	Fodder Min Kit	5	1	Surface	Rainfed/ Protective irrigation	0	0.22	Private Land
Chotnahally	Devraju	1904	Manually	61/1	0.41	0.10	Fodder Min Kit	5	1	Surface	Rainfed/ Protective irrigation	0	0.41	Private Land
Chotnahally	Ratnamma	1905	Manually	61/1	0.10	0.03	Fodder Min Kit	5	1	Surface	Rainfed/ Protective irrigation	0	0.10	Private Land
Chotnahally	Ningamma	1906	Manually	61/1	1.49	0.37	Fodder Min Kit	5	1	Surface	Rainfed/ Protective irrigation	0	1.49	Private Land
Chotnahally	Nagamma	1907	Manually	61/1	0.10	0.03	Fodder Min Kit	5	1	Surface	Rainfed/ Protective irrigation	0	0.10	Private Land
Chotnahally	Venkatalakshamma	1908	Manually	61/1	1.60	0.40	Fodder Min Kit	5	1	Surface	Rainfed/ Protective irrigation	0	1.60	Private Land
Chotnahally	Devamma	1909	Manually	61/1	0.13	0.03	Fodder Min Kit	5	1	Surface	Rainfed/ Protective irrigation	0	0.13	Private Land
Chotnahally	Marichiknaika	1910	Manually	61/1	1.13	0.28	Fodder Min Kit	5	1	Surface	Rainfed/ Protective irrigation	0	1.13	Private Land

Chotnahally	Siddanaika	1911	Manually	61/1	0.41	0.10	Fodder Min Kit	5	1	Surface	Rainfed/ Protective irrigation	0	0.41	Private Land
Chotnahally	Devamma	1912	Manually	61/1	0.17	0.04	Fodder Min Kit	5	1	Surface	Rainfed/ Protective irrigation	0	0.17	Private Land
Chotnahally	Nagamma	1913	Manually	62/1	1.41	0.35	Fodder Min Kit	5	1	Surface	Rainfed/ Protective irrigation	0	1.41	Private Land
Chotnahally	Chiknaika	1914	Manually	62/2	1.55	0.39	Fodder Min Kit	5	1	Surface	Rainfed/ Protective irrigation	0	1.55	Private Land
Chotnahally	Ramanaika	1915	Manually	62/3	1.21	0.30	Fodder Min Kit	5	1	Surface	Rainfed/ Protective irrigation	0	1.21	Private Land
Chotnahally	Chikkavenkatanaika	1916	Manually	62/3	1.80	0.45	Fodder Min Kit	5	1	Surface	Rainfed/ Protective irrigation	0	1.80	Private Land
Chotnahally	Ramanaika	1917	Manually	62/3	0.30	0.08	Fodder Min Kit	5	1	Surface	Rainfed/ Protective irrigation	0	0.30	Private Land
Chotnahally	Puttamma	1918	Manually	62/3	1.68	0.42	Fodder Min Kit	5	1	Surface	Rainfed/ Protective irrigation	0	1.68	Private Land
Chotnahally	Santhimmamma	1919	Manually	62/1	1.56	0.39	Fodder Min Kit	5	1	Surface	Rainfed/ Protective irrigation	0	1.56	Private Land
Chotnahally	Ninganaika	1920	Manually	62/2	2.25	0.56	Fodder Min Kit	5	1	Surface	Rainfed/ Protective irrigation	0	2.25	Private Land
Chotnahally	Thammannaika	1921	Manually	62/3	2.35	0.59	Fodder Min Kit	5	1	Surface	Rainfed/ Protective irrigation	0	2.35	Private Land
Chotnahally	Padmaraju	1922	Manually	64/1	1.65	0.41	Fodder Min Kit	5	1	Surface	Rainfed/ Protective irrigation	0	1.65	Private Land
Chotnahally	Marichiknaika	1923	Manually	64/2	0.89	0.22	Fodder Min Kit	5	1	Surface	Rainfed/ Protective irrigation	0	0.89	Private Land
Chotnahally	Kempamma	1924	Manually	64/3	2.54	0.64	Fodder Min Kit	5	1	Surface	Rainfed/ Protective irrigation	0	2.54	Private Land
Chotnahally	Chiknaika	1925	Manually	64/4	0.24	0.06	Fodder Min Kit	5	1	Surface	Rainfed/ Protective irrigation	0	0.24	Private Land
Chotnahally	Chiknaika	1926	Manually	64/5	0.61	0.15	Fodder Min Kit	5	1	Surface	Rainfed/ Protective irrigation	0	0.61	Private Land
Chotnahally	Chikkajoganaika	1927	Manually	64/7A	0.98	0.25	Fodder Min Kit	5	1	Surface	Rainfed/ Protective irrigation	0	0.98	Private Land
Chotnahally	Maregowda	1928	Manually	66/1	1.20	0.30	Fodder Min Kit	5	1	Surface	Rainfed/ Protective irrigation	0	1.20	Private Land
Chotnahally	Kempadevegowda	1929	Manually	66/2	1.20	0.30	Fodder Min Kit	5	1	Surface	Rainfed/ Protective irrigation	0	1.20	Private Land
Chotnahally	Chandra	1930	Manually	66/3	1.20	0.30	Fodder Min Kit	5	1	Surface	Rainfed/ Protective irrigation	0	1.20	Private Land
Chotnahally	Padmaraju	1931	Manually	67/3	0.80	0.20	Fodder Min Kit	5	1	Surface	Rainfed/ Protective irrigation	0	0.80	Private Land
Chotnahally	Chandra	1932	Manually	67/3	0.11	0.03	Fodder Min Kit	5	1	Surface	Rainfed/ Protective irrigation	0	0.11	Private Land
Chotnahally	Krishna	1933	Manually	67/4	1.20	0.30	Fodder Min Kit	5	1	Surface	Rainfed/ Protective irrigation	0	1.20	Private Land
Chotnahally	Gopamma	1934	Manually	68/1	0.27	0.07	Fodder Min Kit	5	1	Surface	Rainfed/ Protective irrigation	0	0.27	Private Land
Chotnahally	Devamma	1935	Manually	68/2	0.28	0.07	Fodder Min Kit	5	1	Surface	Rainfed/ Protective irrigation	0	0.28	Private Land
Chotnahally	Kendagannaika	1936	Manually	68/3	0.95	0.24	Fodder Min Kit	5	1	Surface	Rainfed/ Protective irrigation	0	0.95	Private Land
Chotnahally	Doddasiddaramegowda	1937	Manually	69/1	0.81	0.20	Fodder Min Kit	5	1	Surface	Rainfed/ Protective irrigation	0	0.81	Private Land
Chotnahally	Muddaramu	1938	Manually	69/2	1.60	0.40	Fodder Min Kit	5	1	Surface	Rainfed/ Protective irrigation	0	1.60	Private Land
Chotnahally	Jayalakshmi	1939	Manually	70	3.85	0.96	Fodder Min Kit	5	1	Surface	Rainfed/ Protective irrigation	0	3.85	Private Land
Chotnahally	Doddasiddaramegowda	1940	Manually	70	4.20	1.05	Fodder Min Kit	5	1	Surface	Rainfed/ Protective irrigation	0	4.20	Private Land
Chotnahally	Ramaratna	1941	Manually	71/1	0.74	0.19	Fodder Min Kit	5	1	Surface	Rainfed/ Protective irrigation	0	0.74	Private Land
Chotnahally	Muddaramu	1942	Manually	71/2	0.74	0.19	Fodder Min Kit	5	1	Surface	Rainfed/ Protective irrigation	0	0.74	Private Land
Chotnahally	Jayaramu	1943	Manually	71/3	0.74	0.19	Fodder Min Kit	5	1	Surface	Rainfed/ Protective irrigation	0	0.74	Private Land
Chotnahally	Ramachandra	1944	Manually	71/4	0.74	0.19	Fodder Min Kit	5	1	Surface	Rainfed/ Protective irrigation	0	0.74	Private Land
Chotnahally	Devesha	1945	Manually	71/5	0.74	0.19	Fodder Min Kit	5	1	Surface	Rainfed/ Protective irrigation	0	0.74	Private Land

Chotnahally	Gowri	1946	Manually	72	0.20	0.05	Fodder Min Kit	5	1	Surface	Rainfed/ Protective irrigation	0	0.20	Private Land
Chotnahally	Lolamma	1947	Manually	72	1.00	0.25	Fodder Min Kit	5	1	Surface	Rainfed/ Protective irrigation	0	1.00	Private Land
Chotnahally	Sannamma	1948	Manually	72	1.20	0.30	Fodder Min Kit	5	1	Surface	Rainfed/ Protective irrigation	0	1.20	Private Land
Chotnahally	Puttagowramma	1949	Manually	72	1.20	0.30	Fodder Min Kit	5	1	Surface	Rainfed/ Protective irrigation	0	1.20	Private Land
Chotnahally	Chinnamma	1950	Manually	73	1.05	0.26	Fodder Min Kit	5	1	Surface	Rainfed/ Protective irrigation	0	1.05	Private Land
Chotnahally	Sannamma	1951	Manually	74/1	4.32	1.08	Fodder Min Kit	5	1	Surface	Rainfed/ Protective irrigation	0	4.32	Private Land
Chotnahally	Chinnamma	1952	Manually	74/2	1.82	0.46	Fodder Min Kit	5	1	Surface	Rainfed/ Protective irrigation	0	1.82	Private Land
Chotnahally	Lakshmana Shetty	1953	Manually	74/3	1.40	0.35	Fodder Min Kit	5	1	Surface	Rainfed/ Protective irrigation	0	1.40	Private Land
Chotnahally	Sahadevamma	1954	Manually	75/1	3.10	0.78	Fodder Min Kit	5	1	Surface	Rainfed/ Protective irrigation	0	3.10	Private Land
Chotnahally	Nagaratna	1955	Manually	75/1	2.16	0.54	Fodder Min Kit	5	1	Surface	Rainfed/ Protective irrigation	0	2.16	Private Land
Chotnahally	Subbalakshmi	1956	Manually	75/2	1.98	0.50	Fodder Min Kit	5	1	Surface	Rainfed/ Protective irrigation	0	1.98	Private Land
Chotnahally	Siddaramegowda	1957	Manually	76	1.59	0.40	Fodder Min Kit	5	1	Surface	Rainfed/ Protective irrigation	0	1.59	Private Land
Chotnahally	Devesha	1958	Manually	76/4	1.89	0.47	Fodder Min Kit	5	1	Surface	Rainfed/ Protective irrigation	0	1.89	Private Land
Chotnahally	Nagaraju	1977	Manually	6	1.29	0.32	Fodder Min Kit	5	1	Surface	Rainfed/ Protective irrigation	0	1.29	Private Land
Chotnahally	Gopamma	1979	Manually	8	1.26	0.32	Fodder Min Kit	5	1	Surface	Rainfed/ Protective irrigation	0	1.26	Private Land
Chotnahally	Subbarayya	1980	Manually	9	1.54	0.39	Fodder Min Kit	5	1	Surface	Rainfed/ Protective irrigation	0	1.54	Private Land
Chotnahally	Mallayya	1981	Manually	10	1.26	0.32	Fodder Min Kit	5	1	Surface	Rainfed/ Protective irrigation	0	1.26	Private Land
Chotnahally	Subbaraya	1982	Manually	11	1.50	0.38	Fodder Min Kit	5	1	Surface	Rainfed/ Protective irrigation	0	1.50	Private Land
Chotnahally	Chiksomanaika	1983	Manually	13	0.63	0.16	Fodder Min Kit	5	1	Surface	Rainfed/ Protective irrigation	0	0.63	Private Land
Chotnahally	cheluvaiah	1984	Manually	17	1.50	0.38	Fodder Min Kit	5	1	Surface	Rainfed/ Protective irrigation	0	1.50	Private Land
Chotnahally	kamma	1985	Manually	15	0.98	0.25	Fodder Min Kit	5	1	Surface	Rainfed/ Protective irrigation	0	0.98	Private Land
Chotnahally	Kempamma	1986	Manually	46/1	0.62	0.16	Fodder Min Kit	5	1	Surface	Rainfed/ Protective irrigation	0	0.62	Private Land
Chotnahally	Marinaika	1987	Manually	46/1	0.62	0.16	Fodder Min Kit	5	1	Surface	Rainfed/ Protective irrigation	0	0.62	Private Land
Kolagala	Nagendra	1988	Manually	25/1	0.16	0.04	Fodder Min Kit	5	1	Surface	Rainfed/ Protective irrigation	0	0.16	Private Land
Kolagala	Nagendra	1989	Manually	25/2	0.84	0.21	Fodder Min Kit	5	1	Surface	Rainfed/ Protective irrigation	0	0.84	Private Land
Kolagala	Naganna	1990	Manually	25/3	0.20	0.05	Fodder Min Kit	5	1	Surface	Rainfed/ Protective irrigation	0	0.20	Private Land
Kolagala	Puttaraju	1991	Manually	25/4	1.50	0.38	Fodder Min Kit	5	1	Surface	Rainfed/ Protective irrigation	0	1.50	Private Land
Kolagala	Nanjundegowda	1992	Manually	27	2.45	0.61	Fodder Min Kit	5	1	Surface	Rainfed/ Protective irrigation	0	2.45	Private Land
Kolagala	Rangamma	1993	Manually	28/2	1.24	0.31	Fodder Min Kit	5	1	Surface	Rainfed/ Protective irrigation	0	1.24	Private Land
Kolagala	Siddaramu	1994	Manually	29/1	0.52	0.13	Fodder Min Kit	5	1	Surface	Rainfed/ Protective irrigation	0	0.52	Private Land
Kolagala	Jayanna	1995	Manually	29/2	0.14	0.04	Fodder Min Kit	5	1	Surface	Rainfed/ Protective irrigation	0	0.14	Private Land
Kolagala	Basavaraju	1996	Manually	29/3	0.14	0.04	Fodder Min Kit	5	1	Surface	Rainfed/ Protective irrigation	0	0.14	Private Land
Kolagala	Manjula	1997	Manually	29/4	0.52	0.13	Fodder Min Kit	5	1	Surface	Rainfed/ Protective irrigation	0	0.52	Private Land
Kolagala	Siddaramu	1998	Manually	30/1	0.69	0.17	Fodder Min Kit	5	1	Surface	Rainfed/ Protective irrigation	0	0.69	Private Land
Kolagala	Jayanna	1999	Manually	30/2	0.16	0.04	Fodder Min Kit	5	1	Surface	Rainfed/ Protective irrigation	0	0.16	Private Land

Kolagala	Jayanna	2000	Manually	30/2	0.19	0.05	Fodder Min Kit	5	1	Surface	Rainfed/ Protective irrigation	0	0.19	Private Land
Kolagala	Jayanna	2001	Manually	30/2	0.16	0.04	Fodder Min Kit	5	1	Surface	Rainfed/ Protective irrigation	0	0.16	Private Land
Kolagala	Jayanna	2002	Manually	30/2	0.16	0.04	Fodder Min Kit	5	1	Surface	Rainfed/ Protective irrigation	0	0.16	Private Land
Kolagala	Lolamma	2003	Manually	30/3	1.80	0.45	Fodder Min Kit	5	1	Surface	Rainfed/ Protective irrigation	0	1.80	Private Land
Kolagala	Manjula	2004	Manually	30/4	0.70	0.18	Fodder Min Kit	5	1	Surface	Rainfed/ Protective irrigation	0	0.70	Private Land
Kolagala	Subbanna	2005	Manually	31/2	0.60	0.15	Fodder Min Kit	5	1	Surface	Rainfed/ Protective irrigation	0	0.60	Private Land
Kolagala	Chandrashekar	2006	Manually	31/5	0.24	0.06	Fodder Min Kit	5	1	Surface	Rainfed/ Protective irrigation	0	0.24	Private Land
Kolagala	Siddaramu	2007	Manually	31	1.20	0.30	Fodder Min Kit	5	1	Surface	Rainfed/ Protective irrigation	0	1.20	Private Land
Kolagala	Ratnayya	2008	Manually	32	0.38	0.10	Fodder Min Kit	5	1	Surface	Rainfed/ Protective irrigation	0	0.38	Private Land
Kolagala	Somashetty	2009	Manually	35	0.18	0.05	Fodder Min Kit	5	1	Surface	Rainfed/ Protective irrigation	0	0.18	Private Land
Kolagala	Nagaraju	2010	Manually	36	1.00	0.25	Fodder Min Kit	5	1	Surface	Rainfed/ Protective irrigation	0	1.00	Private Land
Kolagala	Prabhavathi	2011	Manually	38/5	1.03	0.26	Fodder Min Kit	5	1	Surface	Rainfed/ Protective irrigation	0	1.03	Private Land
Kolagala	Siddegowda	2013	Manually	40	1.00	0.25	Fodder Min Kit	5	1	Surface	Rainfed/ Protective irrigation	0	1.00	Private Land
Kolagala	Sundaramma	2015	Manually	40/3	1.40	0.35	Fodder Min Kit	5	1	Surface	Rainfed/ Protective irrigation	0	1.40	Private Land
Kolagala	Vrundavathi	2016	Manually	40/4	0.40	0.10	Fodder Min Kit	5	1	Surface	Rainfed/ Protective irrigation	0	0.40	Private Land
Kolagala	Nagamma	2017	Manually	42/1	0.40	0.10	Fodder Min Kit	5	1	Surface	Rainfed/ Protective irrigation	0	0.40	Private Land
Kolagala	Mahadevamma	2018	Manually	42/1	0.40	0.10	Fodder Min Kit	5	1	Surface	Rainfed/ Protective irrigation	0	0.40	Private Land
Kolagala	Sarojamma	2019	Manually	42/1	0.40	0.10	Fodder Min Kit	5	1	Surface	Rainfed/ Protective irrigation	0	0.40	Private Land
Kolagala	Kalegowda	2020	Manually	42/1	0.40	0.10	Fodder Min Kit	5	1	Surface	Rainfed/ Protective irrigation	0	0.40	Private Land
Kolagala	Shambulingegowda	2021	Manually	42/2	0.40	0.10	Fodder Min Kit	5	1	Surface	Rainfed/ Protective irrigation	0	0.40	Private Land
Kolagala	Govindaraju	2022	Manually	42/3	0.79	0.20	Fodder Min Kit	5	1	Surface	Rainfed/ Protective irrigation	0	0.79	Private Land
Kolagala	Kalpana	2023	Manually	43	2.10	0.53	Fodder Min Kit	5	1	Surface	Rainfed/ Protective irrigation	0	2.10	Private Land
Kolagala	Huchegowda	2024	Manually	44/1	0.40	0.10	Fodder Min Kit	5	1	Surface	Rainfed/ Protective irrigation	0	0.40	Private Land
Kolagala	Govindaraju	2025	Manually	44/1	0.48	0.12	Fodder Min Kit	5	1	Surface	Rainfed/ Protective irrigation	0	0.48	Private Land
Kolagala	Kushalamma	2026	Manually	44/2	0.40	0.10	Fodder Min Kit	5	1	Surface	Rainfed/ Protective irrigation	0	0.40	Private Land
Kolagala	Balakrishna	2028	Manually	46/1	0.32	0.08	Fodder Min Kit	5	1	Surface	Rainfed/ Protective irrigation	0	0.32	Private Land
Kolagala	Kushalamma	2029	Manually	46/2	0.39	0.10	Fodder Min Kit	5	1	Surface	Rainfed/ Protective irrigation	0	0.39	Private Land
Kolagala	Choudappa	2030	Manually	46/3	0.80	0.20	Fodder Min Kit	5	1	Surface	Rainfed/ Protective irrigation	0	0.80	Private Land
Kolagala	Subramani	2031	Manually	46/4	0.32	0.08	Fodder Min Kit	5	1	Surface	Rainfed/ Protective irrigation	0	0.32	Private Land
Kolagala	Subramanya	2032	Manually	46/5	0.44	0.11	Fodder Min Kit	5	1	Surface	Rainfed/ Protective irrigation	0	0.44	Private Land
Kolagala	Subramanya	2033	Manually	47/1	0.26	0.07	Fodder Min Kit	5	1	Surface	Rainfed/ Protective irrigation	0	0.26	Private Land
Kolagala	Govindaraju	2034	Manually	47/2	0.55	0.14	Fodder Min Kit	5	1	Surface	Rainfed/ Protective irrigation	0	0.55	Private Land
Kolagala	Subramanya	2035	Manually	47/2	0.65	0.16	Fodder Min Kit	5	1	Surface	Rainfed/ Protective irrigation	0	0.65	Private Land
Kolagala	Doddegowda	2037	Manually	48/1	0.70	0.18	Fodder Min Kit	5	1	Surface	Rainfed/ Protective irrigation	0	0.70	Private Land
Kolagala	Siddaramegowda	2038	Manually	48/2	0.06	0.02	Fodder Min Kit	5	1	Surface	Rainfed/ Protective irrigation	0	0.06	Private Land

Kolagala	Basavaraju	2039	Manually	48/3	0.06	0.02	Fodder Min Kit	5	1	Surface	Rainfed/ Protective irrigation	0	0.06	Private Land
Kolagala	Renuka	2040	Manually	48/4	0.92	0.23	Fodder Min Kit	5	1	Surface	Rainfed/ Protective irrigation	0	0.92	Private Land
Kolagala	Madegowda	2041	Manually	48/5	0.08	0.02	Fodder Min Kit	5	1	Surface	Rainfed/ Protective irrigation	0	0.08	Private Land
Kolagala	Marishetty	2042	Manually	48/6	0.07	0.02	Fodder Min Kit	5	1	Surface	Rainfed/ Protective irrigation	0	0.07	Private Land
Kolagala	Puttamadegowda	2043	Manually	48/7	0.06	0.02	Fodder Min Kit	5	1	Surface	Rainfed/ Protective irrigation	0	0.06	Private Land
Kolagala	Mahadevamma	2044	Manually	48/8	0.06	0.02	Fodder Min Kit	5	1	Surface	Rainfed/ Protective irrigation	0	0.06	Private Land
Kolagala	Lingegowda	2045	Manually	48/9	0.06	0.02	Fodder Min Kit	5	1	Surface	Rainfed/ Protective irrigation	0	0.06	Private Land
Kolagala	Puttamamma	2046	Manually	48/10	0.08	0.02	Fodder Min Kit	5	1	Surface	Rainfed/ Protective irrigation	0	0.08	Private Land
Kolagala	Siddegowda	2047	Manually	48/11	0.07	0.02	Fodder Min Kit	5	1	Surface	Rainfed/ Protective irrigation	0	0.07	Private Land
Kolagala	Mahesha	2048	Manually	48/12	0.07	0.02	Fodder Min Kit	5	1	Surface	Rainfed/ Protective irrigation	0	0.07	Private Land
Kolagala	Varasinga	2049	Manually	48/13	0.06	0.02	Fodder Min Kit	5	1	Surface	Rainfed/ Protective irrigation	0	0.06	Private Land
Kolagala	Jayalakshmi	2050	Manually	48/14	0.06	0.02	Fodder Min Kit	5	1	Surface	Rainfed/ Protective irrigation	0	0.06	Private Land
Kolagala	Renuka	2051	Manually	49	0.21	0.05	Fodder Min Kit	5	1	Surface	Rainfed/ Protective irrigation	0	0.21	Private Land
Kolagala	Govindaraju	2052	Manually	50/1	0.07	0.02	Fodder Min Kit	5	1	Surface	Rainfed/ Protective irrigation	0	0.07	Private Land
Kolagala	Chiklingamma	2053	Manually	51	2.01	0.50	Fodder Min Kit	5	1	Surface	Rainfed/ Protective irrigation	0	2.01	Private Land
Kolagala	Manjula	2054	Manually	52/1	0.41	0.10	Fodder Min Kit	5	1	Surface	Rainfed/ Protective irrigation	0	0.41	Private Land
Kolagala	Manjula	2055	Manually	52/1	0.81	0.20	Fodder Min Kit	5	1	Surface	Rainfed/ Protective irrigation	0	0.81	Private Land
Kolagala	Ningamma	2056	Manually	52/1	0.41	0.10	Fodder Min Kit	5	1	Surface	Rainfed/ Protective irrigation	0	0.41	Private Land
Kolagala	Manikumar	2057	Manually	52/2	0.50	0.13	Fodder Min Kit	5	1	Surface	Rainfed/ Protective irrigation	0	0.50	Private Land
Kolagala	Devraju	2058	Manually	54	0.50	0.13	Fodder Min Kit	5	1	Surface	Rainfed/ Protective irrigation	0	0.50	Private Land
Kolagala	Devanna	2059	Manually	54	0.23	0.06	Fodder Min Kit	5	1	Surface	Rainfed/ Protective irrigation	0	0.23	Private Land
Kolagala	Beeregowda	2060	Manually	54	0.77	0.19	Fodder Min Kit	5	1	Surface	Rainfed/ Protective irrigation	0	0.77	Private Land
Kolagala	Sheshadri	2061	Manually	55	0.70	0.18	Fodder Min Kit	5	1	Surface	Rainfed/ Protective irrigation	0	0.70	Private Land
Kolagala	Sundarraju	2062	Manually	56	0.35	0.09	Fodder Min Kit	5	1	Surface	Rainfed/ Protective irrigation	0	0.35	Private Land
Kolagala	Nagendra	2064	Manually	56/3	0.40	0.10	Fodder Min Kit	5	1	Surface	Rainfed/ Protective irrigation	0	0.40	Private Land
Kolagala	Indramma	2065	Manually	56/4	0.91	0.23	Fodder Min Kit	5	1	Surface	Rainfed/ Protective irrigation	0	0.91	Private Land
Kolagala	Nagaraju	2066	Manually	56/6	0.40	0.10	Fodder Min Kit	5	1	Surface	Rainfed/ Protective irrigation	0	0.40	Private Land
Kolagala	Bhaskara	2068	Manually	57/1	0.06	0.02	Fodder Min Kit	5	1	Surface	Rainfed/ Protective irrigation	0	0.06	Private Land
Kolagala	Prema	2069	Manually	57/2	0.06	0.02	Fodder Min Kit	5	1	Surface	Rainfed/ Protective irrigation	0	0.06	Private Land
Kolagala	Jayamma	2070	Manually	57/3	0.08	0.02	Fodder Min Kit	5	1	Surface	Rainfed/ Protective irrigation	0	0.08	Private Land
Kolagala	Vishwanath	2071	Manually	57/4	0.13	0.03	Fodder Min Kit	5	1	Surface	Rainfed/ Protective irrigation	0	0.13	Private Land
Kolagala	Chandru	2072	Manually	58/1	0.64	0.16	Fodder Min Kit	5	1	Surface	Rainfed/ Protective irrigation	0	0.64	Private Land
Kolagala	Bhaskara	2073	Manually	58/3	0.62	0.16	Fodder Min Kit	5	1	Surface	Rainfed/ Protective irrigation	0	0.62	Private Land
Kolagala	Mahesha	2074	Manually	58/4	0.50	0.13	Fodder Min Kit	5	1	Surface	Rainfed/ Protective irrigation	0	0.50	Private Land
Kolagala	Vijaykumar	2075	Manually	59/1	0.50	0.13	Fodder Min Kit	5	1	Surface	Rainfed/ Protective irrigation	0	0.50	Private Land

Kolagala	Keshavmurthy	2076	Manually	59/2	1.20	0.30	Fodder Min Kit	5	1	Surface	Rainfed/ Protective irrigation	0	1.20	Private Land
Kolagala	Pushpalamba	2077	Manually	59/3	1.20	0.30	Fodder Min Kit	5	1	Surface	Rainfed/ Protective irrigation	0	1.20	Private Land
Kolagala	Vijayraghava	2078	Manually	59/4	1.20	0.30	Fodder Min Kit	5	1	Surface	Rainfed/ Protective irrigation	0	1.20	Private Land
Kolagala	Nanjundegowda	2079	Manually	60/1	0.80	0.20	Fodder Min Kit	5	1	Surface	Rainfed/ Protective irrigation	0	0.80	Private Land
Kolagala	Venkateshaya	2080	Manually	60/2	0.80	0.20	Fodder Min Kit	5	1	Surface	Rainfed/ Protective irrigation	0	0.80	Private Land
Kolagala	Lingarajearas	2081	Manually	60/3	0.41	0.10	Fodder Min Kit	5	1	Surface	Rainfed/ Protective irrigation	0	0.41	Private Land
Kolagala	Lingarajearas	2082	Manually	60/4	0.53	0.13	Fodder Min Kit	5	1	Surface	Rainfed/ Protective irrigation	0	0.53	Private Land
Kolagala	Nanjundegowda	2083	Manually	61/1	0.41	0.10	Fodder Min Kit	5	1	Surface	Rainfed/ Protective irrigation	0	0.41	Private Land
Kolagala	Kumara	2084	Manually	61/2	0.71	0.18	Fodder Min Kit	5	1	Surface	Rainfed/ Protective irrigation	0	0.71	Private Land
Kolagala	Devamma	2085	Manually	61/3	1.02	0.26	Fodder Min Kit	5	1	Surface	Rainfed/ Protective irrigation	0	1.02	Private Land
Kolagala	Lalitha	2086	Manually	61/4	0.40	0.10	Fodder Min Kit	5	1	Surface	Rainfed/ Protective irrigation	0	0.40	Private Land
Kolagala	Reena	2087	Manually	61/5	0.54	0.14	Fodder Min Kit	5	1	Surface	Rainfed/ Protective irrigation	0	0.54	Private Land
Kolagala	Venkatesh	2088	Manually	62/1	0.54	0.14	Fodder Min Kit	5	1	Surface	Rainfed/ Protective irrigation	0	0.54	Private Land
Kolagala	Thimmayya	2089	Manually	62/2	0.40	0.10	Fodder Min Kit	5	1	Surface	Rainfed/ Protective irrigation	0	0.40	Private Land
Kolagala	Chikthimmayya	2090	Manually	62/3	0.40	0.10	Fodder Min Kit	5	1	Surface	Rainfed/ Protective irrigation	0	0.40	Private Land
Kolagala	Gavisiddayya	2091	Manually	62/4	0.98	0.25	Fodder Min Kit	5	1	Surface	Rainfed/ Protective irrigation	0	0.98	Private Land
Kolagala	Basavamma	2092	Manually	62/4	0.40	0.10	Fodder Min Kit	5	1	Surface	Rainfed/ Protective irrigation	0	0.40	Private Land
Kolagala	Gayithramma	2093	Manually	63/1	0.40	0.10	Fodder Min Kit	5	1	Surface	Rainfed/ Protective irrigation	0	0.40	Private Land
Kolagala	Nagamma	2094	Manually	63/1	0.40	0.10	Fodder Min Kit	5	1	Surface	Rainfed/ Protective irrigation	0	0.40	Private Land
Kolagala	Vimala	2095	Manually	63/1	0.81	0.20	Fodder Min Kit	5	1	Surface	Rainfed/ Protective irrigation	0	0.81	Private Land
Kolagala	Srikanth	2096	Manually	63/2	0.66	0.17	Fodder Min Kit	5	1	Surface	Rainfed/ Protective irrigation	0	0.66	Private Land
Kolagala	Krishnaveni	2097	Manually	64/3	0.20	0.05	Fodder Min Kit	5	1	Surface	Rainfed/ Protective irrigation	0	0.20	Private Land
Kolagala	Nagamani	2098	Manually	65/1	0.80	0.20	Fodder Min Kit	5	1	Surface	Rainfed/ Protective irrigation	0	0.80	Private Land
Kolagala	Govindanaika	2099	Manually	65/2	0.18	0.05	Fodder Min Kit	5	1	Surface	Rainfed/ Protective irrigation	0	0.18	Private Land
Kolagala	Naganaika	2100	Manually	65/3	0.18	0.05	Fodder Min Kit	5	1	Surface	Rainfed/ Protective irrigation	0	0.18	Private Land
Kolagala	Thimmanaika	2101	Manually	65/4	0.37	0.09	Fodder Min Kit	5	1	Surface	Rainfed/ Protective irrigation	0	0.37	Private Land
Kolagala	Chamachari	2102	Manually	8/1	0.10	0.03	Fodder Min Kit	5	1	Surface	Rainfed/ Protective irrigation	0	0.10	Private Land
Kolagala	Jayamma	2103	Manually	8/2	0.80	0.20	Fodder Min Kit	5	1	Surface	Rainfed/ Protective irrigation	0	0.80	Private Land
Kolagala	Jayamma	2104	Manually	8/5	0.40	0.10	Fodder Min Kit	5	1	Surface	Rainfed/ Protective irrigation	0	0.40	Private Land
Kolagala	Mahesha	2105	Manually	8/6	0.18	0.05	Fodder Min Kit	5	1	Surface	Rainfed/ Protective irrigation	0	0.18	Private Land
Kolagala	Govindaraju	2106	Manually	10	0.17	0.04	Fodder Min Kit	5	1	Surface	Rainfed/ Protective irrigation	0	0.17	Private Land
Kolagala	Vasanthama	2107	Manually	10	0.17	0.04	Fodder Min Kit	5	1	Surface	Rainfed/ Protective irrigation	0	0.17	Private Land
Kolagala	Muttanna	2108	Manually	10	0.17	0.04	Fodder Min Kit	5	1	Surface	Rainfed/ Protective irrigation	0	0.17	Private Land
Kolagala	Govindaraju	2109	Manually	11	0.45	0.11	Fodder Min Kit	5	1	Surface	Rainfed/ Protective irrigation	0	0.45	Private Land
Kolagala	Nataraju	2110	Manually	11	0.51	0.13	Fodder Min Kit	5	1	Surface	Rainfed/ Protective irrigation	0	0.51	Private Land

Kolagala	Vasanthamma	2111	Manually	11	0.51	0.13	Fodder Min Kit	5	1	Surface	Rainfed/ Protective irrigation	0	0.51	Private Land
Kolagala	Marinaika	2112	Manually	11	0.20	0.05	Fodder Min Kit	5	1	Surface	Rainfed/ Protective irrigation	0	0.20	Private Land
Kolagala	Puttamma	2113	Manually	12	0.26	0.07	Fodder Min Kit	5	1	Surface	Rainfed/ Protective irrigation	0	0.26	Private Land
Kolagala	Chandra	2114	Manually	12	0.14	0.04	Fodder Min Kit	5	1	Surface	Rainfed/ Protective irrigation	0	0.14	Private Land
Kolagala	Jinachandra	2115	Manually	12	0.92	0.23	Fodder Min Kit	5	1	Surface	Rainfed/ Protective irrigation	0	0.92	Private Land
Kolagala	Anantharaju	2116	Manually	12	0.14	0.04	Fodder Min Kit	5	1	Surface	Rainfed/ Protective irrigation	0	0.14	Private Land
Kolagala	Shantaraju	2117	Manually	12	0.33	0.08	Fodder Min Kit	5	1	Surface	Rainfed/ Protective irrigation	0	0.33	Private Land
Kolagala	Nagendra	2118	Manually	12	0.94	0.24	Fodder Min Kit	5	1	Surface	Rainfed/ Protective irrigation	0	0.94	Private Land
Kolagala	Ravi	2119	Manually	12	0.34	0.09	Fodder Min Kit	5	1	Surface	Rainfed/ Protective irrigation	0	0.34	Private Land
Kolagala	Jayanna	2120	Manually	12	0.14	0.04	Fodder Min Kit	5	1	Surface	Rainfed/ Protective irrigation	0	0.14	Private Land
Kolagala	Nagaraju	2121	Manually	12	0.51	0.13	Fodder Min Kit	5	1	Surface	Rainfed/ Protective irrigation	0	0.51	Private Land
Kolagala	Sundarraju	2122	Manually	12	0.50	0.13	Fodder Min Kit	5	1	Surface	Rainfed/ Protective irrigation	0	0.50	Private Land
Kolagala	Sundarraju	2124	Manually	12	0.50	0.13	Fodder Min Kit	5	1	Surface	Rainfed/ Protective irrigation	0	0.50	Private Land
Kolagala	Nagaraju	2125	Manually	12	0.61	0.15	Fodder Min Kit	5	1	Surface	Rainfed/ Protective irrigation	0	0.61	Private Land
Kolagala	Purushotham	2127	Manually	13/1	0.10	0.03	Fodder Min Kit	5	1	Surface	Rainfed/ Protective irrigation	0	0.10	Private Land
Kolagala	Madegowda	2128	Manually	13/2	0.52	0.13	Fodder Min Kit	5	1	Surface	Rainfed/ Protective irrigation	0	0.52	Private Land
Kolagala	Manikumar	2129	Manually	13/4	0.07	0.02	Fodder Min Kit	5	1	Surface	Rainfed/ Protective irrigation	0	0.07	Private Land
Kolagala	Nagesh	2130	Manually	13/6	0.67	0.17	Fodder Min Kit	5	1	Surface	Rainfed/ Protective irrigation	0	0.67	Private Land
Kolagala	Kanika	2131	Manually	14/1	0.37	0.09	Fodder Min Kit	5	1	Surface	Rainfed/ Protective irrigation	0	0.37	Private Land
Kolagala	Jeenachandra	2132	Manually	14/3	0.37	0.09	Fodder Min Kit	5	1	Surface	Rainfed/ Protective irrigation	0	0.37	Private Land
Kolagala	Shantharaju	2133	Manually	14/4	0.37	0.09	Fodder Min Kit	5	1	Surface	Rainfed/ Protective irrigation	0	0.37	Private Land
Kolagala	Nagendra	2134	Manually	14/5	0.37	0.09	Fodder Min Kit	5	1	Surface	Rainfed/ Protective irrigation	0	0.37	Private Land
Kolagala	Chandrakala	2135	Manually	14/6	0.37	0.09	Fodder Min Kit	5	1	Surface	Rainfed/ Protective irrigation	0	0.37	Private Land
Kolagala	Ravi	2136	Manually	15	2.90	0.73	Fodder Min Kit	5	1	Surface	Rainfed/ Protective irrigation	0	2.90	Private Land
Kolagala	Lolamma	2137	Manually	16	0.83	0.21	Fodder Min Kit	5	1	Surface	Rainfed/ Protective irrigation	0	0.83	Private Land
Kolagala	Nagarathna	2138	Manually	17/1	0.59	0.15	Fodder Min Kit	5	1	Surface	Rainfed/ Protective irrigation	0	0.59	Private Land
Kolagala	Sundaramanne	2139	Manually	17/2	0.58	0.15	Fodder Min Kit	5	1	Surface	Rainfed/ Protective irrigation	0	0.58	Private Land
Kolagala	Kendaganswamy	2140	Manually	18	1.29	0.32	Fodder Min Kit	5	1	Surface	Rainfed/ Protective irrigation	0	1.29	Private Land
Kolagala	Kendaganswamy	2141	Manually	18/1	1.49	0.37	Fodder Min Kit	5	1	Surface	Rainfed/ Protective irrigation	0	1.49	Private Land
Kolagala	Shantaraju	2142	Manually	18/2	0.69	0.17	Fodder Min Kit	5	1	Surface	Rainfed/ Protective irrigation	0	0.69	Private Land
Kolagala	Nagaraju	2143	Manually	18/3	0.80	0.20	Fodder Min Kit	5	1	Surface	Rainfed/ Protective irrigation	0	0.80	Private Land
Kolagala	Jayanna	2144	Manually	18/4	0.80	0.20	Fodder Min Kit	5	1	Surface	Rainfed/ Protective irrigation	0	0.80	Private Land
Kolagala	Maramma	2145	Manually	19	0.08	0.02	Fodder Min Kit	5	1	Surface	Rainfed/ Protective irrigation	0	0.08	Private Land
Kolagala	Puttamma	2146	Manually	19	0.60	0.15	Fodder Min Kit	5	1	Surface	Rainfed/ Protective irrigation	0	0.60	Private Land
Kolagala	Lollamma	2147	Manually	21/1	0.56	0.14	Fodder Min Kit	5	1	Surface	Rainfed/ Protective irrigation	0	0.56	Private Land

Kolagala	Ramprasad	2148	Manually	21/2A	0.56	0.14	Fodder Min Kit	5	1	Surface	Rainfed/ Protective irrigation	0	0.56	Private Land
Kolagala	Ramprasad	2149	Manually	21/2B	0.61	0.15	Fodder Min Kit	5	1	Surface	Rainfed/ Protective irrigation	0	0.61	Private Land
Holehundi	D. Rajanna	2150	Manually	154/1	0.25	0.06	Fodder Min Kit	5	1	Surface	Rainfed/ Protective irrigation	0	0.25	Private Land
Holehundi	M.S. Srinivasachar	2151	Manually	154/2	0.21	0.05	Fodder Min Kit	5	1	Surface	Rainfed/ Protective irrigation	0	0.21	Private Land
Holehundi	Krishnachar	2152	Manually	154/2	0.21	0.05	Fodder Min Kit	5	1	Surface	Rainfed/ Protective irrigation	0	0.21	Private Land
Holehundi	P. Nagappa	2153	Manually	152	0.19	0.05	Fodder Min Kit	5	1	Surface	Rainfed/ Protective irrigation	0	0.19	Private Land
Holehundi	Shinegowda	2154	Manually	151/1	0.27	0.07	Fodder Min Kit	5	1	Surface	Rainfed/ Protective irrigation	0	0.27	Private Land
Holehundi	Devarajappa	2186	Manually	189/2	0.42	0.11	Fodder Min Kit	5	1	Surface	Rainfed/ Protective irrigation	0	0.42	Private Land
Holehundi	Siddaramgowda	2187	Manually	189/3	0.76	0.19	Fodder Min Kit	5	1	Surface	Rainfed/ Protective irrigation	0	0.76	Private Land
Holehundi	Cheluvaiiah	2188	Manually	190/3	0.50	0.13	Fodder Min Kit	5	1	Surface	Rainfed/ Protective irrigation	0	0.50	Private Land
Holehundi	Puttagowramma	2189	Manually	190/4	0.50	0.13	Fodder Min Kit	5	1	Surface	Rainfed/ Protective irrigation	0	0.50	Private Land
Holehundi	M. Sellamala	2190	Manually	190/1	0.21	0.05	Fodder Min Kit	5	1	Surface	Rainfed/ Protective irrigation	0	0.21	Private Land
Holehundi	Puttagowramma	2191	Manually	190/2	0.21	0.05	Fodder Min Kit	5	1	Surface	Rainfed/ Protective irrigation	0	0.21	Private Land
Kodichamanahalli	Swamigowda	2219	Manually	15/1	0.53	0.13	Fodder Min Kit	5	1	Surface	Rainfed/ Protective irrigation	0	0.53	Private Land
Kodichamanahalli	Indregowda	2220	Manually	15/2	0.61	0.15	Fodder Min Kit	5	1	Surface	Rainfed/ Protective irrigation	0	0.61	Private Land
Kodichamanahalli	Kalyanamma	2221	Manually	15/2	0.63	0.16	Fodder Min Kit	5	1	Surface	Rainfed/ Protective irrigation	0	0.63	Private Land
Kodichamanahalli	Papegowda	2222	Manually	15/3	0.53	0.13	Fodder Min Kit	5	1	Surface	Rainfed/ Protective irrigation	0	0.53	Private Land
Kodichamanahalli	Shivannegowda	2223	Manually	15/4	0.54	0.14	Fodder Min Kit	5	1	Surface	Rainfed/ Protective irrigation	0	0.54	Private Land
Kodichamanahalli	Indregowda	2224	Manually	16	0.56	0.14	Fodder Min Kit	5	1	Surface	Rainfed/ Protective irrigation	0	0.56	Private Land
Kodichamanahalli	Shivaramgowda	2225	Manually	16	1.20	0.30	Fodder Min Kit	5	1	Surface	Rainfed/ Protective irrigation	0	1.20	Private Land
Kodichamanahalli	Chandregowda	2226	Manually	16	0.56	0.14	Fodder Min Kit	5	1	Surface	Rainfed/ Protective irrigation	0	0.56	Private Land
Kodichamanahalli	Channgowda	2227	Manually	17	2.01	0.50	Fodder Min Kit	5	1	Surface	Rainfed/ Protective irrigation	0	2.01	Private Land
Kodichamanahalli	Mariswamy	2228	Manually	18	0.84	0.21	Fodder Min Kit	5	1	Surface	Rainfed/ Protective irrigation	0	0.84	Private Land
Kodichamanahalli	Sarkari Beelu	2229	Manually	19	1.68	0.42	Fodder Min Kit	5	1	Surface	Rainfed/ Protective irrigation	0	1.68	Private Land
Kodichamanahalli	Sannamma	2230	Manually	20	0.48	0.12	Fodder Min Kit	5	1	Surface	Rainfed/ Protective irrigation	0	0.48	Private Land
Kodichamanahalli	Shivkumar	2231	Manually	21	1.54	0.39	Fodder Min Kit	5	1	Surface	Rainfed/ Protective irrigation	0	1.54	Private Land
Kodichamanahalli	Somashetty	2232	Manually	22	1.20	0.30	Fodder Min Kit	5	1	Surface	Rainfed/ Protective irrigation	0	1.20	Private Land
Kodichamanahalli	Siddashetty	2233	Manually	22	1.50	0.38	Fodder Min Kit	5	1	Surface	Rainfed/ Protective irrigation	0	1.50	Private Land
Kodichamanahalli	Karigowda	2234	Manually	22	1.02	0.26	Fodder Min Kit	5	1	Surface	Rainfed/ Protective irrigation	0	1.02	Private Land
Kodichamanahalli	Pttathayamma	2235	Manually	22	1.24	0.31	Fodder Min Kit	5	1	Surface	Rainfed/ Protective irrigation	0	1.24	Private Land
Kodichamanahalli	Chikkamma	2236	Manually	22	0.98	0.25	Fodder Min Kit	5	1	Surface	Rainfed/ Protective irrigation	0	0.98	Private Land
Kodichamanahalli	Mariswamy	2237	Manually	29	1.02	0.26	Fodder Min Kit	5	1	Surface	Rainfed/ Protective irrigation	0	1.02	Private Land
Kodichamanahalli	Mariswamy	2238	Manually	30	1.30	0.33	Fodder Min Kit	5	1	Surface	Rainfed/ Protective irrigation	0	1.30	Private Land
Kodichamanahalli	Mariswamy	2239	Manually	31	0.41	0.10	Fodder Min Kit	5	1	Surface	Rainfed/ Protective irrigation	0	0.41	Private Land
Inuvidi	Govindachari	2240	Manually	27/2	0.25	0.06	Fodder Min Kit	5	1	Surface	Rainfed/ Protective irrigation	0	0.25	Private Land



Iruvidi	Rachamma	2241	Manually	27/3	0.16	0.04	Fodder Min Kit	5	1	Surface	Rainfed/ Protective irrigation	0	0.16	Private Land
Iruvidi	Basappashetty	2242	Manually	27/4	0.44	0.11	Fodder Min Kit	5	1	Surface	Rainfed/ Protective irrigation	0	0.44	Private Land
Nayakanahundi	Gudu Thopu	2251	Manually	61	1.40	0.35	Fodder Min Kit	5	1	Surface	Rainfed/ Protective irrigation	0	1.40	Private Land
Nayakanahundi	Gomala	2253	Manually	86	5.21	1.30	Fodder Min Kit	5	1	Surface	Rainfed/ Protective irrigation	0	5.21	Private Land
Nayakanahundi	Sarkari	2254	Manually	96	3.39	0.85	Fodder Min Kit	5	1	Surface	Rainfed/ Protective irrigation	0	3.39	Private Land
Kunagalu	Sarkari Beelu	2255	Manually	7/3	3.89	0.97	Fodder Min Kit	5	1	Surface	Rainfed/ Protective irrigation	0	3.89	Private Land
Kunagalu	Sarkari Beelu	2256	Manually	7/3	6.01	1.50	Fodder Min Kit	5	1	Surface	Rainfed/ Protective irrigation	0	6.01	Private Land
Kunagalu	Sarkari Beelu	2257	Manually	5	4.12	1.03	Fodder Min Kit	5	1	Surface	Rainfed/ Protective irrigation	0	4.12	Private Land
Kunagalu	Kola	2258	Manually	4	0.13	0.03	Fodder Min Kit	5	1	Surface	Rainfed/ Protective irrigation	0	0.13	Private Land
Kolagala	Kaveri Niravari Nigama	2259	Manually	19	0.60	0.15	Fodder Min Kit	5	1	Surface	Rainfed/ Protective irrigation	0	0.60	Private Land
Kolagala	Kaveri Niravari Nigama	2260	Manually	13	0.18	0.05	Fodder Min Kit	5	1	Surface	Rainfed/ Protective irrigation	0	0.18	Private Land
Kolagala	Sarkari Hiriy Prathamika	2261	Manually	64/1	0.28	0.07	Fodder Min Kit	5	1	Surface	Rainfed/ Protective irrigation	0	0.28	Private Land
Kolagala	Gunduthopu	2262	Manually	34	1.00	0.25	Fodder Min Kit	5	1	Surface	Rainfed/ Protective irrigation	0	1.00	Private Land
Kolagala	Kaveri Niravari Nigama	2263	Manually	16	0.50	0.13	Fodder Min Kit	5	1	Surface	Rainfed/ Protective irrigation	0	0.50	Private Land
Kolagala	Kaveri Niravari Nigama	2264	Manually	15	0.35	0.09	Fodder Min Kit	5	1	Surface	Rainfed/ Protective irrigation	0	0.35	Private Land
Kolagala	Kaveri Niravari Nigama	2265	Manually	18	0.20	0.05	Fodder Min Kit	5	1	Surface	Rainfed/ Protective irrigation	0	0.20	Private Land
Holehundi	J Mahadevaiah	2315	Manually	36	0.99	0.25	Fodder Min Kit	5	1	Surface	Rainfed/ Protective irrigation	0	0.99	Private Land
Holehundi	Gowramma	2316	Manually	41	0.97	0.24	Fodder Min Kit	5	1	Surface	Rainfed/ Protective irrigation	0	0.97	Private Land
Holehundi	D Shivanna	2317	Manually	42	0.85	0.21	Fodder Min Kit	5	1	Surface	Rainfed/ Protective irrigation	0	0.85	Private Land
Holehundi	Nagartna	2318	Manually	232	0.84	0.21	Fodder Min Kit	5	1	Surface	Rainfed/ Protective irrigation	0	0.84	Private Land
Holehundi	Nanjegowda	2319	Manually	143/3	0.29	0.07	Fodder Min Kit	5	1	Surface	Rainfed/ Protective irrigation	0	0.29	Private Land
Holehundi	Puttaraju	2320	Manually	43/4	0.31	0.08	Fodder Min Kit	5	1	Surface	Rainfed/ Protective irrigation	0	0.31	Private Land
Holehundi	Subbamma	2321	Manually	43/6	0.10	0.03	Fodder Min Kit	5	1	Surface	Rainfed/ Protective irrigation	0	0.10	Private Land
Holehundi	Maramma	2322	Manually	44	0.41	0.10	Fodder Min Kit	5	1	Surface	Rainfed/ Protective irrigation	0	0.41	Private Land
Holehundi	Puttamamma	2323	Manually	45	0.60	0.15	Fodder Min Kit	5	1	Surface	Rainfed/ Protective irrigation	0	0.60	Private Land
Holehundi	S Nagendrakumar	2324	Manually	46	0.38	0.10	Fodder Min Kit	5	1	Surface	Rainfed/ Protective irrigation	0	0.38	Private Land
Holehundi	Puttalakshammamani	2325	Manually	41	0.82	0.21	Fodder Min Kit	5	1	Surface	Rainfed/ Protective irrigation	0	0.82	Private Land
Holehundi	Somanna	2326	Manually	48	0.33	0.08	Fodder Min Kit	5	1	Surface	Rainfed/ Protective irrigation	0	0.33	Private Land
Holehundi	Shivamma	2327	Manually	48	0.22	0.06	Fodder Min Kit	5	1	Surface	Rainfed/ Protective irrigation	0	0.22	Private Land
Holehundi	Revanna	2328	Manually	48	0.92	0.23	Fodder Min Kit	5	1	Surface	Rainfed/ Protective irrigation	0	0.92	Private Land
Holehundi	Puttamma	2329	Manually	49	1.53	0.38	Fodder Min Kit	5	1	Surface	Rainfed/ Protective irrigation	0	1.53	Private Land
Holehundi	Nagendrakumar	2330	Manually	228	0.76	0.19	Fodder Min Kit	5	1	Surface	Rainfed/ Protective irrigation	0	0.76	Private Land
Holehundi	B P Mahalakshmi	2331	Manually	50	1.60	0.40	Fodder Min Kit	5	1	Surface	Rainfed/ Protective irrigation	0	1.60	Private Land
Holehundi	Muttalakshmi	2332	Manually	50	0.85	0.21	Fodder Min Kit	5	1	Surface	Rainfed/ Protective irrigation	0	0.85	Private Land
Holehundi	Ponnamma	2333	Manually	50	1.20	0.30	Fodder Min Kit	5	1	Surface	Rainfed/ Protective irrigation	0	1.20	Private Land

Holehundi	Puttasiddashetty	2334	Manually	51	1.37	0.34	Fodder Min Kit	5	1	Surface	Rainfed/ Protective irrigation	0	1.37	Private Land
Holehundi	Mahadevamma	2335	Manually	37	0.40	0.10	Fodder Min Kit	5	1	Surface	Rainfed/ Protective irrigation	0	0.40	Private Land
Holehundi	Manchamma	2336	Manually	39/1	0.55	0.14	Fodder Min Kit	5	1	Surface	Rainfed/ Protective irrigation	0	0.55	Private Land
Holehundi	Gayithri	2337	Manually	39/2	0.40	0.10	Fodder Min Kit	5	1	Surface	Rainfed/ Protective irrigation	0	0.40	Private Land
Holehundi	Manjamma	2338	Manually	39/3	0.16	0.04	Fodder Min Kit	5	1	Surface	Rainfed/ Protective irrigation	0	0.16	Private Land
Holehundi	Lingegowda	2339	Manually	61/2	0.15	0.04	Fodder Min Kit	5	1	Surface	Rainfed/ Protective irrigation	0	0.15	Private Land
Holehundi	Ningegowda	2340	Manually	61/2	0.42	0.11	Fodder Min Kit	5	1	Surface	Rainfed/ Protective irrigation	0	0.42	Private Land
Holehundi	Jayamma	2341	Manually	60/1	0.10	0.03	Fodder Min Kit	5	1	Surface	Rainfed/ Protective irrigation	0	0.10	Private Land
Holehundi	M K Dhanalakshmi	2342	Manually	60/2	0.31	0.08	Fodder Min Kit	5	1	Surface	Rainfed/ Protective irrigation	0	0.31	Private Land
Holehundi	Thayamma	2343	Manually	60/3	0.15	0.04	Fodder Min Kit	5	1	Surface	Rainfed/ Protective irrigation	0	0.15	Private Land
Holehundi	Shivamma	2344	Manually	60/4	0.40	0.10	Fodder Min Kit	5	1	Surface	Rainfed/ Protective irrigation	0	0.40	Private Land
Holehundi	M K Dhanalakshmi	2345	Manually	59	0.32	0.08	Fodder Min Kit	5	1	Surface	Rainfed/ Protective irrigation	0	0.32	Private Land
Holehundi	M K Dhanalakshmi	2346	Manually	56/1	0.80	0.20	Fodder Min Kit	5	1	Surface	Rainfed/ Protective irrigation	0	0.80	Private Land
Holehundi	Boregowda	2347	Manually	55/2	0.36	0.09	Fodder Min Kit	5	1	Surface	Rainfed/ Protective irrigation	0	0.36	Private Land
Holehundi	M K Dhanalakshmi	2348	Manually	54/1	0.12	0.03	Fodder Min Kit	5	1	Surface	Rainfed/ Protective irrigation	0	0.12	Private Land
Holehundi	Boregowda	2349	Manually	54/2	0.12	0.03	Fodder Min Kit	5	1	Surface	Rainfed/ Protective irrigation	0	0.12	Private Land
Holehundi	Abdul Khadus	2350	Manually	53	0.51	0.13	Fodder Min Kit	5	1	Surface	Rainfed/ Protective irrigation	0	0.51	Private Land
Holehundi	M K Dhanalakshmi	2351	Manually	57	0.42	0.11	Fodder Min Kit	5	1	Surface	Rainfed/ Protective irrigation	0	0.42	Private Land
Holehundi	G Gopalakrishnashetty	2352	Manually	58	1.30	0.33	Fodder Min Kit	5	1	Surface	Rainfed/ Protective irrigation	0	1.30	Private Land
Holehundi	D A Raghava	2353	Manually	104	1.23	0.31	Fodder Min Kit	5	1	Surface	Rainfed/ Protective irrigation	0	1.23	Private Land
Holehundi	M K Dhanalakshmi	2354	Manually	103/1	0.60	0.15	Fodder Min Kit	5	1	Surface	Rainfed/ Protective irrigation	0	0.60	Private Land
Holehundi	Sannamamma	2355	Manually	103/4	0.90	0.23	Fodder Min Kit	5	1	Surface	Rainfed/ Protective irrigation	0	0.90	Private Land
Holehundi	Jayaramu H K	2356	Manually	103/6	0.17	0.04	Fodder Min Kit	5	1	Surface	Rainfed/ Protective irrigation	0	0.17	Private Land
Holehundi	Devamma	2357	Manually	103/7	0.20	0.05	Fodder Min Kit	5	1	Surface	Rainfed/ Protective irrigation	0	0.20	Private Land
Holehundi	Javamma	2358	Manually	103/7	0.20	0.05	Fodder Min Kit	5	1	Surface	Rainfed/ Protective irrigation	0	0.20	Private Land
Holehundi	Cheluvvaraju	2359	Manually	97/1	0.26	0.07	Fodder Min Kit	5	1	Surface	Rainfed/ Protective irrigation	0	0.26	Private Land
Holehundi	Cheluvvaraju	2360	Manually	97/2	0.37	0.09	Fodder Min Kit	5	1	Surface	Rainfed/ Protective irrigation	0	0.37	Private Land
Holehundi	Kempegowda	2361	Manually	97/3	0.80	0.20	Fodder Min Kit	5	1	Surface	Rainfed/ Protective irrigation	0	0.80	Private Land
Holehundi	Cheluvvaraju	2362	Manually	97/4	0.16	0.04	Fodder Min Kit	5	1	Surface	Rainfed/ Protective irrigation	0	0.16	Private Land
Holehundi	Kalyannamma	2363	Manually	97/5	0.24	0.06	Fodder Min Kit	5	1	Surface	Rainfed/ Protective irrigation	0	0.24	Private Land
Holehundi	Doddaiah	2364	Manually	98	0.32	0.08	Fodder Min Kit	5	1	Surface	Rainfed/ Protective irrigation	0	0.32	Private Land
Holehundi	Chinnamma	2365	Manually	96	0.22	0.06	Fodder Min Kit	5	1	Surface	Rainfed/ Protective irrigation	0	0.22	Private Land
Holehundi	Ramaswamy	2366	Manually	96	0.21	0.05	Fodder Min Kit	5	1	Surface	Rainfed/ Protective irrigation	0	0.21	Private Land
Holehundi	Shambamma	2367	Manually	96	0.77	0.19	Fodder Min Kit	5	1	Surface	Rainfed/ Protective irrigation	0	0.77	Private Land
Holehundi	Mahadevamma	2368	Manually	96	0.22	0.06	Fodder Min Kit	5	1	Surface	Rainfed/ Protective irrigation	0	0.22	Private Land

Holehundi	Mahadevamma	2369	Manually	94/1	0.22	0.06	Fodder Min Kit	5	1	Surface	Rainfed/ Protective irrigation	0	0.22	Private Land
Holehundi	Mahadevamma	2370	Manually	94/2	0.22	0.06	Fodder Min Kit	5	1	Surface	Rainfed/ Protective irrigation	0	0.22	Private Land
Holehundi	Raju	2371	Manually	94/3	0.22	0.06	Fodder Min Kit	5	1	Surface	Rainfed/ Protective irrigation	0	0.22	Private Land
Holehundi	Sakamma	2372	Manually	94/4	0.21	0.05	Fodder Min Kit	5	1	Surface	Rainfed/ Protective irrigation	0	0.21	Private Land
Holehundi	Thayamma	2373	Manually	94/5	0.22	0.06	Fodder Min Kit	5	1	Surface	Rainfed/ Protective irrigation	0	0.22	Private Land
Holehundi	Ningamma	2374	Manually	94/6	0.22	0.06	Fodder Min Kit	5	1	Surface	Rainfed/ Protective irrigation	0	0.22	Private Land
Holehundi	Mahadevamma	2375	Manually	94/7	0.22	0.06	Fodder Min Kit	5	1	Surface	Rainfed/ Protective irrigation	0	0.22	Private Land
Holehundi	Kamalamma	2376	Manually	94/8	0.22	0.06	Fodder Min Kit	5	1	Surface	Rainfed/ Protective irrigation	0	0.22	Private Land
Holehundi	Rangamma	2377	Manually	100/1	0.22	0.06	Fodder Min Kit	5	1	Surface	Rainfed/ Protective irrigation	0	0.22	Private Land
Holehundi	Shivamma	2378	Manually	100/3	0.22	0.06	Fodder Min Kit	5	1	Surface	Rainfed/ Protective irrigation	0	0.22	Private Land
Holehundi	Bhagya	2379	Manually	100/4	0.21	0.05	Fodder Min Kit	5	1	Surface	Rainfed/ Protective irrigation	0	0.21	Private Land
Holehundi	Jayamma	2380	Manually	100/5	0.21	0.05	Fodder Min Kit	5	1	Surface	Rainfed/ Protective irrigation	0	0.21	Private Land
Holehundi	Siddamma	2381	Manually	100/6	0.21	0.05	Fodder Min Kit	5	1	Surface	Rainfed/ Protective irrigation	0	0.21	Private Land
Holehundi	C V Lavanya	2382	Manually	52	2.02	0.51	Fodder Min Kit	5	1	Surface	Rainfed/ Protective irrigation	0	2.02	Private Land
Holehundi	Kuddus Sab	2383	Manually	70/2	0.36	0.09	Fodder Min Kit	5	1	Surface	Rainfed/ Protective irrigation	0	0.36	Private Land
Holehundi	Premakumari	2384	Manually	70/3	0.35	0.09	Fodder Min Kit	5	1	Surface	Rainfed/ Protective irrigation	0	0.35	Private Land
Holehundi	Ramesh	2386	Manually	214/1	1.15	0.29	Fodder Min Kit	5	1	Surface	Rainfed/ Protective irrigation	0	1.15	Private Land
Holehundi	Prajwal	2387	Manually	214/2	1.00	0.25	Fodder Min Kit	5	1	Surface	Rainfed/ Protective irrigation	0	1.00	Private Land
Holehundi	Mallesh	2388	Manually	214/3	0.15	0.04	Fodder Min Kit	5	1	Surface	Rainfed/ Protective irrigation	0	0.15	Private Land
Holehundi	Siddaramappa	2389	Manually	210	3.02	0.76	Fodder Min Kit	5	1	Surface	Rainfed/ Protective irrigation	0	3.02	Private Land
Holehundi	Thimmaraju	2390	Manually	215	0.31	0.08	Fodder Min Kit	5	1	Surface	Rainfed/ Protective irrigation	0	0.31	Private Land
Holehundi	C S Mohanakumari	2391	Manually	209/1	1.10	0.28	Fodder Min Kit	5	1	Surface	Rainfed/ Protective irrigation	0	1.10	Private Land
Holehundi	C P Jayakumar	2392	Manually	209/2	0.16	0.04	Fodder Min Kit	5	1	Surface	Rainfed/ Protective irrigation	0	0.16	Private Land
Holehundi	Nanjegowda	2393	Manually	207/1	1.14	0.29	Fodder Min Kit	5	1	Surface	Rainfed/ Protective irrigation	0	1.14	Private Land
Holehundi	Naveenkumar	2394	Manually	205	0.06	0.02	Fodder Min Kit	5	1	Surface	Rainfed/ Protective irrigation	0	0.06	Private Land
Holehundi	Bhagyalakshmi N D	2395	Manually	75/2	1.02	0.26	Fodder Min Kit	5	1	Surface	Rainfed/ Protective irrigation	0	1.02	Private Land
Holehundi	Somanayaka	2396	Manually	73	2.10	0.53	Fodder Min Kit	5	1	Surface	Rainfed/ Protective irrigation	0	2.10	Private Land
Holehundi	Shivalingamma	2397	Manually	175/1, 175/2	0.12	0.03	Fodder Min Kit	5	1	Surface	Rainfed/ Protective irrigation	0	0.12	Private Land
Holehundi	Sarojamma	2398	Manually	171/3	0.80	0.20	Fodder Min Kit	5	1	Surface	Rainfed/ Protective irrigation	0	0.80	Private Land
Holehundi	K M Doddegowda	2399	Manually	171/4	0.25	0.06	Fodder Min Kit	5	1	Surface	Rainfed/ Protective irrigation	0	0.25	Private Land
Holehundi	Marigowda	2400	Manually	146	1.02	0.26	Fodder Min Kit	5	1	Surface	Rainfed/ Protective irrigation	0	1.02	Private Land
Holehundi	Sannaswamy	2401	Manually	172	0.29	0.07	Fodder Min Kit	5	1	Surface	Rainfed/ Protective irrigation	0	0.29	Private Land
Holehundi	K V Gowda	2402	Manually	140/1	0.28	0.07	Fodder Min Kit	5	1	Surface	Rainfed/ Protective irrigation	0	0.28	Private Land
Holehundi	Sundari	2403	Manually	140/2	1.02	0.26	Fodder Min Kit	5	1	Surface	Rainfed/ Protective irrigation	0	1.02	Private Land
Holehundi	K V Gowda	2404	Manually	140/3	0.28	0.07	Fodder Min Kit	5	1	Surface	Rainfed/ Protective irrigation	0	0.28	Private Land

Holehundi	Puttabasamma	2406	Manually	177	2.17	0.54	Fodder Min Kit	5	1	Surface	Rainfed/ Protective irrigation	0	2.17	Private Land
Holehundi	S Shylaja	2407	Manually	226	1.23	0.31	Fodder Min Kit	5	1	Surface	Rainfed/ Protective irrigation	0	1.23	Private Land
Holehundi	Janakamma	2408	Manually	102/1	0.06	0.02	Fodder Min Kit	5	1	Surface	Rainfed/ Protective irrigation	0	0.06	Private Land
Holehundi	Chikkadasamma	2409	Manually	102/2	0.24	0.06	Fodder Min Kit	5	1	Surface	Rainfed/ Protective irrigation	0	0.24	Private Land
Holehundi	Janakamma	2410	Manually	106	0.13	0.03	Fodder Min Kit	5	1	Surface	Rainfed/ Protective irrigation	0	0.13	Private Land
Holehundi	Sannagopamma	2411	Manually	106	0.17	0.04	Fodder Min Kit	5	1	Surface	Rainfed/ Protective irrigation	0	0.17	Private Land
Holehundi	Renuka	2412	Manually	105	0.20	0.05	Fodder Min Kit	5	1	Surface	Rainfed/ Protective irrigation	0	0.20	Private Land
Holehundi	Sannanajamma	2413	Manually	105	0.20	0.05	Fodder Min Kit	5	1	Surface	Rainfed/ Protective irrigation	0	0.20	Private Land
Holehundi	Kempamma	2414	Manually	105	0.20	0.05	Fodder Min Kit	5	1	Surface	Rainfed/ Protective irrigation	0	0.20	Private Land
Holehundi	Janakamma	2415	Manually	105	0.70	0.18	Fodder Min Kit	5	1	Surface	Rainfed/ Protective irrigation	0	0.70	Private Land
Holehundi	Kempamma	2416	Manually	105	0.20	0.05	Fodder Min Kit	5	1	Surface	Rainfed/ Protective irrigation	0	0.20	Private Land
Holehundi	Mallamma	2417	Manually	105	0.90	0.23	Fodder Min Kit	5	1	Surface	Rainfed/ Protective irrigation	0	0.90	Private Land
Holehundi	Sannamma	2418	Manually	101	0.21	0.05	Fodder Min Kit	5	1	Surface	Rainfed/ Protective irrigation	0	0.21	Private Land
Holehundi	Janakamma	2419	Manually	101	0.16	0.04	Fodder Min Kit	5	1	Surface	Rainfed/ Protective irrigation	0	0.16	Private Land
Holehundi	Thayamma	2420	Manually	101	0.20	0.05	Fodder Min Kit	5	1	Surface	Rainfed/ Protective irrigation	0	0.20	Private Land
Holehundi	Puttasiddamma	2421	Manually	101	0.22	0.06	Fodder Min Kit	5	1	Surface	Rainfed/ Protective irrigation	0	0.22	Private Land
Holehundi	Mutthuswamyounder	2422	Manually	101	1.00	0.25	Fodder Min Kit	5	1	Surface	Rainfed/ Protective irrigation	0	1.00	Private Land
Holehundi	Vijiyamma	2423	Manually	107	0.32	0.08	Fodder Min Kit	5	1	Surface	Rainfed/ Protective irrigation	0	0.32	Private Land
Holehundi	Puttanajamma	2424	Manually	109	0.06	0.02	Fodder Min Kit	5	1	Surface	Rainfed/ Protective irrigation	0	0.06	Private Land
Holehundi	Savithamma	2425	Manually	110/1	0.21	0.05	Fodder Min Kit	5	1	Surface	Rainfed/ Protective irrigation	0	0.21	Private Land
Holehundi	Nagamma	2426	Manually	110/2	0.21	0.05	Fodder Min Kit	5	1	Surface	Rainfed/ Protective irrigation	0	0.21	Private Land
Holehundi	H S Vedavathi	2427	Manually	110/3	1.00	0.25	Fodder Min Kit	5	1	Surface	Rainfed/ Protective irrigation	0	1.00	Private Land
Holehundi	Sannathayamma	2428	Manually	111	0.19	0.05	Fodder Min Kit	5	1	Surface	Rainfed/ Protective irrigation	0	0.19	Private Land
Holehundi	Puttamma	2429	Manually	111	0.16	0.04	Fodder Min Kit	5	1	Surface	Rainfed/ Protective irrigation	0	0.16	Private Land
Holehundi	Manjula	2430	Manually	111	0.21	0.05	Fodder Min Kit	5	1	Surface	Rainfed/ Protective irrigation	0	0.21	Private Land
Holehundi	Jayamma	2431	Manually	111	0.16	0.04	Fodder Min Kit	5	1	Surface	Rainfed/ Protective irrigation	0	0.16	Private Land
Holehundi	Nagamma	2432	Manually	112/2	0.20	0.05	Fodder Min Kit	5	1	Surface	Rainfed/ Protective irrigation	0	0.20	Private Land
Holehundi	Nagamma	2433	Manually	112/3	0.20	0.05	Fodder Min Kit	5	1	Surface	Rainfed/ Protective irrigation	0	0.20	Private Land
Holehundi	Sarojamma	2434	Manually	112/4	0.11	0.03	Fodder Min Kit	5	1	Surface	Rainfed/ Protective irrigation	0	0.11	Private Land
Holehundi	Siddamma	2435	Manually	93	0.23	0.06	Fodder Min Kit	5	1	Surface	Rainfed/ Protective irrigation	0	0.23	Private Land
Holehundi	Guruvamma	2436	Manually	93	0.23	0.06	Fodder Min Kit	5	1	Surface	Rainfed/ Protective irrigation	0	0.23	Private Land
Holehundi	Mahadevamma	2437	Manually	93	0.22	0.06	Fodder Min Kit	5	1	Surface	Rainfed/ Protective irrigation	0	0.22	Private Land
Holehundi	Kalyanamma	2438	Manually	93	0.22	0.06	Fodder Min Kit	5	1	Surface	Rainfed/ Protective irrigation	0	0.22	Private Land
Holehundi	Puttagowamma	2439	Manually	93	0.22	0.06	Fodder Min Kit	5	1	Surface	Rainfed/ Protective irrigation	0	0.22	Private Land
Holehundi	Chinnamma	2440	Manually	92/1	0.07	0.02	Fodder Min Kit	5	1	Surface	Rainfed/ Protective irrigation	0	0.07	Private Land

Holehundi	Jayamma	2441	Manually	92/2	0.23	0.06	Fodder Min Kit	5	1	Surface	Rainfed/ Protective irrigation	0	0.23	Private Land
Holehundi	Thimmamma	2442	Manually	92/3	0.55	0.14	Fodder Min Kit	5	1	Surface	Rainfed/ Protective irrigation	0	0.55	Private Land
Holehundi	Devamma	2443	Manually	92/4	0.23	0.06	Fodder Min Kit	5	1	Surface	Rainfed/ Protective irrigation	0	0.23	Private Land
Holehundi	Karagamma	2444	Manually	92/5	0.26	0.07	Fodder Min Kit	5	1	Surface	Rainfed/ Protective irrigation	0	0.26	Private Land
Holehundi	Premamma	2445	Manually	92/6	0.15	0.04	Fodder Min Kit	5	1	Surface	Rainfed/ Protective irrigation	0	0.15	Private Land
Holehundi	Chinnamma	2446	Manually	90	0.21	0.05	Fodder Min Kit	5	1	Surface	Rainfed/ Protective irrigation	0	0.21	Private Land
Holehundi	Vijiyamma	2447	Manually	90	0.20	0.05	Fodder Min Kit	5	1	Surface	Rainfed/ Protective irrigation	0	0.20	Private Land
Holehundi	Sannamamma	2448	Manually	90	0.20	0.05	Fodder Min Kit	5	1	Surface	Rainfed/ Protective irrigation	0	0.20	Private Land
Holehundi	Marappan	2449	Manually	91/1	0.17	0.04	Fodder Min Kit	5	1	Surface	Rainfed/ Protective irrigation	0	0.17	Private Land
Holehundi	Chinnamma	2450	Manually	91/3	0.08	0.02	Fodder Min Kit	5	1	Surface	Rainfed/ Protective irrigation	0	0.08	Private Land
Holehundi	Chinnamma	2451	Manually	91/5	0.15	0.04	Fodder Min Kit	5	1	Surface	Rainfed/ Protective irrigation	0	0.15	Private Land
Holehundi	Siddamma	2452	Manually	115/1	0.23	0.06	Fodder Min Kit	5	1	Surface	Rainfed/ Protective irrigation	0	0.23	Private Land
Holehundi	Premamma	2453	Manually	115/2	0.08	0.02	Fodder Min Kit	5	1	Surface	Rainfed/ Protective irrigation	0	0.08	Private Land
Holehundi	Susheela	2454	Manually	115/3	0.22	0.06	Fodder Min Kit	5	1	Surface	Rainfed/ Protective irrigation	0	0.22	Private Land
Holehundi	Sakamma	2455	Manually	114/1	0.12	0.03	Fodder Min Kit	5	1	Surface	Rainfed/ Protective irrigation	0	0.12	Private Land
Holehundi	Sowbhagya	2456	Manually	114/2	0.12	0.03	Fodder Min Kit	5	1	Surface	Rainfed/ Protective irrigation	0	0.12	Private Land
Holehundi	Yallamma	2457	Manually	114/3	0.23	0.06	Fodder Min Kit	5	1	Surface	Rainfed/ Protective irrigation	0	0.23	Private Land
Holehundi	Sarojamma	2458	Manually	113/1	0.10	0.03	Fodder Min Kit	5	1	Surface	Rainfed/ Protective irrigation	0	0.10	Private Land
Holehundi	Sakamma	2459	Manually	113/2	0.11	0.03	Fodder Min Kit	5	1	Surface	Rainfed/ Protective irrigation	0	0.11	Private Land
Holehundi	Jayalakshamma	2460	Manually	113/3	0.12	0.03	Fodder Min Kit	5	1	Surface	Rainfed/ Protective irrigation	0	0.12	Private Land
Holehundi	Chikkadasamma	2461	Manually	113/4	0.23	0.06	Fodder Min Kit	5	1	Surface	Rainfed/ Protective irrigation	0	0.23	Private Land
Holehundi	Jayamma	2462	Manually	113/5	0.20	0.05	Fodder Min Kit	5	1	Surface	Rainfed/ Protective irrigation	0	0.20	Private Land
Holehundi	Sakamma	2463	Manually	113/6	0.06	0.02	Fodder Min Kit	5	1	Surface	Rainfed/ Protective irrigation	0	0.06	Private Land
Holehundi	Mahadevamma	2464	Manually	119/2	1.00	0.25	Fodder Min Kit	5	1	Surface	Rainfed/ Protective irrigation	0	1.00	Private Land
Holehundi	Savithri	2465	Manually	119/3	1.00	0.25	Fodder Min Kit	5	1	Surface	Rainfed/ Protective irrigation	0	1.00	Private Land
Holehundi	Sowbhagya	2466	Manually	117/1	0.10	0.03	Fodder Min Kit	5	1	Surface	Rainfed/ Protective irrigation	0	0.10	Private Land
Holehundi	Belagaiah	2467	Manually	117/3	0.23	0.06	Fodder Min Kit	5	1	Surface	Rainfed/ Protective irrigation	0	0.23	Private Land
Holehundi	Najamma	2468	Manually	117/4	0.23	0.06	Fodder Min Kit	5	1	Surface	Rainfed/ Protective irrigation	0	0.23	Private Land
Holehundi	Puttasiddamma	2469	Manually	116	0.20	0.05	Fodder Min Kit	5	1	Surface	Rainfed/ Protective irrigation	0	0.20	Private Land
Holehundi	Shivamma	2470	Manually	116	0.20	0.05	Fodder Min Kit	5	1	Surface	Rainfed/ Protective irrigation	0	0.20	Private Land
Holehundi	Kanthamma	2471	Manually	116	0.20	0.05	Fodder Min Kit	5	1	Surface	Rainfed/ Protective irrigation	0	0.20	Private Land
Holehundi	Cheluvamma	2472	Manually	116	0.20	0.05	Fodder Min Kit	5	1	Surface	Rainfed/ Protective irrigation	0	0.20	Private Land
Holehundi	Saraswathi	2473	Manually	116	0.20	0.05	Fodder Min Kit	5	1	Surface	Rainfed/ Protective irrigation	0	0.20	Private Land
Holehundi	Ratnamma	2474	Manually	87	0.20	0.05	Fodder Min Kit	5	1	Surface	Rainfed/ Protective irrigation	0	0.20	Private Land
Holehundi	Cheluvaiiah	2475	Manually	87	0.20	0.05	Fodder Min Kit	5	1	Surface	Rainfed/ Protective irrigation	0	0.20	Private Land

Holehundi	Lolamma	2476	Manually	87	0.23	0.06	Fodder Min Kit	5	1	Surface	Rainfed/ Protective irrigation	0	0.23	Private Land
Holehundi	Palaniyappa	2477	Manually	87	0.10	0.03	Fodder Min Kit	5	1	Surface	Rainfed/ Protective irrigation	0	0.10	Private Land
Holehundi	Siddaiah	2478	Manually	88	0.20	0.05	Fodder Min Kit	5	1	Surface	Rainfed/ Protective irrigation	0	0.20	Private Land
Holehundi	N Manjunath	2479	Manually	77/1	2.00	0.50	Fodder Min Kit	5	1	Surface	Rainfed/ Protective irrigation	0	2.00	Private Land
Holehundi	Roopa	2480	Manually	77/2	2.00	0.50	Fodder Min Kit	5	1	Surface	Rainfed/ Protective irrigation	0	2.00	Private Land
Holehundi	K P Nagappa	2481	Manually	77/3	0.33	0.08	Fodder Min Kit	5	1	Surface	Rainfed/ Protective irrigation	0	0.33	Private Land
Holehundi	Mariswamy	2482	Manually	80/3	3.00	0.75	Fodder Min Kit	5	1	Surface	Rainfed/ Protective irrigation	0	3.00	Private Land
Holehundi	K N Subramanya	2483	Manually	80/2	2.05	0.51	Fodder Min Kit	5	1	Surface	Rainfed/ Protective irrigation	0	2.05	Private Land
Holehundi	Shivamma	2484	Manually	78/2	0.37	0.09	Fodder Min Kit	5	1	Surface	Rainfed/ Protective irrigation	0	0.37	Private Land
Holehundi	Madegowda	2485	Manually	82/2	0.18	0.05	Fodder Min Kit	5	1	Surface	Rainfed/ Protective irrigation	0	0.18	Private Land
Holehundi	Papaiah	2486	Manually	83	1.10	0.28	Fodder Min Kit	5	1	Surface	Rainfed/ Protective irrigation	0	1.10	Private Land
Holehundi	Jayamma	2487	Manually	198/1	0.23	0.06	Fodder Min Kit	5	1	Surface	Rainfed/ Protective irrigation	0	0.23	Private Land
Holehundi	Thimmadasi	2488	Manually	84/1	0.20	0.05	Fodder Min Kit	5	1	Surface	Rainfed/ Protective irrigation	0	0.20	Private Land
Holehundi	Lingachari	2489	Manually	84/2	0.20	0.05	Fodder Min Kit	5	1	Surface	Rainfed/ Protective irrigation	0	0.20	Private Land
Holehundi	Puttadevamma	2490	Manually	196/2A1	0.06	0.02	Fodder Min Kit	5	1	Surface	Rainfed/ Protective irrigation	0	0.06	Private Land
Holehundi	Marinayaka	2491	Manually	196/2A2	0.06	0.02	Fodder Min Kit	5	1	Surface	Rainfed/ Protective irrigation	0	0.06	Private Land
Holehundi	Marinayaka	2492	Manually	196/2B2	0.11	0.03	Fodder Min Kit	5	1	Surface	Rainfed/ Protective irrigation	0	0.11	Private Land
Holehundi	Mahadevappa	2493	Manually	193/2	1.00	0.25	Fodder Min Kit	5	1	Surface	Rainfed/ Protective irrigation	0	1.00	Private Land
Holehundi	A P Unnikrishnn	2494	Manually	191	4.00	1.00	Fodder Min Kit	5	1	Surface	Rainfed/ Protective irrigation	0	4.00	Private Land
Holehundi	Kamalamma	2495	Manually	189/1	1.20	0.30	Fodder Min Kit	5	1	Surface	Rainfed/ Protective irrigation	0	1.20	Private Land
Holehundi	Devarajappa	2496	Manually	189/2	1.20	0.30	Fodder Min Kit	5	1	Surface	Rainfed/ Protective irrigation	0	1.20	Private Land
Holehundi	B Madevamma	2499	Manually	187/3	1.03	0.26	Fodder Min Kit	5	1	Surface	Rainfed/ Protective irrigation	0	1.03	Private Land
Holehundi	Basappa	2500	Manually	187/3C1	0.07	0.02	Fodder Min Kit	5	1	Surface	Rainfed/ Protective irrigation	0	0.07	Private Land
Holehundi	Cheluvaiah	2501	Manually	190/3	0.06	0.02	Fodder Min Kit	5	1	Surface	Rainfed/ Protective irrigation	0	0.06	Private Land
Holehundi	Puttanayaka	2502	Manually	185/1	0.17	0.04	Fodder Min Kit	5	1	Surface	Rainfed/ Protective irrigation	0	0.17	Private Land
Holehundi	Sannadevamma	2503	Manually	185/2	0.17	0.04	Fodder Min Kit	5	1	Surface	Rainfed/ Protective irrigation	0	0.17	Private Land
Holehundi	P Nagappa	2504	Manually	184/1	1.00	0.25	Fodder Min Kit	5	1	Surface	Rainfed/ Protective irrigation	0	1.00	Private Land
Holehundi	Lingachari	2505	Manually	184/2	0.31	0.08	Fodder Min Kit	5	1	Surface	Rainfed/ Protective irrigation	0	0.31	Private Land
Holehundi	Shivamma	2506	Manually	86	1.00	0.25	Fodder Min Kit	5	1	Surface	Rainfed/ Protective irrigation	0	1.00	Private Land
Holehundi	Mahadevamma	2507	Manually	86	1.00	0.25	Fodder Min Kit	5	1	Surface	Rainfed/ Protective irrigation	0	1.00	Private Land
Holehundi	K S Padmaraju	2508	Manually	86	4.01	1.00	Fodder Min Kit	5	1	Surface	Rainfed/ Protective irrigation	0	4.01	Private Land
Holehundi	Puttathimamma	2509	Manually	125/1	0.23	0.06	Fodder Min Kit	5	1	Surface	Rainfed/ Protective irrigation	0	0.23	Private Land
Holehundi	Sannadevamma	2510	Manually	125/2	0.24	0.06	Fodder Min Kit	5	1	Surface	Rainfed/ Protective irrigation	0	0.24	Private Land
Holehundi	Bhagya	2511	Manually	125/3	0.24	0.06	Fodder Min Kit	5	1	Surface	Rainfed/ Protective irrigation	0	0.24	Private Land
Holehundi	Najamma	2512	Manually	125/4	0.23	0.06	Fodder Min Kit	5	1	Surface	Rainfed/ Protective irrigation	0	0.23	Private Land

Holehundi	Mariningamma	2513	Manually	118/1	0.20	0.05	Fodder Min Kit	5	1	Surface	Rainfed/ Protective irrigation	0	0.20	Private Land
Holehundi	Gopamma	2514	Manually	118/2	0.12	0.03	Fodder Min Kit	5	1	Surface	Rainfed/ Protective irrigation	0	0.12	Private Land
Holehundi	Mahadevamma	2515	Manually	118/4	0.21	0.05	Fodder Min Kit	5	1	Surface	Rainfed/ Protective irrigation	0	0.21	Private Land
Holehundi	Sannakempamma	2516	Manually	118/4	0.13	0.03	Fodder Min Kit	5	1	Surface	Rainfed/ Protective irrigation	0	0.13	Private Land
Holehundi	Nanjamma	2517	Manually	118/4	0.21	0.05	Fodder Min Kit	5	1	Surface	Rainfed/ Protective irrigation	0	0.21	Private Land
Holehundi	Sannakempamma	2518	Manually	118/5	0.08	0.02	Fodder Min Kit	5	1	Surface	Rainfed/ Protective irrigation	0	0.08	Private Land
Holehundi	Puttathyamma	2519	Manually	118/5	0.20	0.05	Fodder Min Kit	5	1	Surface	Rainfed/ Protective irrigation	0	0.20	Private Land
Holehundi	Thimmaiah	2520	Manually	118/6	0.28	0.07	Fodder Min Kit	5	1	Surface	Rainfed/ Protective irrigation	0	0.28	Private Land
Holehundi	Mamatha B Ramesh	2521	Manually	120/2	1.03	0.26	Fodder Min Kit	5	1	Surface	Rainfed/ Protective irrigation	0	1.03	Private Land
Holehundi	Basavegowda	2522	Manually	126/1	2.01	0.50	Fodder Min Kit	5	1	Surface	Rainfed/ Protective irrigation	0	2.01	Private Land
Holehundi	Maniyamma	2523	Manually	126/2	0.22	0.06	Fodder Min Kit	5	1	Surface	Rainfed/ Protective irrigation	0	0.22	Private Land
Holehundi	Sannanajamma	2524	Manually	126/2	0.22	0.06	Fodder Min Kit	5	1	Surface	Rainfed/ Protective irrigation	0	0.22	Private Land
Holehundi	Chamma	2525	Manually	126/2	0.21	0.05	Fodder Min Kit	5	1	Surface	Rainfed/ Protective irrigation	0	0.21	Private Land
Holehundi	Sakamma	2526	Manually	126/2	0.22	0.06	Fodder Min Kit	5	1	Surface	Rainfed/ Protective irrigation	0	0.22	Private Land
Holehundi	Chinnamma	2527	Manually	126/3	0.22	0.06	Fodder Min Kit	5	1	Surface	Rainfed/ Protective irrigation	0	0.22	Private Land
Holehundi	Shivamma	2528	Manually	126/3	0.22	0.06	Fodder Min Kit	5	1	Surface	Rainfed/ Protective irrigation	0	0.22	Private Land
Holehundi	Kamma	2529	Manually	126/3	0.22	0.06	Fodder Min Kit	5	1	Surface	Rainfed/ Protective irrigation	0	0.22	Private Land
Holehundi	C S Subbegowda	2530	Manually	131/1	1.06	0.27	Fodder Min Kit	5	1	Surface	Rainfed/ Protective irrigation	0	1.06	Private Land
Holehundi	Shivanna	2531	Manually	131/2	1.20	0.30	Fodder Min Kit	5	1	Surface	Rainfed/ Protective irrigation	0	1.20	Private Land
Holehundi	Rajamma	2532	Manually	131/3	3.00	0.75	Fodder Min Kit	5	1	Surface	Rainfed/ Protective irrigation	0	3.00	Private Land
Holehundi	C Madegowda	2533	Manually	133	3.10	0.78	Fodder Min Kit	5	1	Surface	Rainfed/ Protective irrigation	0	3.10	Private Land
Holehundi	K Cheluvachari	2534	Manually	173	0.20	0.05	Fodder Min Kit	5	1	Surface	Rainfed/ Protective irrigation	0	0.20	Private Land
Holehundi	K Govindaraju	2535	Manually	173	0.21	0.05	Fodder Min Kit	5	1	Surface	Rainfed/ Protective irrigation	0	0.21	Private Land
Holehundi	Kendagannaswamy	2536	Manually	173	1.04	0.26	Fodder Min Kit	5	1	Surface	Rainfed/ Protective irrigation	0	1.04	Private Land
Holehundi	Javaraiah	2537	Manually	176/2	0.18	0.05	Fodder Min Kit	5	1	Surface	Rainfed/ Protective irrigation	0	0.18	Private Land
Holehundi	Venkatamma	2538	Manually	180/2	0.11	0.03	Fodder Min Kit	5	1	Surface	Rainfed/ Protective irrigation	0	0.11	Private Land
Holehundi	M Rajakumar	2539	Manually	180/3	0.11	0.03	Fodder Min Kit	5	1	Surface	Rainfed/ Protective irrigation	0	0.11	Private Land
Holehundi	Karigowda	2540	Manually	180/7	0.22	0.06	Fodder Min Kit	5	1	Surface	Rainfed/ Protective irrigation	0	0.22	Private Land
Holehundi	B M Sundaradas	2541	Manually	145	2.00	0.50	Fodder Min Kit	5	1	Surface	Rainfed/ Protective irrigation	0	2.00	Private Land
Holehundi	B V Shivarudraiah	2542	Manually	135/1	0.38	0.10	Fodder Min Kit	5	1	Surface	Rainfed/ Protective irrigation	0	0.38	Private Land
Holehundi	Prabhavathamav Lajks	2543	Manually	135/3	0.12	0.03	Fodder Min Kit	5	1	Surface	Rainfed/ Protective irrigation	0	0.12	Private Land
Holehundi	Ashwini H N	2544	Manually	137/1	0.50	0.13	Fodder Min Kit	5	1	Surface	Rainfed/ Protective irrigation	0	0.50	Private Land
Holehundi	Nanjegowda	2545	Manually	137/2	0.39	0.10	Fodder Min Kit	5	1	Surface	Rainfed/ Protective irrigation	0	0.39	Private Land
Holehundi	Jyothi	2546	Manually	137/3	0.20	0.05	Fodder Min Kit	5	1	Surface	Rainfed/ Protective irrigation	0	0.20	Private Land
Holehundi	Shanmugasundar	2547	Manually	130	1.02	0.26	Fodder Min Kit	5	1	Surface	Rainfed/ Protective irrigation	0	1.02	Private Land

Holehundi	Rajamma	2548	Manually	129/1	0.22	0.06	Fodder Min Kit	5	1	Surface	Rainfed/ Protective irrigation	0	0.22	Private Land
Holehundi	Meenkashi	2549	Manually	129/1	0.21	0.05	Fodder Min Kit	5	1	Surface	Rainfed/ Protective irrigation	0	0.21	Private Land
Holehundi	P Nagegowda	2550	Manually	129/5	0.26	0.07	Fodder Min Kit	5	1	Surface	Rainfed/ Protective irrigation	0	0.26	Private Land
Holehundi	Subbegowda	2551	Manually	127	0.20	0.05	Fodder Min Kit	5	1	Surface	Rainfed/ Protective irrigation	0	0.20	Private Land
Holehundi	Ratnamma	2552	Manually	127	0.30	0.08	Fodder Min Kit	5	1	Surface	Rainfed/ Protective irrigation	0	0.30	Private Land
Holehundi	Subbegowda	2553	Manually	128	1.06	0.27	Fodder Min Kit	5	1	Surface	Rainfed/ Protective irrigation	0	1.06	Private Land
Holehundi	Mamatha B Ramesh	2554	Manually	122	0.25	0.06	Fodder Min Kit	5	1	Surface	Rainfed/ Protective irrigation	0	0.25	Private Land
Holehundi	K M Krishnamurthy	2555	Manually	141	0.25	0.06	Fodder Min Kit	5	1	Surface	Rainfed/ Protective irrigation	0	0.25	Private Land
Holehundi	Indrani S B	2556	Manually	144	0.40	0.10	Fodder Min Kit	5	1	Surface	Rainfed/ Protective irrigation	0	0.40	Private Land
Holehundi	Chennabasavegowda	2557	Manually	148/1	2.09	0.52	Fodder Min Kit	5	1	Surface	Rainfed/ Protective irrigation	0	2.09	Private Land
Holehundi	Madegowda	2560	Manually	149	1.01	0.25	Fodder Min Kit	5	1	Surface	Rainfed/ Protective irrigation	0	1.01	Private Land
Holehundi	M Rajakumar	2561	Manually	155/1A	0.40	0.10	Fodder Min Kit	5	1	Surface	Rainfed/ Protective irrigation	0	0.40	Private Land
Holehundi	M Muthukumar	2562	Manually	155/1C	0.16	0.04	Fodder Min Kit	5	1	Surface	Rainfed/ Protective irrigation	0	0.16	Private Land
Holehundi	D Rajanna	2563	Manually	155/2B	0.06	0.02	Fodder Min Kit	5	1	Surface	Rainfed/ Protective irrigation	0	0.06	Private Land
Holehundi	M N Puttalakshmani	2564	Manually	151/2	1.31	0.33	Fodder Min Kit	5	1	Surface	Rainfed/ Protective irrigation	0	1.31	Private Land
Holehundi	Sheenegowda	2565	Manually	151/4	1.17	0.29	Fodder Min Kit	5	1	Surface	Rainfed/ Protective irrigation	0	1.17	Private Land
Holehundi	K Devaraje Urs	2566	Manually	151/5	1.14	0.29	Fodder Min Kit	5	1	Surface	Rainfed/ Protective irrigation	0	1.14	Private Land
Holehundi	K Shivaramgowda	2567	Manually	150/5	0.44	0.11	Fodder Min Kit	5	1	Surface	Rainfed/ Protective irrigation	0	0.44	Private Land
Iruvidi	Sundramma	2568	Manually	1/1	0.29	0.07	Fodder Min Kit	5	1	Surface	Rainfed/ Protective irrigation	0	0.29	Private Land
Iruvidi	Lingamma	2570	Manually	4	1.16	0.29	Fodder Min Kit	5	1	Surface	Rainfed/ Protective irrigation	0	1.16	Private Land
Iruvidi	C S Dharmendraprasad	2571	Manually	6/1	0.40	0.10	Fodder Min Kit	5	1	Surface	Rainfed/ Protective irrigation	0	0.40	Private Land
Iruvidi	Mahadevamma	2572	Manually	55/2	0.25	0.06	Fodder Min Kit	5	1	Surface	Rainfed/ Protective irrigation	0	0.25	Private Land
Iruvidi	Vijayalakshmi	2573	Manually	55	0.40	0.10	Fodder Min Kit	5	1	Surface	Rainfed/ Protective irrigation	0	0.40	Private Land
Iruvidi	Manjunatha	2574	Manually	51/1	0.13	0.03	Fodder Min Kit	5	1	Surface	Rainfed/ Protective irrigation	0	0.13	Private Land
Iruvidi	Mahadevamma	2575	Manually	50/1	0.24	0.06	Fodder Min Kit	5	1	Surface	Rainfed/ Protective irrigation	0	0.24	Private Land
Iruvidi	Nagegowda	2576	Manually	50/2	0.22	0.06	Fodder Min Kit	5	1	Surface	Rainfed/ Protective irrigation	0	0.22	Private Land
Iruvidi	Yashodhamma	2577	Manually	50/3	0.21	0.05	Fodder Min Kit	5	1	Surface	Rainfed/ Protective irrigation	0	0.21	Private Land
Iruvidi	Siddaramgowda	2578	Manually	49	0.21	0.05	Fodder Min Kit	5	1	Surface	Rainfed/ Protective irrigation	0	0.21	Private Land
Iruvidi	Doddamanamma	2579	Manually	48/1	0.22	0.06	Fodder Min Kit	5	1	Surface	Rainfed/ Protective irrigation	0	0.22	Private Land
Iruvidi	Kempamma	2580	Manually	10/1A	1.25	0.31	Fodder Min Kit	5	1	Surface	Rainfed/ Protective irrigation	0	1.25	Private Land
Iruvidi	Lingegowda	2581	Manually	10/1B	1.04	0.26	Fodder Min Kit	5	1	Surface	Rainfed/ Protective irrigation	0	1.04	Private Land
Iruvidi	Naganna	2582	Manually	10/2	0.14	0.04	Fodder Min Kit	5	1	Surface	Rainfed/ Protective irrigation	0	0.14	Private Land
Iruvidi	Maramma	2583	Manually	8/1	1.30	0.33	Fodder Min Kit	5	1	Surface	Rainfed/ Protective irrigation	0	1.30	Private Land
Iruvidi	Bhagyamma	2584	Manually	8/2	2.32	0.58	Fodder Min Kit	5	1	Surface	Rainfed/ Protective irrigation	0	2.32	Private Land
Iruvidi	Shambhulingegowda	2585	Manually	44/2	0.29	0.07	Fodder Min Kit	5	1	Surface	Rainfed/ Protective irrigation	0	0.29	Private Land



Iruvidi	Shankaregowda	2586	Manually	43/1	0.23	0.06	Fodder Min Kit	5	1	Surface	Rainfed/ Protective irrigation	0	0.23	Private Land
Iruvidi	Nanjundegowda	2587	Manually	38/1	0.27	0.07	Fodder Min Kit	5	1	Surface	Rainfed/ Protective irrigation	0	0.27	Private Land
Iruvidi	Subbamma	2588	Manually	38/2	0.09	0.02	Fodder Min Kit	5	1	Surface	Rainfed/ Protective irrigation	0	0.09	Private Land
Iruvidi	Devegowda	2589	Manually	38/3	0.07	0.02	Fodder Min Kit	5	1	Surface	Rainfed/ Protective irrigation	0	0.07	Private Land
Iruvidi	Nanjappa C K	2590	Manually	39	0.18	0.05	Fodder Min Kit	5	1	Surface	Rainfed/ Protective irrigation	0	0.18	Private Land
Iruvidi	Subbamma	2591	Manually	34	0.23	0.06	Fodder Min Kit	5	1	Surface	Rainfed/ Protective irrigation	0	0.23	Private Land
Iruvidi	Devegowda	2592	Manually	34/2	0.24	0.06	Fodder Min Kit	5	1	Surface	Rainfed/ Protective irrigation	0	0.24	Private Land
Iruvidi	Lingamma	2593	Manually	36/2	1.08	0.27	Fodder Min Kit	5	1	Surface	Rainfed/ Protective irrigation	0	1.08	Private Land
Iruvidi	Puttaswamygowda	2594	Manually	35/1	0.24	0.06	Fodder Min Kit	5	1	Surface	Rainfed/ Protective irrigation	0	0.24	Private Land
Iruvidi	Kempegowda	2595	Manually	35/2	1.08	0.27	Fodder Min Kit	5	1	Surface	Rainfed/ Protective irrigation	0	1.08	Private Land
Iruvidi	Madegowda	2596	Manually	35/3	0.18	0.05	Fodder Min Kit	5	1	Surface	Rainfed/ Protective irrigation	0	0.18	Private Land
Iruvidi	Kempadevamma	2597	Manually	31/1	0.20	0.05	Fodder Min Kit	5	1	Surface	Rainfed/ Protective irrigation	0	0.20	Private Land
Iruvidi	Kushalakumari	2598	Manually	33/1	0.12	0.03	Fodder Min Kit	5	1	Surface	Rainfed/ Protective irrigation	0	0.12	Private Land
Iruvidi	Devamma	2599	Manually	33/2	0.30	0.08	Fodder Min Kit	5	1	Surface	Rainfed/ Protective irrigation	0	0.30	Private Land
Iruvidi	C P Jayakumar	2600	Manually	33/3	0.10	0.03	Fodder Min Kit	5	1	Surface	Rainfed/ Protective irrigation	0	0.10	Private Land
Iruvidi	C P Jagadish	2601	Manually	33/4	0.32	0.08	Fodder Min Kit	5	1	Surface	Rainfed/ Protective irrigation	0	0.32	Private Land
Iruvidi	Muddegowda	2602	Manually	11/1	0.27	0.07	Fodder Min Kit	5	1	Surface	Rainfed/ Protective irrigation	0	0.27	Private Land
Iruvidi	Basavaraju	2604	Manually	11/3	0.28	0.07	Fodder Min Kit	5	1	Surface	Rainfed/ Protective irrigation	0	0.28	Private Land
Iruvidi	Bhagyamma	2605	Manually	12	0.34	0.09	Fodder Min Kit	5	1	Surface	Rainfed/ Protective irrigation	0	0.34	Private Land
Iruvidi	Jyothi	2606	Manually	13/1	0.11	0.03	Fodder Min Kit	5	1	Surface	Rainfed/ Protective irrigation	0	0.11	Private Land
Iruvidi	Suma	2607	Manually	13/2	0.20	0.05	Fodder Min Kit	5	1	Surface	Rainfed/ Protective irrigation	0	0.20	Private Land
Iruvidi	Lingegowda	2608	Manually	14/1	0.20	0.05	Fodder Min Kit	5	1	Surface	Rainfed/ Protective irrigation	0	0.20	Private Land
Iruvidi	Devesh	2609	Manually	14/2	0.20	0.05	Fodder Min Kit	5	1	Surface	Rainfed/ Protective irrigation	0	0.20	Private Land
Iruvidi	Vasanthamma	2610	Manually	14/3	0.21	0.05	Fodder Min Kit	5	1	Surface	Rainfed/ Protective irrigation	0	0.21	Private Land
Iruvidi	Thammanna	2611	Manually	15/1	0.24	0.06	Fodder Min Kit	5	1	Surface	Rainfed/ Protective irrigation	0	0.24	Private Land
Iruvidi	Devegowda Marigowda	2612	Manually	15/2	0.25	0.06	Fodder Min Kit	5	1	Surface	Rainfed/ Protective irrigation	0	0.25	Private Land
Iruvidi	Rajeshwari P	2613	Manually	16/2	1.15	0.29	Fodder Min Kit	5	1	Surface	Rainfed/ Protective irrigation	0	1.15	Private Land
Iruvidi	H P Sriramachandra	2614	Manually	32	1.04	0.26	Fodder Min Kit	5	1	Surface	Rainfed/ Protective irrigation	0	1.04	Private Land
Iruvidi	Basavegowda	2615	Manually	21	0.18	0.05	Fodder Min Kit	5	1	Surface	Rainfed/ Protective irrigation	0	0.18	Private Land
Iruvidi	Doddegowda	2616	Manually	20	1.39	0.35	Fodder Min Kit	5	1	Surface	Rainfed/ Protective irrigation	0	1.39	Private Land
Iruvidi	Kamalamma	2617	Manually	18/1	0.20	0.05	Fodder Min Kit	5	1	Surface	Rainfed/ Protective irrigation	0	0.20	Private Land
Iruvidi	Devegowda	2618	Manually	18/2	0.15	0.04	Fodder Min Kit	5	1	Surface	Rainfed/ Protective irrigation	0	0.15	Private Land
Iruvidi	Kamalamma	2619	Manually	30/1	1.00	0.25	Fodder Min Kit	5	1	Surface	Rainfed/ Protective irrigation	0	1.00	Private Land
Iruvidi	Puttegowda	2620	Manually	28	2.04	0.51	Fodder Min Kit	5	1	Surface	Rainfed/ Protective irrigation	0	2.04	Private Land
Iruvidi	N Gopala	2621	Manually	28	3.05	0.76	Fodder Min Kit	5	1	Surface	Rainfed/ Protective irrigation	0	3.05	Private Land

Iruvidi	Suresha	2622	Manually	28	1.00	0.25	Fodder Min Kit	5	1	Surface	Rainfed/ Protective irrigation	0	1.00	Private Land
Iruvidi	N Gopala	2623	Manually	27/1	0.16	0.04	Fodder Min Kit	5	1	Surface	Rainfed/ Protective irrigation	0	0.16	Private Land
Iruvidi	Govindachari	2624	Manually	27/2	0.25	0.06	Fodder Min Kit	5	1	Surface	Rainfed/ Protective irrigation	0	0.25	Private Land
Iruvidi	Rachamma	2625	Manually	27/3	0.16	0.04	Fodder Min Kit	5	1	Surface	Rainfed/ Protective irrigation	0	0.16	Private Land
Iruvidi	Basavashetty	2626	Manually	27/4	1.30	0.33	Fodder Min Kit	5	1	Surface	Rainfed/ Protective irrigation	0	1.30	Private Land
Iruvidi	Jayaramu	2627	Manually	27/5	0.20	0.05	Fodder Min Kit	5	1	Surface	Rainfed/ Protective irrigation	0	0.20	Private Land
Iruvidi	Vasanthamma	2628	Manually	27/6	1.30	0.33	Fodder Min Kit	5	1	Surface	Rainfed/ Protective irrigation	0	1.30	Private Land
Iruvidi	Somachari	2629	Manually	27/7	0.26	0.07	Fodder Min Kit	5	1	Surface	Rainfed/ Protective irrigation	0	0.26	Private Land
Iruvidi	Kamalamma	2630	Manually	23/1	1.00	0.25	Fodder Min Kit	5	1	Surface	Rainfed/ Protective irrigation	0	1.00	Private Land
Iruvidi	Nanjundaiah	2631	Manually	23/2	0.11	0.03	Fodder Min Kit	5	1	Surface	Rainfed/ Protective irrigation	0	0.11	Private Land
Iruvidi	Nanjundaiah	2632	Manually	23/3	1.00	0.25	Fodder Min Kit	5	1	Surface	Rainfed/ Protective irrigation	0	1.00	Private Land
Iruvidi	Prahalada K R	2633	Manually	24/1	1.25	0.31	Fodder Min Kit	5	1	Surface	Rainfed/ Protective irrigation	0	1.25	Private Land
Iruvidi	Prahalada K R	2634	Manually	25/1	0.31	0.08	Fodder Min Kit	5	1	Surface	Rainfed/ Protective irrigation	0	0.31	Private Land
Iruvidi	B S Rajendra	2635	Manually	25/2	0.17	0.04	Fodder Min Kit	5	1	Surface	Rainfed/ Protective irrigation	0	0.17	Private Land
Iruvidi	Shashikala	2636	Manually	25/3	1.00	0.25	Fodder Min Kit	5	1	Surface	Rainfed/ Protective irrigation	0	1.00	Private Land
Iruvidi	B S Rajendra	2637	Manually	25/4	0.26	0.07	Fodder Min Kit	5	1	Surface	Rainfed/ Protective irrigation	0	0.26	Private Land
Iruvidi	M A Nagendra	2638	Manually	26	0.32	0.08	Fodder Min Kit	5	1	Surface	Rainfed/ Protective irrigation	0	0.32	Private Land
Nayakanahundi	Kalaswamy	2639	Manually	4	3.10	0.78	Fodder Min Kit	5	1	Surface	Rainfed/ Protective irrigation	0	3.10	Private Land
Nayakanahundi	Shivanna	2640	Manually	4/4	1.22	0.31	Fodder Min Kit	5	1	Surface	Rainfed/ Protective irrigation	0	1.22	Private Land
Nayakanahundi	Shivalingamma	2641	Manually	3/1	1.00	0.25	Fodder Min Kit	5	1	Surface	Rainfed/ Protective irrigation	0	1.00	Private Land
Nayakanahundi	Nagaraju	2642	Manually	5	4.03	1.01	Fodder Min Kit	5	1	Surface	Rainfed/ Protective irrigation	0	4.03	Private Land
Nayakanahundi	Bhagyamma	2643	Manually	6/1	2.23	0.56	Fodder Min Kit	5	1	Surface	Rainfed/ Protective irrigation	0	2.23	Private Land
Nayakanahundi	Gowamma	2644	Manually	6/2A	3.03	0.76	Fodder Min Kit	5	1	Surface	Rainfed/ Protective irrigation	0	3.03	Private Land
Nayakanahundi	Kalaswamygowda	2645	Manually	6/2B	1.19	0.30	Fodder Min Kit	5	1	Surface	Rainfed/ Protective irrigation	0	1.19	Private Land
Nayakanahundi	Kalaswamygowda	2646	Manually	6/3	2.23	0.56	Fodder Min Kit	5	1	Surface	Rainfed/ Protective irrigation	0	2.23	Private Land
Nayakanahundi	Bhagyamma	2647	Manually	6/4	1.19	0.30	Fodder Min Kit	5	1	Surface	Rainfed/ Protective irrigation	0	1.19	Private Land
Nayakanahundi	Parameshwaramma	2648	Manually	7	6.20	1.55	Fodder Min Kit	5	1	Surface	Rainfed/ Protective irrigation	0	6.20	Private Land
Nayakanahundi	Subbegowda	2649	Manually	2/1	2.16	0.54	Fodder Min Kit	5	1	Surface	Rainfed/ Protective irrigation	0	2.16	Private Land
Nayakanahundi	Mahadeva	2650	Manually	2/2	2.16	0.54	Fodder Min Kit	5	1	Surface	Rainfed/ Protective irrigation	0	2.16	Private Land
Nayakanahundi	L Mahendranath	2651	Manually	100	9.25	2.31	Fodder Min Kit	5	1	Surface	Rainfed/ Protective irrigation	0	9.25	Private Land
Nayakanahundi	Thandavamurthy	2652	Manually	99	5.33	1.33	Fodder Min Kit	5	1	Surface	Rainfed/ Protective irrigation	0	5.33	Private Land
Nayakanahundi	L Anathkumar	2653	Manually	98/1	3.38	0.85	Fodder Min Kit	5	1	Surface	Rainfed/ Protective irrigation	0	3.38	Private Land
Nayakanahundi	Doddegowda	2654	Manually	77	7.20	1.80	Fodder Min Kit	5	1	Surface	Rainfed/ Protective irrigation	0	7.20	Private Land
Nayakanahundi	M Rajalakshmi	2655	Manually	9	10.23	2.56	Fodder Min Kit	5	1	Surface	Rainfed/ Protective irrigation	0	10.23	Private Land
Nayakanahundi	Shivanna	2656	Manually	11/1	1.05	0.26	Fodder Min Kit	5	1	Surface	Rainfed/ Protective irrigation	0	1.05	Private Land

Nayakanahundi	Sannegowda	2657	Manually	14/1	2.20	0.55	Fodder Min Kit	5	1	Surface	Rainfed/ Protective irrigation	0	2.20	Private Land
Nayakanahundi	Swamygowda	2658	Manually	15	1.15	0.29	Fodder Min Kit	5	1	Surface	Rainfed/ Protective irrigation	0	1.15	Private Land
Nayakanahundi	Vishvanatha G J	2659	Manually	16/1	1.11	0.28	Fodder Min Kit	5	1	Surface	Rainfed/ Protective irrigation	0	1.11	Private Land
Nayakanahundi	Jayaramu	2660	Manually	16/2	1.11	0.28	Fodder Min Kit	5	1	Surface	Rainfed/ Protective irrigation	0	1.11	Private Land
Nayakanahundi	Kishore N	2662	Manually	17/2	2.26	0.57	Fodder Min Kit	5	1	Surface	Rainfed/ Protective irrigation	0	2.26	Private Land
Nayakanahundi	M K Shivanna	2663	Manually	25	2.00	0.50	Fodder Min Kit	5	1	Surface	Rainfed/ Protective irrigation	0	2.00	Private Land
Nayakanahundi	Naganayaka	2664	Manually	25	5.00	1.25	Fodder Min Kit	5	1	Surface	Rainfed/ Protective irrigation	0	5.00	Private Land
Nayakanahundi	Mudalagirishetty	2665	Manually	26/1	7.03	1.76	Fodder Min Kit	5	1	Surface	Rainfed/ Protective irrigation	0	7.03	Private Land
Nayakanahundi	Siddaramegowda	2666	Manually	26/2	3.17	0.79	Fodder Min Kit	5	1	Surface	Rainfed/ Protective irrigation	0	3.17	Private Land
Nayakanahundi	Kempulingamma	2667	Manually	28/1	2.23	0.56	Fodder Min Kit	5	1	Surface	Rainfed/ Protective irrigation	0	2.23	Private Land
Nayakanahundi	Kempamma	2668	Manually	28/2	2.23	0.56	Fodder Min Kit	5	1	Surface	Rainfed/ Protective irrigation	0	2.23	Private Land
Karigala	Swamygowda	2669	Manually	84/1	0.12	0.03	Fodder Min Kit	5	1	Surface	Rainfed/ Protective irrigation	0	0.12	Private Land
Karigala	Nanjegowda	2670	Manually	84/2	0.24	0.06	Fodder Min Kit	5	1	Surface	Rainfed/ Protective irrigation	0	0.24	Private Land
Karigala	Boramalliah	2671	Manually	84/3	0.06	0.02	Fodder Min Kit	5	1	Surface	Rainfed/ Protective irrigation	0	0.06	Private Land
Karigala	Sannahdegoweda	2672	Manually	84/4	0.20	0.05	Fodder Min Kit	5	1	Surface	Rainfed/ Protective irrigation	0	0.20	Private Land
Holehundi	Hullu Banni	2806	Manually	213	1.37	0.34	Fodder Min Kit	5	1	Surface	Rainfed/ Protective irrigation	0	1.37	Private Land
Holehundi	Mahadeshwara Devarau	2808	Manually	117/2	1.11	0.28	Fodder Min Kit	5	1	Surface	Rainfed/ Protective irrigation	0	1.11	Private Land
Horamanahalli	Mahadevaswamy	3184	Manually	'1/1	0.34	0.09	Fodder Min Kit	5	1	Surface	Rainfed/ Protective irrigation	0	0.34	Private Land
Horamanahalli	kullappa	3185	Manually	'1/2	1.37	0.34	Fodder Min Kit	5	1	Surface	Rainfed/ Protective irrigation	0	1.37	Private Land
Horamanahalli	siddaramappa	3186	Manually	'1/3	1.27	0.32	Fodder Min Kit	5	1	Surface	Rainfed/ Protective irrigation	0	1.27	Private Land
Horamanahalli	kullappa	3187	Manually	1/4	3.29	0.82	Fodder Min Kit	5	1	Surface	Rainfed/ Protective irrigation	0	3.29	Private Land
Horamanahalli	mahadevappa	3189	Manually	2	2.24	0.56	Fodder Min Kit	5	1	Surface	Rainfed/ Protective irrigation	0	2.24	Private Land
K.Kannenahalli	Sarojamma	3190	Manually	1	0.96	0.24	Fodder Min Kit	5	1	Surface	Rainfed/ Protective irrigation	0	0.96	Private Land
Holehundi	Shanmuga Sundaram	3206	Manually	12/1	0.80	0.20	Fodder Min Kit	5	1	Surface	Rainfed/ Protective irrigation	0	0.80	Private Land
Holehundi	Shanmuga Sundaram	3207	Manually	12/2	0.80	0.20	Fodder Min Kit	5	1	Surface	Rainfed/ Protective irrigation	0	0.80	Private Land
Holehundi	Parameshwaramma	3208	Manually	12/3	1.20	0.30	Fodder Min Kit	5	1	Surface	Rainfed/ Protective irrigation	0	1.20	Private Land
Holehundi	Kempannagowdar	3209	Manually	12/4	0.80	0.20	Fodder Min Kit	5	1	Surface	Rainfed/ Protective irrigation	0	0.80	Private Land
Holehundi	Veerappa	3210	Manually	12/5	1.80	0.45	Fodder Min Kit	5	1	Surface	Rainfed/ Protective irrigation	0	1.80	Private Land
Holehundi	Palaniswamy	3211	Manually	12/6	1.70	0.43	Fodder Min Kit	5	1	Surface	Rainfed/ Protective irrigation	0	1.70	Private Land
Holehundi	Ashoka	3212	Manually	12/7	1.70	0.43	Fodder Min Kit	5	1	Surface	Rainfed/ Protective irrigation	0	1.70	Private Land
Holehundi	Shivkumar	3213	Manually	12/8	0.44	0.11	Fodder Min Kit	5	1	Surface	Rainfed/ Protective irrigation	0	0.44	Private Land
Holehundi	Venkateshnayka	3214	Manually	15/1	0.60	0.15	Fodder Min Kit	5	1	Surface	Rainfed/ Protective irrigation	0	0.60	Private Land
Holehundi	Chinamma	3215	Manually	(15/	0.20	0.05	Fodder Min Kit	5	1	Surface	Rainfed/ Protective irrigation	0	0.20	Private Land
Holehundi	Somayya	3216	Manually	(15/	0.24	0.06	Fodder Min Kit	5	1	Surface	Rainfed/ Protective irrigation	0	0.24	Private Land
Holehundi	Somayya	3217	Manually	(15/	0.24	0.06	Fodder Min Kit	5	1	Surface	Rainfed/ Protective irrigation	0	0.24	Private Land

Holehundi	Muttayya	3218	Manually	(16)	0.57	0.14	Fodder Min Kit	5	1	Surface	Rainfed/ Protective irrigation	0	0.57	Private Land
Holehundi	Chinnamma	3219	Manually	(16)	0.11	0.03	Fodder Min Kit	5	1	Surface	Rainfed/ Protective irrigation	0	0.11	Private Land
Holehundi	Muttayya	3220	Manually	(16)	0.57	0.14	Fodder Min Kit	5	1	Surface	Rainfed/ Protective irrigation	0	0.57	Private Land
Holehundi	Chinnamma	3221	Manually	(16)	0.11	0.03	Fodder Min Kit	5	1	Surface	Rainfed/ Protective irrigation	0	0.11	Private Land
Holehundi	Chinnamma	3222	Manually	(16)	0.15	0.04	Fodder Min Kit	5	1	Surface	Rainfed/ Protective irrigation	0	0.15	Private Land
Holehundi	Muttayya	3223	Manually	(16)	0.57	0.14	Fodder Min Kit	5	1	Surface	Rainfed/ Protective irrigation	0	0.57	Private Land
Holehundi	Lakshamma	3224	Manually	(16)	0.40	0.10	Fodder Min Kit	5	1	Surface	Rainfed/ Protective irrigation	0	0.40	Private Land
Holehundi	Muttayya	3225	Manually	(16)	0.57	0.14	Fodder Min Kit	5	1	Surface	Rainfed/ Protective irrigation	0	0.57	Private Land
Holehundi	Amithjoshi	3226	Manually	(17)	0.51	0.13	Fodder Min Kit	5	1	Surface	Rainfed/ Protective irrigation	0	0.51	Private Land
Holehundi	Shaila	3227	Manually	(17)	0.83	0.21	Fodder Min Kit	5	1	Surface	Rainfed/ Protective irrigation	0	0.83	Private Land
Holehundi	Dasayya	3228	Manually	(11)	0.15	0.04	Fodder Min Kit	5	1	Surface	Rainfed/ Protective irrigation	0	0.15	Private Land
Holehundi	Shreekanta	3229	Manually	(11)	0.54	0.14	Fodder Min Kit	5	1	Surface	Rainfed/ Protective irrigation	0	0.54	Private Land
Holehundi	Shreekanta	3230	Manually	(11)	0.40	0.10	Fodder Min Kit	5	1	Surface	Rainfed/ Protective irrigation	0	0.40	Private Land
Holehundi	Rajesh	3231	Manually	(233)	0.80	0.20	Fodder Min Kit	5	1	Surface	Rainfed/ Protective irrigation	0	0.80	Private Land
Holehundi	Thimmayya	3232	Manually	(234)	0.78	0.20	Fodder Min Kit	5	1	Surface	Rainfed/ Protective irrigation	0	0.78	Private Land
Holehundi	Mahadevayya	3233	Manually	(235)	0.66	0.17	Fodder Min Kit	5	1	Surface	Rainfed/ Protective irrigation	0	0.66	Private Land
Holehundi	Dasayya	3234	Manually	(235)	0.15	0.04	Fodder Min Kit	5	1	Surface	Rainfed/ Protective irrigation	0	0.15	Private Land
Holehundi	Chinnamma	3235	Manually	(236)	0.14	0.04	Fodder Min Kit	5	1	Surface	Rainfed/ Protective irrigation	0	0.14	Private Land
Holehundi	Dasayya	3236	Manually	(136)	0.15	0.04	Fodder Min Kit	5	1	Surface	Rainfed/ Protective irrigation	0	0.15	Private Land
Holehundi	Somayya	3237	Manually	(136)	0.40	0.10	Fodder Min Kit	5	1	Surface	Rainfed/ Protective irrigation	0	0.40	Private Land
Holehundi	Riyaz Ahmed	3238	Manually	(22)	0.36	0.09	Fodder Min Kit	5	1	Surface	Rainfed/ Protective irrigation	0	0.36	Private Land
Holehundi	Riyaz Ahmed	3239	Manually	(22)	0.36	0.09	Fodder Min Kit	5	1	Surface	Rainfed/ Protective irrigation	0	0.36	Private Land
Holehundi	Riyaz Ahmed	3240	Manually	(24)	0.32	0.08	Fodder Min Kit	5	1	Surface	Rainfed/ Protective irrigation	0	0.32	Private Land
Holehundi	Riyaz Ahmed	3241	Manually	(24)	0.32	0.08	Fodder Min Kit	5	1	Surface	Rainfed/ Protective irrigation	0	0.32	Private Land
Holehundi	Marimadaya	3242	Manually	(24)	0.33	0.08	Fodder Min Kit	5	1	Surface	Rainfed/ Protective irrigation	0	0.33	Private Land
Holehundi	Thimmegowda	3243	Manually	(23)	0.44	0.11	Fodder Min Kit	5	1	Surface	Rainfed/ Protective irrigation	0	0.44	Private Land
Holehundi	Riyaz Ahmed	3244	Manually	(20)	0.79	0.20	Fodder Min Kit	5	1	Surface	Rainfed/ Protective irrigation	0	0.79	Private Land
Holehundi	Rangayya	3245	Manually	(19)	0.59	0.15	Fodder Min Kit	5	1	Surface	Rainfed/ Protective irrigation	0	0.59	Private Land
Holehundi	Anusuya	3246	Manually	(18)	0.64	0.16	Fodder Min Kit	5	1	Surface	Rainfed/ Protective irrigation	0	0.64	Private Land
Holehundi	Kamalamma	3247	Manually	(31)	0.20	0.05	Fodder Min Kit	5	1	Surface	Rainfed/ Protective irrigation	0	0.20	Private Land
Holehundi	Rangayya	3248	Manually	(31)	0.83	0.21	Fodder Min Kit	5	1	Surface	Rainfed/ Protective irrigation	0	0.83	Private Land
Holehundi	Ravikumar	3249	Manually	(26)	0.23	0.06	Fodder Min Kit	5	1	Surface	Rainfed/ Protective irrigation	0	0.23	Private Land
Holehundi	Byrappa	3250	Manually	(26)	0.76	0.19	Fodder Min Kit	5	1	Surface	Rainfed/ Protective irrigation	0	0.76	Private Land
Holehundi	Thimmayya	3251	Manually	(27)	0.41	0.10	Fodder Min Kit	5	1	Surface	Rainfed/ Protective irrigation	0	0.41	Private Land
Holehundi	Shylaja	3252	Manually	(29)	0.45	0.11	Fodder Min Kit	5	1	Surface	Rainfed/ Protective irrigation	0	0.45	Private Land

Holehundi	Nagaratnamma	3253	Manually	(29)	0.43	0.11	Fodder Min Kit	5	1	Surface	Rainfed/ Protective irrigation	0	0.43	Private Land
Holehundi	Shivamallu	3254	Manually	(241)	0.50	0.13	Fodder Min Kit	5	1	Surface	Rainfed/ Protective irrigation	0	0.50	Private Land
Holehundi	Jayaramu	3255	Manually	(242)	0.43	0.11	Fodder Min Kit	5	1	Surface	Rainfed/ Protective irrigation	0	0.43	Private Land
Holehundi	Sarajamma	3256	Manually	(243)	0.32	0.08	Fodder Min Kit	5	1	Surface	Rainfed/ Protective irrigation	0	0.32	Private Land
Holehundi	Chinnaswamy	3257	Manually	(206)	1.24	0.31	Fodder Min Kit	5	1	Surface	Rainfed/ Protective irrigation	0	1.24	Private Land
Holehundi	Shivamallu	3258	Manually	(246)	0.20	0.05	Fodder Min Kit	5	1	Surface	Rainfed/ Protective irrigation	0	0.20	Private Land
Holehundi	Jayaramu	3259	Manually	(246)	0.30	0.08	Fodder Min Kit	5	1	Surface	Rainfed/ Protective irrigation	0	0.30	Private Land
Holehundi	Sarajamma	3260	Manually	(246)	1.21	0.30	Fodder Min Kit	5	1	Surface	Rainfed/ Protective irrigation	0	1.21	Private Land
Holehundi	Ramesha	3261	Manually	(246)	0.16	0.04	Fodder Min Kit	5	1	Surface	Rainfed/ Protective irrigation	0	0.16	Private Land
Holehundi	Golayya	3262	Manually	(237)	0.81	0.20	Fodder Min Kit	5	1	Surface	Rainfed/ Protective irrigation	0	0.81	Private Land
Holehundi	Siddaramu	3263	Manually	(237)	0.29	0.07	Fodder Min Kit	5	1	Surface	Rainfed/ Protective irrigation	0	0.29	Private Land
Holehundi	Kariyayya	3264	Manually	(30)	0.38	0.10	Fodder Min Kit	5	1	Surface	Rainfed/ Protective irrigation	0	0.38	Private Land
Holehundi	Ammanamma	3265	Manually	(30)	0.19	0.05	Fodder Min Kit	5	1	Surface	Rainfed/ Protective irrigation	0	0.19	Private Land
Holehundi	Puttachandramma	3266	Manually	(30)	0.27	0.07	Fodder Min Kit	5	1	Surface	Rainfed/ Protective irrigation	0	0.27	Private Land
Holehundi	Basavraj	3267	Manually	(244)	0.37	0.09	Fodder Min Kit	5	1	Surface	Rainfed/ Protective irrigation	0	0.37	Private Land
Holehundi	Kariyayya	3268	Manually	(244)	0.10	0.03	Fodder Min Kit	5	1	Surface	Rainfed/ Protective irrigation	0	0.10	Private Land
Holehundi	Dodda Basavayya	3269	Manually	(245)	0.85	0.21	Fodder Min Kit	5	1	Surface	Rainfed/ Protective irrigation	0	0.85	Private Land
Holehundi	Siddayya	3270	Manually	(32)	0.70	0.18	Fodder Min Kit	5	1	Surface	Rainfed/ Protective irrigation	0	0.70	Private Land
Holehundi	Chinswamy	3271	Manually	(247)	0.42	0.11	Fodder Min Kit	5	1	Surface	Rainfed/ Protective irrigation	0	0.42	Private Land
Holehundi	Chinnaswamy	3273	Manually	(247)	0.42	0.11	Fodder Min Kit	5	1	Surface	Rainfed/ Protective irrigation	0	0.42	Private Land
Holehundi	Shivmallu	3274	Manually	(247)	0.38	0.10	Fodder Min Kit	5	1	Surface	Rainfed/ Protective irrigation	0	0.38	Private Land
Kodichamanahalli	Rajlakshmi	3275	Manually	(4/1)	0.53	0.13	Fodder Min Kit	5	1	Surface	Rainfed/ Protective irrigation	0	0.53	Private Land
Kodichamanahalli	Puttegowda	3276	Manually	(4/2)	0.14	0.04	Fodder Min Kit	5	1	Surface	Rainfed/ Protective irrigation	0	0.14	Private Land
Kodichamanahalli	Rajlakshmi	3277	Manually	(4/3)	0.27	0.07	Fodder Min Kit	5	1	Surface	Rainfed/ Protective irrigation	0	0.27	Private Land
Kodichamanahalli	Rajlakshmi	3278	Manually	(4/4)	0.28	0.07	Fodder Min Kit	5	1	Surface	Rainfed/ Protective irrigation	0	0.28	Private Land
Kodichamanahalli	Rajlakshmi	3279	Manually	(4/5)	0.14	0.04	Fodder Min Kit	5	1	Surface	Rainfed/ Protective irrigation	0	0.14	Private Land
Kodichamanahalli	Sakamma	3280	Manually	(5/1)	0.69	0.17	Fodder Min Kit	5	1	Surface	Rainfed/ Protective irrigation	0	0.69	Private Land
Kodichamanahalli	Puttegowda	3281	Manually	(5/2)	0.15	0.04	Fodder Min Kit	5	1	Surface	Rainfed/ Protective irrigation	0	0.15	Private Land
Kodichamanahalli	Rajlakshmi	3282	Manually	(5/3)	0.26	0.07	Fodder Min Kit	5	1	Surface	Rainfed/ Protective irrigation	0	0.26	Private Land
Kodichamanahalli	Rajlakshmi	3283	Manually	(5/4)	0.31	0.08	Fodder Min Kit	5	1	Surface	Rainfed/ Protective irrigation	0	0.31	Private Land
Kodichamanahalli	Harisha	3284	Manually	(5/5)	1.07	0.27	Fodder Min Kit	5	1	Surface	Rainfed/ Protective irrigation	0	1.07	Private Land
Kodichamanahalli	Lakshmanegowda	3285	Manually	(5/6)	0.15	0.04	Fodder Min Kit	5	1	Surface	Rainfed/ Protective irrigation	0	0.15	Private Land
Kodichamanahalli	Suresh	3286	Manually	(6/1)	0.39	0.10	Fodder Min Kit	5	1	Surface	Rainfed/ Protective irrigation	0	0.39	Private Land
Kodichamanahalli	Suresh	3287	Manually	(6/2)	0.35	0.09	Fodder Min Kit	5	1	Surface	Rainfed/ Protective irrigation	0	0.35	Private Land
Kodichamanahalli	Thimmayya	3288	Manually	(6/3)	0.40	0.10	Fodder Min Kit	5	1	Surface	Rainfed/ Protective irrigation	0	0.40	Private Land

Kodichamanahalli	Bettegowda	3289	Manually	(7/	0.65	0.16	Fodder Min Kit	5	1	Surface	Rainfed/ Protective irrigation	0	0.65	Private Land
Kodichamanahalli	Kataregowda	3290	Manually	(7/	0.51	0.13	Fodder Min Kit	5	1	Surface	Rainfed/ Protective irrigation	0	0.51	Private Land
Kodichamanahalli	Marigowda	3291	Manually	(7/	0.51	0.13	Fodder Min Kit	5	1	Surface	Rainfed/ Protective irrigation	0	0.51	Private Land
Kodichamanahalli	Doddegowda	3292	Manually	(7/	0.51	0.13	Fodder Min Kit	5	1	Surface	Rainfed/ Protective irrigation	0	0.51	Private Land
Kodichamanahalli	Chikthayamma	3293	Manually	(7/	0.33	0.08	Fodder Min Kit	5	1	Surface	Rainfed/ Protective irrigation	0	0.33	Private Land
Kodichamanahalli	Hettegowda	3294	Manually	(7/	0.33	0.08	Fodder Min Kit	5	1	Surface	Rainfed/ Protective irrigation	0	0.33	Private Land
Kodichamanahalli	Siddegowda	3295	Manually	(7/	0.17	0.04	Fodder Min Kit	5	1	Surface	Rainfed/ Protective irrigation	0	0.17	Private Land
Kodichamanahalli	Thimmegowda	3296	Manually	(7/	0.17	0.04	Fodder Min Kit	5	1	Surface	Rainfed/ Protective irrigation	0	0.17	Private Land
Kodichamanahalli	Dundayya	3297	Manually	(7/	0.25	0.06	Fodder Min Kit	5	1	Surface	Rainfed/ Protective irrigation	0	0.25	Private Land
Kodichamanahalli	Dundayya	3298	Manually	(7/	0.19	0.05	Fodder Min Kit	5	1	Surface	Rainfed/ Protective irrigation	0	0.19	Private Land
Kodichamanahalli	Kalswamy	3299	Manually	(7/	0.19	0.05	Fodder Min Kit	5	1	Surface	Rainfed/ Protective irrigation	0	0.19	Private Land
Kodichamanahalli	Ramegowda	3300	Manually	(7/	0.38	0.10	Fodder Min Kit	5	1	Surface	Rainfed/ Protective irrigation	0	0.38	Private Land
Kodichamanahalli	Puttananjayya	3301	Manually	(7/	0.26	0.07	Fodder Min Kit	5	1	Surface	Rainfed/ Protective irrigation	0	0.26	Private Land
Kodichamanahalli	Nagegowda	3302	Manually	(7/	0.25	0.06	Fodder Min Kit	5	1	Surface	Rainfed/ Protective irrigation	0	0.25	Private Land
Kodichamanahalli	Putalamma	3303	Manually	7/9	0.45	0.11	Fodder Min Kit	5	1	Surface	Rainfed/ Protective irrigation	0	0.45	Private Land
Kodichamanahalli	Putalamma	3304	Manually	7/10	0.60	0.15	Fodder Min Kit	5	1	Surface	Rainfed/ Protective irrigation	0	0.60	Private Land
Kodichamanahalli	Putalamma	3305	Manually	7/11	0.13	0.03	Fodder Min Kit	5	1	Surface	Rainfed/ Protective irrigation	0	0.13	Private Land
Kodichamanahalli	Siddarameshwara	3306	Manually	7/11	0.96	0.24	Fodder Min Kit	5	1	Surface	Rainfed/ Protective irrigation	0	0.96	Private Land
Kodichamanahalli	Chikthayamma	3307	Manually	7/14	0.35	0.09	Fodder Min Kit	5	1	Surface	Rainfed/ Protective irrigation	0	0.35	Private Land
Kodichamanahalli	Chikthayamma	3308	Manually	7/15	0.35	0.09	Fodder Min Kit	5	1	Surface	Rainfed/ Protective irrigation	0	0.35	Private Land
Kodichamanahalli	Cheluvegowda	3309	Manually	7/16	0.35	0.09	Fodder Min Kit	5	1	Surface	Rainfed/ Protective irrigation	0	0.35	Private Land
Kodichamanahalli	Siddaya	3310	Manually	7/20	0.44	0.11	Fodder Min Kit	5	1	Surface	Rainfed/ Protective irrigation	0	0.44	Private Land
Kodichamanahalli	Narasamma	3311	Manually	(7/2	0.48	0.12	Fodder Min Kit	5	1	Surface	Rainfed/ Protective irrigation	0	0.48	Private Land
Kodichamanahalli	Marakalegowda	3312	Manually	(7/2	0.19	0.05	Fodder Min Kit	5	1	Surface	Rainfed/ Protective irrigation	0	0.19	Private Land
Kodichamanahalli	Marakalegowda	3313	Manually	(7/2	0.12	0.03	Fodder Min Kit	5	1	Surface	Rainfed/ Protective irrigation	0	0.12	Private Land
Kodichamanahalli	Mahendranatha	3314	Manually	(7/2	0.12	0.03	Fodder Min Kit	5	1	Surface	Rainfed/ Protective irrigation	0	0.12	Private Land
Kodichamanahalli	Sannama	3315	Manually	(7/2	0.40	0.10	Fodder Min Kit	5	1	Surface	Rainfed/ Protective irrigation	0	0.40	Private Land
Kodichamanahalli	Cheluvachari	3316	Manually	(7/2	0.24	0.06	Fodder Min Kit	5	1	Surface	Rainfed/ Protective irrigation	0	0.24	Private Land
Kodichamanahalli	Sannayya	3317	Manually	(7/2	0.08	0.02	Fodder Min Kit	5	1	Surface	Rainfed/ Protective irrigation	0	0.08	Private Land
Kodichamanahalli	Varasachari	3318	Manually	(7/2	0.32	0.08	Fodder Min Kit	5	1	Surface	Rainfed/ Protective irrigation	0	0.32	Private Land
Kodichamanahalli	Chikkabasavegowda	3319	Manually	(7/2	0.49	0.12	Fodder Min Kit	5	1	Surface	Rainfed/ Protective irrigation	0	0.49	Private Land
Kodichamanahalli	Neelamma	3320	Manually	(7/2	0.24	0.06	Fodder Min Kit	5	1	Surface	Rainfed/ Protective irrigation	0	0.24	Private Land
Kodichamanahalli	Neelamma	3321	Manually	(7/2	0.17	0.04	Fodder Min Kit	5	1	Surface	Rainfed/ Protective irrigation	0	0.17	Private Land
Kodichamanahalli	Shanmuga Sundaram	3322	Manually	(7/3	1.04	0.26	Fodder Min Kit	5	1	Surface	Rainfed/ Protective irrigation	0	1.04	Private Land
Kodichamanahalli	Padamma	3323	Manually	(7/3	0.20	0.05	Fodder Min Kit	5	1	Surface	Rainfed/ Protective irrigation	0	0.20	Private Land

Kodichamanahalli	Lakshamma	3324	Manually	(7/3	0.20	0.05	Fodder Min Kit	5	1	Surface	Rainfed/ Protective irrigation	0	0.20	Private Land
Kodichamanahalli	Rudregowda	3325	Manually	(7/3	0.20	0.05	Fodder Min Kit	5	1	Surface	Rainfed/ Protective irrigation	0	0.20	Private Land
Kodichamanahalli	Siddegowda	3326	Manually	(7/3	0.20	0.05	Fodder Min Kit	5	1	Surface	Rainfed/ Protective irrigation	0	0.20	Private Land
Kodichamanahalli	Ramdas	3327	Manually	(7/3	0.40	0.10	Fodder Min Kit	5	1	Surface	Rainfed/ Protective irrigation	0	0.40	Private Land
Kodichamanahalli	Ramdas	3328	Manually	7	0.38	0.10	Fodder Min Kit	5	1	Surface	Rainfed/ Protective irrigation	0	0.38	Private Land
Kodichamanahalli	Mahadevamma	3329	Manually	7/35	0.20	0.05	Fodder Min Kit	5	1	Surface	Rainfed/ Protective irrigation	0	0.20	Private Land
Kodichamanahalli	Mahadevgowda	3330	Manually	7/38	0.20	0.05	Fodder Min Kit	5	1	Surface	Rainfed/ Protective irrigation	0	0.20	Private Land
Kodichamanahalli	Kendaganegowda	3331	Manually	7/39	0.20	0.05	Fodder Min Kit	5	1	Surface	Rainfed/ Protective irrigation	0	0.20	Private Land
Kodichamanahalli	Nagegowda	3332	Manually	7/40	0.10	0.03	Fodder Min Kit	5	1	Surface	Rainfed/ Protective irrigation	0	0.10	Private Land
Kodichamanahalli	Chikkamma	3333	Manually	'8	1.20	0.30	Fodder Min Kit	5	1	Surface	Rainfed/ Protective irrigation	0	1.20	Private Land
Kodichamanahalli	Thimmayya	3334	Manually	'8	1.60	0.40	Fodder Min Kit	5	1	Surface	Rainfed/ Protective irrigation	0	1.60	Private Land
Kodichamanahalli	Indramma	3335	Manually	'8	0.20	0.05	Fodder Min Kit	5	1	Surface	Rainfed/ Protective irrigation	0	0.20	Private Land
Kodichamanahalli	Siddaramegowda	3336	Manually	'8	0.30	0.08	Fodder Min Kit	5	1	Surface	Rainfed/ Protective irrigation	0	0.30	Private Land
Kodichamanahalli	Chandrashekara	3337	Manually	'8	0.40	0.10	Fodder Min Kit	5	1	Surface	Rainfed/ Protective irrigation	0	0.40	Private Land
Kodichamanahalli	Dodsingamma	3338	Manually	'8	0.60	0.15	Fodder Min Kit	5	1	Surface	Rainfed/ Protective irrigation	0	0.60	Private Land
Kodichamanahalli	Puroshamma	3339	Manually	'8	1.40	0.35	Fodder Min Kit	5	1	Surface	Rainfed/ Protective irrigation	0	1.40	Private Land
Kodichamanahalli	Chandrakumari	3340	Manually	'8	1.60	0.40	Fodder Min Kit	5	1	Surface	Rainfed/ Protective irrigation	0	1.60	Private Land
Kodichamanahalli	Sachin	3341	Manually	'8	0.40	0.10	Fodder Min Kit	5	1	Surface	Rainfed/ Protective irrigation	0	0.40	Private Land
Kodichamanahalli	Lakshamma	3342	Manually	'8	0.80	0.20	Fodder Min Kit	5	1	Surface	Rainfed/ Protective irrigation	0	0.80	Private Land
Kodichamanahalli	Puttaveeramma	3343	Manually	'8	0.80	0.20	Fodder Min Kit	5	1	Surface	Rainfed/ Protective irrigation	0	0.80	Private Land
Kodichamanahalli	Rangayya	3344	Manually	9/1	1.07	0.27	Fodder Min Kit	5	1	Surface	Rainfed/ Protective irrigation	0	1.07	Private Land
Kodichamanahalli	Narsimegowda	3345	Manually	(9/	0.55	0.14	Fodder Min Kit	5	1	Surface	Rainfed/ Protective irrigation	0	0.55	Private Land
Kodichamanahalli	Putswamegowda	3346	Manually	(9/	0.53	0.13	Fodder Min Kit	5	1	Surface	Rainfed/ Protective irrigation	0	0.53	Private Land
Kodichamanahalli	Lingegowda	3347	Manually	(10/	2.50	0.63	Fodder Min Kit	5	1	Surface	Rainfed/ Protective irrigation	0	2.50	Private Land
Kodichamanahalli	Ningamma	3348	Manually	(10/	2.25	0.56	Fodder Min Kit	5	1	Surface	Rainfed/ Protective irrigation	0	2.25	Private Land
Kodichamanahalli	Thayamma	3349	Manually	(10/	1.60	0.40	Fodder Min Kit	5	1	Surface	Rainfed/ Protective irrigation	0	1.60	Private Land
Kodichamanahalli	Puttegowda	3350	Manually	(11/	0.48	0.12	Fodder Min Kit	5	1	Surface	Rainfed/ Protective irrigation	0	0.48	Private Land
Kodichamanahalli	Venkategowda	3351	Manually	(11/	0.52	0.13	Fodder Min Kit	5	1	Surface	Rainfed/ Protective irrigation	0	0.52	Private Land
Kodichamanahalli	Thimmegowda	3352	Manually	(11/	0.51	0.13	Fodder Min Kit	5	1	Surface	Rainfed/ Protective irrigation	0	0.51	Private Land
Kodichamanahalli	Puttaswamegowda	3353	Manually	(11/	0.52	0.13	Fodder Min Kit	5	1	Surface	Rainfed/ Protective irrigation	0	0.52	Private Land
Kodichamanahalli	Puttegowda	3354	Manually	(11/	0.40	0.10	Fodder Min Kit	5	1	Surface	Rainfed/ Protective irrigation	0	0.40	Private Land
Kodichamanahalli	Swamy	3355	Manually	(11/	0.42	0.11	Fodder Min Kit	5	1	Surface	Rainfed/ Protective irrigation	0	0.42	Private Land
Kodichamanahalli	Venkategowda	3356	Manually	(11/	0.43	0.11	Fodder Min Kit	5	1	Surface	Rainfed/ Protective irrigation	0	0.43	Private Land
Kodichamanahalli	Thimmegowda	3357	Manually	(11/	0.43	0.11	Fodder Min Kit	5	1	Surface	Rainfed/ Protective irrigation	0	0.43	Private Land
Kodichamanahalli	Narsimegowda	3358	Manually	(11/	0.43	0.11	Fodder Min Kit	5	1	Surface	Rainfed/ Protective irrigation	0	0.43	Private Land

Kodichamanahalli	Shivannegowda	3359	Manually	(11/	0.43	0.11	Fodder Min Kit	5	1	Surface	Rainfed/ Protective irrigation	0	0.43	Private Land
Kodichamanahalli	Lakshmi	3360	Manually	(12/	1.00	0.25	Fodder Min Kit	5	1	Surface	Rainfed/ Protective irrigation	0	1.00	Private Land
Kodichamanahalli	Hettegowda	3361	Manually	(12/	1.00	0.25	Fodder Min Kit	5	1	Surface	Rainfed/ Protective irrigation	0	1.00	Private Land
Kodichamanahalli	Swamegowda	3362	Manually	(12/	1.00	0.25	Fodder Min Kit	5	1	Surface	Rainfed/ Protective irrigation	0	1.00	Private Land
Kodichamanahalli	Hombegowda	3363	Manually	(13/	0.60	0.15	Fodder Min Kit	5	1	Surface	Rainfed/ Protective irrigation	0	0.60	Private Land
Kodichamanahalli	Rangayya	3364	Manually	(13/	0.28	0.07	Fodder Min Kit	5	1	Surface	Rainfed/ Protective irrigation	0	0.28	Private Land
Kodichamanahalli	Venkategowda	3365	Manually	(13/	0.60	0.15	Fodder Min Kit	5	1	Surface	Rainfed/ Protective irrigation	0	0.60	Private Land
Kodichamanahalli	Puttegowda	3366	Manually	(13/	0.60	0.15	Fodder Min Kit	5	1	Surface	Rainfed/ Protective irrigation	0	0.60	Private Land
Kodichamanahalli	Chikthayamma	3367	Manually	(13/	1.00	0.25	Fodder Min Kit	5	1	Surface	Rainfed/ Protective irrigation	0	1.00	Private Land
Kodichamanahalli	Swamigowda	3368	Manually	(15/	0.53	0.13	Fodder Min Kit	5	1	Surface	Rainfed/ Protective irrigation	0	0.53	Private Land
Kodichamanahalli	Nagesha	3369	Manually	(15/	0.63	0.16	Fodder Min Kit	5	1	Surface	Rainfed/ Protective irrigation	0	0.63	Private Land
Kodichamanahalli	Swamigowda	3370	Manually	(15/	0.63	0.16	Fodder Min Kit	5	1	Surface	Rainfed/ Protective irrigation	0	0.63	Private Land
Kodichamanahalli	Kalyanamma	3371	Manually	(15/	0.63	0.16	Fodder Min Kit	5	1	Surface	Rainfed/ Protective irrigation	0	0.63	Private Land
Kodichamanahalli	Indregowda	3372	Manually	(15/	0.64	0.16	Fodder Min Kit	5	1	Surface	Rainfed/ Protective irrigation	0	0.64	Private Land
Kodichamanahalli	Papegowda	3373	Manually	(15/	0.53	0.13	Fodder Min Kit	5	1	Surface	Rainfed/ Protective irrigation	0	0.53	Private Land
Kodichamanahalli	Shivannegowda	3374	Manually	(15/	0.53	0.13	Fodder Min Kit	5	1	Surface	Rainfed/ Protective irrigation	0	0.53	Private Land
Kodichamanahalli	Swamegowda	3375	Manually	(15/	0.32	0.08	Fodder Min Kit	5	1	Surface	Rainfed/ Protective irrigation	0	0.32	Private Land
Kodichamanahalli	Papegowda	3376	Manually	(15/	0.31	0.08	Fodder Min Kit	5	1	Surface	Rainfed/ Protective irrigation	0	0.31	Private Land
Kodichamanahalli	Shivannegowda	3377	Manually	(15/	0.31	0.08	Fodder Min Kit	5	1	Surface	Rainfed/ Protective irrigation	0	0.31	Private Land
Kodichamanahalli	Cheluvegowda	3378	Manually	(16/	0.46	0.12	Fodder Min Kit	5	1	Surface	Rainfed/ Protective irrigation	0	0.46	Private Land
Kodichamanahalli	Indregowda	3379	Manually	(16/	0.45	0.11	Fodder Min Kit	5	1	Surface	Rainfed/ Protective irrigation	0	0.45	Private Land
Kodichamanahalli	Kalyanamma	3380	Manually	(16/	0.46	0.12	Fodder Min Kit	5	1	Surface	Rainfed/ Protective irrigation	0	0.46	Private Land
Kodichamanahalli	Shivamegowda	3381	Manually	(16/	0.46	0.12	Fodder Min Kit	5	1	Surface	Rainfed/ Protective irrigation	0	0.46	Private Land
Kodichamanahalli	Chennegowda	3382	Manually	(17/	2.00	0.50	Fodder Min Kit	5	1	Surface	Rainfed/ Protective irrigation	0	2.00	Private Land
Kodichamanahalli	Thayamma	3383	Manually	(23/	0.81	0.20	Fodder Min Kit	5	1	Surface	Rainfed/ Protective irrigation	0	0.81	Private Land
Kodichamanahalli	Puttamadegowda	3384	Manually	(23/	1.00	0.25	Fodder Min Kit	5	1	Surface	Rainfed/ Protective irrigation	0	1.00	Private Land
Kodichamanahalli	Thimmegowda	3385	Manually	(23/	0.91	0.23	Fodder Min Kit	5	1	Surface	Rainfed/ Protective irrigation	0	0.91	Private Land
Kodichamanahalli	Puttaswamegowda	3386	Manually	(24/	0.80	0.20	Fodder Min Kit	5	1	Surface	Rainfed/ Protective irrigation	0	0.80	Private Land
Kodichamanahalli	Chikkegowda	3387	Manually	(24/	0.80	0.20	Fodder Min Kit	5	1	Surface	Rainfed/ Protective irrigation	0	0.80	Private Land
Kodichamanahalli	Maruhuchayya	3388	Manually	(24/	0.80	0.20	Fodder Min Kit	5	1	Surface	Rainfed/ Protective irrigation	0	0.80	Private Land
Kodichamanahalli	Mariswamegowda	3389	Manually	(16/	0.80	0.20	Fodder Min Kit	5	1	Surface	Rainfed/ Protective irrigation	0	0.80	Private Land
Kodichamanahalli	Mariswamegowda	3390	Manually	(16/	0.80	0.20	Fodder Min Kit	5	1	Surface	Rainfed/ Protective irrigation	0	0.80	Private Land
Kodichamanahalli	Sannakoosu	3391	Manually	(24/	0.80	0.20	Fodder Min Kit	5	1	Surface	Rainfed/ Protective irrigation	0	0.80	Private Land
Kodichamanahalli	Thimmayya	3392	Manually	(24/	0.40	0.10	Fodder Min Kit	5	1	Surface	Rainfed/ Protective irrigation	0	0.40	Private Land
Kodichamanahalli	Kariyayya	3393	Manually	(24/	0.80	0.20	Fodder Min Kit	5	1	Surface	Rainfed/ Protective irrigation	0	0.80	Private Land



Kodichamanahalli	Hirandi	3394	Manually	(24	0.80	0.20	Fodder Min Kit	5	1	Surface	Rainfed/ Protective irrigation	0	0.80	Private Land
Kodichamanahalli	Madeva	3395	Manually	(24	0.80	0.20	Fodder Min Kit	5	1	Surface	Rainfed/ Protective irrigation	0	0.80	Private Land
Kodichamanahalli	Doddaya	3396	Manually	(24	0.80	0.20	Fodder Min Kit	5	1	Surface	Rainfed/ Protective irrigation	0	0.80	Private Land
Kodichamanahalli	Narsimegowda	3397	Manually	(24	0.80	0.20	Fodder Min Kit	5	1	Surface	Rainfed/ Protective irrigation	0	0.80	Private Land
Kodichamanahalli	Sakamma	3398	Manually	(25	0.80	0.20	Fodder Min Kit	5	1	Surface	Rainfed/ Protective irrigation	0	0.80	Private Land
Kodichamanahalli	Govindegowda	3399	Manually	(25	0.40	0.10	Fodder Min Kit	5	1	Surface	Rainfed/ Protective irrigation	0	0.40	Private Land
Kodichamanahalli	Siddegowda	3400	Manually	(25	0.30	0.08	Fodder Min Kit	5	1	Surface	Rainfed/ Protective irrigation	0	0.30	Private Land
Kodichamanahalli	Devraj	3401	Manually	(25	0.30	0.08	Fodder Min Kit	5	1	Surface	Rainfed/ Protective irrigation	0	0.30	Private Land
Kodichamanahalli	Shivamma	3402	Manually	(25	5.02	1.26	Fodder Min Kit	5	1	Surface	Rainfed/ Protective irrigation	0	5.02	Private Land
Kodichamanahalli	Shivrarnegowda	3403	Manually	(25	1.60	0.40	Fodder Min Kit	5	1	Surface	Rainfed/ Protective irrigation	0	1.60	Private Land
Kodichamanahalli	Siddegowda	3404	Manually	(25	0.40	0.10	Fodder Min Kit	5	1	Surface	Rainfed/ Protective irrigation	0	0.40	Private Land
Kodichamanahalli	Borayya	3405	Manually	(25	1.20	0.30	Fodder Min Kit	5	1	Surface	Rainfed/ Protective irrigation	0	1.20	Private Land
Kodichamanahalli	Manchayya	3406	Manually	(25	1.20	0.30	Fodder Min Kit	5	1	Surface	Rainfed/ Protective irrigation	0	1.20	Private Land
Kodichamanahalli	Siddayya	3407	Manually	(25	1.20	0.30	Fodder Min Kit	5	1	Surface	Rainfed/ Protective irrigation	0	1.20	Private Land
Kodichamanahalli	Devraj	3408	Manually	(25	1.20	0.30	Fodder Min Kit	5	1	Surface	Rainfed/ Protective irrigation	0	1.20	Private Land
Kodichamanahalli	Ningamma	3409	Manually	(25	1.20	0.30	Fodder Min Kit	5	1	Surface	Rainfed/ Protective irrigation	0	1.20	Private Land
Kodichamanahalli	Haalegowda	3410	Manually	(25	1.60	0.40	Fodder Min Kit	5	1	Surface	Rainfed/ Protective irrigation	0	1.60	Private Land
Kodichamanahalli	Thandavamurthy	3411	Manually	(25	0.60	0.15	Fodder Min Kit	5	1	Surface	Rainfed/ Protective irrigation	0	0.60	Private Land
Kodichamanahalli	Ananthkumar	3412	Manually	(25	0.60	0.15	Fodder Min Kit	5	1	Surface	Rainfed/ Protective irrigation	0	0.60	Private Land
Kodichamanahalli	Devamma	3413	Manually	(25	0.40	0.10	Fodder Min Kit	5	1	Surface	Rainfed/ Protective irrigation	0	0.40	Private Land
Kodichamanahalli	Papegowda	3414	Manually	(25	0.20	0.05	Fodder Min Kit	5	1	Surface	Rainfed/ Protective irrigation	0	0.20	Private Land
Kodichamanahalli	Shivanegowda	3415	Manually	(25	0.20	0.05	Fodder Min Kit	5	1	Surface	Rainfed/ Protective irrigation	0	0.20	Private Land
Kodichamanahalli	Madshetty	3416	Manually	(26	0.40	0.10	Fodder Min Kit	5	1	Surface	Rainfed/ Protective irrigation	0	0.40	Private Land
Kodichamanahalli	Bettanayka	3417	Manually	(26	0.40	0.10	Fodder Min Kit	5	1	Surface	Rainfed/ Protective irrigation	0	0.40	Private Land
Kodichamanahalli	Kannayya	3418	Manually	(26	0.40	0.10	Fodder Min Kit	5	1	Surface	Rainfed/ Protective irrigation	0	0.40	Private Land
Kodichamanahalli	Madevashetty	3419	Manually	(26	0.40	0.10	Fodder Min Kit	5	1	Surface	Rainfed/ Protective irrigation	0	0.40	Private Land
Kodichamanahalli	Siddegowda	3420	Manually	(26	0.15	0.04	Fodder Min Kit	5	1	Surface	Rainfed/ Protective irrigation	0	0.15	Private Land
Kodichamanahalli	Ramesh	3421	Manually	(26	0.40	0.10	Fodder Min Kit	5	1	Surface	Rainfed/ Protective irrigation	0	0.40	Private Land
Kodichamanahalli	Madevshetty	3422	Manually	(26	0.30	0.08	Fodder Min Kit	5	1	Surface	Rainfed/ Protective irrigation	0	0.30	Private Land
Kodichamanahalli	Shreenivas	3423	Manually	(26	0.40	0.10	Fodder Min Kit	5	1	Surface	Rainfed/ Protective irrigation	0	0.40	Private Land
Kodichamanahalli	Chamashetty	3424	Manually	(26	0.25	0.06	Fodder Min Kit	5	1	Surface	Rainfed/ Protective irrigation	0	0.25	Private Land
Kodichamanahalli	Chikkanayka	3425	Manually	(26	0.40	0.10	Fodder Min Kit	5	1	Surface	Rainfed/ Protective irrigation	0	0.40	Private Land
Kodichamanahalli	Kannayya	3426	Manually	(26	0.40	0.10	Fodder Min Kit	5	1	Surface	Rainfed/ Protective irrigation	0	0.40	Private Land
Kodichamanahalli	Swamy	3427	Manually	(26	0.25	0.06	Fodder Min Kit	5	1	Surface	Rainfed/ Protective irrigation	0	0.25	Private Land
Kodichamanahalli	Mallashetty	3428	Manually	(26	0.15	0.04	Fodder Min Kit	5	1	Surface	Rainfed/ Protective irrigation	0	0.15	Private Land

Kodichamanahalli	Kannayya	3429	Manually	(26	0.40	0.10	Fodder Min Kit	5	1	Surface	Rainfed/ Protective irrigation	0	0.40	Private Land
Kodichamanahalli	Chinnamma	3430	Manually	(26	0.40	0.10	Fodder Min Kit	5	1	Surface	Rainfed/ Protective irrigation	0	0.40	Private Land
Kodichamanahalli	Siddachari	3431	Manually	(26	0.40	0.10	Fodder Min Kit	5	1	Surface	Rainfed/ Protective irrigation	0	0.40	Private Land
Kodichamanahalli	Shivannegowda	3432	Manually	(26	0.40	0.10	Fodder Min Kit	5	1	Surface	Rainfed/ Protective irrigation	0	0.40	Private Land
Kodichamanahalli	Shivamma	3433	Manually	(26	0.40	0.10	Fodder Min Kit	5	1	Surface	Rainfed/ Protective irrigation	0	0.40	Private Land
Kodichamanahalli	Kullashetty	3434	Manually	(26	0.40	0.10	Fodder Min Kit	5	1	Surface	Rainfed/ Protective irrigation	0	0.40	Private Land
Kodichamanahalli	Channanyaka	3435	Manually	(27	0.16	0.04	Fodder Min Kit	5	1	Surface	Rainfed/ Protective irrigation	0	0.16	Private Land
Kodichamanahalli	Gayithamma	3436	Manually	(26	0.27	0.07	Fodder Min Kit	5	1	Surface	Rainfed/ Protective irrigation	0	0.27	Private Land
Kodichamanahalli	Javaranyaka	3437	Manually	(28	0.40	0.10	Fodder Min Kit	5	1	Surface	Rainfed/ Protective irrigation	0	0.40	Private Land
Kodichamanahalli	Lingamma	3438	Manually	(28	0.40	0.10	Fodder Min Kit	5	1	Surface	Rainfed/ Protective irrigation	0	0.40	Private Land
Kodichamanahalli	Shankaranayaka	3439	Manually	(28	0.40	0.10	Fodder Min Kit	5	1	Surface	Rainfed/ Protective irrigation	0	0.40	Private Land
Kodichamanahalli	Maregowda	3440	Manually	(28	0.06	0.02	Fodder Min Kit	5	1	Surface	Rainfed/ Protective irrigation	0	0.06	Private Land
Kodichamanahalli	Maregowda	3441	Manually	(28	0.06	0.02	Fodder Min Kit	5	1	Surface	Rainfed/ Protective irrigation	0	0.06	Private Land
Kodichamanahalli	Shivannanayaka	3442	Manually	(28	0.10	0.03	Fodder Min Kit	5	1	Surface	Rainfed/ Protective irrigation	0	0.10	Private Land
Kodichamanahalli	Lakshamma	3443	Manually	(28	0.40	0.10	Fodder Min Kit	5	1	Surface	Rainfed/ Protective irrigation	0	0.40	Private Land
Kodichamanahalli	Sannamma	3444	Manually	(28	0.40	0.10	Fodder Min Kit	5	1	Surface	Rainfed/ Protective irrigation	0	0.40	Private Land
Kodichamanahalli	Chinnamma	3445	Manually	(28	0.40	0.10	Fodder Min Kit	5	1	Surface	Rainfed/ Protective irrigation	0	0.40	Private Land
Kodichamanahalli	Chennegowda	3446	Manually	(28	0.06	0.02	Fodder Min Kit	5	1	Surface	Rainfed/ Protective irrigation	0	0.06	Private Land
Kodichamanahalli	Eeranayaka	3447	Manually	(28	0.40	0.10	Fodder Min Kit	5	1	Surface	Rainfed/ Protective irrigation	0	0.40	Private Land
Kodichamanahalli	Chikkaahydegowda	3448	Manually	(28	0.40	0.10	Fodder Min Kit	5	1	Surface	Rainfed/ Protective irrigation	0	0.40	Private Land
Kodichamanahalli	Chikkaahydegowda	3449	Manually	(28	0.40	0.10	Fodder Min Kit	5	1	Surface	Rainfed/ Protective irrigation	0	0.40	Private Land
Kodichamanahalli	Thatayya	3450	Manually	(28	0.10	0.03	Fodder Min Kit	5	1	Surface	Rainfed/ Protective irrigation	0	0.10	Private Land
Kodichamanahalli	Cheluvrajanayaka	3451	Manually	(28	0.10	0.03	Fodder Min Kit	5	1	Surface	Rainfed/ Protective irrigation	0	0.10	Private Land
Kodichamanahalli	Chikkanayaka	3452	Manually	(28	0.40	0.10	Fodder Min Kit	5	1	Surface	Rainfed/ Protective irrigation	0	0.40	Private Land
Kodichamanahalli	Dundegowda	3453	Manually	(28	0.40	0.10	Fodder Min Kit	5	1	Surface	Rainfed/ Protective irrigation	0	0.40	Private Land
Kodichamanahalli	Yallashetty	3454	Manually	(28	0.40	0.10	Fodder Min Kit	5	1	Surface	Rainfed/ Protective irrigation	0	0.40	Private Land
Kodichamanahalli	Sakamma	3455	Manually	(28	0.30	0.08	Fodder Min Kit	5	1	Surface	Rainfed/ Protective irrigation	0	0.30	Private Land
Kodichamanahalli	Ramakrishna	3456	Manually	(28	0.80	0.20	Fodder Min Kit	5	1	Surface	Rainfed/ Protective irrigation	0	0.80	Private Land
Kodichamanahalli	Papanayaka	3457	Manually	(28	0.10	0.03	Fodder Min Kit	5	1	Surface	Rainfed/ Protective irrigation	0	0.10	Private Land
Kodichamanahalli	Srinivasegowda	3458	Manually	(28	0.10	0.03	Fodder Min Kit	5	1	Surface	Rainfed/ Protective irrigation	0	0.10	Private Land
Kodichamanahalli	Srinivasegowda	3459	Manually	(28	0.40	0.10	Fodder Min Kit	5	1	Surface	Rainfed/ Protective irrigation	0	0.40	Private Land
Kodichamanahalli	Thimmanayaka	3460	Manually	(28	0.40	0.10	Fodder Min Kit	5	1	Surface	Rainfed/ Protective irrigation	0	0.40	Private Land
Kodichamanahalli	Rajegowda	3461	Manually	(28	0.40	0.10	Fodder Min Kit	5	1	Surface	Rainfed/ Protective irrigation	0	0.40	Private Land
Kodichamanahalli	Subraya	3462	Manually	(28	0.80	0.20	Fodder Min Kit	5	1	Surface	Rainfed/ Protective irrigation	0	0.80	Private Land
Kodichamanahalli	Doddaputtanayaka	3463	Manually	(28	0.40	0.10	Fodder Min Kit	5	1	Surface	Rainfed/ Protective irrigation	0	0.40	Private Land

Kodichamanahalli	Nagamma	3464	Manually	(28	0.40	0.10	Fodder Min Kit	5	1	Surface	Rainfed/ Protective irrigation	0	0.40	Private Land
Kodichamanahalli	Shivanna	3465	Manually	(28	0.40	0.10	Fodder Min Kit	5	1	Surface	Rainfed/ Protective irrigation	0	0.40	Private Land
Kodichamanahalli	Tirumalaya	3466	Manually	(28	0.80	0.20	Fodder Min Kit	5	1	Surface	Rainfed/ Protective irrigation	0	0.80	Private Land
Kodichamanahalli	Kempanayka	3467	Manually	(28	0.80	0.20	Fodder Min Kit	5	1	Surface	Rainfed/ Protective irrigation	0	0.80	Private Land
Kodichamanahalli	Papanayka	3468	Manually	(28	0.10	0.03	Fodder Min Kit	5	1	Surface	Rainfed/ Protective irrigation	0	0.10	Private Land
Kodichamanahalli	Srinivasegowda	3469	Manually	(28	0.40	0.10	Fodder Min Kit	5	1	Surface	Rainfed/ Protective irrigation	0	0.40	Private Land
Kodichamanahalli	Chamanayka	3470	Manually	(28	0.16	0.04	Fodder Min Kit	5	1	Surface	Rainfed/ Protective irrigation	0	0.16	Private Land
Kodichamanahalli	Haalegowda	3471	Manually	(28	0.80	0.20	Fodder Min Kit	5	1	Surface	Rainfed/ Protective irrigation	0	0.80	Private Land
Kodichamanahalli	Basavegowda	3472	Manually	(28	0.06	0.02	Fodder Min Kit	5	1	Surface	Rainfed/ Protective irrigation	0	0.06	Private Land
Kodichamanahalli	Shivannayka	3473	Manually	(28	0.10	0.03	Fodder Min Kit	5	1	Surface	Rainfed/ Protective irrigation	0	0.10	Private Land
Kodichamanahalli	Channanayka	3474	Manually	(28	0.10	0.03	Fodder Min Kit	5	1	Surface	Rainfed/ Protective irrigation	0	0.10	Private Land
Kodichamanahalli	Rajanna	3475	Manually	(28	0.80	0.20	Fodder Min Kit	5	1	Surface	Rainfed/ Protective irrigation	0	0.80	Private Land
Kodichamanahalli	Chikkannanayka	3476	Manually	(28	0.40	0.10	Fodder Min Kit	5	1	Surface	Rainfed/ Protective irrigation	0	0.40	Private Land
Kodichamanahalli	Ningamma	3477	Manually	(28	0.34	0.09	Fodder Min Kit	5	1	Surface	Rainfed/ Protective irrigation	0	0.34	Private Land
Kodichamanahalli	Bandanayka	3478	Manually	(28	0.40	0.10	Fodder Min Kit	5	1	Surface	Rainfed/ Protective irrigation	0	0.40	Private Land
Kodichamanahalli	Puttamma	3479	Manually	(28	0.40	0.10	Fodder Min Kit	5	1	Surface	Rainfed/ Protective irrigation	0	0.40	Private Land
Kodichamanahalli	Chikkegowda	3480	Manually	(28	0.24	0.06	Fodder Min Kit	5	1	Surface	Rainfed/ Protective irrigation	0	0.24	Private Land
Kodichamanahalli	Siddaramegowda	3481	Manually	(28	0.06	0.02	Fodder Min Kit	5	1	Surface	Rainfed/ Protective irrigation	0	0.06	Private Land
Kodichamanahalli	Shivannegowda	3482	Manually	(28	0.16	0.04	Fodder Min Kit	5	1	Surface	Rainfed/ Protective irrigation	0	0.16	Private Land
Kodichamanahalli	Shivannegowda	3483	Manually	(28	0.16	0.04	Fodder Min Kit	5	1	Surface	Rainfed/ Protective irrigation	0	0.16	Private Land
Kodichamanahalli	Cheluvanayka	3484	Manually	(28	0.10	0.03	Fodder Min Kit	5	1	Surface	Rainfed/ Protective irrigation	0	0.10	Private Land
Kodichamanahalli	Javaregowda	3485	Manually	(28	0.41	0.10	Fodder Min Kit	5	1	Surface	Rainfed/ Protective irrigation	0	0.41	Private Land
Kodichamanahalli	Kenchamma	3486	Manually	(28	0.41	0.10	Fodder Min Kit	5	1	Surface	Rainfed/ Protective irrigation	0	0.41	Private Land
Kodichamanahalli	Sakamma	3487	Manually	(28	0.41	0.10	Fodder Min Kit	5	1	Surface	Rainfed/ Protective irrigation	0	0.41	Private Land
Kodichamanahalli	Rajegowda	3488	Manually	(28	0.41	0.10	Fodder Min Kit	5	1	Surface	Rainfed/ Protective irrigation	0	0.41	Private Land
Kodichamanahalli	Sannaputtamma	3489	Manually	(28	0.41	0.10	Fodder Min Kit	5	1	Surface	Rainfed/ Protective irrigation	0	0.41	Private Land
Kodichamanahalli	Swamy	3490	Manually	(28	0.41	0.10	Fodder Min Kit	5	1	Surface	Rainfed/ Protective irrigation	0	0.41	Private Land
Kodichamanahalli	Marichiknaya	3491	Manually	(28	0.41	0.10	Fodder Min Kit	5	1	Surface	Rainfed/ Protective irrigation	0	0.41	Private Land
Kodichamanahalli	Anantaraju	3492	Manually	(28	0.41	0.10	Fodder Min Kit	5	1	Surface	Rainfed/ Protective irrigation	0	0.41	Private Land
Kodichamanahalli	Marinayka	3493	Manually	(28	0.41	0.10	Fodder Min Kit	5	1	Surface	Rainfed/ Protective irrigation	0	0.41	Private Land
Kodichamanahalli	Siddaramegowda	3494	Manually	(28	0.06	0.02	Fodder Min Kit	5	1	Surface	Rainfed/ Protective irrigation	0	0.06	Private Land
Kodichamanahalli	Appajishetty	3495	Manually	(28	0.40	0.10	Fodder Min Kit	5	1	Surface	Rainfed/ Protective irrigation	0	0.40	Private Land
Kodichamanahalli	Chiknaya	3496	Manually	(28	0.40	0.10	Fodder Min Kit	5	1	Surface	Rainfed/ Protective irrigation	0	0.40	Private Land
Kodichamanahalli	Badinayka	3497	Manually	(28	0.40	0.10	Fodder Min Kit	5	1	Surface	Rainfed/ Protective irrigation	0	0.40	Private Land
Kodichamanahalli	Hamsavenamma	3498	Manually	(28	0.80	0.20	Fodder Min Kit	5	1	Surface	Rainfed/ Protective irrigation	0	0.80	Private Land

Kodichamanahalli	Srinivas	3499	Manually	(28	0.41	0.10	Fodder Min Kit	5	1	Surface	Rainfed/ Protective irrigation	0	0.41	Private Land
Kodichamanahalli	Srinivasegowda	3500	Manually	(28	0.41	0.10	Fodder Min Kit	5	1	Surface	Rainfed/ Protective irrigation	0	0.41	Private Land
Kodichamanahalli	Gopa	3501	Manually	(28	0.41	0.10	Fodder Min Kit	5	1	Surface	Rainfed/ Protective irrigation	0	0.41	Private Land
Kodichamanahalli	Ningegowda	3502	Manually	(28	0.16	0.04	Fodder Min Kit	5	1	Surface	Rainfed/ Protective irrigation	0	0.16	Private Land
Kodichamanahalli	Ningegowda	3503	Manually	(28	0.16	0.04	Fodder Min Kit	5	1	Surface	Rainfed/ Protective irrigation	0	0.16	Private Land
Kodichamanahalli	Basavegowda	3504	Manually	(28	0.61	0.15	Fodder Min Kit	5	1	Surface	Rainfed/ Protective irrigation	0	0.61	Private Land
Kodichamanahalli	Shivannanayaka	3505	Manually	(28	0.41	0.10	Fodder Min Kit	5	1	Surface	Rainfed/ Protective irrigation	0	0.41	Private Land
Kodichamanahalli	Mahendranatha	3506	Manually	(28	0.81	0.20	Fodder Min Kit	5	1	Surface	Rainfed/ Protective irrigation	0	0.81	Private Land
Kodichamanahalli	Rajegowda	3507	Manually	(28	0.81	0.20	Fodder Min Kit	5	1	Surface	Rainfed/ Protective irrigation	0	0.81	Private Land
Kodichamanahalli	Srinivasegowda	3508	Manually	(28	0.10	0.03	Fodder Min Kit	5	1	Surface	Rainfed/ Protective irrigation	0	0.10	Private Land
Kodichamanahalli	Srinivasegowda	3509	Manually	(28	0.41	0.10	Fodder Min Kit	5	1	Surface	Rainfed/ Protective irrigation	0	0.41	Private Land
Kodichamanahalli	Chikkamotayanaka	3510	Manually	(28	0.41	0.10	Fodder Min Kit	5	1	Surface	Rainfed/ Protective irrigation	0	0.41	Private Land
Kodichamanahalli	Chennanayaka	3511	Manually	(28	1.68	0.42	Fodder Min Kit	5	1	Surface	Rainfed/ Protective irrigation	0	1.68	Private Land
Kodichamanahalli	Shivanna	3512	Manually	(28	1.89	0.47	Fodder Min Kit	5	1	Surface	Rainfed/ Protective irrigation	0	1.89	Private Land
Kodichamanahalli	Chennanayaka	3513	Manually	(28	0.34	0.09	Fodder Min Kit	5	1	Surface	Rainfed/ Protective irrigation	0	0.34	Private Land
Kodichamanahalli	Chennanayaka	3514	Manually	(28	0.81	0.20	Fodder Min Kit	5	1	Surface	Rainfed/ Protective irrigation	0	0.81	Private Land
Kodichamanahalli	Varadaraju	3516	Manually	(28	0.81	0.20	Fodder Min Kit	5	1	Surface	Rainfed/ Protective irrigation	0	0.81	Private Land
Kodichamanahalli	Lakkashetty	3517	Manually	(28	0.41	0.10	Fodder Min Kit	5	1	Surface	Rainfed/ Protective irrigation	0	0.41	Private Land
Kodichamanahalli	Linganayaka	3518	Manually	(28	1.81	0.45	Fodder Min Kit	5	1	Surface	Rainfed/ Protective irrigation	0	1.81	Private Land
Kodichamanahalli	Puttaswamigowda	3519	Manually	(32	0.81	0.20	Fodder Min Kit	5	1	Surface	Rainfed/ Protective irrigation	0	0.81	Private Land
Kodichamanahalli	Chikkegowda	3520	Manually	(32	0.41	0.10	Fodder Min Kit	5	1	Surface	Rainfed/ Protective irrigation	0	0.41	Private Land
Kodichamanahalli	Javaregowda	3521	Manually	(32	0.41	0.10	Fodder Min Kit	5	1	Surface	Rainfed/ Protective irrigation	0	0.41	Private Land
Nayakanahundi	Subbegowda	3522	Manually	(2	0.96	0.24	Fodder Min Kit	5	1	Surface	Rainfed/ Protective irrigation	0	0.96	Private Land
Nayakanahundi	Madevagowda	3523	Manually	(2	0.96	0.24	Fodder Min Kit	5	1	Surface	Rainfed/ Protective irrigation	0	0.96	Private Land
Nayakanahundi	Biddegowda	3524	Manually	(2	0.96	0.24	Fodder Min Kit	5	1	Surface	Rainfed/ Protective irrigation	0	0.96	Private Land
Nayakanahundi	Shivalingamma	3525	Manually	(3	0.40	0.10	Fodder Min Kit	5	1	Surface	Rainfed/ Protective irrigation	0	0.40	Private Land
Nayakanahundi	Mahadevamma	3526	Manually	(3	0.40	0.10	Fodder Min Kit	5	1	Surface	Rainfed/ Protective irrigation	0	0.40	Private Land
Nayakanahundi	Maradevamma	3527	Manually	(3	1.03	0.26	Fodder Min Kit	5	1	Surface	Rainfed/ Protective irrigation	0	1.03	Private Land
Nayakanahundi	Sambamma	3528	Manually	(3	0.40	0.10	Fodder Min Kit	5	1	Surface	Rainfed/ Protective irrigation	0	0.40	Private Land
Nayakanahundi	Kalawamy	3529	Manually	(4	1.30	0.33	Fodder Min Kit	5	1	Surface	Rainfed/ Protective irrigation	0	1.30	Private Land
Nayakanahundi	Shivamadayya	3530	Manually	(4	1.30	0.33	Fodder Min Kit	5	1	Surface	Rainfed/ Protective irrigation	0	1.30	Private Land
Nayakanahundi	Shivanna	3531	Manually	(4	0.59	0.15	Fodder Min Kit	5	1	Surface	Rainfed/ Protective irrigation	0	0.59	Private Land
Nayakanahundi	Bhagyamma	3532	Manually	(4	1.03	0.26	Fodder Min Kit	5	1	Surface	Rainfed/ Protective irrigation	0	1.03	Private Land
Nayakanahundi	Gowamma	3533	Manually	(6	0.68	0.17	Fodder Min Kit	5	1	Surface	Rainfed/ Protective irrigation	0	0.68	Private Land
Nayakanahundi	Kalswamygowda	3534	Manually	(6	0.39	0.10	Fodder Min Kit	5	1	Surface	Rainfed/ Protective irrigation	0	0.39	Private Land

Nayakanahundi	Kalswamygowda	3535	Manually	(	0.81	0.20	Fodder Min Kit	5	1	Surface	Rainfed/ Protective irrigation	0	0.81	Private Land
Nayakanahundi	Bhagyamma	3536	Manually	(	0.59	0.15	Fodder Min Kit	5	1	Surface	Rainfed/ Protective irrigation	0	0.59	Private Land
Nayakanahundi	Ningamma	3537	Manually	(9	1.09	0.27	Fodder Min Kit	5	1	Surface	Rainfed/ Protective irrigation	0	1.09	Private Land
Nayakanahundi	Indramma	3538	Manually	(9	0.67	0.17	Fodder Min Kit	5	1	Surface	Rainfed/ Protective irrigation	0	0.67	Private Land
Nayakanahundi	Chandrakumari	3539	Manually	(9	0.18	0.05	Fodder Min Kit	5	1	Surface	Rainfed/ Protective irrigation	0	0.18	Private Land
Nayakanahundi	Chandrakumari	3540	Manually	(9	0.20	0.05	Fodder Min Kit	5	1	Surface	Rainfed/ Protective irrigation	0	0.20	Private Land
Nayakanahundi	Chandrakumari	3541	Manually	(9	0.80	0.20	Fodder Min Kit	5	1	Surface	Rainfed/ Protective irrigation	0	0.80	Private Land
Nayakanahundi	Chandrashekara	3542	Manually	(9	0.86	0.22	Fodder Min Kit	5	1	Surface	Rainfed/ Protective irrigation	0	0.86	Private Land
Nayakanahundi	Savitha	3543	Manually	(9	0.61	0.15	Fodder Min Kit	5	1	Surface	Rainfed/ Protective irrigation	0	0.61	Private Land
Nayakanahundi	Shivkumar	3544	Manually	(9	0.85	0.21	Fodder Min Kit	5	1	Surface	Rainfed/ Protective irrigation	0	0.85	Private Land
Nayakanahundi	Ananthkumar	3545	Manually	(9	0.68	0.17	Fodder Min Kit	5	1	Surface	Rainfed/ Protective irrigation	0	0.68	Private Land
Nayakanahundi	Ananthkumar	3546	Manually	(7	0.80	0.20	Fodder Min Kit	5	1	Surface	Rainfed/ Protective irrigation	0	0.80	Private Land
Nayakanahundi	Thandavamurthy	3547	Manually	(9	0.69	0.17	Fodder Min Kit	5	1	Surface	Rainfed/ Protective irrigation	0	0.69	Private Land
Nayakanahundi	Thandavamurthy	3548	Manually	(9	1.10	0.28	Fodder Min Kit	5	1	Surface	Rainfed/ Protective irrigation	0	1.10	Private Land
Nayakanahundi	Mahendranath	3549	Manually	(10	0.25	0.06	Fodder Min Kit	5	1	Surface	Rainfed/ Protective irrigation	0	0.25	Private Land
K.Kannenahalli	Palaniswamygowdar	3550	Manually	'1/	2.15	0.54	Fodder Min Kit	5	1	Surface	Rainfed/ Protective irrigation	0	2.15	Private Land
K.Kannenahalli	Venkataswamygowdar	3551	Manually		2.15	0.54	Fodder Min Kit	5	1	Surface	Rainfed/ Protective irrigation	0	2.15	Private Land
K.Kannenahalli	Ramalingegowda	3552	Manually		0.19	0.05	Fodder Min Kit	5	1	Surface	Rainfed/ Protective irrigation	0	0.19	Private Land
K.Kannenahalli	Channakrishnegowda	3553	Manually		0.24	0.06	Fodder Min Kit	5	1	Surface	Rainfed/ Protective irrigation	0	0.24	Private Land
K.Kannenahalli	Lakshamma	3554	Manually		0.66	0.17	Fodder Min Kit	5	1	Surface	Rainfed/ Protective irrigation	0	0.66	Private Land
K.Kannenahalli	Javaregowda	3555	Manually	(	0.88	0.22	Fodder Min Kit	5	1	Surface	Rainfed/ Protective irrigation	0	0.88	Private Land
K.Kannenahalli	Ramachandregowda	3556	Manually	(	0.85	0.21	Fodder Min Kit	5	1	Surface	Rainfed/ Protective irrigation	0	0.85	Private Land
K.Kannenahalli	Papegowda	3557	Manually	(	0.61	0.15	Fodder Min Kit	5	1	Surface	Rainfed/ Protective irrigation	0	0.61	Private Land
K.Kannenahalli	Ramalingegowda	3558	Manually	(	0.61	0.15	Fodder Min Kit	5	1	Surface	Rainfed/ Protective irrigation	0	0.61	Private Land
K.Kannenahalli	Rajesh	3559	Manually	(	0.20	0.05	Fodder Min Kit	5	1	Surface	Rainfed/ Protective irrigation	0	0.20	Private Land
K.Kannenahalli	Ammanamma	3560	Manually		0.18	0.05	Fodder Min Kit	5	1	Surface	Rainfed/ Protective irrigation	0	0.18	Private Land
K.Kannenahalli	Siddik Sharif	3561	Manually		0.24	0.06	Fodder Min Kit	5	1	Surface	Rainfed/ Protective irrigation	0	0.24	Private Land
K.Kannenahalli	Krishnappa	3562	Manually		1.66	0.42	Fodder Min Kit	5	1	Surface	Rainfed/ Protective irrigation	0	1.66	Private Land
K.Kannenahalli	Nagamallayya	3563	Manually		1.66	0.42	Fodder Min Kit	5	1	Surface	Rainfed/ Protective irrigation	0	1.66	Private Land
K.Kannenahalli	Puttashetty	3564	Manually		1.68	0.42	Fodder Min Kit	5	1	Surface	Rainfed/ Protective irrigation	0	1.68	Private Land
K.Kannenahalli	Venkatappa	3565	Manually		1.68	0.42	Fodder Min Kit	5	1	Surface	Rainfed/ Protective irrigation	0	1.68	Private Land
K.Kannenahalli	Channakrishnegowda	3566	Manually		0.10	0.03	Fodder Min Kit	5	1	Surface	Rainfed/ Protective irrigation	0	0.10	Private Land
K.Kannenahalli	Ramachandregowda	3567	Manually		0.10	0.03	Fodder Min Kit	5	1	Surface	Rainfed/ Protective irrigation	0	0.10	Private Land
K.Kannenahalli	Devraj	3568	Manually	'4/1	0.94	0.24	Fodder Min Kit	5	1	Surface	Rainfed/ Protective irrigation	0	0.94	Private Land
K.Kannenahalli	Ramalingegowda	3569	Manually	'4/1	0.94	0.24	Fodder Min Kit	5	1	Surface	Rainfed/ Protective irrigation	0	0.94	Private Land

K.Kannenahalli	Lillyphilomina	3570	Manually	'4/1	2.45	0.61	Fodder Min Kit	5	1	Surface	Rainfed/ Protective irrigation	0	2.45	Private Land
K.Kannenahalli	Jayasheela	3571	Manually	'4/1	2.45	0.61	Fodder Min Kit	5	1	Surface	Rainfed/ Protective irrigation	0	2.45	Private Land
K.Kannenahalli	Meri	3572	Manually	'4/1	2.45	0.61	Fodder Min Kit	5	1	Surface	Rainfed/ Protective irrigation	0	2.45	Private Land
K.Kannenahalli	Mosas	3573	Manually	'4/1	2.45	0.61	Fodder Min Kit	5	1	Surface	Rainfed/ Protective irrigation	0	2.45	Private Land
K.Kannenahalli	James	3574	Manually	'4/1	2.45	0.61	Fodder Min Kit	5	1	Surface	Rainfed/ Protective irrigation	0	2.45	Private Land
K.Kannenahalli	Noorjaan	3575	Manually	'4/1	2.45	0.61	Fodder Min Kit	5	1	Surface	Rainfed/ Protective irrigation	0	2.45	Private Land
K.Kannenahalli	Ashiyabhanu	3576	Manually	'4/1	2.45	0.61	Fodder Min Kit	5	1	Surface	Rainfed/ Protective irrigation	0	2.45	Private Land
K.Kannenahalli	Khalil Bhag	3577	Manually	'4/1	2.45	0.61	Fodder Min Kit	5	1	Surface	Rainfed/ Protective irrigation	0	2.45	Private Land
K.Kannenahalli	Hazirabheg	3578	Manually	'4/1	2.45	0.61	Fodder Min Kit	5	1	Surface	Rainfed/ Protective irrigation	0	2.45	Private Land
K.Kannenahalli	Jayaram	3579	Manually	'4/1	2.45	0.61	Fodder Min Kit	5	1	Surface	Rainfed/ Protective irrigation	0	2.45	Private Land
K.Kannenahalli	Moobin Taaz	3580	Manually	'4/1	2.45	0.61	Fodder Min Kit	5	1	Surface	Rainfed/ Protective irrigation	0	2.45	Private Land
K.Kannenahalli	Lillyphilomina	3581	Manually	'4/1	0.50	0.13	Fodder Min Kit	5	1	Surface	Rainfed/ Protective irrigation	0	0.50	Private Land
K.Kannenahalli	Jayasheela	3582	Manually	'4/1	2.35	0.59	Fodder Min Kit	5	1	Surface	Rainfed/ Protective irrigation	0	2.35	Private Land
K.Kannenahalli	Meri	3583	Manually	'4/1	2.12	0.53	Fodder Min Kit	5	1	Surface	Rainfed/ Protective irrigation	0	2.12	Private Land
K.Kannenahalli	Mosas	3584	Manually	'4/1	2.45	0.61	Fodder Min Kit	5	1	Surface	Rainfed/ Protective irrigation	0	2.45	Private Land
K.Kannenahalli	Phahin Taaz	3585	Manually	'4/1	2.45	0.61	Fodder Min Kit	5	1	Surface	Rainfed/ Protective irrigation	0	2.45	Private Land
K.Kannenahalli	Ashok Kumar	3586	Manually	'4/1	0.45	0.11	Fodder Min Kit	5	1	Surface	Rainfed/ Protective irrigation	0	0.45	Private Land
K.Kannenahalli	Marimadayya	3587	Manually	'4/1	0.81	0.20	Fodder Min Kit	5	1	Surface	Rainfed/ Protective irrigation	0	0.81	Private Land
K.Kannenahalli	Puttamadayya	3588	Manually	'4/1	0.21	0.05	Fodder Min Kit	5	1	Surface	Rainfed/ Protective irrigation	0	0.21	Private Land
K.Kannenahalli	Maadevu	3589	Manually	'4/1	0.91	0.23	Fodder Min Kit	5	1	Surface	Rainfed/ Protective irrigation	0	0.91	Private Land
K.Kannenahalli	Chaluvegowda	3590	Manually	'4/1	0.18	0.05	Fodder Min Kit	5	1	Surface	Rainfed/ Protective irrigation	0	0.18	Private Land
K.Kannenahalli	Siddalingappa	3591	Manually	'4/1	0.64	0.16	Fodder Min Kit	5	1	Surface	Rainfed/ Protective irrigation	0	0.64	Private Land
K.Kannenahalli	Chikkanayaka	3592	Manually	'4/1	0.45	0.11	Fodder Min Kit	5	1	Surface	Rainfed/ Protective irrigation	0	0.45	Private Land
K.Kannenahalli	Thimmanayaka	3593	Manually	'4/1	0.88	0.22	Fodder Min Kit	5	1	Surface	Rainfed/ Protective irrigation	0	0.88	Private Land
K.Kannenahalli	Basavaraju	3594	Manually	'4/1	0.15	0.04	Fodder Min Kit	5	1	Surface	Rainfed/ Protective irrigation	0	0.15	Private Land
K.Kannenahalli	Rajanaika	3595	Manually	'4/1	1.15	0.29	Fodder Min Kit	5	1	Surface	Rainfed/ Protective irrigation	0	1.15	Private Land
K.Kannenahalli	Siddalingappa	3596	Manually	'4/1	0.69	0.17	Fodder Min Kit	5	1	Surface	Rainfed/ Protective irrigation	0	0.69	Private Land
K.Kannenahalli	Channanayka	3597	Manually	'4/1	0.55	0.14	Fodder Min Kit	5	1	Surface	Rainfed/ Protective irrigation	0	0.55	Private Land
K.Kannenahalli	Thammanegowda	3598	Manually	'4/1	0.81	0.20	Fodder Min Kit	5	1	Surface	Rainfed/ Protective irrigation	0	0.81	Private Land
K.Kannenahalli	Maraluranaika	3599	Manually	'4/1	0.61	0.15	Fodder Min Kit	5	1	Surface	Rainfed/ Protective irrigation	0	0.61	Private Land
K.Kannenahalli	Appannanayaka	3600	Manually	'4/1	0.18	0.05	Fodder Min Kit	5	1	Surface	Rainfed/ Protective irrigation	0	0.18	Private Land
K.Kannenahalli	Channanayaka	3601	Manually	'4/1	0.81	0.20	Fodder Min Kit	5	1	Surface	Rainfed/ Protective irrigation	0	0.81	Private Land
K.Kannenahalli	Thimmanayaka	3602	Manually	'4/1	0.63	0.16	Fodder Min Kit	5	1	Surface	Rainfed/ Protective irrigation	0	0.63	Private Land
K.Kannenahalli	Nanjegowda	3603	Manually	'4/1	0.58	0.15	Fodder Min Kit	5	1	Surface	Rainfed/ Protective irrigation	0	0.58	Private Land
K.Kannenahalli	Honnamma	3604	Manually	'4/1	0.71	0.18	Fodder Min Kit	5	1	Surface	Rainfed/ Protective irrigation	0	0.71	Private Land

K.Kannenahalli	Thammanegowda	3605	Manually	'4/1	0.60	0.15	Fodder Min Kit	5	1	Surface	Rainfed/ Protective irrigation	0	0.60	Private Land
K.Kannenahalli	Sannamma	3606	Manually	'4/1	0.81	0.20	Fodder Min Kit	5	1	Surface	Rainfed/ Protective irrigation	0	0.81	Private Land
K.Kannenahalli	Cheluvamma	3607	Manually	'4/1	1.15	0.29	Fodder Min Kit	5	1	Surface	Rainfed/ Protective irrigation	0	1.15	Private Land
K.Kannenahalli	Chikkanaika	3608	Manually	'4/1	0.81	0.20	Fodder Min Kit	5	1	Surface	Rainfed/ Protective irrigation	0	0.81	Private Land
K.Kannenahalli	Siddaraju	3609	Manually	'4/1	1.10	0.28	Fodder Min Kit	5	1	Surface	Rainfed/ Protective irrigation	0	1.10	Private Land
K.Kannenahalli	Sannaswamy	3610	Manually	'4/1	0.40	0.10	Fodder Min Kit	5	1	Surface	Rainfed/ Protective irrigation	0	0.40	Private Land
K.Kannenahalli	Santhosh Kumar	3611	Manually	'4/1	0.51	0.13	Fodder Min Kit	5	1	Surface	Rainfed/ Protective irrigation	0	0.51	Private Land
K.Kannenahalli	Shivanegowda	3612	Manually	'4/1	1.50	0.38	Fodder Min Kit	5	1	Surface	Rainfed/ Protective irrigation	0	1.50	Private Land
K.Kannenahalli	Sannamma	3613	Manually	'4/1	0.81	0.20	Fodder Min Kit	5	1	Surface	Rainfed/ Protective irrigation	0	0.81	Private Land
K.Kannenahalli	Venkataika	3614	Manually	'4/1	0.41	0.10	Fodder Min Kit	5	1	Surface	Rainfed/ Protective irrigation	0	0.41	Private Land
K.Kannenahalli	Chaluvanaika	3615	Manually	'4/1	0.12	0.03	Fodder Min Kit	5	1	Surface	Rainfed/ Protective irrigation	0	0.12	Private Land
K.Kannenahalli	Nanjamma	3616	Manually	'4/1	0.11	0.03	Fodder Min Kit	5	1	Surface	Rainfed/ Protective irrigation	0	0.11	Private Land
K.Kannenahalli	Dasanaika	3617	Manually	'4/1	0.71	0.18	Fodder Min Kit	5	1	Surface	Rainfed/ Protective irrigation	0	0.71	Private Land
K.Kannenahalli	Faizunis	3618	Manually	'4/1	0.61	0.15	Fodder Min Kit	5	1	Surface	Rainfed/ Protective irrigation	0	0.61	Private Land
K.Kannenahalli	Marimadayya	3619	Manually	'4/1	0.40	0.10	Fodder Min Kit	5	1	Surface	Rainfed/ Protective irrigation	0	0.40	Private Land
K.Kannenahalli	Somanaika	3620	Manually	'4/1	1.15	0.29	Fodder Min Kit	5	1	Surface	Rainfed/ Protective irrigation	0	1.15	Private Land
K.Kannenahalli	Muddaramanaika	3621	Manually	'4/1	1.15	0.29	Fodder Min Kit	5	1	Surface	Rainfed/ Protective irrigation	0	1.15	Private Land
Karigala	Geetha	3758	Manually	108	0.36	0.09	Fodder Min Kit	5	1	Surface	Rainfed/ Protective irrigation	0	0.36	Private Land
Karigala	Thamayanaika	3844	Manually	181	0.84	0.21	Fodder Min Kit	5	1	Surface	Rainfed/ Protective irrigation	0	0.84	Private Land
Karigala	Muddamma	3845	Manually	181	1.20	0.30	Fodder Min Kit	5	1	Surface	Rainfed/ Protective irrigation	0	1.20	Private Land
Karigala	Santhayamma	3846	Manually	181	1.50	0.38	Fodder Min Kit	5	1	Surface	Rainfed/ Protective irrigation	0	1.50	Private Land
Karigala	Devamma	3847	Manually	181	1.54	0.39	Fodder Min Kit	5	1	Surface	Rainfed/ Protective irrigation	0	1.54	Private Land
Karigala	Putswamy	3848	Manually	181	1.81	0.45	Fodder Min Kit	5	1	Surface	Rainfed/ Protective irrigation	0	1.81	Private Land
Karigala	Manchamma	3849	Manually	181	1.23	0.31	Fodder Min Kit	5	1	Surface	Rainfed/ Protective irrigation	0	1.23	Private Land
Karigala	Usmad Sharif	3850	Manually	181	1.24	0.31	Fodder Min Kit	5	1	Surface	Rainfed/ Protective irrigation	0	1.24	Private Land
Karigala	Siddamma	3851	Manually	181	1.25	0.31	Fodder Min Kit	5	1	Surface	Rainfed/ Protective irrigation	0	1.25	Private Land
Karigala	Basavarajamma	3852	Manually	181	1.26	0.32	Fodder Min Kit	5	1	Surface	Rainfed/ Protective irrigation	0	1.26	Private Land
Karigala	Chinnappa	3853	Manually	181	1.25	0.31	Fodder Min Kit	5	1	Surface	Rainfed/ Protective irrigation	0	1.25	Private Land
Karigala	Loksha	3854	Manually	181	1.24	0.31	Fodder Min Kit	5	1	Surface	Rainfed/ Protective irrigation	0	1.24	Private Land
Karigala	Chandrashekanaika	3855	Manually	181	1.61	0.40	Fodder Min Kit	5	1	Surface	Rainfed/ Protective irrigation	0	1.61	Private Land
Karigala	Sundramma	3856	Manually	181	1.62	0.41	Fodder Min Kit	5	1	Surface	Rainfed/ Protective irrigation	0	1.62	Private Land
Karigala	Basavarajamma	3857	Manually	181	1.63	0.41	Fodder Min Kit	5	1	Surface	Rainfed/ Protective irrigation	0	1.63	Private Land
Karigala	Krishnappa	3859	Manually	200	0.81	0.20	Fodder Min Kit	5	1	Surface	Rainfed/ Protective irrigation	0	0.81	Private Land
Karigala	Mallesha	3860	Manually	205/1	0.75	0.19	Fodder Min Kit	5	1	Surface	Rainfed/ Protective irrigation	0	0.75	Private Land
Karigala	Nagaraju	3861	Manually	205/2	0.15	0.04	Fodder Min Kit	5	1	Surface	Rainfed/ Protective irrigation	0	0.15	Private Land

Karigala	Puttathayamma	3862	Manually	206/1	0.75	0.19	Fodder Min Kit	5	1	Surface	Rainfed/ Protective irrigation	0	0.75	Private Land
Karigala	Jayaramegowda	3863	Manually	206/1	0.88	0.22	Fodder Min Kit	5	1	Surface	Rainfed/ Protective irrigation	0	0.88	Private Land
Karigala	Puttamma	3864	Manually	206/2	1.21	0.30	Fodder Min Kit	5	1	Surface	Rainfed/ Protective irrigation	0	1.21	Private Land
Karigala	Sakamma	3865	Manually	206/3	0.85	0.21	Fodder Min Kit	5	1	Surface	Rainfed/ Protective irrigation	0	0.85	Private Land
Karigala	Lingegowda	3866	Manually	206/4	0.85	0.21	Fodder Min Kit	5	1	Surface	Rainfed/ Protective irrigation	0	0.85	Private Land
Karigala	Byregowda	3869	Manually	206/5	0.87	0.22	Fodder Min Kit	5	1	Surface	Rainfed/ Protective irrigation	0	0.87	Private Land
Karigala	Hemavathi	3870	Manually	206/5	0.88	0.22	Fodder Min Kit	5	1	Surface	Rainfed/ Protective irrigation	0	0.88	Private Land
Karigala	Siddegowda	3871	Manually	206/5	1.23	0.31	Fodder Min Kit	5	1	Surface	Rainfed/ Protective irrigation	0	1.23	Private Land
Karigala	Puttamma	3872	Manually	206/5	1.23	0.31	Fodder Min Kit	5	1	Surface	Rainfed/ Protective irrigation	0	1.23	Private Land
Karigala	Jayaramu	3873	Manually	206/5	1.24	0.31	Fodder Min Kit	5	1	Surface	Rainfed/ Protective irrigation	0	1.24	Private Land
Karigala	Suresha	3874	Manually	206/5	1.25	0.31	Fodder Min Kit	5	1	Surface	Rainfed/ Protective irrigation	0	1.25	Private Land
Karigala	Nataraju	3875	Manually	206/5	1.28	0.32	Fodder Min Kit	5	1	Surface	Rainfed/ Protective irrigation	0	1.28	Private Land
Karigala	Nagaraju	3878	Manually	206/5	0.48	0.12	Fodder Min Kit	5	1	Surface	Rainfed/ Protective irrigation	0	0.48	Private Land
Karigala	Ningegowda	3879	Manually	206/6	1.42	0.36	Fodder Min Kit	5	1	Surface	Rainfed/ Protective irrigation	0	1.42	Private Land
Karigala	Mahesha	3880	Manually	207/1	1.65	0.41	Fodder Min Kit	5	1	Surface	Rainfed/ Protective irrigation	0	1.65	Private Land
Karigala	Lakshmi	3881	Manually	207/1	1.52	0.38	Fodder Min Kit	5	1	Surface	Rainfed/ Protective irrigation	0	1.52	Private Land
Karigala	Jayaramegowda	3882	Manually	207/1	1.62	0.41	Fodder Min Kit	5	1	Surface	Rainfed/ Protective irrigation	0	1.62	Private Land
Karigala	Jagadisha	3883	Manually	207/1	0.31	0.08	Fodder Min Kit	5	1	Surface	Rainfed/ Protective irrigation	0	0.31	Private Land
Karigala	Chikthayamma	3884	Manually	207/1	1.61	0.40	Fodder Min Kit	5	1	Surface	Rainfed/ Protective irrigation	0	1.61	Private Land
Karigala	Yogesha	3885	Manually	207/2	1.61	0.40	Fodder Min Kit	5	1	Surface	Rainfed/ Protective irrigation	0	1.61	Private Land
Karigala	Amar	3886	Manually	207/2	0.97	0.24	Fodder Min Kit	5	1	Surface	Rainfed/ Protective irrigation	0	0.97	Private Land
Karigala	Shivanagegowda	3887	Manually	207/3	0.97	0.24	Fodder Min Kit	5	1	Surface	Rainfed/ Protective irrigation	0	0.97	Private Land
Karigala	Jagadisha	3888	Manually	208	0.97	0.24	Fodder Min Kit	5	1	Surface	Rainfed/ Protective irrigation	0	0.97	Private Land
Karigala	Jagadisha	3889	Manually	208	0.19	0.05	Fodder Min Kit	5	1	Surface	Rainfed/ Protective irrigation	0	0.19	Private Land
Karigala	Basappa	3890	Manually	208	0.37	0.09	Fodder Min Kit	5	1	Surface	Rainfed/ Protective irrigation	0	0.37	Private Land
Karigala	Devanna	3891	Manually	208	0.97	0.24	Fodder Min Kit	5	1	Surface	Rainfed/ Protective irrigation	0	0.97	Private Land
Karigala	Nanjundappa	3892	Manually	208	0.97	0.24	Fodder Min Kit	5	1	Surface	Rainfed/ Protective irrigation	0	0.97	Private Land
Karigala	Deviramma	3893	Manually	209	0.97	0.24	Fodder Min Kit	5	1	Surface	Rainfed/ Protective irrigation	0	0.97	Private Land
Karigala	Sakamma	3894	Manually	210	0.19	0.05	Fodder Min Kit	5	1	Surface	Rainfed/ Protective irrigation	0	0.19	Private Land
Karigala	Kabrayya	3895	Manually	210	0.37	0.09	Fodder Min Kit	5	1	Surface	Rainfed/ Protective irrigation	0	0.37	Private Land
Karigala	Kalswamy	3896	Manually	210	0.54	0.14	Fodder Min Kit	5	1	Surface	Rainfed/ Protective irrigation	0	0.54	Private Land
Karigala	Rajanna	3897	Manually	211	1.27	0.32	Fodder Min Kit	5	1	Surface	Rainfed/ Protective irrigation	0	1.27	Private Land
Karigala	Chikkaboregowda	3898	Manually	212	0.11	0.03	Fodder Min Kit	5	1	Surface	Rainfed/ Protective irrigation	0	0.11	Private Land
Karigala	Satyanarayanchar	3899	Manually	212/2	1.25	0.31	Fodder Min Kit	5	1	Surface	Rainfed/ Protective irrigation	0	1.25	Private Land
Karigala	Achyutchari	3900	Manually	212/2	1.25	0.31	Fodder Min Kit	5	1	Surface	Rainfed/ Protective irrigation	0	1.25	Private Land



Karigala	Sannegowda	3901	Manually	212/3	0.50	0.13	Fodder Min Kit	5	1	Surface	Rainfed/ Protective irrigation	0	0.50	Private Land
Karigala	Kempamma	3902	Manually	213	0.90	0.23	Fodder Min Kit	5	1	Surface	Rainfed/ Protective irrigation	0	0.90	Private Land
Karigala	Boregowda	3903	Manually	214	0.26	0.07	Fodder Min Kit	5	1	Surface	Rainfed/ Protective irrigation	0	0.26	Private Land
Karigala	Sakamma	3904	Manually	215	0.23	0.06	Fodder Min Kit	5	1	Surface	Rainfed/ Protective irrigation	0	0.23	Private Land
Karigala	Doddakarigowda	3905	Manually	216	0.41	0.10	Fodder Min Kit	5	1	Surface	Rainfed/ Protective irrigation	0	0.41	Private Land
Karigala	Ningamma	3906	Manually	217	1.80	0.45	Fodder Min Kit	5	1	Surface	Rainfed/ Protective irrigation	0	1.80	Private Land
Karigala	Boregowda	3907	Manually	218	3.29	0.82	Fodder Min Kit	5	1	Surface	Rainfed/ Protective irrigation	0	3.29	Private Land
Karigala	Kempamma	3908	Manually	219	1.22	0.31	Fodder Min Kit	5	1	Surface	Rainfed/ Protective irrigation	0	1.22	Private Land
Karigala	Basappa	3909	Manually	220	1.25	0.31	Fodder Min Kit	5	1	Surface	Rainfed/ Protective irrigation	0	1.25	Private Land
Karigala	Basavaraju	3910	Manually	220	1.26	0.32	Fodder Min Kit	5	1	Surface	Rainfed/ Protective irrigation	0	1.26	Private Land
Karigala	Devegowda	3911	Manually	221	0.73	0.18	Fodder Min Kit	5	1	Surface	Rainfed/ Protective irrigation	0	0.73	Private Land
Karigala	Marigowda	3912	Manually	222	1.21	0.30	Fodder Min Kit	5	1	Surface	Rainfed/ Protective irrigation	0	1.21	Private Land
Karigala	Shankara	3913	Manually	223	1.02	0.26	Fodder Min Kit	5	1	Surface	Rainfed/ Protective irrigation	0	1.02	Private Land
Karigala	Shivprakash	3914	Manually	227	1.20	0.30	Fodder Min Kit	5	1	Surface	Rainfed/ Protective irrigation	0	1.20	Private Land
Karigala	Siddaramappa	3915	Manually	227	0.19	0.05	Fodder Min Kit	5	1	Surface	Rainfed/ Protective irrigation	0	0.19	Private Land
Karigala	Muddappa	3916	Manually	227	0.24	0.06	Fodder Min Kit	5	1	Surface	Rainfed/ Protective irrigation	0	0.24	Private Land
Karigala	Mallikarjunappa	3917	Manually	227	0.24	0.06	Fodder Min Kit	5	1	Surface	Rainfed/ Protective irrigation	0	0.24	Private Land
Karigala	Ssiddaramegowda	3918	Manually	227	0.38	0.10	Fodder Min Kit	5	1	Surface	Rainfed/ Protective irrigation	0	0.38	Private Land
Karigala	Bettegowda	3919	Manually	227	0.16	0.04	Fodder Min Kit	5	1	Surface	Rainfed/ Protective irrigation	0	0.16	Private Land
Karigala	Kamalamma	3920	Manually	227	1.25	0.31	Fodder Min Kit	5	1	Surface	Rainfed/ Protective irrigation	0	1.25	Private Land
Karigala	Gowamma	3921	Manually	227	0.77	0.19	Fodder Min Kit	5	1	Surface	Rainfed/ Protective irrigation	0	0.77	Private Land
Karigala	Nandisha	3922	Manually	227	0.77	0.19	Fodder Min Kit	5	1	Surface	Rainfed/ Protective irrigation	0	0.77	Private Land
Karigala	Karichamayya	3923	Manually	229	3.21	0.80	Fodder Min Kit	5	1	Surface	Rainfed/ Protective irrigation	0	3.21	Private Land
Karigala	Puttathayamma	3924	Manually	229	0.80	0.20	Fodder Min Kit	5	1	Surface	Rainfed/ Protective irrigation	0	0.80	Private Land
Karigala	Basavraj	3925	Manually	230	0.73	0.18	Fodder Min Kit	5	1	Surface	Rainfed/ Protective irrigation	0	0.73	Private Land
Karigala	Lakshamma	3926	Manually	231	0.43	0.11	Fodder Min Kit	5	1	Surface	Rainfed/ Protective irrigation	0	0.43	Private Land
Karigala	Mahadeva	3927	Manually	232	0.87	0.22	Fodder Min Kit	5	1	Surface	Rainfed/ Protective irrigation	0	0.87	Private Land
Karigala	Lakshamma	3928	Manually	233	2.45	0.61	Fodder Min Kit	5	1	Surface	Rainfed/ Protective irrigation	0	2.45	Private Land
Karigala	Parimala	3929	Manually	233	2.12	0.53	Fodder Min Kit	5	1	Surface	Rainfed/ Protective irrigation	0	2.12	Private Land
Karigala	Ratnamma	3930	Manually	234	3.02	0.76	Fodder Min Kit	5	1	Surface	Rainfed/ Protective irrigation	0	3.02	Private Land
Karigala	Kalyanamma	3931	Manually	234	0.81	0.20	Fodder Min Kit	5	1	Surface	Rainfed/ Protective irrigation	0	0.81	Private Land
Karigala	Sidlingegowda	3932	Manually	235	1.01	0.25	Fodder Min Kit	5	1	Surface	Rainfed/ Protective irrigation	0	1.01	Private Land
Karigala	Shivshankara	3933	Manually	236	0.68	0.17	Fodder Min Kit	5	1	Surface	Rainfed/ Protective irrigation	0	0.68	Private Land
Karigala	Kempamma	3934	Manually	237	1.20	0.30	Fodder Min Kit	5	1	Surface	Rainfed/ Protective irrigation	0	1.20	Private Land
Karigala	Veerabregowda	3935	Manually	238	0.54	0.14	Fodder Min Kit	5	1	Surface	Rainfed/ Protective irrigation	0	0.54	Private Land

Karigala	Doddayya	3936	Manually	239	1.22	0.31	Fodder Min Kit	5	1	Surface	Rainfed/ Protective irrigation	0	1.22	Private Land
Karigala	Sannamaramma	3937	Manually	240	1.61	0.40	Fodder Min Kit	5	1	Surface	Rainfed/ Protective irrigation	0	1.61	Private Land
Karigala	Mulluramma	3938	Manually	241	1.25	0.31	Fodder Min Kit	5	1	Surface	Rainfed/ Protective irrigation	0	1.25	Private Land
Karigala	Halamma	3939	Manually	242	1.70	0.43	Fodder Min Kit	5	1	Surface	Rainfed/ Protective irrigation	0	1.70	Private Land
Karigala	Veerabaregowda	3940	Manually	243	3.32	0.83	Fodder Min Kit	5	1	Surface	Rainfed/ Protective irrigation	0	3.32	Private Land
Karigala	Javaramma	3941	Manually	244	0.84	0.21	Fodder Min Kit	5	1	Surface	Rainfed/ Protective irrigation	0	0.84	Private Land
Karigala	Nagegowda	3942	Manually	245	0.61	0.15	Fodder Min Kit	5	1	Surface	Rainfed/ Protective irrigation	0	0.61	Private Land
Karigala	Ningegowda	3943	Manually	252	3.61	0.90	Fodder Min Kit	5	1	Surface	Rainfed/ Protective irrigation	0	3.61	Private Land
Karigala	Veerabaregowda	3944	Manually	252	0.31	0.08	Fodder Min Kit	5	1	Surface	Rainfed/ Protective irrigation	0	0.31	Private Land
Karigala	Veerabaregowda	3945	Manually	252	0.31	0.08	Fodder Min Kit	5	1	Surface	Rainfed/ Protective irrigation	0	0.31	Private Land
Karigala	Shivrudregowda	3946	Manually	252	0.31	0.08	Fodder Min Kit	5	1	Surface	Rainfed/ Protective irrigation	0	0.31	Private Land
Karigala	Nagamma	3947	Manually	423	3.12	0.78	Fodder Min Kit	5	1	Surface	Rainfed/ Protective irrigation	0	3.12	Private Land
Karigala	Nagamma	3948	Manually	424	2.81	0.70	Fodder Min Kit	5	1	Surface	Rainfed/ Protective irrigation	0	2.81	Private Land
Karigala	Mahadevamma	3949	Manually	425	0.43	0.11	Fodder Min Kit	5	1	Surface	Rainfed/ Protective irrigation	0	0.43	Private Land
Karigala	Muralidhara	3950	Manually	425	0.62	0.16	Fodder Min Kit	5	1	Surface	Rainfed/ Protective irrigation	0	0.62	Private Land
Karigala	Ningegowda	3951	Manually	425	0.60	0.15	Fodder Min Kit	5	1	Surface	Rainfed/ Protective irrigation	0	0.60	Private Land
Karigala	Umesha	3952	Manually	426	0.58	0.15	Fodder Min Kit	5	1	Surface	Rainfed/ Protective irrigation	0	0.58	Private Land
Karigala	Mudramappa	3953	Manually	427	0.32	0.08	Fodder Min Kit	5	1	Surface	Rainfed/ Protective irrigation	0	0.32	Private Land
Karigala	Prabhuswamy	3954	Manually	427	0.21	0.05	Fodder Min Kit	5	1	Surface	Rainfed/ Protective irrigation	0	0.21	Private Land
Karigala	Nanjundegowda	3955	Manually	428	0.89	0.22	Fodder Min Kit	5	1	Surface	Rainfed/ Protective irrigation	0	0.89	Private Land
Karigala	Marigowda	3956	Manually	428	0.89	0.22	Fodder Min Kit	5	1	Surface	Rainfed/ Protective irrigation	0	0.89	Private Land
Karigala	Doddathamgowda	3957	Manually	429	0.40	0.10	Fodder Min Kit	5	1	Surface	Rainfed/ Protective irrigation	0	0.40	Private Land
Karigala	Puttaraju	3958	Manually	430	0.40	0.10	Fodder Min Kit	5	1	Surface	Rainfed/ Protective irrigation	0	0.40	Private Land
Karigala	Noorunnisa	3959	Manually	431	0.61	0.15	Fodder Min Kit	5	1	Surface	Rainfed/ Protective irrigation	0	0.61	Private Land
Karigala	Siddaraju	3960	Manually	433	0.20	0.05	Fodder Min Kit	5	1	Surface	Rainfed/ Protective irrigation	0	0.20	Private Land
Karigala	Siddaraju	3961	Manually	434	0.21	0.05	Fodder Min Kit	5	1	Surface	Rainfed/ Protective irrigation	0	0.21	Private Land
Karigala	Mahamad Pasha	3962	Manually	435	1.20	0.30	Fodder Min Kit	5	1	Surface	Rainfed/ Protective irrigation	0	1.20	Private Land
Karigala	Fathima Kausar	3963	Manually	436	0.12	0.03	Fodder Min Kit	5	1	Surface	Rainfed/ Protective irrigation	0	0.12	Private Land
Karigala	Sheeba Afrin	3964	Manually	437	2.08	0.52	Fodder Min Kit	5	1	Surface	Rainfed/ Protective irrigation	0	2.08	Private Land
Karigala	Musheer Ahmed	3965	Manually	438	0.08	0.02	Fodder Min Kit	5	1	Surface	Rainfed/ Protective irrigation	0	0.08	Private Land
Karigala	Purshotham Bhat	3966	Manually	439	1.49	0.37	Fodder Min Kit	5	1	Surface	Rainfed/ Protective irrigation	0	1.49	Private Land
Karigala	Purshotham Bhat	3967	Manually	440	1.15	0.29	Fodder Min Kit	5	1	Surface	Rainfed/ Protective irrigation	0	1.15	Private Land
Karigala	Ravi	3968	Manually	441	0.40	0.10	Fodder Min Kit	5	1	Surface	Rainfed/ Protective irrigation	0	0.40	Private Land
Karigala	Nagaraju	3969	Manually	441	0.35	0.09	Fodder Min Kit	5	1	Surface	Rainfed/ Protective irrigation	0	0.35	Private Land
Karigala	Nayaz Ahmed Khan	3970	Manually	442	0.41	0.10	Fodder Min Kit	5	1	Surface	Rainfed/ Protective irrigation	0	0.41	Private Land

Karigala	Sreeraman	3971	Manually	443	1.04	0.26	Fodder Min Kit	5	1	Surface	Rainfed/ Protective irrigation	0	1.04	Private Land
Karigala	Siddaramegowda	3972	Manually	444	0.40	0.10	Fodder Min Kit	5	1	Surface	Rainfed/ Protective irrigation	0	0.40	Private Land
Karigala	Nagegowda	3973	Manually	445	0.40	0.10	Fodder Min Kit	5	1	Surface	Rainfed/ Protective irrigation	0	0.40	Private Land
Karigala	Boregowda	3974	Manually	446	0.40	0.10	Fodder Min Kit	5	1	Surface	Rainfed/ Protective irrigation	0	0.40	Private Land
Karigala	Veerabadregowda	3975	Manually	447	0.40	0.10	Fodder Min Kit	5	1	Surface	Rainfed/ Protective irrigation	0	0.40	Private Land
Karigala	Chikkannegowda	3976	Manually	448	0.25	0.06	Fodder Min Kit	5	1	Surface	Rainfed/ Protective irrigation	0	0.25	Private Land
Karigala	Lingarajegowda	3977	Manually	449	1.50	0.38	Fodder Min Kit	5	1	Surface	Rainfed/ Protective irrigation	0	1.50	Private Land
Karigala	Mallappa	3978	Manually	451	1.50	0.38	Fodder Min Kit	5	1	Surface	Rainfed/ Protective irrigation	0	1.50	Private Land
Karigala	Shivaramegowda	3979	Manually	452	0.26	0.07	Fodder Min Kit	5	1	Surface	Rainfed/ Protective irrigation	0	0.26	Private Land
Karigala	Saluman	3980	Manually	456	0.06	0.02	Fodder Min Kit	5	1	Surface	Rainfed/ Protective irrigation	0	0.06	Private Land
Karigala	Mahadevamma	3981	Manually	457	0.94	0.24	Fodder Min Kit	5	1	Surface	Rainfed/ Protective irrigation	0	0.94	Private Land
Karigala	Sreeraman	3982	Manually	458	0.60	0.15	Fodder Min Kit	5	1	Surface	Rainfed/ Protective irrigation	0	0.60	Private Land
Karigala	Mahadevayya	3983	Manually	467	0.44	0.11	Fodder Min Kit	5	1	Surface	Rainfed/ Protective irrigation	0	0.44	Private Land
Karigala	Devamma	3984	Manually	468	0.24	0.06	Fodder Min Kit	5	1	Surface	Rainfed/ Protective irrigation	0	0.24	Private Land
Karigala	Narsamma	3985	Manually	469	1.19	0.30	Fodder Min Kit	5	1	Surface	Rainfed/ Protective irrigation	0	1.19	Private Land
Karigala	Jayaramu	3986	Manually	470	0.40	0.10	Fodder Min Kit	5	1	Surface	Rainfed/ Protective irrigation	0	0.40	Private Land
Doddakere kaval	Venkataramanayya	3987	Manually	1/10	1.20	0.30	Fodder Min Kit	5	1	Surface	Rainfed/ Protective irrigation	0	1.20	Private Land
Doddakere kaval	Channakrishnegowda	3988	Manually	1/11	1.62	0.41	Fodder Min Kit	5	1	Surface	Rainfed/ Protective irrigation	0	1.62	Private Land
Doddakere kaval	Ramalingegowda	3989	Manually	1/12	2.80	0.70	Fodder Min Kit	5	1	Surface	Rainfed/ Protective irrigation	0	2.80	Private Land
Doddakere kaval	Venkataramanayya	3990	Manually	1/13	1.20	0.30	Fodder Min Kit	5	1	Surface	Rainfed/ Protective irrigation	0	1.20	Private Land
Doddakere kaval	Rakimuttappa	3991	Manually	1/2	1.25	0.31	Fodder Min Kit	5	1	Surface	Rainfed/ Protective irrigation	0	1.25	Private Land
Doddakere kaval	Basavraju	3992	Manually	1/2	1.50	0.38	Fodder Min Kit	5	1	Surface	Rainfed/ Protective irrigation	0	1.50	Private Land
Doddakere kaval	Siddalingappa	3993	Manually	1/2	1.60	0.40	Fodder Min Kit	5	1	Surface	Rainfed/ Protective irrigation	0	1.60	Private Land
Doddakere kaval	Gnanamuttu	3994	Manually	1/3	0.56	0.14	Fodder Min Kit	5	1	Surface	Rainfed/ Protective irrigation	0	0.56	Private Land
Doddakere kaval	Prema	3995	Manually	1/3	0.50	0.13	Fodder Min Kit	5	1	Surface	Rainfed/ Protective irrigation	0	0.50	Private Land
Doddakere kaval	Lingamma	3996	Manually	1/3	0.50	0.13	Fodder Min Kit	5	1	Surface	Rainfed/ Protective irrigation	0	0.50	Private Land
Doddakere kaval	Eronika	3997	Manually	1/3	1.20	0.30	Fodder Min Kit	5	1	Surface	Rainfed/ Protective irrigation	0	1.20	Private Land
Doddakere kaval	Rayappa	3998	Manually	1/3	1.20	0.30	Fodder Min Kit	5	1	Surface	Rainfed/ Protective irrigation	0	1.20	Private Land
Doddakere kaval	Sagaayameri	3999	Manually	1/4	2.50	0.63	Fodder Min Kit	5	1	Surface	Rainfed/ Protective irrigation	0	2.50	Private Land
Doddakere kaval	Madaleyamma	4000	Manually	1/4	1.50	0.38	Fodder Min Kit	5	1	Surface	Rainfed/ Protective irrigation	0	1.50	Private Land
Doddakere kaval	Chinnappa	4001	Manually	1/4	1.50	0.38	Fodder Min Kit	5	1	Surface	Rainfed/ Protective irrigation	0	1.50	Private Land
Doddakere kaval	Madaleyamma	4002	Manually	1/4	0.60	0.15	Fodder Min Kit	5	1	Surface	Rainfed/ Protective irrigation	0	0.60	Private Land
Doddakere kaval	Marimadayya	4003	Manually	1/4	0.80	0.20	Fodder Min Kit	5	1	Surface	Rainfed/ Protective irrigation	0	0.80	Private Land
Doddakere kaval	Chinnappa	4004	Manually	1/4	0.50	0.13	Fodder Min Kit	5	1	Surface	Rainfed/ Protective irrigation	0	0.50	Private Land
Doddakere kaval	Madalemuttu	4005	Manually	1/4	1.00	0.25	Fodder Min Kit	5	1	Surface	Rainfed/ Protective irrigation	0	1.00	Private Land

Doddakere kaval	Ratnaswamy	4006	Manually	1/4	1.00	0.25	Fodder Min Kit	5	1	Surface	Rainfed/ Protective irrigation	0	1.00	Private Land
Doddakere kaval	Periyanyaga	4007	Manually	1/4	1.00	0.25	Fodder Min Kit	5	1	Surface	Rainfed/ Protective irrigation	0	1.00	Private Land
Doddakere kaval	Bhagamma	4008	Manually	1/4	1.00	0.25	Fodder Min Kit	5	1	Surface	Rainfed/ Protective irrigation	0	1.00	Private Land
Doddakere kaval	Papegowda	4009	Manually	1/6	2.01	0.50	Fodder Min Kit	5	1	Surface	Rainfed/ Protective irrigation	0	2.01	Private Land
Doddakere kaval	Sushma	4010	Manually	1/7	1.50	0.38	Fodder Min Kit	5	1	Surface	Rainfed/ Protective irrigation	0	1.50	Private Land
Doddakere kaval	Ravindrakumar	4011	Manually	1/8	2.80	0.70	Fodder Min Kit	5	1	Surface	Rainfed/ Protective irrigation	0	2.80	Private Land
Doddakere kaval	Rajesha	4012	Manually	1/9	2.01	0.50	Fodder Min Kit	5	1	Surface	Rainfed/ Protective irrigation	0	2.01	Private Land
Holehundi	Sarkari	4014	Manually	245/1	1.00	0.25	Fodder Min Kit	5	1	Surface	Rainfed/ Protective irrigation	0	1.00	Private Land
K.Kannenahalli	Bhoo Swadina	4015	Manually	1/1	0.41	0.10	Fodder Min Kit	5	1	Surface	Rainfed/ Protective irrigation	0	0.41	Private Land
Karigala	Sarkari beelu	4016	Manually	130	3.07	0.77	Fodder Min Kit	5	1	Surface	Rainfed/ Protective irrigation	0	3.07	Private Land
Karigala	Sarkari	4017	Manually	106	0.39	0.10	Fodder Min Kit	5	1	Surface	Rainfed/ Protective irrigation	0	0.39	Private Land
Karigala	Sarkari Kere	4018	Manually	95	20.35	5.09	Fodder Min Kit	5	1	Surface	Rainfed/ Protective irrigation	0	20.35	Private Land
Karigala	Krishnegowda	4020	Manually	224/2	1.15	0.29	Fodder Min Kit	5	1	Surface	Rainfed/ Protective irrigation	0	1.15	Private Land
Karigala	Nanjegowda	4021	Manually	224/3	0.16	0.04	Fodder Min Kit	5	1	Surface	Rainfed/ Protective irrigation	0	0.16	Private Land
Karigala	Siddaramegowda	4022	Manually	224/4	1.15	0.29	Fodder Min Kit	5	1	Surface	Rainfed/ Protective irrigation	0	1.15	Private Land
Karigala	Basavarajegowda	4023	Manually	224/5	1.16	0.29	Fodder Min Kit	5	1	Surface	Rainfed/ Protective irrigation	0	1.16	Private Land
Karigala	Basavegowda	4024	Manually	224/6	1.15	0.29	Fodder Min Kit	5	1	Surface	Rainfed/ Protective irrigation	0	1.15	Private Land
Karigala	Krishnegowda	4025	Manually	225/1	0.16	0.04	Fodder Min Kit	5	1	Surface	Rainfed/ Protective irrigation	0	0.16	Private Land
Karigala	Nanjegowda	4026	Manually	225/2	0.15	0.04	Fodder Min Kit	5	1	Surface	Rainfed/ Protective irrigation	0	0.15	Private Land
Karigala	Siddaramegowda	4027	Manually	225/3	2.16	0.54	Fodder Min Kit	5	1	Surface	Rainfed/ Protective irrigation	0	2.16	Private Land
Karigala	Basavarajegowda	4028	Manually	225/4	0.16	0.04	Fodder Min Kit	5	1	Surface	Rainfed/ Protective irrigation	0	0.16	Private Land
Karigala	Basavegowda	4029	Manually	225/5	1.16	0.29	Fodder Min Kit	5	1	Surface	Rainfed/ Protective irrigation	0	1.16	Private Land
Karigala	Venkatamma	4030	Manually	334/1	2.73	0.68	Fodder Min Kit	5	1	Surface	Rainfed/ Protective irrigation	0	2.73	Private Land
Karigala	Kendagannegowda	4031	Manually	334/2	0.45	0.11	Fodder Min Kit	5	1	Surface	Rainfed/ Protective irrigation	0	0.45	Private Land
Karigala	Shantakumari	4032	Manually	334/3	0.54	0.14	Fodder Min Kit	5	1	Surface	Rainfed/ Protective irrigation	0	0.54	Private Land
Karigala	Kendaganswamy	4033	Manually	334/4	0.28	0.07	Fodder Min Kit	5	1	Surface	Rainfed/ Protective irrigation	0	0.28	Private Land
Karigala	Kantharaju	4034	Manually	334/5	0.33	0.08	Fodder Min Kit	5	1	Surface	Rainfed/ Protective irrigation	0	0.33	Private Land
Karigala	Kendaganswamy	4035	Manually	333	0.27	0.07	Fodder Min Kit	5	1	Surface	Rainfed/ Protective irrigation	0	0.27	Private Land
Karigala	Manju	4036	Manually	224/1A	0.44	0.11	Fodder Min Kit	5	1	Surface	Rainfed/ Protective irrigation	0	0.44	Private Land
Karigala	Sakamma	4037	Manually	224/1B	0.43	0.11	Fodder Min Kit	5	1	Surface	Rainfed/ Protective irrigation	0	0.43	Private Land
Karigala	Thayamma	4038	Manually	224/1C	0.43	0.11	Fodder Min Kit	5	1	Surface	Rainfed/ Protective irrigation	0	0.43	Private Land
Karigala	Siddamma	4039	Manually	224/1D	0.44	0.11	Fodder Min Kit	5	1	Surface	Rainfed/ Protective irrigation	0	0.44	Private Land
Karigala	Manchayya	4040	Manually	360/1	0.40	0.10	Fodder Min Kit	5	1	Surface	Rainfed/ Protective irrigation	0	0.40	Private Land
Karigala	Shivaraju	4041	Manually	360/2	0.39	0.10	Fodder Min Kit	5	1	Surface	Rainfed/ Protective irrigation	0	0.39	Private Land
Karigala	Puttayya	4042	Manually	360/3	2.39	0.60	Fodder Min Kit	5	1	Surface	Rainfed/ Protective irrigation	0	2.39	Private Land

Karigala	Byrayya	4043	Manually	360/4	3.50	0.88	Fodder Min Kit	5	1	Surface	Rainfed/ Protective irrigation	0	3.50	Private Land
Karigala	Siddaraju	4044	Manually	360/5	0.39	0.10	Fodder Min Kit	5	1	Surface	Rainfed/ Protective irrigation	0	0.39	Private Land
Karigala	Basavaraju	4045	Manually	369	0.18	0.05	Fodder Min Kit	5	1	Surface	Rainfed/ Protective irrigation	0	0.18	Private Land
Karigala	Suma	4046	Manually	367/1	0.41	0.10	Fodder Min Kit	5	1	Surface	Rainfed/ Protective irrigation	0	0.41	Private Land
Karigala	Lakshamma	4048	Manually	368/1	0.55	0.14	Fodder Min Kit	5	1	Surface	Rainfed/ Protective irrigation	0	0.55	Private Land
Karigala	Lingegowdaci	4049	Manually	368/2	0.55	0.14	Fodder Min Kit	5	1	Surface	Rainfed/ Protective irrigation	0	0.55	Private Land
Karigala	Shivaraju	4050	Manually	374/3	0.21	0.05	Fodder Min Kit	5	1	Surface	Rainfed/ Protective irrigation	0	0.21	Private Land
Karigala	Byrayya	4051	Manually	374/4	0.21	0.05	Fodder Min Kit	5	1	Surface	Rainfed/ Protective irrigation	0	0.21	Private Land
Karigala	Puttasiddamma	4052	Manually	373/1	0.69	0.17	Fodder Min Kit	5	1	Surface	Rainfed/ Protective irrigation	0	0.69	Private Land
Karigala	Siddaraju	4053	Manually	373/2	0.41	0.10	Fodder Min Kit	5	1	Surface	Rainfed/ Protective irrigation	0	0.41	Private Land
Karigala	Byrayya	4054	Manually	373/3	0.14	0.04	Fodder Min Kit	5	1	Surface	Rainfed/ Protective irrigation	0	0.14	Private Land
Karigala	Shivaraju	4055	Manually	373/4	0.14	0.04	Fodder Min Kit	5	1	Surface	Rainfed/ Protective irrigation	0	0.14	Private Land
Karigala	Kadappa	4056	Manually	358	1.10	0.28	Fodder Min Kit	5	1	Surface	Rainfed/ Protective irrigation	0	1.10	Private Land
Karigala	Siddappa	4057	Manually	381/1	1.83	0.46	Fodder Min Kit	5	1	Surface	Rainfed/ Protective irrigation	0	1.83	Private Land
Karigala	Leela Nagabhooshana	4058	Manually	382	1.57	0.39	Fodder Min Kit	5	1	Surface	Rainfed/ Protective irrigation	0	1.57	Private Land
Karigala	Chikkamma	4059	Manually	383/1	0.22	0.06	Fodder Min Kit	5	1	Surface	Rainfed/ Protective irrigation	0	0.22	Private Land
Karigala	Abdul Suban	4060	Manually	377/1	0.56	0.14	Fodder Min Kit	5	1	Surface	Rainfed/ Protective irrigation	0	0.56	Private Land
Karigala	Venkateshanaika	4061	Manually	377/2	0.48	0.12	Fodder Min Kit	5	1	Surface	Rainfed/ Protective irrigation	0	0.48	Private Land
Karigala	Venkatamma	4062	Manually	377/3	1.14	0.29	Fodder Min Kit	5	1	Surface	Rainfed/ Protective irrigation	0	1.14	Private Land
Karigala	Puttasiddayya	4063	Manually	377/4	0.40	0.10	Fodder Min Kit	5	1	Surface	Rainfed/ Protective irrigation	0	0.40	Private Land
Karigala	Puttaya	4064	Manually	377/5	0.40	0.10	Fodder Min Kit	5	1	Surface	Rainfed/ Protective irrigation	0	0.40	Private Land
Karigala	Venkatanaika	4065	Manually	377/6	0.15	0.04	Fodder Min Kit	5	1	Surface	Rainfed/ Protective irrigation	0	0.15	Private Land
Karigala	Rammurthy	4066	Manually	376	0.63	0.16	Fodder Min Kit	5	1	Surface	Rainfed/ Protective irrigation	0	0.63	Private Land
Karigala	Padmakumari	4067	Manually	375	0.27	0.07	Fodder Min Kit	5	1	Surface	Rainfed/ Protective irrigation	0	0.27	Private Land
Karigala	Doorada Ninga	4068	Manually	374/1	0.88	0.22	Fodder Min Kit	5	1	Surface	Rainfed/ Protective irrigation	0	0.88	Private Land
Karigala	Puttasiddayya	4069	Manually	372	0.42	0.11	Fodder Min Kit	5	1	Surface	Rainfed/ Protective irrigation	0	0.42	Private Land
Karigala	Ashwinin	4070	Manually	396/3	0.75	0.19	Fodder Min Kit	5	1	Surface	Rainfed/ Protective irrigation	0	0.75	Private Land
Karigala	Thimmanaika	4071	Manually	396/4	0.16	0.04	Fodder Min Kit	5	1	Surface	Rainfed/ Protective irrigation	0	0.16	Private Land
Karigala	Thimmanaika	4072	Manually	397/1	0.27	0.07	Fodder Min Kit	5	1	Surface	Rainfed/ Protective irrigation	0	0.27	Private Land
Karigala	Mahadevamma	4073	Manually	397/1	0.25	0.06	Fodder Min Kit	5	1	Surface	Rainfed/ Protective irrigation	0	0.25	Private Land
Karigala	Mahadevamma	4074	Manually	397/2	0.35	0.09	Fodder Min Kit	5	1	Surface	Rainfed/ Protective irrigation	0	0.35	Private Land
Karigala	Chikkamma	4075	Manually	397/2	0.26	0.07	Fodder Min Kit	5	1	Surface	Rainfed/ Protective irrigation	0	0.26	Private Land
Karigala	Boganaika	4076	Manually	397/2	0.90	0.23	Fodder Min Kit	5	1	Surface	Rainfed/ Protective irrigation	0	0.90	Private Land
Karigala	Thimmanaika	4077	Manually	397/2	0.34	0.09	Fodder Min Kit	5	1	Surface	Rainfed/ Protective irrigation	0	0.34	Private Land
Karigala	Ashwini	4078	Manually	397/3	1.17	0.29	Fodder Min Kit	5	1	Surface	Rainfed/ Protective irrigation	0	1.17	Private Land

Karigala	Hanumantaika	4079	Manually	378	0.78	0.20	Fodder Min Kit	5	1	Surface	Rainfed/ Protective irrigation	0	0.78	Private Land
Karigala	Vazida Tabrun Maakola	4080	Manually	411/2	1.10	0.28	Fodder Min Kit	5	1	Surface	Rainfed/ Protective irrigation	0	1.10	Private Land
Karigala	Ramalingagowda	4081	Manually	411/3	1.15	0.29	Fodder Min Kit	5	1	Surface	Rainfed/ Protective irrigation	0	1.15	Private Land
Karigala	Madamma	4082	Manually	411/4	1.10	0.28	Fodder Min Kit	5	1	Surface	Rainfed/ Protective irrigation	0	1.10	Private Land
Karigala	Anisa Ahamad	4083	Manually	411/5	1.05	0.26	Fodder Min Kit	5	1	Surface	Rainfed/ Protective irrigation	0	1.05	Private Land
Karigala	Anisa Ahamad	4084	Manually	411/6	1.61	0.40	Fodder Min Kit	5	1	Surface	Rainfed/ Protective irrigation	0	1.61	Private Land
Karigala	Puttappa	4085	Manually	410/1	2.01	0.50	Fodder Min Kit	5	1	Surface	Rainfed/ Protective irrigation	0	2.01	Private Land
Karigala	Ningamma	4088	Manually	410/4	1.85	0.46	Fodder Min Kit	5	1	Surface	Rainfed/ Protective irrigation	0	1.85	Private Land
Karigala	Kalibande Baskaraj	4089	Manually	418/7	0.30	0.08	Fodder Min Kit	5	1	Surface	Rainfed/ Protective irrigation	0	0.30	Private Land
Karigala	Somanna	4090	Manually	417/1	2.70	0.68	Fodder Min Kit	5	1	Surface	Rainfed/ Protective irrigation	0	2.70	Private Land
Karigala	Kalibande Baskaraj	4091	Manually	417/2	1.40	0.35	Fodder Min Kit	5	1	Surface	Rainfed/ Protective irrigation	0	1.40	Private Land
Karigala	Kalibande Baskaraj	4092	Manually	417/3	0.70	0.18	Fodder Min Kit	5	1	Surface	Rainfed/ Protective irrigation	0	0.70	Private Land
Karigala	Nanjappa	4093	Manually	420	1.15	0.29	Fodder Min Kit	5	1	Surface	Rainfed/ Protective irrigation	0	1.15	Private Land
Karigala	Kalibande Baskaraj	4094	Manually	421/1	1.71	0.43	Fodder Min Kit	5	1	Surface	Rainfed/ Protective irrigation	0	1.71	Private Land
Karigala	Kalibande Baskaraj	4095	Manually	416/1	0.66	0.17	Fodder Min Kit	5	1	Surface	Rainfed/ Protective irrigation	0	0.66	Private Land
Karigala	Kalibande Baskaraj	4096	Manually	416/2	0.72	0.18	Fodder Min Kit	5	1	Surface	Rainfed/ Protective irrigation	0	0.72	Private Land
Karigala	Devamma	4097	Manually	415/1	0.82	0.21	Fodder Min Kit	5	1	Surface	Rainfed/ Protective irrigation	0	0.82	Private Land
Karigala	Puttamma	4098	Manually	415/1	0.82	0.21	Fodder Min Kit	5	1	Surface	Rainfed/ Protective irrigation	0	0.82	Private Land
Karigala	Sannavenkatamma	4099	Manually	415/1	0.82	0.21	Fodder Min Kit	5	1	Surface	Rainfed/ Protective irrigation	0	0.82	Private Land
Karigala	Kalidindibhaskar Raj	4100	Manually	415/3	0.60	0.15	Fodder Min Kit	5	1	Surface	Rainfed/ Protective irrigation	0	0.60	Private Land
Karigala	Sanahydegowda	4101	Manually	398/2	1.80	0.45	Fodder Min Kit	5	1	Surface	Rainfed/ Protective irrigation	0	1.80	Private Land
Karigala	Govindan	4102	Manually	422/1	1.61	0.40	Fodder Min Kit	5	1	Surface	Rainfed/ Protective irrigation	0	1.61	Private Land
Karigala	Nanjappa	4103	Manually	422/2	1.96	0.49	Fodder Min Kit	5	1	Surface	Rainfed/ Protective irrigation	0	1.96	Private Land
Karigala	Thimmanaika	4104	Manually	422/3	2.90	0.73	Fodder Min Kit	5	1	Surface	Rainfed/ Protective irrigation	0	2.90	Private Land
Karigala	Siddegowda	4105	Manually	413/4	0.20	0.05	Fodder Min Kit	5	1	Surface	Rainfed/ Protective irrigation	0	0.20	Private Land
Karigala	Nanjappa	4107	Manually	419/2	0.49	0.12	Fodder Min Kit	5	1	Surface	Rainfed/ Protective irrigation	0	0.49	Private Land
Karigala	Krishna	4108	Manually	418/1	0.43	0.11	Fodder Min Kit	5	1	Surface	Rainfed/ Protective irrigation	0	0.43	Private Land
Karigala	Kalidindibhaskar Raj	4109	Manually	418/2	1.37	0.34	Fodder Min Kit	5	1	Surface	Rainfed/ Protective irrigation	0	1.37	Private Land
Karigala	Kalidindibhaskar Raj	4110	Manually	418/3	0.31	0.08	Fodder Min Kit	5	1	Surface	Rainfed/ Protective irrigation	0	0.31	Private Land
Karigala	Kalidindibhaskar Raj	4111	Manually	418/4	0.81	0.20	Fodder Min Kit	5	1	Surface	Rainfed/ Protective irrigation	0	0.81	Private Land
Karigala	Kalidindibhaskar Raj	4112	Manually	418/5	1.34	0.34	Fodder Min Kit	5	1	Surface	Rainfed/ Protective irrigation	0	1.34	Private Land
Karigala	Kalidindibhaskar Raj	4113	Manually	418/6	0.78	0.20	Fodder Min Kit	5	1	Surface	Rainfed/ Protective irrigation	0	0.78	Private Land
Karigala	Lingegowda	4114	Manually	418/13	3.92	0.98	Fodder Min Kit	5	1	Surface	Rainfed/ Protective irrigation	0	3.92	Private Land
Karigala	Sannahydegowda	4115	Manually	412/1	2.81	0.70	Fodder Min Kit	5	1	Surface	Rainfed/ Protective irrigation	0	2.81	Private Land
Karigala	Shivappa	4116	Manually	412/2	2.61	0.65	Fodder Min Kit	5	1	Surface	Rainfed/ Protective irrigation	0	2.61	Private Land

Karigala	Aneesa Ahamad	4117	Manually	412/3	2.21	0.55	Fodder Min Kit	5	1	Surface	Rainfed/ Protective irrigation	0	2.21	Private Land
Karigala	Ramegowda	4118	Manually	412/4	2.89	0.72	Fodder Min Kit	5	1	Surface	Rainfed/ Protective irrigation	0	2.89	Private Land
Karigala	Boregowda	4121	Manually	415/1	2.89	0.72	Fodder Min Kit	5	1	Surface	Rainfed/ Protective irrigation	0	2.89	Private Land
Karigala	Rajegowda	4122	Manually	415/1	1.59	0.40	Fodder Min Kit	5	1	Surface	Rainfed/ Protective irrigation	0	1.59	Private Land
Karigala	Kalidindibhaskar Raj	4123	Manually	413/2	2.59	0.65	Fodder Min Kit	5	1	Surface	Rainfed/ Protective irrigation	0	2.59	Private Land
Karigala	Mahesha	4124	Manually	413/3	1.59	0.40	Fodder Min Kit	5	1	Surface	Rainfed/ Protective irrigation	0	1.59	Private Land
Karigala	Nooranis	4125	Manually	431/1	2.70	0.68	Fodder Min Kit	5	1	Surface	Rainfed/ Protective irrigation	0	2.70	Private Land
Karigala	Khafnabi	4126	Manually	431/1	2.46	0.62	Fodder Min Kit	5	1	Surface	Rainfed/ Protective irrigation	0	2.46	Private Land
Karigala	Byrayya	4127	Manually	329/3	1.42	0.36	Fodder Min Kit	5	1	Surface	Rainfed/ Protective irrigation	0	1.42	Private Land
Karigala	Manchayya	4128	Manually	328/1	1.31	0.33	Fodder Min Kit	5	1	Surface	Rainfed/ Protective irrigation	0	1.31	Private Land
Karigala	Nagaratna	4129	Manually	328/2	1.71	0.43	Fodder Min Kit	5	1	Surface	Rainfed/ Protective irrigation	0	1.71	Private Land
Karigala	Shivaraju	4130	Manually	328/3	1.41	0.35	Fodder Min Kit	5	1	Surface	Rainfed/ Protective irrigation	0	1.41	Private Land
Karigala	Poornima	4131	Manually	330/1	1.66	0.42	Fodder Min Kit	5	1	Surface	Rainfed/ Protective irrigation	0	1.66	Private Land
Karigala	Sakamma	4132	Manually	411/1	1.41	0.35	Fodder Min Kit	5	1	Surface	Rainfed/ Protective irrigation	0	1.41	Private Land
Karigala	Vaazida Tabassu	4133	Manually	411/2	2.01	0.50	Fodder Min Kit	5	1	Surface	Rainfed/ Protective irrigation	0	2.01	Private Land
Karigala	Basappa	4134	Manually	305/2A	2.17	0.54	Fodder Min Kit	5	1	Surface	Rainfed/ Protective irrigation	0	2.17	Private Land
Karigala	Jyothiumesha	4135	Manually	305/2B	1.61	0.40	Fodder Min Kit	5	1	Surface	Rainfed/ Protective irrigation	0	1.61	Private Land
Karigala	Somesha	4136	Manually	305/2B2	2.67	0.67	Fodder Min Kit	5	1	Surface	Rainfed/ Protective irrigation	0	2.67	Private Land
Karigala	Basappa	4137	Manually	305/3	2.46	0.62	Fodder Min Kit	5	1	Surface	Rainfed/ Protective irrigation	0	2.46	Private Land
Karigala	Umesha	4140	Manually	426/1	1.58	0.40	Fodder Min Kit	5	1	Surface	Rainfed/ Protective irrigation	0	1.58	Private Land
Karigala	Nagendra	4141	Manually	326/2	0.10	0.03	Fodder Min Kit	5	1	Surface	Rainfed/ Protective irrigation	0	0.10	Private Land
Karigala	Ningamma	4142	Manually	324	1.10	0.28	Fodder Min Kit	5	1	Surface	Rainfed/ Protective irrigation	0	1.10	Private Land
Karigala	Thimmegowda	4143	Manually	324/1	1.10	0.28	Fodder Min Kit	5	1	Surface	Rainfed/ Protective irrigation	0	1.10	Private Land
Karigala	Nagaraju	4144	Manually	304/20	1.10	0.28	Fodder Min Kit	5	1	Surface	Rainfed/ Protective irrigation	0	1.10	Private Land
Karigala	Jyothiumesha	4145	Manually	304/2	1.09	0.27	Fodder Min Kit	5	1	Surface	Rainfed/ Protective irrigation	0	1.09	Private Land
Karigala	Aravinda	4146	Manually	303/1	1.58	0.40	Fodder Min Kit	5	1	Surface	Rainfed/ Protective irrigation	0	1.58	Private Land
Karigala	Lingarajegowda	4147	Manually	303/2	1.19	0.30	Fodder Min Kit	5	1	Surface	Rainfed/ Protective irrigation	0	1.19	Private Land
Karigala	Somesha	4148	Manually	303/3	1.19	0.30	Fodder Min Kit	5	1	Surface	Rainfed/ Protective irrigation	0	1.19	Private Land
Karigala	Somesha	4149	Manually	303/3	1.20	0.30	Fodder Min Kit	5	1	Surface	Rainfed/ Protective irrigation	0	1.20	Private Land
Karigala	Umesha	4150	Manually	306/1	2.44	0.61	Fodder Min Kit	5	1	Surface	Rainfed/ Protective irrigation	0	2.44	Private Land
Karigala	Umesha	4152	Manually	306/2	1.25	0.31	Fodder Min Kit	5	1	Surface	Rainfed/ Protective irrigation	0	1.25	Private Land
Karigala	Puttamma	4153	Manually	305/1	2.34	0.59	Fodder Min Kit	5	1	Surface	Rainfed/ Protective irrigation	0	2.34	Private Land
Karigala	Basavanna	4154	Manually	302/1	4.38	1.10	Fodder Min Kit	5	1	Surface	Rainfed/ Protective irrigation	0	4.38	Private Land
Karigala	Mahadevamma	4155	Manually	302/2	3.59	0.90	Fodder Min Kit	5	1	Surface	Rainfed/ Protective irrigation	0	3.59	Private Land
Karigala	Umesha	4156	Manually	302/3	4.40	1.10	Fodder Min Kit	5	1	Surface	Rainfed/ Protective irrigation	0	4.40	Private Land

Karigala	Basavanna	4157	Manually	302/4	2.90	0.73	Fodder Min Kit	5	1	Surface	Rainfed/ Protective irrigation	0	2.90	Private Land
Karigala	Paramesha	4158	Manually	304/1A	1.03	0.26	Fodder Min Kit	5	1	Surface	Rainfed/ Protective irrigation	0	1.03	Private Land
Karigala	Manjunatha	4159	Manually	304/1B	0.89	0.22	Fodder Min Kit	5	1	Surface	Rainfed/ Protective irrigation	0	0.89	Private Land
Karigala	Ramanna	4160	Manually	304/1C	0.46	0.12	Fodder Min Kit	5	1	Surface	Rainfed/ Protective irrigation	0	0.46	Private Land
Karigala	Mahadevi	4161	Manually	304/2A	0.79	0.20	Fodder Min Kit	5	1	Surface	Rainfed/ Protective irrigation	0	0.79	Private Land
Karigala	Kempamma	4162	Manually	304/2B1	3.30	0.83	Fodder Min Kit	5	1	Surface	Rainfed/ Protective irrigation	0	3.30	Private Land
Karigala	Govindegowda	4163	Manually	304/2B2	0.20	0.05	Fodder Min Kit	5	1	Surface	Rainfed/ Protective irrigation	0	0.20	Private Land
Karigala	Nanjundappa	4164	Manually	270/3	40.00	10.00	Fodder Min Kit	5	1	Surface	Rainfed/ Protective irrigation	0	40.00	Private Land
Karigala	Nanjundappa	4165	Manually	270/4	0.47	0.12	Fodder Min Kit	5	1	Surface	Rainfed/ Protective irrigation	0	0.47	Private Land
Karigala	Shahanas	4166	Manually	280	0.80	0.20	Fodder Min Kit	5	1	Surface	Rainfed/ Protective irrigation	0	0.80	Private Land
Karigala	Sabeena	4167	Manually	280	0.80	0.20	Fodder Min Kit	5	1	Surface	Rainfed/ Protective irrigation	0	0.80	Private Land
Karigala	Jainabishan	4168	Manually	280	1.03	0.26	Fodder Min Kit	5	1	Surface	Rainfed/ Protective irrigation	0	1.03	Private Land
Karigala	Jainabishan	4169	Manually	280	1.03	0.26	Fodder Min Kit	5	1	Surface	Rainfed/ Protective irrigation	0	1.03	Private Land
Karigala	Puttaveeramma	4170	Manually	279	1.63	0.41	Fodder Min Kit	5	1	Surface	Rainfed/ Protective irrigation	0	1.63	Private Land
Karigala	Puttamma	4171	Manually	282	0.85	0.21	Fodder Min Kit	5	1	Surface	Rainfed/ Protective irrigation	0	0.85	Private Land
Karigala	Kempamma	4172	Manually	432	3.86	0.97	Fodder Min Kit	5	1	Surface	Rainfed/ Protective irrigation	0	3.86	Private Land
Karigala	Siddalingegowda	4173	Manually	278/1	0.42	0.11	Fodder Min Kit	5	1	Surface	Rainfed/ Protective irrigation	0	0.42	Private Land
Karigala	Basavaraju	4174	Manually	278/2	0.54	0.14	Fodder Min Kit	5	1	Surface	Rainfed/ Protective irrigation	0	0.54	Private Land
Karigala	Basavaraju	4175	Manually	278/4	2.80	0.70	Fodder Min Kit	5	1	Surface	Rainfed/ Protective irrigation	0	2.80	Private Land
Karigala	Mallabovi	4176	Manually	278/5	0.82	0.21	Fodder Min Kit	5	1	Surface	Rainfed/ Protective irrigation	0	0.82	Private Land
Karigala	Ameenabhayamma	4177	Manually	269/1	1.61	0.40	Fodder Min Kit	5	1	Surface	Rainfed/ Protective irrigation	0	1.61	Private Land
Karigala	Ningayya	4178	Manually	269/1	0.42	0.11	Fodder Min Kit	5	1	Surface	Rainfed/ Protective irrigation	0	0.42	Private Land
Karigala	Moogoorayya	4179	Manually	269/2	0.80	0.20	Fodder Min Kit	5	1	Surface	Rainfed/ Protective irrigation	0	0.80	Private Land
Karigala	Raghu	4180	Manually	269/3	0.58	0.15	Fodder Min Kit	5	1	Surface	Rainfed/ Protective irrigation	0	0.58	Private Land
Karigala	Nagamma	4181	Manually	270/1	0.97	0.24	Fodder Min Kit	5	1	Surface	Rainfed/ Protective irrigation	0	0.97	Private Land
Karigala	Ramanna	4182	Manually	270/2	0.31	0.08	Fodder Min Kit	5	1	Surface	Rainfed/ Protective irrigation	0	0.31	Private Land
Karigala	Baalachandra	4183	Manually	274/3	2.80	0.70	Fodder Min Kit	5	1	Surface	Rainfed/ Protective irrigation	0	2.80	Private Land
Karigala	Kullegowda	4184	Manually	275/1	3.50	0.88	Fodder Min Kit	5	1	Surface	Rainfed/ Protective irrigation	0	3.50	Private Land
Karigala	Balachandra	4185	Manually	275/3	1.30	0.33	Fodder Min Kit	5	1	Surface	Rainfed/ Protective irrigation	0	1.30	Private Land
Karigala	Ratna	4186	Manually	275/3	2.32	0.58	Fodder Min Kit	5	1	Surface	Rainfed/ Protective irrigation	0	2.32	Private Land
Karigala	Maragundu	4187	Manually	276/1	1.40	0.35	Fodder Min Kit	5	1	Surface	Rainfed/ Protective irrigation	0	1.40	Private Land
Karigala	Chikkannegowda	4188	Manually	276/2A	1.20	0.30	Fodder Min Kit	5	1	Surface	Rainfed/ Protective irrigation	0	1.20	Private Land
Karigala	Javaregowda	4189	Manually	276/2C	1.41	0.35	Fodder Min Kit	5	1	Surface	Rainfed/ Protective irrigation	0	1.41	Private Land
Karigala	Basavaraju	4190	Manually	277/1	0.41	0.10	Fodder Min Kit	5	1	Surface	Rainfed/ Protective irrigation	0	0.41	Private Land
Karigala	Prabatamma	4191	Manually	301	0.71	0.18	Fodder Min Kit	5	1	Surface	Rainfed/ Protective irrigation	0	0.71	Private Land



Karigala	Girishkumar	4192	Manually	287/1	1.23	0.31	Fodder Min Kit	5	1	Surface	Rainfed/ Protective irrigation	0	1.23	Private Land
Karigala	Girishkumar	4193	Manually	287/2A	0.30	0.08	Fodder Min Kit	5	1	Surface	Rainfed/ Protective irrigation	0	0.30	Private Land
Karigala	Maksud Alikhan	4194	Manually	287/2B	0.42	0.11	Fodder Min Kit	5	1	Surface	Rainfed/ Protective irrigation	0	0.42	Private Land
Karigala	Manchayya	4195	Manually	289/1	1.21	0.30	Fodder Min Kit	5	1	Surface	Rainfed/ Protective irrigation	0	1.21	Private Land
Karigala	Manchayya	4196	Manually	289/2	0.41	0.10	Fodder Min Kit	5	1	Surface	Rainfed/ Protective irrigation	0	0.41	Private Land
Karigala	Ajaykumar	4197	Manually	294/1	0.53	0.13	Fodder Min Kit	5	1	Surface	Rainfed/ Protective irrigation	0	0.53	Private Land
Karigala	Vedavathi	4198	Manually	294/2	0.26	0.07	Fodder Min Kit	5	1	Surface	Rainfed/ Protective irrigation	0	0.26	Private Land
Karigala	Kempayya	4199	Manually	432	0.31	0.08	Fodder Min Kit	5	1	Surface	Rainfed/ Protective irrigation	0	0.31	Private Land
Karigala	Shivamallama	4200	Manually	383/2	0.20	0.05	Fodder Min Kit	5	1	Surface	Rainfed/ Protective irrigation	0	0.20	Private Land
Karigala	Shivamallama	4201	Manually	383/3	0.20	0.05	Fodder Min Kit	5	1	Surface	Rainfed/ Protective irrigation	0	0.20	Private Land
Karigala	Devanaika	4202	Manually	383/4	0.60	0.15	Fodder Min Kit	5	1	Surface	Rainfed/ Protective irrigation	0	0.60	Private Land
Karigala	Papanaika	4203	Manually	383/5	0.41	0.10	Fodder Min Kit	5	1	Surface	Rainfed/ Protective irrigation	0	0.41	Private Land
Karigala	Siddaramegowda	4204	Manually	383/6	0.41	0.10	Fodder Min Kit	5	1	Surface	Rainfed/ Protective irrigation	0	0.41	Private Land
Karigala	Siddappa	4205	Manually	384	0.72	0.18	Fodder Min Kit	5	1	Surface	Rainfed/ Protective irrigation	0	0.72	Private Land
Karigala	Shivaraju	4206	Manually	372	0.60	0.15	Fodder Min Kit	5	1	Surface	Rainfed/ Protective irrigation	0	0.60	Private Land
Karigala	Gopamma	4207	Manually	372	0.12	0.03	Fodder Min Kit	5	1	Surface	Rainfed/ Protective irrigation	0	0.12	Private Land
Karigala	Byrayya	4208	Manually	372	0.60	0.15	Fodder Min Kit	5	1	Surface	Rainfed/ Protective irrigation	0	0.60	Private Land
Karigala	Madegowda	4209	Manually	321/1	0.50	0.13	Fodder Min Kit	5	1	Surface	Rainfed/ Protective irrigation	0	0.50	Private Land
Karigala	Jayaramegowda	4210	Manually	250/2	1.06	0.27	Fodder Min Kit	5	1	Surface	Rainfed/ Protective irrigation	0	1.06	Private Land
Karigala	Honnamma	4211	Manually	250/7	0.60	0.15	Fodder Min Kit	5	1	Surface	Rainfed/ Protective irrigation	0	0.60	Private Land
Karigala	Shivalingegowda	4212	Manually	272/1	0.34	0.09	Fodder Min Kit	5	1	Surface	Rainfed/ Protective irrigation	0	0.34	Private Land
Karigala	Shivalingegowda	4213	Manually	272/2	0.69	0.17	Fodder Min Kit	5	1	Surface	Rainfed/ Protective irrigation	0	0.69	Private Land
Karigala	Kendagannegowda	4214	Manually	272/3	0.69	0.17	Fodder Min Kit	5	1	Surface	Rainfed/ Protective irrigation	0	0.69	Private Land
Karigala	Jagadeesha	4215	Manually	273/1	0.14	0.04	Fodder Min Kit	5	1	Surface	Rainfed/ Protective irrigation	0	0.14	Private Land
Karigala	Puttamma	4216	Manually	273/2	0.27	0.07	Fodder Min Kit	5	1	Surface	Rainfed/ Protective irrigation	0	0.27	Private Land
Karigala	Puttamma	4217	Manually	273/3	0.12	0.03	Fodder Min Kit	5	1	Surface	Rainfed/ Protective irrigation	0	0.12	Private Land
Karigala	Kullegowda	4218	Manually	274/1	2.01	0.50	Fodder Min Kit	5	1	Surface	Rainfed/ Protective irrigation	0	2.01	Private Land
Karigala	Baalachandra	4219	Manually	274/2	0.50	0.13	Fodder Min Kit	5	1	Surface	Rainfed/ Protective irrigation	0	0.50	Private Land
Karigala	Javaregowda	4220	Manually	248/1	0.44	0.11	Fodder Min Kit	5	1	Surface	Rainfed/ Protective irrigation	0	0.44	Private Land
Karigala	Jagadeesha	4221	Manually	248/3A	0.70	0.18	Fodder Min Kit	5	1	Surface	Rainfed/ Protective irrigation	0	0.70	Private Land
Karigala	Shivaregowda	4222	Manually	248/3B1	0.80	0.20	Fodder Min Kit	5	1	Surface	Rainfed/ Protective irrigation	0	0.80	Private Land
Karigala	Shivaregowda	4223	Manually	248/3B2	0.47	0.12	Fodder Min Kit	5	1	Surface	Rainfed/ Protective irrigation	0	0.47	Private Land
Karigala	Loksha	4224	Manually	248/4	0.52	0.13	Fodder Min Kit	5	1	Surface	Rainfed/ Protective irrigation	0	0.52	Private Land
Karigala	Puttamma	4225	Manually	248/5	0.52	0.13	Fodder Min Kit	5	1	Surface	Rainfed/ Protective irrigation	0	0.52	Private Land
Karigala	Ramya	4226	Manually	248/6	0.40	0.10	Fodder Min Kit	5	1	Surface	Rainfed/ Protective irrigation	0	0.40	Private Land

Karigala	Harik Robert	4227	Manually	249/4	0.34	0.09	Fodder Min Kit	5	1	Surface	Rainfed/ Protective irrigation	0	0.34	Private Land
Karigala	Harik Robert	4228	Manually	250/1	0.41	0.10	Fodder Min Kit	5	1	Surface	Rainfed/ Protective irrigation	0	0.41	Private Land
Karigala	Nanjamma	4229	Manually	245/3	0.91	0.23	Fodder Min Kit	5	1	Surface	Rainfed/ Protective irrigation	0	0.91	Private Land
Karigala	Nanjamma	4230	Manually	246	0.75	0.19	Fodder Min Kit	5	1	Surface	Rainfed/ Protective irrigation	0	0.75	Private Land
Karigala	Veeragowda	4231	Manually	247/1A	0.25	0.06	Fodder Min Kit	5	1	Surface	Rainfed/ Protective irrigation	0	0.25	Private Land
Karigala	Ningegowda	4232	Manually	247/1A	0.64	0.16	Fodder Min Kit	5	1	Surface	Rainfed/ Protective irrigation	0	0.64	Private Land
Karigala	Veerabadregowda	4233	Manually	247/1B	0.58	0.15	Fodder Min Kit	5	1	Surface	Rainfed/ Protective irrigation	0	0.58	Private Land
Karigala	Srinivasa Shyamanna	4234	Manually	247/3	0.62	0.16	Fodder Min Kit	5	1	Surface	Rainfed/ Protective irrigation	0	0.62	Private Land
Karigala	Ningegowda	4235	Manually	253	0.11	0.03	Fodder Min Kit	5	1	Surface	Rainfed/ Protective irrigation	0	0.11	Private Land
Karigala	Eeregowda	4236	Manually	252/1	0.83	0.21	Fodder Min Kit	5	1	Surface	Rainfed/ Protective irrigation	0	0.83	Private Land
Karigala	Ningegowda	4237	Manually	252/1	0.10	0.03	Fodder Min Kit	5	1	Surface	Rainfed/ Protective irrigation	0	0.10	Private Land
Karigala	Javaregowda	4238	Manually	252/1	0.85	0.21	Fodder Min Kit	5	1	Surface	Rainfed/ Protective irrigation	0	0.85	Private Land
Karigala	Veerabadregowda	4239	Manually	252/1	0.80	0.20	Fodder Min Kit	5	1	Surface	Rainfed/ Protective irrigation	0	0.80	Private Land
Karigala	Shivarudregowda	4240	Manually	252/1	0.20	0.05	Fodder Min Kit	5	1	Surface	Rainfed/ Protective irrigation	0	0.20	Private Land
Karigala	Veerabadregowda	4241	Manually	252/1	0.20	0.05	Fodder Min Kit	5	1	Surface	Rainfed/ Protective irrigation	0	0.20	Private Land
Karigala	Daasabovi	4242	Manually	252/2	0.80	0.20	Fodder Min Kit	5	1	Surface	Rainfed/ Protective irrigation	0	0.80	Private Land
Karigala	Javaregowda	4243	Manually	251/1	0.52	0.13	Fodder Min Kit	5	1	Surface	Rainfed/ Protective irrigation	0	0.52	Private Land
Karigala	Veerabadregowda	4244	Manually	252/2	0.39	0.10	Fodder Min Kit	5	1	Surface	Rainfed/ Protective irrigation	0	0.39	Private Land
Karigala	Shivarudregowda	4245	Manually	252/3	0.39	0.10	Fodder Min Kit	5	1	Surface	Rainfed/ Protective irrigation	0	0.39	Private Land
Karigala	Boregowda	4246	Manually	252/4	0.12	0.03	Fodder Min Kit	5	1	Surface	Rainfed/ Protective irrigation	0	0.12	Private Land
Karigala	Boregowda	4247	Manually	252/5	0.12	0.03	Fodder Min Kit	5	1	Surface	Rainfed/ Protective irrigation	0	0.12	Private Land
Karigala	Boregowda	4248	Manually	252/5	0.12	0.03	Fodder Min Kit	5	1	Surface	Rainfed/ Protective irrigation	0	0.12	Private Land
Karigala	Haalamma	4249	Manually	242	1.67	0.42	Fodder Min Kit	5	1	Surface	Rainfed/ Protective irrigation	0	1.67	Private Land
Karigala	Maluramma	4250	Manually	241/1	1.52	0.38	Fodder Min Kit	5	1	Surface	Rainfed/ Protective irrigation	0	1.52	Private Land
Karigala	Nanjamma	4251	Manually	241/2	0.63	0.16	Fodder Min Kit	5	1	Surface	Rainfed/ Protective irrigation	0	0.63	Private Land
Karigala	Kendagannegowda	4252	Manually	241/3	1.05	0.26	Fodder Min Kit	5	1	Surface	Rainfed/ Protective irrigation	0	1.05	Private Land
Karigala	Kendagannegowda	4253	Manually	254	0.22	0.06	Fodder Min Kit	5	1	Surface	Rainfed/ Protective irrigation	0	0.22	Private Land
Karigala	Papanaika	4254	Manually	255/1	0.66	0.17	Fodder Min Kit	5	1	Surface	Rainfed/ Protective irrigation	0	0.66	Private Land
Karigala	Ravikirana	4255	Manually	255/2	0.66	0.17	Fodder Min Kit	5	1	Surface	Rainfed/ Protective irrigation	0	0.66	Private Land
Karigala	Doddathammegowda	4256	Manually	429	0.80	0.20	Fodder Min Kit	5	1	Surface	Rainfed/ Protective irrigation	0	0.80	Private Land
Karigala	Nagegowda	4257	Manually	245/1	0.60	0.15	Fodder Min Kit	5	1	Surface	Rainfed/ Protective irrigation	0	0.60	Private Land
Karigala	Bhalakrishna	4258	Manually	245/2	0.60	0.15	Fodder Min Kit	5	1	Surface	Rainfed/ Protective irrigation	0	0.60	Private Land
Karigala	Dasamma	4259	Manually	237/5	0.41	0.10	Fodder Min Kit	5	1	Surface	Rainfed/ Protective irrigation	0	0.41	Private Land
Karigala	Sakamma	4260	Manually	237/6	0.41	0.10	Fodder Min Kit	5	1	Surface	Rainfed/ Protective irrigation	0	0.41	Private Land
Karigala	Ningegowda	4261	Manually	243	0.22	0.06	Fodder Min Kit	5	1	Surface	Rainfed/ Protective irrigation	0	0.22	Private Land

Karigala	Veerabhadregowda	4262	Manually	243	0.22	0.06	Fodder Min Kit	5	1	Surface	Rainfed/ Protective irrigation	0	0.22	Private Land
Karigala	Shivarudregowda	4263	Manually	243	1.40	0.35	Fodder Min Kit	5	1	Surface	Rainfed/ Protective irrigation	0	1.40	Private Land
Karigala	Mahadevamma	4264	Manually	425/1	0.43	0.11	Fodder Min Kit	5	1	Surface	Rainfed/ Protective irrigation	0	0.43	Private Land
Karigala	Muralidhar	4265	Manually	425/2	0.20	0.05	Fodder Min Kit	5	1	Surface	Rainfed/ Protective irrigation	0	0.20	Private Land
Karigala	Ningegowda	4266	Manually	425/3	0.60	0.15	Fodder Min Kit	5	1	Surface	Rainfed/ Protective irrigation	0	0.60	Private Land
Karigala	Padmamma	4267	Manually	425/4	0.41	0.10	Fodder Min Kit	5	1	Surface	Rainfed/ Protective irrigation	0	0.41	Private Land
Karigala	Ramabovi	4268	Manually	245/3	0.20	0.05	Fodder Min Kit	5	1	Surface	Rainfed/ Protective irrigation	0	0.20	Private Land
Karigala	Mahadevamma	4269	Manually	238/1	0.40	0.10	Fodder Min Kit	5	1	Surface	Rainfed/ Protective irrigation	0	0.40	Private Land
Karigala	Shivalingegowda	4270	Manually	238/1	0.23	0.06	Fodder Min Kit	5	1	Surface	Rainfed/ Protective irrigation	0	0.23	Private Land
Karigala	Girigowda	4271	Manually	238/1	0.15	0.04	Fodder Min Kit	5	1	Surface	Rainfed/ Protective irrigation	0	0.15	Private Land
Karigala	Veerabhadregowda	4272	Manually	238/1	0.60	0.15	Fodder Min Kit	5	1	Surface	Rainfed/ Protective irrigation	0	0.60	Private Land
Karigala	Basavaraju	4273	Manually	238/2	0.41	0.10	Fodder Min Kit	5	1	Surface	Rainfed/ Protective irrigation	0	0.41	Private Land
Karigala	Basavaraju	4274	Manually	238/3	0.25	0.06	Fodder Min Kit	5	1	Surface	Rainfed/ Protective irrigation	0	0.25	Private Land
Karigala	Kempamma	4275	Manually	237/1	0.41	0.10	Fodder Min Kit	5	1	Surface	Rainfed/ Protective irrigation	0	0.41	Private Land
Karigala	Shruthi	4276	Manually	237/2	0.41	0.10	Fodder Min Kit	5	1	Surface	Rainfed/ Protective irrigation	0	0.41	Private Land
Karigala	Basavaraju	4277	Manually	237/3	0.41	0.10	Fodder Min Kit	5	1	Surface	Rainfed/ Protective irrigation	0	0.41	Private Land
Karigala	Veerabhadregowda	4278	Manually	237/4	0.41	0.10	Fodder Min Kit	5	1	Surface	Rainfed/ Protective irrigation	0	0.41	Private Land
Karigala	Ratnamma	4279	Manually	234	0.81	0.20	Fodder Min Kit	5	1	Surface	Rainfed/ Protective irrigation	0	0.81	Private Land
Karigala	Nanjamma	4280	Manually	234	0.81	0.20	Fodder Min Kit	5	1	Surface	Rainfed/ Protective irrigation	0	0.81	Private Land
Karigala	Mahadeva	4281	Manually	232/1	0.87	0.22	Fodder Min Kit	5	1	Surface	Rainfed/ Protective irrigation	0	0.87	Private Land
Karigala	Nataraju	4282	Manually	233/1	0.81	0.20	Fodder Min Kit	5	1	Surface	Rainfed/ Protective irrigation	0	0.81	Private Land
Karigala	Siddegowda	4283	Manually	233/1	0.81	0.20	Fodder Min Kit	5	1	Surface	Rainfed/ Protective irrigation	0	0.81	Private Land
Karigala	Lakshamma	4284	Manually	233/1	0.81	0.20	Fodder Min Kit	5	1	Surface	Rainfed/ Protective irrigation	0	0.81	Private Land
Karigala	Veerabhadregowda	4285	Manually	233/2	0.81	0.20	Fodder Min Kit	5	1	Surface	Rainfed/ Protective irrigation	0	0.81	Private Land
Karigala	Veerabhadregowda	4286	Manually	233/2	1.20	0.30	Fodder Min Kit	5	1	Surface	Rainfed/ Protective irrigation	0	1.20	Private Land
Karigala	Jayamma	4287	Manually	238/1	0.41	0.10	Fodder Min Kit	5	1	Surface	Rainfed/ Protective irrigation	0	0.41	Private Land
Karigala	Thopamma	4288	Manually	268/8	0.41	0.10	Fodder Min Kit	5	1	Surface	Rainfed/ Protective irrigation	0	0.41	Private Land
Karigala	Eerayya	4289	Manually	265	0.20	0.05	Fodder Min Kit	5	1	Surface	Rainfed/ Protective irrigation	0	0.20	Private Land
Karigala	Ravikiran	4291	Manually	265	1.04	0.26	Fodder Min Kit	5	1	Surface	Rainfed/ Protective irrigation	0	1.04	Private Land
Karigala	Nanjundegowda	4293	Manually	234	0.66	0.17	Fodder Min Kit	5	1	Surface	Rainfed/ Protective irrigation	0	0.66	Private Land
Karigala	Ningegowda	4294	Manually	234	1.01	0.25	Fodder Min Kit	5	1	Surface	Rainfed/ Protective irrigation	0	1.01	Private Land
Karigala	Shivalingegowda	4295	Manually	234	0.81	0.20	Fodder Min Kit	5	1	Surface	Rainfed/ Protective irrigation	0	0.81	Private Land
Karigala	Kalyamana Sakumaga Sh	4296	Manually	234	1.61	0.40	Fodder Min Kit	5	1	Surface	Rainfed/ Protective irrigation	0	1.61	Private Land
Karigala	Veerabhadregowda	4297	Manually	234	0.81	0.20	Fodder Min Kit	5	1	Surface	Rainfed/ Protective irrigation	0	0.81	Private Land
Karigala	Savitramma	4298	Manually	258/2	0.26	0.07	Fodder Min Kit	5	1	Surface	Rainfed/ Protective irrigation	0	0.26	Private Land

Karigala	Kalappa	4299	Manually	258/3	0.24	0.06	Fodder Min Kit	5	1	Surface	Rainfed/ Protective irrigation	0	0.24	Private Land
Karigala	Deviramma	4300	Manually	258/4	0.17	0.04	Fodder Min Kit	5	1	Surface	Rainfed/ Protective irrigation	0	0.17	Private Land
Karigala	Choudegowda	4301	Manually	258/5	0.56	0.14	Fodder Min Kit	5	1	Surface	Rainfed/ Protective irrigation	0	0.56	Private Land
Karigala	Doddayya	4302	Manually	259	0.36	0.09	Fodder Min Kit	5	1	Surface	Rainfed/ Protective irrigation	0	0.36	Private Land
Karigala	Shivamma	4303	Manually	263/1	0.12	0.03	Fodder Min Kit	5	1	Surface	Rainfed/ Protective irrigation	0	0.12	Private Land
Karigala	Siddegowda	4304	Manually	263/1	0.36	0.09	Fodder Min Kit	5	1	Surface	Rainfed/ Protective irrigation	0	0.36	Private Land
Karigala	Devegowda	4305	Manually	263/1	0.13	0.03	Fodder Min Kit	5	1	Surface	Rainfed/ Protective irrigation	0	0.13	Private Land
Karigala	Devegowda	4306	Manually	263/1	0.12	0.03	Fodder Min Kit	5	1	Surface	Rainfed/ Protective irrigation	0	0.12	Private Land
Karigala	Boregowda	4307	Manually	263/2	0.30	0.08	Fodder Min Kit	5	1	Surface	Rainfed/ Protective irrigation	0	0.30	Private Land
Karigala	Javaregowda	4308	Manually	263/3	0.30	0.08	Fodder Min Kit	5	1	Surface	Rainfed/ Protective irrigation	0	0.30	Private Land
Karigala	Shivarudregowda	4309	Manually	263/4	0.30	0.08	Fodder Min Kit	5	1	Surface	Rainfed/ Protective irrigation	0	0.30	Private Land
Karigala	Loksha	4310	Manually	263/5	0.46	0.12	Fodder Min Kit	5	1	Surface	Rainfed/ Protective irrigation	0	0.46	Private Land
Karigala	Loksha	4311	Manually	263/6	0.46	0.12	Fodder Min Kit	5	1	Surface	Rainfed/ Protective irrigation	0	0.46	Private Land
Karigala	Subbaraya	4312	Manually	264/1	0.95	0.24	Fodder Min Kit	5	1	Surface	Rainfed/ Protective irrigation	0	0.95	Private Land
Karigala	Nagamma	4313	Manually	264/2	0.38	0.10	Fodder Min Kit	5	1	Surface	Rainfed/ Protective irrigation	0	0.38	Private Land
Karigala	Chandra	4314	Manually	264/3	0.20	0.05	Fodder Min Kit	5	1	Surface	Rainfed/ Protective irrigation	0	0.20	Private Land
Karigala	Rajanaika	4315	Manually	264/4	0.52	0.13	Fodder Min Kit	5	1	Surface	Rainfed/ Protective irrigation	0	0.52	Private Land
Karigala	Huchegowda	4316	Manually	264/6	0.15	0.04	Fodder Min Kit	5	1	Surface	Rainfed/ Protective irrigation	0	0.15	Private Land
Karigala	Shivappa	4317	Manually	261/1	0.81	0.20	Fodder Min Kit	5	1	Surface	Rainfed/ Protective irrigation	0	0.81	Private Land
Karigala	Venkatesh	4319	Manually	261/3	1.65	0.41	Fodder Min Kit	5	1	Surface	Rainfed/ Protective irrigation	0	1.65	Private Land
Karigala	Venkataramana	4320	Manually	261/4	1.81	0.45	Fodder Min Kit	5	1	Surface	Rainfed/ Protective irrigation	0	1.81	Private Land
Karigala	Srinivasa Bovi	4321	Manually	261/5	1.61	0.40	Fodder Min Kit	5	1	Surface	Rainfed/ Protective irrigation	0	1.61	Private Land
Karigala	Tirumalabovi	4322	Manually	261/6	1.41	0.35	Fodder Min Kit	5	1	Surface	Rainfed/ Protective irrigation	0	1.41	Private Land
Karigala	Chikswamy	4323	Manually	261/7	1.42	0.36	Fodder Min Kit	5	1	Surface	Rainfed/ Protective irrigation	0	1.42	Private Land
Karigala	Shivkumar	4324	Manually	262/1	1.41	0.35	Fodder Min Kit	5	1	Surface	Rainfed/ Protective irrigation	0	1.41	Private Land
Karigala	Govindabovi	4325	Manually	262/2	1.91	0.48	Fodder Min Kit	5	1	Surface	Rainfed/ Protective irrigation	0	1.91	Private Land
Karigala	Venkatesha	4326	Manually	262/3	1.30	0.33	Fodder Min Kit	5	1	Surface	Rainfed/ Protective irrigation	0	1.30	Private Land
Karigala	Boregowda	4327	Manually	260/1	3.35	0.84	Fodder Min Kit	5	1	Surface	Rainfed/ Protective irrigation	0	3.35	Private Land
Karigala	Veerabadregowda	4328	Manually	260/1	2.54	0.64	Fodder Min Kit	5	1	Surface	Rainfed/ Protective irrigation	0	2.54	Private Land
Karigala	Ningamma	4329	Manually	260/2	1.24	0.31	Fodder Min Kit	5	1	Surface	Rainfed/ Protective irrigation	0	1.24	Private Land
Karigala	Veerabadregowda	4330	Manually	260/3	1.23	0.31	Fodder Min Kit	5	1	Surface	Rainfed/ Protective irrigation	0	1.23	Private Land
Karigala	Eeregowda	4331	Manually	260/4	1.64	0.41	Fodder Min Kit	5	1	Surface	Rainfed/ Protective irrigation	0	1.64	Private Land
Karigala	Marigowda	4333	Manually	260/6	1.26	0.32	Fodder Min Kit	5	1	Surface	Rainfed/ Protective irrigation	0	1.26	Private Land
Karigala	Susheelamma	4334	Manually	258/1	1.37	0.34	Fodder Min Kit	5	1	Surface	Rainfed/ Protective irrigation	0	1.37	Private Land
Karigala	Sowmya	4335	Manually	257/2	0.72	0.18	Fodder Min Kit	5	1	Surface	Rainfed/ Protective irrigation	0	0.72	Private Land

Karigala	Marikodegowda	4336	Manually	257/3A	0.92	0.23	Fodder Min Kit	5	1	Surface	Rainfed/ Protective irrigation	0	0.92	Private Land
Karigala	Chikjangigowda	4337	Manually	257/3B	0.93	0.23	Fodder Min Kit	5	1	Surface	Rainfed/ Protective irrigation	0	0.93	Private Land
Karigala	Ravikirana	4338	Manually	257/4	2.82	0.71	Fodder Min Kit	5	1	Surface	Rainfed/ Protective irrigation	0	2.82	Private Land
Karigala	Papanaika	4339	Manually	256/1	1.73	0.43	Fodder Min Kit	5	1	Surface	Rainfed/ Protective irrigation	0	1.73	Private Land
Karigala	Sowmya	4340	Manually	256/2	1.65	0.41	Fodder Min Kit	5	1	Surface	Rainfed/ Protective irrigation	0	1.65	Private Land
Karigala	Ravikirana	4341	Manually	256/3	1.97	0.49	Fodder Min Kit	5	1	Surface	Rainfed/ Protective irrigation	0	1.97	Private Land
Karigala	Prabuswamy	4343	Manually	427/2	1.21	0.30	Fodder Min Kit	5	1	Surface	Rainfed/ Protective irrigation	0	1.21	Private Land
Karigala	Bhagya	4344	Manually	226	2.32	0.58	Fodder Min Kit	5	1	Surface	Rainfed/ Protective irrigation	0	2.32	Private Land
Karigala	Shivalingegowda	4345	Manually	283/2A	2.22	0.56	Fodder Min Kit	5	1	Surface	Rainfed/ Protective irrigation	0	2.22	Private Land
Karigala	Kendaganegowda	4346	Manually	283/2A	1.42	0.36	Fodder Min Kit	5	1	Surface	Rainfed/ Protective irrigation	0	1.42	Private Land
Karigala	Somappa	4347	Manually	283/2B	2.37	0.59	Fodder Min Kit	5	1	Surface	Rainfed/ Protective irrigation	0	2.37	Private Land
Karigala	Sangamma	4348	Manually	283/2C	1.39	0.35	Fodder Min Kit	5	1	Surface	Rainfed/ Protective irrigation	0	1.39	Private Land
Karigala	Hombalamma	4349	Manually	284	1.58	0.40	Fodder Min Kit	5	1	Surface	Rainfed/ Protective irrigation	0	1.58	Private Land
Karigala	Nagamma	4350	Manually	424/1	1.26	0.32	Fodder Min Kit	5	1	Surface	Rainfed/ Protective irrigation	0	1.26	Private Land
Karigala	Dasayya	4351	Manually	424/2	1.60	0.40	Fodder Min Kit	5	1	Surface	Rainfed/ Protective irrigation	0	1.60	Private Land
Karigala	Laksmi	4352	Manually	285/1	1.60	0.40	Fodder Min Kit	5	1	Surface	Rainfed/ Protective irrigation	0	1.60	Private Land
Karigala	Rudrappa	4353	Manually	285/2	0.30	0.08	Fodder Min Kit	5	1	Surface	Rainfed/ Protective irrigation	0	0.30	Private Land
Karigala	Paramesha	4354	Manually	266	1.30	0.33	Fodder Min Kit	5	1	Surface	Rainfed/ Protective irrigation	0	1.30	Private Land
Karigala	Malagirigowda	4355	Manually	266	1.42	0.36	Fodder Min Kit	5	1	Surface	Rainfed/ Protective irrigation	0	1.42	Private Land
Karigala	Shoba	4356	Manually	285/4	1.41	0.35	Fodder Min Kit	5	1	Surface	Rainfed/ Protective irrigation	0	1.41	Private Land
Karigala	Aayisha Begam	4358	Manually	285/5	2.57	0.64	Fodder Min Kit	5	1	Surface	Rainfed/ Protective irrigation	0	2.57	Private Land
Karigala	Puttaswamappa	4359	Manually	285/5	1.82	0.46	Fodder Min Kit	5	1	Surface	Rainfed/ Protective irrigation	0	1.82	Private Land
Karigala	Devanna	4360	Manually	286/1	0.81	0.20	Fodder Min Kit	5	1	Surface	Rainfed/ Protective irrigation	0	0.81	Private Land
Karigala	Paramesha	4361	Manually	286/25	4.13	1.03	Fodder Min Kit	5	1	Surface	Rainfed/ Protective irrigation	0	4.13	Private Land
Karigala	Malliraju	4362	Manually	286/3	2.34	0.59	Fodder Min Kit	5	1	Surface	Rainfed/ Protective irrigation	0	2.34	Private Land
Karigala	Shabarish	4363	Manually	227/5	2.36	0.59	Fodder Min Kit	5	1	Surface	Rainfed/ Protective irrigation	0	2.36	Private Land
Karigala	Kamalamma	4364	Manually	227/6	1.34	0.34	Fodder Min Kit	5	1	Surface	Rainfed/ Protective irrigation	0	1.34	Private Land
Karigala	Siddaramappa	4365	Manually	227/7	0.30	0.08	Fodder Min Kit	5	1	Surface	Rainfed/ Protective irrigation	0	0.30	Private Land
Karigala	Shivamma	4366	Manually	227/7	0.77	0.19	Fodder Min Kit	5	1	Surface	Rainfed/ Protective irrigation	0	0.77	Private Land
Karigala	Basavalingappa	4367	Manually	227/8	1.89	0.47	Fodder Min Kit	5	1	Surface	Rainfed/ Protective irrigation	0	1.89	Private Land
Karigala	Eeramma	4368	Manually	227/9	2.54	0.64	Fodder Min Kit	5	1	Surface	Rainfed/ Protective irrigation	0	2.54	Private Land
Karigala	Kendaganneshwara	4370	Manually	228/3	1.20	0.30	Fodder Min Kit	5	1	Surface	Rainfed/ Protective irrigation	0	1.20	Private Land
Karigala	Honnamma	4371	Manually	228/3	0.25	0.06	Fodder Min Kit	5	1	Surface	Rainfed/ Protective irrigation	0	0.25	Private Land
Karigala	Papanaika	4372	Manually	257/1	1.61	0.40	Fodder Min Kit	5	1	Surface	Rainfed/ Protective irrigation	0	1.61	Private Land
Karigala	Rudrappa	4373	Manually	266/1	1.41	0.35	Fodder Min Kit	5	1	Surface	Rainfed/ Protective irrigation	0	1.41	Private Land

Karigala	Gowramma	4374	Manually	266/2	0.93	0.23	Fodder Min Kit	5	1	Surface	Rainfed/ Protective irrigation	0	0.93	Private Land
Karigala	Basavaraju	4375	Manually	268/1	1.16	0.29	Fodder Min Kit	5	1	Surface	Rainfed/ Protective irrigation	0	1.16	Private Land
Karigala	Venkatasubbayya	4376	Manually	268/1	1.30	0.33	Fodder Min Kit	5	1	Surface	Rainfed/ Protective irrigation	0	1.30	Private Land
Karigala	Puttabovi	4377	Manually	268/1	0.87	0.22	Fodder Min Kit	5	1	Surface	Rainfed/ Protective irrigation	0	0.87	Private Land
Karigala	Bodegowda	4378	Manually	268/1	1.42	0.36	Fodder Min Kit	5	1	Surface	Rainfed/ Protective irrigation	0	1.42	Private Land
Karigala	Themmabovi	4379	Manually	268/1	0.41	0.10	Fodder Min Kit	5	1	Surface	Rainfed/ Protective irrigation	0	0.41	Private Land
Karigala	Savithramma	4380	Manually	268/1	0.57	0.14	Fodder Min Kit	5	1	Surface	Rainfed/ Protective irrigation	0	0.57	Private Land
Karigala	Ningegowda	4381	Manually	268/1	0.80	0.20	Fodder Min Kit	5	1	Surface	Rainfed/ Protective irrigation	0	0.80	Private Land
Karigala	Nagamma	4382	Manually	283/1	3.40	0.85	Fodder Min Kit	5	1	Surface	Rainfed/ Protective irrigation	0	3.40	Private Land
Karigala	Marinanajappa	4383	Manually	287/1	2.10	0.53	Fodder Min Kit	5	1	Surface	Rainfed/ Protective irrigation	0	2.10	Private Land
Karigala	Chetan Kumar	4384	Manually	277/2	2.60	0.65	Fodder Min Kit	5	1	Surface	Rainfed/ Protective irrigation	0	2.60	Private Land
Karigala	Nanjegowda	4385	Manually	277/2	4.40	1.10	Fodder Min Kit	5	1	Surface	Rainfed/ Protective irrigation	0	4.40	Private Land
Karigala	Lakshamma	4386	Manually	297/3	0.42	0.11	Fodder Min Kit	5	1	Surface	Rainfed/ Protective irrigation	0	0.42	Private Land
Karigala	Shivalingegowda	4387	Manually	297/4	1.21	0.30	Fodder Min Kit	5	1	Surface	Rainfed/ Protective irrigation	0	1.21	Private Land
Karigala	Ibjal Mahadevappa	4388	Manually	296/1	1.61	0.40	Fodder Min Kit	5	1	Surface	Rainfed/ Protective irrigation	0	1.61	Private Land
Karigala	Kadar Uddin Khan	4389	Manually	298	4.45	1.11	Fodder Min Kit	5	1	Surface	Rainfed/ Protective irrigation	0	4.45	Private Land
Karigala	Fazila Begam	4390	Manually	298	2.45	0.61	Fodder Min Kit	5	1	Surface	Rainfed/ Protective irrigation	0	2.45	Private Land
Karigala	Huchayya	4391	Manually	299/1	1.30	0.33	Fodder Min Kit	5	1	Surface	Rainfed/ Protective irrigation	0	1.30	Private Land
Karigala	Puttamma	4393	Manually	299/1	1.61	0.40	Fodder Min Kit	5	1	Surface	Rainfed/ Protective irrigation	0	1.61	Private Land
Karigala	Marithimmayya	4395	Manually	299/1	3.50	0.88	Fodder Min Kit	5	1	Surface	Rainfed/ Protective irrigation	0	3.50	Private Land
Karigala	Puttaswamy	4396	Manually	299/1	2.60	0.65	Fodder Min Kit	5	1	Surface	Rainfed/ Protective irrigation	0	2.60	Private Land
Karigala	Ravikumar	4397	Manually	299/1	1.40	0.35	Fodder Min Kit	5	1	Surface	Rainfed/ Protective irrigation	0	1.40	Private Land
Karigala	Chaluvaraju	4398	Manually	299/2	0.30	0.08	Fodder Min Kit	5	1	Surface	Rainfed/ Protective irrigation	0	0.30	Private Land
Karigala	Chaluvaraju	4399	Manually	299/2	0.32	0.08	Fodder Min Kit	5	1	Surface	Rainfed/ Protective irrigation	0	0.32	Private Land
Karigala	Chinswamy	4400	Manually	299/2	0.32	0.08	Fodder Min Kit	5	1	Surface	Rainfed/ Protective irrigation	0	0.32	Private Land
Karigala	Jayaveeramma	4401	Manually	294/5	1.41	0.35	Fodder Min Kit	5	1	Surface	Rainfed/ Protective irrigation	0	1.41	Private Land
Karigala	Sultan Mahamad	4402	Manually	281/1	3.17	0.79	Fodder Min Kit	5	1	Surface	Rainfed/ Protective irrigation	0	3.17	Private Land
Karigala	Savithramma	4403	Manually	281/2	1.81	0.45	Fodder Min Kit	5	1	Surface	Rainfed/ Protective irrigation	0	1.81	Private Land
Karigala	Sathish	4404	Manually	281/3	2.31	0.58	Fodder Min Kit	5	1	Surface	Rainfed/ Protective irrigation	0	2.31	Private Land
Karigala	Putsidamma	4405	Manually	281/4	2.56	0.64	Fodder Min Kit	5	1	Surface	Rainfed/ Protective irrigation	0	2.56	Private Land
Karigala	Gopala	4406	Manually	281/5	2.99	0.75	Fodder Min Kit	5	1	Surface	Rainfed/ Protective irrigation	0	2.99	Private Land
Karigala	Zarin Taaz	4407	Manually	281/7	3.50	0.88	Fodder Min Kit	5	1	Surface	Rainfed/ Protective irrigation	0	3.50	Private Land
Karigala	Shivanagamma	4408	Manually	300	3.89	0.97	Fodder Min Kit	5	1	Surface	Rainfed/ Protective irrigation	0	3.89	Private Land
Karigala	Subbamma	4409	Manually	300	3.40	0.85	Fodder Min Kit	5	1	Surface	Rainfed/ Protective irrigation	0	3.40	Private Land
Karigala	Lalithamba	4410	Manually	300	2.10	0.53	Fodder Min Kit	5	1	Surface	Rainfed/ Protective irrigation	0	2.10	Private Land

Karigala	Linganna	4411	Manually	300	3.68	0.92	Fodder Min Kit	5	1	Surface	Rainfed/ Protective irrigation	0	3.68	Private Land
Karigala	Puttaveeramma	4412	Manually	300	1.40	0.35	Fodder Min Kit	5	1	Surface	Rainfed/ Protective irrigation	0	1.40	Private Land
Karigala	Shivprakash	4413	Manually	227/1	1.85	0.46	Fodder Min Kit	5	1	Surface	Rainfed/ Protective irrigation	0	1.85	Private Land
Karigala	Devraju	4414	Manually	227/1	3.31	0.83	Fodder Min Kit	5	1	Surface	Rainfed/ Protective irrigation	0	3.31	Private Land
Karigala	Siddaramappa	4415	Manually	227/10	1.25	0.31	Fodder Min Kit	5	1	Surface	Rainfed/ Protective irrigation	0	1.25	Private Land
Karigala	Siddaramegowda	4416	Manually	227/11	1.91	0.48	Fodder Min Kit	5	1	Surface	Rainfed/ Protective irrigation	0	1.91	Private Land
Karigala	Siddaramappa	4417	Manually	227/2	3.10	0.78	Fodder Min Kit	5	1	Surface	Rainfed/ Protective irrigation	0	3.10	Private Land
Karigala	Muttappa	4418	Manually	227/2	0.83	0.21	Fodder Min Kit	5	1	Surface	Rainfed/ Protective irrigation	0	0.83	Private Land
Karigala	Basavalingappa	4419	Manually	227/2	2.21	0.55	Fodder Min Kit	5	1	Surface	Rainfed/ Protective irrigation	0	2.21	Private Land
Karigala	Siddaramappa	4420	Manually	227/3A	3.60	0.90	Fodder Min Kit	5	1	Surface	Rainfed/ Protective irrigation	0	3.60	Private Land
Karigala	Anitha	4421	Manually	227/3B	2.19	0.55	Fodder Min Kit	5	1	Surface	Rainfed/ Protective irrigation	0	2.19	Private Land
Karigala	Bettegowda	4422	Manually	227/4	0.16	0.04	Fodder Min Kit	5	1	Surface	Rainfed/ Protective irrigation	0	0.16	Private Land
Hom margalli	Mahadevaiah	4423	Manually	89	0.80	0.20	Fodder Min Kit	5	1	Surface	Rainfed/ Protective irrigation	0	0.80	Private Land
Hom margalli	Shivananjayya	4424	Manually	89	0.80	0.20	Fodder Min Kit	5	1	Surface	Rainfed/ Protective irrigation	0	0.80	Private Land
Hom margalli	Siddayya	4425	Manually	89	0.80	0.20	Fodder Min Kit	5	1	Surface	Rainfed/ Protective irrigation	0	0.80	Private Land
Hom margalli	Lingayya	4426	Manually	89	0.80	0.20	Fodder Min Kit	5	1	Surface	Rainfed/ Protective irrigation	0	0.80	Private Land
Hom margalli	Marayya	4427	Manually	89	0.80	0.20	Fodder Min Kit	5	1	Surface	Rainfed/ Protective irrigation	0	0.80	Private Land
Hom margalli	Ningaraju	4428	Manually	89	0.80	0.20	Fodder Min Kit	5	1	Surface	Rainfed/ Protective irrigation	0	0.80	Private Land
Hom margalli	Gadiyayya	4442	Manually	89	0.80	0.20	Fodder Min Kit	5	1	Surface	Rainfed/ Protective irrigation	0	0.80	Private Land
Hom margalli	Shivamma	4443	Manually	89	0.80	0.20	Fodder Min Kit	5	1	Surface	Rainfed/ Protective irrigation	0	0.80	Private Land
Hom margalli	Parvathamma	4444	Manually	89	0.41	0.10	Fodder Min Kit	5	1	Surface	Rainfed/ Protective irrigation	0	0.41	Private Land
Hom margalli	Chamundayya	4445	Manually	89	0.41	0.10	Fodder Min Kit	5	1	Surface	Rainfed/ Protective irrigation	0	0.41	Private Land
Hom margalli	Ningarajayya	4446	Manually	89	0.81	0.20	Fodder Min Kit	5	1	Surface	Rainfed/ Protective irrigation	0	0.81	Private Land
Hom margalli	Saroja	4447	Manually	89	0.81	0.20	Fodder Min Kit	5	1	Surface	Rainfed/ Protective irrigation	0	0.81	Private Land
Hom margalli	Sriniva	4448	Manually	89	0.20	0.05	Fodder Min Kit	5	1	Surface	Rainfed/ Protective irrigation	0	0.20	Private Land
Hom margalli	Dasayya	4449	Manually	89	0.50	0.13	Fodder Min Kit	5	1	Surface	Rainfed/ Protective irrigation	0	0.50	Private Land
Hom margalli	Nanjundaswamy	4450	Manually	89	0.75	0.19	Fodder Min Kit	5	1	Surface	Rainfed/ Protective irrigation	0	0.75	Private Land
Hom margalli	Belagayya	4451	Manually	89	0.81	0.20	Fodder Min Kit	5	1	Surface	Rainfed/ Protective irrigation	0	0.81	Private Land
Hom margalli	Shylaja	4462	Manually	89	0.11	0.03	Fodder Min Kit	5	1	Surface	Rainfed/ Protective irrigation	0	0.11	Private Land
Hom margalli	Ankamma	4463	Manually	89	0.41	0.10	Fodder Min Kit	5	1	Surface	Rainfed/ Protective irrigation	0	0.41	Private Land
Hom margalli	Kempalamma	4464	Manually	89	0.30	0.08	Fodder Min Kit	5	1	Surface	Rainfed/ Protective irrigation	0	0.30	Private Land
Hom margalli	Jayamma	4465	Manually	89	0.50	0.13	Fodder Min Kit	5	1	Surface	Rainfed/ Protective irrigation	0	0.50	Private Land
Hom margalli	Chaluvamma	4466	Manually	89	0.60	0.15	Fodder Min Kit	5	1	Surface	Rainfed/ Protective irrigation	0	0.60	Private Land
Hom margalli	Parvathi	4467	Manually	84/3	0.81	0.20	Fodder Min Kit	5	1	Surface	Rainfed/ Protective irrigation	0	0.81	Private Land
Hom margalli	Ankamma	4468	Manually	84/4	0.41	0.10	Fodder Min Kit	5	1	Surface	Rainfed/ Protective irrigation	0	0.41	Private Land

Hom margalli	Shivananjayya	4469	Manually	82	0.41	0.10	Fodder Min Kit	5	1	Surface	Rainfed/ Protective irrigation	0	0.41	Private Land
Hom margalli	Shivanna	4470	Manually	82	0.41	0.10	Fodder Min Kit	5	1	Surface	Rainfed/ Protective irrigation	0	0.41	Private Land
Hom margalli	Basavanna	4471	Manually	82	0.52	0.13	Fodder Min Kit	5	1	Surface	Rainfed/ Protective irrigation	0	0.52	Private Land
Hom margalli	Rajamma	4472	Manually	82	0.52	0.13	Fodder Min Kit	5	1	Surface	Rainfed/ Protective irrigation	0	0.52	Private Land
Hom margalli	Sannthayamma	4473	Manually	83/1	0.94	0.24	Fodder Min Kit	5	1	Surface	Rainfed/ Protective irrigation	0	0.94	Private Land
Hom margalli	Muddamma	4474	Manually	83/1	0.94	0.24	Fodder Min Kit	5	1	Surface	Rainfed/ Protective irrigation	0	0.94	Private Land
Hom margalli	Murugendra	4475	Manually	83/1	0.47	0.12	Fodder Min Kit	5	1	Surface	Rainfed/ Protective irrigation	0	0.47	Private Land
Hom margalli	Rangswamy	4476	Manually	75/1	0.47	0.12	Fodder Min Kit	5	1	Surface	Rainfed/ Protective irrigation	0	0.47	Private Land
Hom margalli	Nanjamma	4477	Manually	75/1	0.40	0.10	Fodder Min Kit	5	1	Surface	Rainfed/ Protective irrigation	0	0.40	Private Land
Hom margalli	Puttaveeramma	4478	Manually	75/1	0.86	0.22	Fodder Min Kit	5	1	Surface	Rainfed/ Protective irrigation	0	0.86	Private Land
Hom margalli	Somanaika	4479	Manually	75/1	0.86	0.22	Fodder Min Kit	5	1	Surface	Rainfed/ Protective irrigation	0	0.86	Private Land
Hom margalli	Siddaraju	4480	Manually	77/2	0.33	0.08	Fodder Min Kit	5	1	Surface	Rainfed/ Protective irrigation	0	0.33	Private Land
Hom margalli	Dasabovi	4481	Manually	77/1B	0.82	0.21	Fodder Min Kit	5	1	Surface	Rainfed/ Protective irrigation	0	0.82	Private Land
Hom margalli	Thimabovi	4482	Manually	77/1	0.82	0.21	Fodder Min Kit	5	1	Surface	Rainfed/ Protective irrigation	0	0.82	Private Land
Hom margalli	Ramabovi	4483	Manually	77/2	1.21	0.30	Fodder Min Kit	5	1	Surface	Rainfed/ Protective irrigation	0	1.21	Private Land
Hom margalli	Sowmya	4484	Manually	77/3	0.41	0.10	Fodder Min Kit	5	1	Surface	Rainfed/ Protective irrigation	0	0.41	Private Land
Hom margalli	Sowmya	4485	Manually	77/3	0.41	0.10	Fodder Min Kit	5	1	Surface	Rainfed/ Protective irrigation	0	0.41	Private Land
Hom margalli	Ramachandra	4486	Manually	78/2	0.70	0.18	Fodder Min Kit	5	1	Surface	Rainfed/ Protective irrigation	0	0.70	Private Land
Hom margalli	Rajanna	4487	Manually	78/3	0.88	0.22	Fodder Min Kit	5	1	Surface	Rainfed/ Protective irrigation	0	0.88	Private Land
Hom margalli	Siddamma	4488	Manually	78/4	1.07	0.27	Fodder Min Kit	5	1	Surface	Rainfed/ Protective irrigation	0	1.07	Private Land
Hom margalli	Chikrangamma	4489	Manually	78/1	0.73	0.18	Fodder Min Kit	5	1	Surface	Rainfed/ Protective irrigation	0	0.73	Private Land
Hom margalli	Sunandamma	4490	Manually	76/1A	0.57	0.14	Fodder Min Kit	5	1	Surface	Rainfed/ Protective irrigation	0	0.57	Private Land
Hom margalli	Kittubovi	4491	Manually	76/1C1	0.40	0.10	Fodder Min Kit	5	1	Surface	Rainfed/ Protective irrigation	0	0.40	Private Land
Hom margalli	Susheela	4492	Manually	76/1C2	0.40	0.10	Fodder Min Kit	5	1	Surface	Rainfed/ Protective irrigation	0	0.40	Private Land
Hom margalli	Sunandamma	4493	Manually	76/1B1	0.49	0.12	Fodder Min Kit	5	1	Surface	Rainfed/ Protective irrigation	0	0.49	Private Land
Hom margalli	Bhagya	4494	Manually	76/1B2	0.98	0.25	Fodder Min Kit	5	1	Surface	Rainfed/ Protective irrigation	0	0.98	Private Land
Hom margalli	Basavabovi	4509	Manually	67/1	0.55	0.14	Fodder Min Kit	5	1	Surface	Rainfed/ Protective irrigation	0	0.55	Private Land
Hom margalli	Mahadevaiah	4510	Manually	67/2	0.98	0.25	Fodder Min Kit	5	1	Surface	Rainfed/ Protective irrigation	0	0.98	Private Land
Hom margalli	Gowramma	4511	Manually	67/3	0.29	0.07	Fodder Min Kit	5	1	Surface	Rainfed/ Protective irrigation	0	0.29	Private Land
Hom margalli	Mahadevappa	4512	Manually	67/4	0.34	0.09	Fodder Min Kit	5	1	Surface	Rainfed/ Protective irrigation	0	0.34	Private Land
Hom margalli	Mahadevappa	4513	Manually	67/4	0.50	0.13	Fodder Min Kit	5	1	Surface	Rainfed/ Protective irrigation	0	0.50	Private Land
Hom margalli	Basavabovi	4514	Manually	67/4	0.90	0.23	Fodder Min Kit	5	1	Surface	Rainfed/ Protective irrigation	0	0.90	Private Land
Hom margalli	Byrappa	4515	Manually	67/4	0.20	0.05	Fodder Min Kit	5	1	Surface	Rainfed/ Protective irrigation	0	0.20	Private Land
Hom margalli	Kamalamma	4516	Manually	67/5	0.40	0.10	Fodder Min Kit	5	1	Surface	Rainfed/ Protective irrigation	0	0.40	Private Land
Hom margalli	Channappanama Rama	4517	Manually	67/5	0.52	0.13	Fodder Min Kit	5	1	Surface	Rainfed/ Protective irrigation	0	0.52	Private Land



Hom margalli	Basavarajappa	4518	Manually	67/6	0.33	0.08	Fodder Min Kit	5	1	Surface	Rainfed/ Protective irrigation	0	0.33	Private Land
Hom margalli	Gowramma	4519	Manually	68/1	0.18	0.05	Fodder Min Kit	5	1	Surface	Rainfed/ Protective irrigation	0	0.18	Private Land
Hom margalli	Jayaramshetty	4520	Manually	68/2	0.41	0.10	Fodder Min Kit	5	1	Surface	Rainfed/ Protective irrigation	0	0.41	Private Land
Hom margalli	Revanna	4521	Manually	69/1	0.80	0.20	Fodder Min Kit	5	1	Surface	Rainfed/ Protective irrigation	0	0.80	Private Land
Hom margalli	Channamma	4522	Manually	69/2	0.54	0.14	Fodder Min Kit	5	1	Surface	Rainfed/ Protective irrigation	0	0.54	Private Land
Hom margalli	Basavaraju	4523	Manually	69/3	0.25	0.06	Fodder Min Kit	5	1	Surface	Rainfed/ Protective irrigation	0	0.25	Private Land
Hom margalli	Suresha	4524	Manually	69/4	0.25	0.06	Fodder Min Kit	5	1	Surface	Rainfed/ Protective irrigation	0	0.25	Private Land
Hom margalli	Channamma	4525	Manually	69/5	0.33	0.08	Fodder Min Kit	5	1	Surface	Rainfed/ Protective irrigation	0	0.33	Private Land
Hom margalli	Nagarajegowda	4526	Manually	65/1	0.24	0.06	Fodder Min Kit	5	1	Surface	Rainfed/ Protective irrigation	0	0.24	Private Land
Hom margalli	Basavamori	4527	Manually	65/2	0.34	0.09	Fodder Min Kit	5	1	Surface	Rainfed/ Protective irrigation	0	0.34	Private Land
Hom margalli	Devamani	4528	Manually	65/4	0.40	0.10	Fodder Min Kit	5	1	Surface	Rainfed/ Protective irrigation	0	0.40	Private Land
Hom margalli	Gowramma	4529	Manually	65/5	0.12	0.03	Fodder Min Kit	5	1	Surface	Rainfed/ Protective irrigation	0	0.12	Private Land
Hom margalli	Bhogappa	4530	Manually	65/3A	0.28	0.07	Fodder Min Kit	5	1	Surface	Rainfed/ Protective irrigation	0	0.28	Private Land
Hom margalli	Bhogappa	4531	Manually	65/3B	0.27	0.07	Fodder Min Kit	5	1	Surface	Rainfed/ Protective irrigation	0	0.27	Private Land
Hom margalli	Bhagyamma	4532	Manually	65/6	0.30	0.08	Fodder Min Kit	5	1	Surface	Rainfed/ Protective irrigation	0	0.30	Private Land
Hom margalli	Chikkadevayya	4533	Manually	65/7	0.18	0.05	Fodder Min Kit	5	1	Surface	Rainfed/ Protective irrigation	0	0.18	Private Land
Hom margalli	Nagaraju	4534	Manually	65/8	0.10	0.03	Fodder Min Kit	5	1	Surface	Rainfed/ Protective irrigation	0	0.10	Private Land
Hom margalli	Shwetha	4535	Manually	60/1	0.10	0.03	Fodder Min Kit	5	1	Surface	Rainfed/ Protective irrigation	0	0.10	Private Land
Hom margalli	Muttegowda	4536	Manually	60/2	0.10	0.03	Fodder Min Kit	5	1	Surface	Rainfed/ Protective irrigation	0	0.10	Private Land
Hom margalli	Shivanna	4537	Manually	61/1	0.35	0.09	Fodder Min Kit	5	1	Surface	Rainfed/ Protective irrigation	0	0.35	Private Land
Hom margalli	Ramabovi	4538	Manually	61/3	0.07	0.02	Fodder Min Kit	5	1	Surface	Rainfed/ Protective irrigation	0	0.07	Private Land
Hom margalli	Koosamma	4539	Manually	61/4	0.10	0.03	Fodder Min Kit	5	1	Surface	Rainfed/ Protective irrigation	0	0.10	Private Land
Hom margalli	Indramma	4540	Manually	61/5	0.31	0.08	Fodder Min Kit	5	1	Surface	Rainfed/ Protective irrigation	0	0.31	Private Land
Hom margalli	Sarojamma	4541	Manually	64/1	0.39	0.10	Fodder Min Kit	5	1	Surface	Rainfed/ Protective irrigation	0	0.39	Private Land
Hom margalli	Venkateshnaika	4542	Manually	64/2	0.35	0.09	Fodder Min Kit	5	1	Surface	Rainfed/ Protective irrigation	0	0.35	Private Land
Hom margalli	Harisha	4543	Manually	64/3	0.45	0.11	Fodder Min Kit	5	1	Surface	Rainfed/ Protective irrigation	0	0.45	Private Land
Hom margalli	Basavanna	4544	Manually	64/4	0.13	0.03	Fodder Min Kit	5	1	Surface	Rainfed/ Protective irrigation	0	0.13	Private Land
Hom margalli	Sarojamma	4545	Manually	64/5	0.27	0.07	Fodder Min Kit	5	1	Surface	Rainfed/ Protective irrigation	0	0.27	Private Land
Hom margalli	Basavanna	4546	Manually	64/6	0.13	0.03	Fodder Min Kit	5	1	Surface	Rainfed/ Protective irrigation	0	0.13	Private Land
Hom margalli	Paramesha	4547	Manually	63/2	0.80	0.20	Fodder Min Kit	5	1	Surface	Rainfed/ Protective irrigation	0	0.80	Private Land
Hom margalli	Mallimadayya	4548	Manually	63/1	0.32	0.08	Fodder Min Kit	5	1	Surface	Rainfed/ Protective irrigation	0	0.32	Private Land
Hom margalli	Siddamma	4549	Manually	62/1	0.61	0.15	Fodder Min Kit	5	1	Surface	Rainfed/ Protective irrigation	0	0.61	Private Land
Hom margalli	Chandrashekar	4550	Manually	62/2	0.43	0.11	Fodder Min Kit	5	1	Surface	Rainfed/ Protective irrigation	0	0.43	Private Land
Hom margalli	Mallamadayya	4551	Manually	62/3	0.43	0.11	Fodder Min Kit	5	1	Surface	Rainfed/ Protective irrigation	0	0.43	Private Land
Hom margalli	Mallubovi	4552	Manually	62/4	0.30	0.08	Fodder Min Kit	5	1	Surface	Rainfed/ Protective irrigation	0	0.30	Private Land

Hom margalli	Dhanlakshmi	4553	Manually	59/1	0.47	0.12	Fodder Min Kit	5	1	Surface	Rainfed/ Protective irrigation	0	0.47	Private Land
Hom margalli	Dhanlakshmi	4554	Manually	59/2	0.53	0.13	Fodder Min Kit	5	1	Surface	Rainfed/ Protective irrigation	0	0.53	Private Land
Hom margalli	Shoba	4555	Manually	59/3A	0.56	0.14	Fodder Min Kit	5	1	Surface	Rainfed/ Protective irrigation	0	0.56	Private Land
Hom margalli	Srinivas Bovi	4556	Manually	59/3B1	0.31	0.08	Fodder Min Kit	5	1	Surface	Rainfed/ Protective irrigation	0	0.31	Private Land
Hom margalli	Mahadeva	4557	Manually	59/3B2	0.19	0.05	Fodder Min Kit	5	1	Surface	Rainfed/ Protective irrigation	0	0.19	Private Land
Hom margalli	Srinivasa	4558	Manually	58	4.03	1.01	Fodder Min Kit	5	1	Surface	Rainfed/ Protective irrigation	0	4.03	Private Land
Hom margalli	Govindabovi	4559	Manually	55/4	0.79	0.20	Fodder Min Kit	5	1	Surface	Rainfed/ Protective irrigation	0	0.79	Private Land
Hom margalli	Latha	4560	Manually	55/1A	0.89	0.22	Fodder Min Kit	5	1	Surface	Rainfed/ Protective irrigation	0	0.89	Private Land
Hom margalli	Lakshmana	4561	Manually	55/1B	0.47	0.12	Fodder Min Kit	5	1	Surface	Rainfed/ Protective irrigation	0	0.47	Private Land
Hom margalli	Mahadevappa	4562	Manually	55/3B	0.33	0.08	Fodder Min Kit	5	1	Surface	Rainfed/ Protective irrigation	0	0.33	Private Land
Hom margalli	Chikramappa	4563	Manually	55/3A1	0.16	0.04	Fodder Min Kit	5	1	Surface	Rainfed/ Protective irrigation	0	0.16	Private Land
Hom margalli	Basavarajappa	4564	Manually	55/3A2	0.30	0.08	Fodder Min Kit	5	1	Surface	Rainfed/ Protective irrigation	0	0.30	Private Land
Hom margalli	Kamma	4565	Manually	55/5	0.47	0.12	Fodder Min Kit	5	1	Surface	Rainfed/ Protective irrigation	0	0.47	Private Land
Hom margalli	Abhilasha	4566	Manually	55/6	0.30	0.08	Fodder Min Kit	5	1	Surface	Rainfed/ Protective irrigation	0	0.30	Private Land
Hom margalli	Veerabdrabovi	4567	Manually	55/9	0.20	0.05	Fodder Min Kit	5	1	Surface	Rainfed/ Protective irrigation	0	0.20	Private Land
Hom margalli	Mayigowda	4568	Manually	55/8	0.53	0.13	Fodder Min Kit	5	1	Surface	Rainfed/ Protective irrigation	0	0.53	Private Land
Hom margalli	Kittabovi	4569	Manually	55/10	0.40	0.10	Fodder Min Kit	5	1	Surface	Rainfed/ Protective irrigation	0	0.40	Private Land
Hom margalli	Ramanaika	4570	Manually	55/11	0.40	0.10	Fodder Min Kit	5	1	Surface	Rainfed/ Protective irrigation	0	0.40	Private Land
Hom margalli	Basavarajappa	4571	Manually	55/12	0.33	0.08	Fodder Min Kit	5	1	Surface	Rainfed/ Protective irrigation	0	0.33	Private Land
Hom margalli	Rajamma	4572	Manually	49/1	0.40	0.10	Fodder Min Kit	5	1	Surface	Rainfed/ Protective irrigation	0	0.40	Private Land
Hom margalli	Dasamma	4573	Manually	49/2	0.40	0.10	Fodder Min Kit	5	1	Surface	Rainfed/ Protective irrigation	0	0.40	Private Land
Hom margalli	Susheela	4574	Manually	49/3	0.40	0.10	Fodder Min Kit	5	1	Surface	Rainfed/ Protective irrigation	0	0.40	Private Land
Hom margalli	Sundamma	4575	Manually	49/4	0.40	0.10	Fodder Min Kit	5	1	Surface	Rainfed/ Protective irrigation	0	0.40	Private Land
Hom margalli	Lakshamma	4576	Manually	49/5	0.40	0.10	Fodder Min Kit	5	1	Surface	Rainfed/ Protective irrigation	0	0.40	Private Land
Hom margalli	Bhagyamma	4577	Manually	49/6	0.40	0.10	Fodder Min Kit	5	1	Surface	Rainfed/ Protective irrigation	0	0.40	Private Land
Hom margalli	Dasamma	4578	Manually	49/7	0.40	0.10	Fodder Min Kit	5	1	Surface	Rainfed/ Protective irrigation	0	0.40	Private Land
Hom margalli	Gayamma	4579	Manually	49/8	0.40	0.10	Fodder Min Kit	5	1	Surface	Rainfed/ Protective irrigation	0	0.40	Private Land
Hom margalli	Bundamma	4580	Manually	49/9	0.40	0.10	Fodder Min Kit	5	1	Surface	Rainfed/ Protective irrigation	0	0.40	Private Land
Hom margalli	Lakshamma	4581	Manually	49/10	0.40	0.10	Fodder Min Kit	5	1	Surface	Rainfed/ Protective irrigation	0	0.40	Private Land
Hom margalli	Gowamma	4582	Manually	49/11	0.40	0.10	Fodder Min Kit	5	1	Surface	Rainfed/ Protective irrigation	0	0.40	Private Land
Hom margalli	Shivamma	4583	Manually	49/12	0.41	0.10	Fodder Min Kit	5	1	Surface	Rainfed/ Protective irrigation	0	0.41	Private Land

**Plantation Type : Nursery Activities**

Village Name	Farmer Name:	Farmer Code	Rate Type (Manually/Machinery)	Survey No:	Total Area (Ha.)	Proposed Area (Ha.)	Activity/Model/Plant/Crop Name :	Number of Plants Per Ha	No. of plants	Method of Irrigation	Source of Irrigation (Canal/Rainfed/Well)	Area as per Type Of Land (Ha.)		Ownership of Land (Community Land/
												Waste Land	Cultivable	
Madapura	Thimmayya	1	Manually	98	0.80	0.32	Teak, Silver, Hebbevu, Others	100	32	Rainfed	Rainfed/ Protective irrigation	0	0.80	Private Land
Madapura	Veerbhadrappa	2	Manually	98	0.60	0.24	Teak, Silver, Hebbevu, Others	100	24	Rainfed	Rainfed/ Protective irrigation	0	0.60	Private Land
Madapura	Kempegowda	3	Manually	98	0.60	0.24	Teak, Silver, Hebbevu, Others	100	24	Rainfed	Rainfed/ Protective irrigation	0	0.60	Private Land
Madapura	Dyavayya	4	Manually	98	0.80	0.32	Teak, Silver, Hebbevu, Others	100	32	Rainfed	Rainfed/ Protective irrigation	0	0.80	Private Land
Madapura	Rudramma	5	Manually	98	0.21	0.08	Teak, Silver, Hebbevu, Others	100	8	Rainfed	Rainfed/ Protective irrigation	0	0.21	Private Land
Madapura	Naganna	6	Manually	98	0.27	0.11	Teak, Silver, Hebbevu, Others	100	11	Rainfed	Rainfed/ Protective irrigation	0	0.27	Private Land
Madapura	Somanna	7	Manually	98	0.40	0.16	Teak, Silver, Hebbevu, Others	100	16	Rainfed	Rainfed/ Protective irrigation	0	0.40	Private Land
Madapura	Kullayya	8	Manually	98	0.20	0.08	Teak, Silver, Hebbevu, Others	100	8	Rainfed	Rainfed/ Protective irrigation	0	0.20	Private Land
Madapura	Ningajamma	9	Manually	98	0.20	0.08	Teak, Silver, Hebbevu, Others	100	8	Rainfed	Rainfed/ Protective irrigation	0	0.20	Private Land
Madapura	Gopalshetty	10	Manually	98	0.20	0.08	Teak, Silver, Hebbevu, Others	100	8	Rainfed	Rainfed/ Protective irrigation	0	0.20	Private Land
Madapura	Shivananjayya	11	Manually	98	0.40	0.16	Teak, Silver, Hebbevu, Others	100	16	Rainfed	Rainfed/ Protective irrigation	0	0.40	Private Land
Madapura	Javaregowda	12	Manually	98	0.23	0.09	Teak, Silver, Hebbevu, Others	100	9	Rainfed	Rainfed/ Protective irrigation	0	0.23	Private Land
Madapura	Chikkusnayak	13	Manually	98	0.16	0.06	Teak, Silver, Hebbevu, Others	100	6	Rainfed	Rainfed/ Protective irrigation	0	0.16	Private Land
Madapura	Rajappa	14	Manually	98	0.20	0.08	Teak, Silver, Hebbevu, Others	100	8	Rainfed	Rainfed/ Protective irrigation	0	0.20	Private Land
Madapura	Javarayya	15	Manually	98	0.10	0.04	Teak, Silver, Hebbevu, Others	100	4	Rainfed	Rainfed/ Protective irrigation	0	0.10	Private Land
Madapura	Gopalashetty	16	Manually	98	0.40	0.16	Teak, Silver, Hebbevu, Others	100	16	Rainfed	Rainfed/ Protective irrigation	0	0.40	Private Land
Madapura	M.S.Rajendra	17	Manually	98	0.50	0.20	Teak, Silver, Hebbevu, Others	100	20	Rainfed	Rainfed/ Protective irrigation	0	0.50	Private Land
Madapura	Rajappa	18	Manually	98	0.40	0.16	Teak, Silver, Hebbevu, Others	100	16	Rainfed	Rainfed/ Protective irrigation	0	0.40	Private Land
Madapura	Shivananjayya	19	Manually	98	0.30	0.12	Teak, Silver, Hebbevu, Others	100	12	Rainfed	Rainfed/ Protective irrigation	0	0.30	Private Land
Madapura	Jayarudrappa	20	Manually	98	0.30	0.12	Teak, Silver, Hebbevu, Others	100	12	Rainfed	Rainfed/ Protective irrigation	0	0.30	Private Land
Madapura	Venkatayya	21	Manually	98	0.40	0.16	Teak, Silver, Hebbevu, Others	100	16	Rainfed	Rainfed/ Protective irrigation	0	0.40	Private Land
Madapura	Gopamma	22	Manually	98	0.53	0.21	Teak, Silver, Hebbevu, Others	100	21	Rainfed	Rainfed/ Protective irrigation	0	0.53	Private Land
Madapura	Channappa	23	Manually	98	0.15	0.06	Teak, Silver, Hebbevu, Others	100	6	Rainfed	Rainfed/ Protective irrigation	0	0.15	Private Land
Madapura	Rajegowda	24	Manually	98	0.35	0.14	Teak, Silver, Hebbevu, Others	100	14	Rainfed	Rainfed/ Protective irrigation	0	0.35	Private Land
Madapura	Basavarajappa	25	Manually	98	0.20	0.08	Teak, Silver, Hebbevu, Others	100	8	Rainfed	Rainfed/ Protective irrigation	0	0.20	Private Land
Madapura	Puttashetty	26	Manually	98	0.40	0.16	Teak, Silver, Hebbevu, Others	100	16	Rainfed	Rainfed/ Protective irrigation	0	0.40	Private Land
Madapura	Manchayya	27	Manually	98	0.20	0.08	Teak, Silver, Hebbevu, Others	100	8	Rainfed	Rainfed/ Protective irrigation	0	0.20	Private Land
Madapura	Shivappa	28	Manually	98	0.30	0.12	Teak, Silver, Hebbevu, Others	100	12	Rainfed	Rainfed/ Protective irrigation	0	0.30	Private Land
Madapura	Basavegowda	29	Manually	98	0.29	0.12	Teak, Silver, Hebbevu, Others	100	12	Rainfed	Rainfed/ Protective irrigation	0	0.29	Private Land
Madapura	Shivananjappa	30	Manually	98	0.15	0.06	Teak, Silver, Hebbevu, Others	100	6	Rainfed	Rainfed/ Protective irrigation	0	0.15	Private Land

Village Name	Farmer Name:	Farmer Code	Rate Type (Manually/Machinery)	Survey No:	Total Area (Ha.)	Proposed Area (Ha.)	Activity/Model/Plant/Crop Name :	Number of Plants Per Ha	No. of plants	Method of Irrigation	Source of Irrigation (Canal/Rainfed/Well)	Area as per Type Of Land (Ha.)		Ownership of Land (Community Land/
												Waste Land	Cultivable	
Madapura	Chikkakusanayaka	31	Manually	98	0.60	0.24	Teak, Silver, Hebbevu, Others	100	24	Rainfed	Rainfed/ Protective irrigation	0	0.60	Private Land
Madapura	Sannananjayya	32	Manually	98	1.20	0.48	Teak, Silver, Hebbevu, Others	100	48	Rainfed	Rainfed/ Protective irrigation	0	1.20	Private Land
Madapura	Narasayanayaka	33	Manually	98	1.20	0.48	Teak, Silver, Hebbevu, Others	100	48	Rainfed	Rainfed/ Protective irrigation	0	1.20	Private Land
Madapura	Devamma	34	Manually	98	1.60	0.64	Teak, Silver, Hebbevu, Others	100	64	Rainfed	Rainfed/ Protective irrigation	0	1.60	Private Land
Madapura	Puttashetty	35	Manually	98	0.40	0.16	Teak, Silver, Hebbevu, Others	100	16	Rainfed	Rainfed/ Protective irrigation	0	0.40	Private Land
Madapura	Somanna	36	Manually	98	1.20	0.48	Teak, Silver, Hebbevu, Others	100	48	Rainfed	Rainfed/ Protective irrigation	0	1.20	Private Land
Madapura	Javaregowda	37	Manually	98	0.37	0.15	Teak, Silver, Hebbevu, Others	100	15	Rainfed	Rainfed/ Protective irrigation	0	0.37	Private Land
Madapura	Manchayya	38	Manually	98	0.80	0.32	Teak, Silver, Hebbevu, Others	100	32	Rainfed	Rainfed/ Protective irrigation	0	0.80	Private Land
Madapura	Manjappa	39	Manually	98	0.20	0.08	Teak, Silver, Hebbevu, Others	100	8	Rainfed	Rainfed/ Protective irrigation	0	0.20	Private Land
Madapura	Hanumanta	40	Manually	98	0.31	0.12	Teak, Silver, Hebbevu, Others	100	12	Rainfed	Rainfed/ Protective irrigation	0	0.31	Private Land
Madapura	Chennappa	41	Manually	98	0.61	0.24	Teak, Silver, Hebbevu, Others	100	24	Rainfed	Rainfed/ Protective irrigation	0	0.61	Private Land
Madapura	Siddalingswamy	42	Manually	98	0.50	0.20	Teak, Silver, Hebbevu, Others	100	20	Rainfed	Rainfed/ Protective irrigation	0	0.50	Private Land
Madapura	Rajappa	43	Manually	98	0.26	0.10	Teak, Silver, Hebbevu, Others	100	10	Rainfed	Rainfed/ Protective irrigation	0	0.26	Private Land
Madapura	Mallappa	44	Manually	98	0.40	0.16	Teak, Silver, Hebbevu, Others	100	16	Rainfed	Rainfed/ Protective irrigation	0	0.40	Private Land
Madapura	Nagamma	45	Manually	98	1.20	0.48	Teak, Silver, Hebbevu, Others	100	48	Rainfed	Rainfed/ Protective irrigation	0	1.20	Private Land
Madapura	Shivarajappa	46	Manually	98	0.30	0.12	Teak, Silver, Hebbevu, Others	100	12	Rainfed	Rainfed/ Protective irrigation	0	0.30	Private Land
Madapura	Chikkannappa	47	Manually	98	1.20	0.48	Teak, Silver, Hebbevu, Others	100	48	Rainfed	Rainfed/ Protective irrigation	0	1.20	Private Land
Madapura	Lakshamma	48	Manually	98	0.80	0.32	Teak, Silver, Hebbevu, Others	100	32	Rainfed	Rainfed/ Protective irrigation	0	0.80	Private Land
Madapura	Lakshamma	49	Manually	98	0.20	0.08	Teak, Silver, Hebbevu, Others	100	8	Rainfed	Rainfed/ Protective irrigation	0	0.20	Private Land
Madapura	Kavita	50	Manually	98	0.20	0.08	Teak, Silver, Hebbevu, Others	100	8	Rainfed	Rainfed/ Protective irrigation	0	0.20	Private Land
Madapura	Venkatamma	51	Manually	98	1.12	0.45	Teak, Silver, Hebbevu, Others	100	45	Rainfed	Rainfed/ Protective irrigation	0	1.12	Private Land
Madapura	Hanumantappa	52	Manually	98	0.34	0.14	Teak, Silver, Hebbevu, Others	100	14	Rainfed	Rainfed/ Protective irrigation	0	0.34	Private Land
Madapura	Sunanda	53	Manually	98	0.20	0.08	Teak, Silver, Hebbevu, Others	100	8	Rainfed	Rainfed/ Protective irrigation	0	0.20	Private Land
Madapura	Nagaratnamma	54	Manually	98	0.20	0.08	Teak, Silver, Hebbevu, Others	100	8	Rainfed	Rainfed/ Protective irrigation	0	0.20	Private Land
Madapura	Nagaratnamma	55	Manually	98	0.20	0.08	Teak, Silver, Hebbevu, Others	100	8	Rainfed	Rainfed/ Protective irrigation	0	0.20	Private Land
Madapura	Sunitha	56	Manually	98	0.20	0.08	Teak, Silver, Hebbevu, Others	100	8	Rainfed	Rainfed/ Protective irrigation	0	0.20	Private Land
Madapura	Sunitha	57	Manually	98	0.20	0.08	Teak, Silver, Hebbevu, Others	100	8	Rainfed	Rainfed/ Protective irrigation	0	0.20	Private Land
Madapura	Nagappa	58	Manually	98	0.85	0.34	Teak, Silver, Hebbevu, Others	100	34	Rainfed	Rainfed/ Protective irrigation	0	0.85	Private Land
Madapura	Bettanayka	59	Manually	98	0.38	0.15	Teak, Silver, Hebbevu, Others	100	15	Rainfed	Rainfed/ Protective irrigation	0	0.38	Private Land
Madapura	Chikkanayka	60	Manually	98	0.14	0.06	Teak, Silver, Hebbevu, Others	100	6	Rainfed	Rainfed/ Protective irrigation	0	0.14	Private Land
Madapura	Chikkanayka	61	Manually	98	0.36	0.14	Teak, Silver, Hebbevu, Others	100	14	Rainfed	Rainfed/ Protective irrigation	0	0.36	Private Land
Madapura	Devamma	62	Manually	98	0.52	0.21	Teak, Silver, Hebbevu, Others	100	21	Rainfed	Rainfed/ Protective irrigation	0	0.52	Private Land

Village Name	Farmer Name:	Farmer Code	Rate Type (Manually/Machinery)	Survey No:	Total Area (Ha.)	Proposed Area (Ha.)	Activity/Model/Plant/Crop Name :	Number of Plants Per Ha	No. of plants	Method of Irrigation	Source of Irrigation (Canal/Rainfed/Well)	Area as per Type Of Land (Ha.)		Ownership of Land (Community Land/
												Waste Land	Cultivable	
Madapura	Basavanayka	63	Manually	98	0.09	0.04	Teak, Silver, Hebbevu, Others	100	4	Rainfed	Rainfed/ Protective irrigation	0	0.09	Private Land
Madapura	Kalanayka	64	Manually	98	0.08	0.03	Teak, Silver, Hebbevu, Others	100	3	Rainfed	Rainfed/ Protective irrigation	0	0.08	Private Land
Madapura	Chettyayka	65	Manually	98	0.12	0.05	Teak, Silver, Hebbevu, Others	100	5	Rainfed	Rainfed/ Protective irrigation	0	0.12	Private Land
Madapura	Puttananjappa	66	Manually	98	0.32	0.13	Teak, Silver, Hebbevu, Others	100	13	Rainfed	Rainfed/ Protective irrigation	0	0.32	Private Land
Madapura	Basavanayka	67	Manually	98	1.02	0.41	Teak, Silver, Hebbevu, Others	100	41	Rainfed	Rainfed/ Protective irrigation	0	1.02	Private Land
Madapura	Chettyayka	68	Manually	98	0.62	0.25	Teak, Silver, Hebbevu, Others	100	25	Rainfed	Rainfed/ Protective irrigation	0	0.62	Private Land
Madapura	Chettyayka	69	Manually	98	0.10	0.04	Teak, Silver, Hebbevu, Others	100	4	Rainfed	Rainfed/ Protective irrigation	0	0.10	Private Land
Madapura	Gowranayka	70	Manually	98	0.20	0.08	Teak, Silver, Hebbevu, Others	100	8	Rainfed	Rainfed/ Protective irrigation	0	0.20	Private Land
Madapura	Chettyayka	71	Manually	98	0.14	0.06	Teak, Silver, Hebbevu, Others	100	6	Rainfed	Rainfed/ Protective irrigation	0	0.14	Private Land
Madapura	Gowranayka	72	Manually	98	0.24	0.10	Teak, Silver, Hebbevu, Others	100	10	Rainfed	Rainfed/ Protective irrigation	0	0.24	Private Land
Madapura	Puttachiknayaka	73	Manually	98	0.14	0.06	Teak, Silver, Hebbevu, Others	100	6	Rainfed	Rainfed/ Protective irrigation	0	0.14	Private Land
Madapura	Puttachiknayaka	74	Manually	98	0.10	0.04	Teak, Silver, Hebbevu, Others	100	4	Rainfed	Rainfed/ Protective irrigation	0	0.10	Private Land
Madapura	Borayya	75	Manually	98	0.28	0.11	Teak, Silver, Hebbevu, Others	100	11	Rainfed	Rainfed/ Protective irrigation	0	0.28	Private Land
Madapura	Sannaswamnayka	76	Manually	98	0.49	0.20	Teak, Silver, Hebbevu, Others	100	20	Rainfed	Rainfed/ Protective irrigation	0	0.49	Private Land
Madapura	Manchayya	77	Manually	98	0.28	0.11	Teak, Silver, Hebbevu, Others	100	11	Rainfed	Rainfed/ Protective irrigation	0	0.28	Private Land
Madapura	Devamma	78	Manually	98	0.48	0.19	Teak, Silver, Hebbevu, Others	100	19	Rainfed	Rainfed/ Protective irrigation	0	0.48	Private Land
Madapura	Gowramma	79	Manually	98	1.16	0.46	Teak, Silver, Hebbevu, Others	100	46	Rainfed	Rainfed/ Protective irrigation	0	1.16	Private Land
Madapura	Lingappa	80	Manually	98	1.15	0.46	Teak, Silver, Hebbevu, Others	100	46	Rainfed	Rainfed/ Protective irrigation	0	1.15	Private Land
Madapura	Siddalingappa	81	Manually	98	0.37	0.15	Teak, Silver, Hebbevu, Others	100	15	Rainfed	Rainfed/ Protective irrigation	0	0.37	Private Land
Madapura	Siddalinswamy	82	Manually	98	0.37	0.15	Teak, Silver, Hebbevu, Others	100	15	Rainfed	Rainfed/ Protective irrigation	0	0.37	Private Land
Madapura	Devamma	83	Manually	98	0.65	0.26	Teak, Silver, Hebbevu, Others	100	26	Rainfed	Rainfed/ Protective irrigation	0	0.65	Private Land
Madapura	Somshekar	84	Manually	98	0.83	0.33	Teak, Silver, Hebbevu, Others	100	33	Rainfed	Rainfed/ Protective irrigation	0	0.83	Private Land
Madapura	Kamamma	85	Manually	98	0.83	0.33	Teak, Silver, Hebbevu, Others	100	33	Rainfed	Rainfed/ Protective irrigation	0	0.83	Private Land
Madapura	Mallikarjuna	86	Manually	98	0.82	0.33	Teak, Silver, Hebbevu, Others	100	33	Rainfed	Rainfed/ Protective irrigation	0	0.82	Private Land
Madapura	Siddayya	87	Manually	98	0.99	0.40	Teak, Silver, Hebbevu, Others	100	40	Rainfed	Rainfed/ Protective irrigation	0	0.99	Private Land
Madapura	Kariyappa	88	Manually	98	0.90	0.36	Teak, Silver, Hebbevu, Others	100	36	Rainfed	Rainfed/ Protective irrigation	0	0.90	Private Land
Madapura	Thayamma	89	Manually	98	0.17	0.07	Teak, Silver, Hebbevu, Others	100	7	Rainfed	Rainfed/ Protective irrigation	0	0.17	Private Land
Madapura	Mahadevamma	90	Manually	98	0.53	0.21	Teak, Silver, Hebbevu, Others	100	21	Rainfed	Rainfed/ Protective irrigation	0	0.53	Private Land
Madapura	Devaraju	91	Manually	98	0.43	0.17	Teak, Silver, Hebbevu, Others	100	17	Rainfed	Rainfed/ Protective irrigation	0	0.43	Private Land
Madapura	Siddaramayya	92	Manually	98	0.22	0.09	Teak, Silver, Hebbevu, Others	100	9	Rainfed	Rainfed/ Protective irrigation	0	0.22	Private Land
Madapura	Kendagannayya	93	Manually	98	0.57	0.23	Teak, Silver, Hebbevu, Others	100	23	Rainfed	Rainfed/ Protective irrigation	0	0.57	Private Land
Madapura	Shivalingappa	94	Manually	98	0.60	0.24	Teak, Silver, Hebbevu, Others	100	24	Rainfed	Rainfed/ Protective irrigation	0	0.60	Private Land

Village Name	Farmer Name:	Farmer Code	Rate Type (Manually/Machinery)	Survey No:	Total Area (Ha.)	Proposed Area (Ha.)	Activity/Model/Plant/Crop Name :	Number of Plants Per Ha	No. of plants	Method of Irrigation	Source of Irrigation (Canal/Rainfed/Well)	Area as per Type Of Land (Ha.)		Ownership of Land (Community Land/
												Waste Land	Cultivable	
Madapura	Mahadevappa	95	Manually	98	0.40	0.16	Teak, Silver, Hebbevu, Others	100	16	Rainfed	Rainfed/ Protective irrigation	0	0.40	Private Land
Madapura	Manjunatha	96	Manually	98	1.00	0.40	Teak, Silver, Hebbevu, Others	100	40	Rainfed	Rainfed/ Protective irrigation	0	1.00	Private Land
Madapura	Ratnamma	97	Manually	98	0.40	0.16	Teak, Silver, Hebbevu, Others	100	16	Rainfed	Rainfed/ Protective irrigation	0	0.40	Private Land
Madapura	Devamma	98	Manually	98	0.54	0.22	Teak, Silver, Hebbevu, Others	100	22	Rainfed	Rainfed/ Protective irrigation	0	0.54	Private Land
Madapura	Kempamma	99	Manually	98	0.41	0.16	Teak, Silver, Hebbevu, Others	100	16	Rainfed	Rainfed/ Protective irrigation	0	0.41	Private Land
Madapura	Lingarajappa	100	Manually	98	0.15	0.06	Teak, Silver, Hebbevu, Others	100	6	Rainfed	Rainfed/ Protective irrigation	0	0.15	Private Land
Madapura	Lingarajappa	101	Manually	98	0.15	0.06	Teak, Silver, Hebbevu, Others	100	6	Rainfed	Rainfed/ Protective irrigation	0	0.15	Private Land
Madapura	Lingappa	102	Manually	98	0.06	0.02	Teak, Silver, Hebbevu, Others	100	2	Rainfed	Rainfed/ Protective irrigation	0	0.06	Private Land
Madapura	Lingappa	103	Manually	98	0.14	0.06	Teak, Silver, Hebbevu, Others	100	6	Rainfed	Rainfed/ Protective irrigation	0	0.14	Private Land
Madapura	Shivmallappa	104	Manually	98	0.90	0.36	Teak, Silver, Hebbevu, Others	100	36	Rainfed	Rainfed/ Protective irrigation	0	0.90	Private Land
Madapura	Nagamma	105	Manually	98	0.60	0.24	Teak, Silver, Hebbevu, Others	100	24	Rainfed	Rainfed/ Protective irrigation	0	0.60	Private Land
Madapura	Sarojamma	106	Manually	98	0.50	0.20	Teak, Silver, Hebbevu, Others	100	20	Rainfed	Rainfed/ Protective irrigation	0	0.50	Private Land
Madapura	Raghavendra	107	Manually	98	0.60	0.24	Teak, Silver, Hebbevu, Others	100	24	Rainfed	Rainfed/ Protective irrigation	0	0.60	Private Land
Madapura	Lakshmana	108	Manually	98	0.61	0.24	Teak, Silver, Hebbevu, Others	100	24	Rainfed	Rainfed/ Protective irrigation	0	0.61	Private Land
Madapura	Shivamma	109	Manually	98	0.21	0.08	Teak, Silver, Hebbevu, Others	100	8	Rainfed	Rainfed/ Protective irrigation	0	0.21	Private Land
Madapura	Rangayya	110	Manually	98	0.22	0.09	Teak, Silver, Hebbevu, Others	100	9	Rainfed	Rainfed/ Protective irrigation	0	0.22	Private Land
Madapura	Shivananjappa	111	Manually	98	0.41	0.16	Teak, Silver, Hebbevu, Others	100	16	Rainfed	Rainfed/ Protective irrigation	0	0.41	Private Land
Madapura	Mahadevamma	112	Manually	98	0.40	0.16	Teak, Silver, Hebbevu, Others	100	16	Rainfed	Rainfed/ Protective irrigation	0	0.40	Private Land
Madapura	Siddarammayya	113	Manually	98	0.41	0.16	Teak, Silver, Hebbevu, Others	100	16	Rainfed	Rainfed/ Protective irrigation	0	0.41	Private Land
Madapura	Chandrappa	114	Manually	98	0.44	0.18	Teak, Silver, Hebbevu, Others	100	18	Rainfed	Rainfed/ Protective irrigation	0	0.44	Private Land
Madapura	Chinnamma	115	Manually	98	0.41	0.16	Teak, Silver, Hebbevu, Others	100	16	Rainfed	Rainfed/ Protective irrigation	0	0.41	Private Land
Madapura	Siddaramayya	116	Manually	78	3.25	1.30	Teak, Silver, Hebbevu, Others	100	130	Rainfed	Rainfed/ Protective irrigation	0	3.25	Private Land
Madapura	Niranjan Simha	117	Manually	77	2.00	0.80	Teak, Silver, Hebbevu, Others	100	80	Rainfed	Rainfed/ Protective irrigation	0	2.00	Private Land
Madapura	Manjunath B.N.	118	Manually	77	2.00	0.80	Teak, Silver, Hebbevu, Others	100	80	Rainfed	Rainfed/ Protective irrigation	0	2.00	Private Land
Madapura	Naganna	119	Manually	77	2.00	0.80	Teak, Silver, Hebbevu, Others	100	80	Rainfed	Rainfed/ Protective irrigation	0	2.00	Private Land
Madapura	Mahadevappa	120	Manually	77	2.00	0.80	Teak, Silver, Hebbevu, Others	100	80	Rainfed	Rainfed/ Protective irrigation	0	2.00	Private Land
Madapura	B.N. Manjunatha	121	Manually	76	0.25	0.10	Teak, Silver, Hebbevu, Others	100	10	Rainfed	Rainfed/ Protective irrigation	0	0.25	Private Land
Madapura	B.N. Manjunatha	122	Manually	76	1.34	0.54	Teak, Silver, Hebbevu, Others	100	54	Rainfed	Rainfed/ Protective irrigation	0	1.34	Private Land
Madapura	Mahadevaswamy M	123	Manually	76	2.20	0.88	Teak, Silver, Hebbevu, Others	100	88	Rainfed	Rainfed/ Protective irrigation	0	2.20	Private Land
Madapura	Shivalingamma	124	Manually	72	0.23	0.09	Teak, Silver, Hebbevu, Others	100	9	Rainfed	Rainfed/ Protective irrigation	0	0.23	Private Land
Madapura	B.N. Manjunatha	125	Manually	72	2.00	0.80	Teak, Silver, Hebbevu, Others	100	80	Rainfed	Rainfed/ Protective irrigation	0	2.00	Private Land
Madapura	Premakumari	126	Manually	72	0.30	0.12	Teak, Silver, Hebbevu, Others	100	12	Rainfed	Rainfed/ Protective irrigation	0	0.30	Private Land

Village Name	Farmer Name:	Farmer Code	Rate Type (Manually/Machinery)	Survey No:	Total Area (Ha.)	Proposed Area (Ha.)	Activity/Model/Plant/Crop Name :	Number of Plants Per Ha	No. of plants	Method of Irrigation	Source of Irrigation (Canal/Rainfed/Well)	Area as per Type Of Land (Ha.)		Ownership of Land (Community Land/
												Waste Land	Cultivable	
Madapura	Basavanna	127	Manually	72	0.27	0.11	Teak, Silver, Hebbevu, Others	100	11	Rainfed	Rainfed/ Protective irrigation	0	0.27	Private Land
Madapura	Shivananjappa	128	Manually	71	0.60	0.24	Teak, Silver, Hebbevu, Others	100	24	Rainfed	Rainfed/ Protective irrigation	0	0.60	Private Land
Madapura	Nagamma	129	Manually	71	0.80	0.32	Teak, Silver, Hebbevu, Others	100	32	Rainfed	Rainfed/ Protective irrigation	0	0.80	Private Land
Madapura	Nagaraju	130	Manually	66	0.40	0.16	Teak, Silver, Hebbevu, Others	100	16	Rainfed	Rainfed/ Protective irrigation	0	0.40	Private Land
Madapura	Usha D/O	131	Manually	66	1.00	0.40	Teak, Silver, Hebbevu, Others	100	40	Rainfed	Rainfed/ Protective irrigation	0	1.00	Private Land
Madapura	Varalakshmi	132	Manually	66	1.00	0.40	Teak, Silver, Hebbevu, Others	100	40	Rainfed	Rainfed/ Protective irrigation	0	1.00	Private Land
Madapura	Kendigannappa	133	Manually	66	1.20	0.48	Teak, Silver, Hebbevu, Others	100	48	Rainfed	Rainfed/ Protective irrigation	0	1.20	Private Land
Madapura	Kendigannappa	134	Manually	66	1.23	0.49	Teak, Silver, Hebbevu, Others	100	49	Rainfed	Rainfed/ Protective irrigation	0	1.23	Private Land
Madapura	Sujatha K.R.	135	Manually	66	0.20	0.08	Teak, Silver, Hebbevu, Others	100	8	Rainfed	Rainfed/ Protective irrigation	0	0.20	Private Land
Madapura	C. Siddappa	136	Manually	68	0.20	0.08	Teak, Silver, Hebbevu, Others	100	8	Rainfed	Rainfed/ Protective irrigation	0	0.20	Private Land
Madapura	Appajappa	137	Manually	68	0.30	0.12	Teak, Silver, Hebbevu, Others	100	12	Rainfed	Rainfed/ Protective irrigation	0	0.30	Private Land
Madapura	Dhakshyayini	138	Manually	68	0.20	0.08	Teak, Silver, Hebbevu, Others	100	8	Rainfed	Rainfed/ Protective irrigation	0	0.20	Private Land
Madapura	Sarkari	139	Manually	67	2.39	0.96	Teak, Silver, Hebbevu, Others	100	96	Rainfed	Rainfed/ Protective irrigation	0	2.39	Private Land
Madapura	Sunil Kumar M.V	140	Manually	66	2.40	0.96	Teak, Silver, Hebbevu, Others	100	96	Rainfed	Rainfed/ Protective irrigation	0	2.40	Private Land
Madapura	M.R. Muttha Swamy	141	Manually	66	4.16	1.66	Teak, Silver, Hebbevu, Others	100	166	Rainfed	Rainfed/ Protective irrigation	0	4.16	Private Land
Madapura	M.S. Manjunatha	142	Manually	66	1.20	0.48	Teak, Silver, Hebbevu, Others	100	48	Rainfed	Rainfed/ Protective irrigation	0	1.20	Private Land
Madapura	V. Naryanamurthy	143	Manually	66	0.20	0.08	Teak, Silver, Hebbevu, Others	100	8	Rainfed	Rainfed/ Protective irrigation	0	0.20	Private Land
Madapura	Mallamma	144	Manually	101	1.02	0.41	Teak, Silver, Hebbevu, Others	100	41	Rainfed	Rainfed/ Protective irrigation	0	1.02	Private Land
Madapura	Godhamma	145	Manually	101	0.18	0.07	Teak, Silver, Hebbevu, Others	100	7	Rainfed	Rainfed/ Protective irrigation	0	0.18	Private Land
Madapura	Shivananjappa	146	Manually	102	0.17	0.07	Teak, Silver, Hebbevu, Others	100	7	Rainfed	Rainfed/ Protective irrigation	0	0.17	Private Land
Madapura	Sanna Chikkanayka	147	Manually	102	0.33	0.13	Teak, Silver, Hebbevu, Others	100	13	Rainfed	Rainfed/ Protective irrigation	0	0.33	Private Land
Madapura	Sanna Madhamma	148	Manually	102	0.20	0.08	Teak, Silver, Hebbevu, Others	100	8	Rainfed	Rainfed/ Protective irrigation	0	0.20	Private Land
Madapura	Ganeshha	149	Manually	69	0.30	0.12	Teak, Silver, Hebbevu, Others	100	12	Rainfed	Rainfed/ Protective irrigation	0	0.30	Private Land
Madapura	Mahesha	150	Manually	69	0.30	0.12	Teak, Silver, Hebbevu, Others	100	12	Rainfed	Rainfed/ Protective irrigation	0	0.30	Private Land
Madapura	Devaraju	151	Manually	69	0.30	0.12	Teak, Silver, Hebbevu, Others	100	12	Rainfed	Rainfed/ Protective irrigation	0	0.30	Private Land
Madapura	Maheshwari	152	Manually	69	0.41	0.16	Teak, Silver, Hebbevu, Others	100	16	Rainfed	Rainfed/ Protective irrigation	0	0.41	Private Land
Madapura	Chennappa	153	Manually	68	2.00	0.80	Teak, Silver, Hebbevu, Others	100	80	Rainfed	Rainfed/ Protective irrigation	0	2.00	Private Land
Madapura	C.S. Shivanna	154	Manually	68	1.20	0.48	Teak, Silver, Hebbevu, Others	100	48	Rainfed	Rainfed/ Protective irrigation	0	1.20	Private Land
Madapura	Sidda Mallappa	155	Manually	68	2.00	0.80	Teak, Silver, Hebbevu, Others	100	80	Rainfed	Rainfed/ Protective irrigation	0	2.00	Private Land
Madapura	Chelamalliah	156	Manually	75	0.47	0.19	Teak, Silver, Hebbevu, Others	100	19	Rainfed	Rainfed/ Protective irrigation	0	0.47	Private Land
Madapura	A.N. Sheela	157	Manually	75	0.40	0.16	Teak, Silver, Hebbevu, Others	100	16	Rainfed	Rainfed/ Protective irrigation	0	0.40	Private Land
Madapura	Mahadevappa	158	Manually	74	0.11	0.04	Teak, Silver, Hebbevu, Others	100	4	Rainfed	Rainfed/ Protective irrigation	0	0.11	Private Land

Village Name	Farmer Name:	Farmer Code	Rate Type (Manually/Machinery)	Survey No:	Total Area (Ha.)	Proposed Area (Ha.)	Activity/Model/Plant/Crop Name :	Number of Plants Per Ha	No. of plants	Method of Irrigation	Source of Irrigation (Canal/Rainfed/Well)	Area as per Type Of Land (Ha.)		Ownership of Land (Community Land/
												Waste Land	Cultivable	
Madapura	K. Manjunatha	159	Manually	73	0.22	0.09	Teak, Silver, Hebbevu, Others	100	9	Rainfed	Rainfed/ Protective irrigation	0	0.22	Private Land
Madapura	Sunil Kumar M.V	160	Manually	73	1.31	0.52	Teak, Silver, Hebbevu, Others	100	52	Rainfed	Rainfed/ Protective irrigation	0	1.31	Private Land
Madapura	Sunil Kumar	161	Manually	73	0.31	0.12	Teak, Silver, Hebbevu, Others	100	12	Rainfed	Rainfed/ Protective irrigation	0	0.31	Private Land
Madapura	Gowramma	162	Manually	72	0.20	0.08	Teak, Silver, Hebbevu, Others	100	8	Rainfed	Rainfed/ Protective irrigation	0	0.20	Private Land
Madapura	B.E. Revanna	163	Manually	72	1.20	0.48	Teak, Silver, Hebbevu, Others	100	48	Rainfed	Rainfed/ Protective irrigation	0	1.20	Private Land
Madapura	Shivanna	164	Manually	72	1.80	0.72	Teak, Silver, Hebbevu, Others	100	72	Rainfed	Rainfed/ Protective irrigation	0	1.80	Private Land
Madapura	Shivananjappa	165	Manually	34	1.90	0.76	Teak, Silver, Hebbevu, Others	100	76	Rainfed	Rainfed/ Protective irrigation	0	1.90	Private Land
Madapura	Siddhe Gowda	166	Manually	34	1.10	0.44	Teak, Silver, Hebbevu, Others	100	44	Rainfed	Rainfed/ Protective irrigation	0	1.10	Private Land
Madapura	Lakshamma	167	Manually	34	1.00	0.40	Teak, Silver, Hebbevu, Others	100	40	Rainfed	Rainfed/ Protective irrigation	0	1.00	Private Land
Madapura	Gopamma	168	Manually	101	1.40	0.56	Teak, Silver, Hebbevu, Others	100	56	Rainfed	Rainfed/ Protective irrigation	0	1.40	Private Land
Madapura	Chikka Manchaiah	169	Manually	101	1.25	0.50	Teak, Silver, Hebbevu, Others	100	50	Rainfed	Rainfed/ Protective irrigation	0	1.25	Private Land
Madapura	Sanna Madhamma	170	Manually	101	1.60	0.64	Teak, Silver, Hebbevu, Others	100	64	Rainfed	Rainfed/ Protective irrigation	0	1.60	Private Land
Madapura	Shanthamma	171	Manually	71	0.15	0.06	Teak, Silver, Hebbevu, Others	100	6	Rainfed	Rainfed/ Protective irrigation	0	0.15	Private Land
Madapura	Dyavappa	172	Manually	71	1.20	0.48	Teak, Silver, Hebbevu, Others	100	48	Rainfed	Rainfed/ Protective irrigation	0	1.20	Private Land
Madapura	Shivalingamma S/C	173	Manually	70	1.00	0.40	Teak, Silver, Hebbevu, Others	100	40	Rainfed	Rainfed/ Protective irrigation	0	1.00	Private Land
Madapura	Mahadevappa	174	Manually	70	0.20	0.08	Teak, Silver, Hebbevu, Others	100	8	Rainfed	Rainfed/ Protective irrigation	0	0.20	Private Land
Madapura	Kaale Gowda S/O	175	Manually	70	0.70	0.28	Teak, Silver, Hebbevu, Others	100	28	Rainfed	Rainfed/ Protective irrigation	0	0.70	Private Land
Madapura	Nagamma S/O	176	Manually	70	2.10	0.84	Teak, Silver, Hebbevu, Others	100	84	Rainfed	Rainfed/ Protective irrigation	0	2.10	Private Land
Madapura	Somashekara	177	Manually	70	0.15	0.06	Teak, Silver, Hebbevu, Others	100	6	Rainfed	Rainfed/ Protective irrigation	0	0.15	Private Land
Madapura	Shivananjappa	178	Manually	70	0.14	0.06	Teak, Silver, Hebbevu, Others	100	6	Rainfed	Rainfed/ Protective irrigation	0	0.14	Private Land
Madapura	Shanthamma	179	Manually	70	0.23	0.09	Teak, Silver, Hebbevu, Others	100	9	Rainfed	Rainfed/ Protective irrigation	0	0.23	Private Land
Madapura	M.B Mallappa S/O	180	Manually	70	0.20	0.08	Teak, Silver, Hebbevu, Others	100	8	Rainfed	Rainfed/ Protective irrigation	0	0.20	Private Land
Madapura	Shanthakumari	181	Manually	70	0.20	0.08	Teak, Silver, Hebbevu, Others	100	8	Rainfed	Rainfed/ Protective irrigation	0	0.20	Private Land
Madapura	Nagamma	182	Manually	69	0.19	0.08	Teak, Silver, Hebbevu, Others	100	8	Rainfed	Rainfed/ Protective irrigation	0	0.19	Private Land
Madapura	Bhogamallappa	183	Manually	69	0.90	0.36	Teak, Silver, Hebbevu, Others	100	36	Rainfed	Rainfed/ Protective irrigation	0	0.90	Private Land
Madapura	Chikka Manchaiah	184	Manually	102	0.70	0.28	Teak, Silver, Hebbevu, Others	100	28	Rainfed	Rainfed/ Protective irrigation	0	0.70	Private Land
Madapura	Sanna Mallanayka	185	Manually	102	0.32	0.13	Teak, Silver, Hebbevu, Others	100	13	Rainfed	Rainfed/ Protective irrigation	0	0.32	Private Land
Madapura	Mari Nayaka	186	Manually	102	0.32	0.13	Teak, Silver, Hebbevu, Others	100	13	Rainfed	Rainfed/ Protective irrigation	0	0.32	Private Land
Madapura	Nagamma	187	Manually	113	0.30	0.12	Teak, Silver, Hebbevu, Others	100	12	Rainfed	Rainfed/ Protective irrigation	0	0.30	Private Land
Madapura	Nagamma	188	Manually	113	0.22	0.09	Teak, Silver, Hebbevu, Others	100	9	Rainfed	Rainfed/ Protective irrigation	0	0.22	Private Land
Madapura	Paramashivappa	189	Manually	107	3.40	1.36	Teak, Silver, Hebbevu, Others	100	136	Rainfed	Rainfed/ Protective irrigation	0	3.40	Private Land
Madapura	Siddamallaswamy	190	Manually	107	0.26	0.10	Teak, Silver, Hebbevu, Others	100	10	Rainfed	Rainfed/ Protective irrigation	0	0.26	Private Land



Village Name	Farmer Name:	Farmer Code	Rate Type (Manually/Machinery)	Survey No:	Total Area (Ha.)	Proposed Area (Ha.)	Activity/Model/Plant/Crop Name :	Number of Plants Per Ha	No. of plants	Method of Irrigation	Source of Irrigation (Canal/Rainfed/Well)	Area as per Type Of Land (Ha.)		Ownership of Land (Community Land/
												Waste Land	Cultivable	
Madapura	Shankar	191	Manually	107	0.26	0.10	Teak, Silver, Hebbevu, Others	100	10	Rainfed	Rainfed/ Protective irrigation	0	0.26	Private Land
Madapura	Ravikumar C.	192	Manually	107	0.28	0.11	Teak, Silver, Hebbevu, Others	100	11	Rainfed	Rainfed/ Protective irrigation	0	0.28	Private Land
Madapura	Devajamma	193	Manually	107	0.40	0.16	Teak, Silver, Hebbevu, Others	100	16	Rainfed	Rainfed/ Protective irrigation	0	0.40	Private Land
Madapura	Shivamma	194	Manually	108	0.22	0.09	Teak, Silver, Hebbevu, Others	100	9	Rainfed	Rainfed/ Protective irrigation	0	0.22	Private Land
Madapura	Geetha	195	Manually	108	1.21	0.48	Teak, Silver, Hebbevu, Others	100	48	Rainfed	Rainfed/ Protective irrigation	0	1.21	Private Land
Madapura	Sannamadhama	196	Manually	103	3.40	1.36	Teak, Silver, Hebbevu, Others	100	136	Rainfed	Rainfed/ Protective irrigation	0	3.40	Private Land
Madapura	Shivamma	197	Manually	108	2.29	0.92	Teak, Silver, Hebbevu, Others	100	92	Rainfed	Rainfed/ Protective irrigation	0	2.29	Private Land
Madapura	Venkatalakshman	198	Manually	111	3.60	1.44	Teak, Silver, Hebbevu, Others	100	144	Rainfed	Rainfed/ Protective irrigation	0	3.60	Private Land
Madapura	Sanna Bommanayk	199	Manually	112	0.80	0.32	Teak, Silver, Hebbevu, Others	100	32	Rainfed	Rainfed/ Protective irrigation	0	0.80	Private Land
Madapura	Siddaiah	200	Manually	112	0.50	0.20	Teak, Silver, Hebbevu, Others	100	20	Rainfed	Rainfed/ Protective irrigation	0	0.50	Private Land
Madapura	Chikkamadhaiah	201	Manually	103	0.41	0.16	Teak, Silver, Hebbevu, Others	100	16	Rainfed	Rainfed/ Protective irrigation	0	0.41	Private Land
Madapura	Gurusiddaiah	202	Manually	103	0.60	0.24	Teak, Silver, Hebbevu, Others	100	24	Rainfed	Rainfed/ Protective irrigation	0	0.60	Private Land
Madapura	Maddamma	203	Manually	103	0.38	0.15	Teak, Silver, Hebbevu, Others	100	15	Rainfed	Rainfed/ Protective irrigation	0	0.38	Private Land
Madapura	Shivamma	204	Manually	103	0.29	0.12	Teak, Silver, Hebbevu, Others	100	12	Rainfed	Rainfed/ Protective irrigation	0	0.29	Private Land
Madapura	Puttamanamma	205	Manually	103	0.50	0.20	Teak, Silver, Hebbevu, Others	100	20	Rainfed	Rainfed/ Protective irrigation	0	0.50	Private Land
Madapura	Bhooswadhina	206	Manually	61	0.80	0.32	Teak, Silver, Hebbevu, Others	100	32	Rainfed	Rainfed/ Protective irrigation	0	0.80	Private Land
Madapura	R. Rangaiah	207	Manually	61	1.15	0.46	Teak, Silver, Hebbevu, Others	100	46	Rainfed	Rainfed/ Protective irrigation	0	1.15	Private Land
Madapura	Putta Swamaiah	208	Manually	61	0.21	0.08	Teak, Silver, Hebbevu, Others	100	8	Rainfed	Rainfed/ Protective irrigation	0	0.21	Private Land
Madapura	Manjula	209	Manually	61	1.14	0.46	Teak, Silver, Hebbevu, Others	100	46	Rainfed	Rainfed/ Protective irrigation	0	1.14	Private Land
Madapura	Papanna	210	Manually	61	1.21	0.48	Teak, Silver, Hebbevu, Others	100	48	Rainfed	Rainfed/ Protective irrigation	0	1.21	Private Land
Madapura	Mahadevappa	211	Manually	61	0.11	0.04	Teak, Silver, Hebbevu, Others	100	4	Rainfed	Rainfed/ Protective irrigation	0	0.11	Private Land
Madapura	Bhogananjappa	212	Manually	61	1.54	0.62	Teak, Silver, Hebbevu, Others	100	62	Rainfed	Rainfed/ Protective irrigation	0	1.54	Private Land
Madapura	Manjula	213	Manually	61	1.60	0.64	Teak, Silver, Hebbevu, Others	100	64	Rainfed	Rainfed/ Protective irrigation	0	1.60	Private Land
Madapura	Savithamma	214	Manually	61	1.45	0.58	Teak, Silver, Hebbevu, Others	100	58	Rainfed	Rainfed/ Protective irrigation	0	1.45	Private Land
Hyrige	Dasanaika	215	Manually	78	0.47	0.19	Teak, Silver, Hebbevu, Others	100	19	Rainfed	Rainfed/ Protective irrigation	0	0.47	Private Land
Hyrige	Javaregowda	216	Manually	78	0.10	0.04	Teak, Silver, Hebbevu, Others	100	4	Rainfed	Rainfed/ Protective irrigation	0	0.10	Private Land
Hyrige	Jagadeesh	217	Manually	78	0.20	0.08	Teak, Silver, Hebbevu, Others	100	8	Rainfed	Rainfed/ Protective irrigation	0	0.20	Private Land
Hyrige	Ambika	218	Manually	78	0.23	0.09	Teak, Silver, Hebbevu, Others	100	9	Rainfed	Rainfed/ Protective irrigation	0	0.23	Private Land
Hyrige	Merubayamma	219	Manually	78	0.80	0.32	Teak, Silver, Hebbevu, Others	100	32	Rainfed	Rainfed/ Protective irrigation	0	0.80	Private Land
Hyrige	Javamma	220	Manually	78	0.86	0.34	Teak, Silver, Hebbevu, Others	100	34	Rainfed	Rainfed/ Protective irrigation	0	0.86	Private Land
Hyrige	Devamma	221	Manually	78	1.60	0.64	Teak, Silver, Hebbevu, Others	100	64	Rainfed	Rainfed/ Protective irrigation	0	1.60	Private Land
Hyrige	Cheluvegowda	222	Manually	78	0.96	0.38	Teak, Silver, Hebbevu, Others	100	38	Rainfed	Rainfed/ Protective irrigation	0	0.96	Private Land

Village Name	Farmer Name:	Farmer Code	Rate Type (Manually/Machinery)	Survey No:	Total Area (Ha.)	Proposed Area (Ha.)	Activity/Model/Plant/Crop Name :	Number of Plants Per Ha	No. of plants	Method of Irrigation	Source of Irrigation (Canal/Rainfed/Well)	Area as per Type Of Land (Ha.)		Ownership of Land (Community Land/
												Waste Land	Cultivable	
Hyrige	Devamma	223	Manually	78	0.32	0.13	Teak, Silver, Hebbevu, Others	100	13	Rainfed	Rainfed/ Protective irrigation	0	0.32	Private Land
Hyrige	Jagadeesh	224	Manually	78	0.13	0.05	Teak, Silver, Hebbevu, Others	100	5	Rainfed	Rainfed/ Protective irrigation	0	0.13	Private Land
Hyrige	Siddaraju	225	Manually	80	0.79	0.32	Teak, Silver, Hebbevu, Others	100	32	Rainfed	Rainfed/ Protective irrigation	0	0.79	Private Land
Hyrige	Srinivasa	226	Manually	80	0.41	0.16	Teak, Silver, Hebbevu, Others	100	16	Rainfed	Rainfed/ Protective irrigation	0	0.41	Private Land
Hyrige	Madegowda	227	Manually	81	3.24	1.30	Teak, Silver, Hebbevu, Others	100	130	Rainfed	Rainfed/ Protective irrigation	0	3.24	Private Land
Hyrige	Mahadevamma	228	Manually	82	1.29	0.52	Teak, Silver, Hebbevu, Others	100	52	Rainfed	Rainfed/ Protective irrigation	0	1.29	Private Land
Hyrige	Lingegowda	229	Manually	83	5.23	2.09	Teak, Silver, Hebbevu, Others	100	209	Rainfed	Rainfed/ Protective irrigation	0	5.23	Private Land
Hyrige	Somanna	230	Manually	84	1.20	0.48	Teak, Silver, Hebbevu, Others	100	48	Rainfed	Rainfed/ Protective irrigation	0	1.20	Private Land
Hyrige	Kamamma	231	Manually	84	1.30	0.52	Teak, Silver, Hebbevu, Others	100	52	Rainfed	Rainfed/ Protective irrigation	0	1.30	Private Land
Hyrige	Ganasha	232	Manually	84	1.50	0.60	Teak, Silver, Hebbevu, Others	100	60	Rainfed	Rainfed/ Protective irrigation	0	1.50	Private Land
Hyrige	Ramachandregowd	233	Manually	84	1.60	0.64	Teak, Silver, Hebbevu, Others	100	64	Rainfed	Rainfed/ Protective irrigation	0	1.60	Private Land
Hyrige	Kempanaika	234	Manually	84	1.80	0.72	Teak, Silver, Hebbevu, Others	100	72	Rainfed	Rainfed/ Protective irrigation	0	1.80	Private Land
Hyrige	Shantakumari	235	Manually	84	1.10	0.44	Teak, Silver, Hebbevu, Others	100	44	Rainfed	Rainfed/ Protective irrigation	0	1.10	Private Land
Hyrige	Jayamma	236	Manually	84	1.40	0.56	Teak, Silver, Hebbevu, Others	100	56	Rainfed	Rainfed/ Protective irrigation	0	1.40	Private Land
Hyrige	Nanjanaika	237	Manually	84	0.60	0.24	Teak, Silver, Hebbevu, Others	100	24	Rainfed	Rainfed/ Protective irrigation	0	0.60	Private Land
Hyrige	Thimmayya	238	Manually	84	0.81	0.32	Teak, Silver, Hebbevu, Others	100	32	Rainfed	Rainfed/ Protective irrigation	0	0.81	Private Land
Hyrige	Marakanaika	239	Manually	84	0.84	0.34	Teak, Silver, Hebbevu, Others	100	34	Rainfed	Rainfed/ Protective irrigation	0	0.84	Private Land
Hyrige	Puttaswamnaika	240	Manually	84	0.56	0.22	Teak, Silver, Hebbevu, Others	100	22	Rainfed	Rainfed/ Protective irrigation	0	0.56	Private Land
Hyrige	Madayya	241	Manually	84	0.60	0.24	Teak, Silver, Hebbevu, Others	100	24	Rainfed	Rainfed/ Protective irrigation	0	0.60	Private Land
Hyrige	Appajappa	242	Manually	84	0.24	0.10	Teak, Silver, Hebbevu, Others	100	10	Rainfed	Rainfed/ Protective irrigation	0	0.24	Private Land
Hyrige	Chinswamy	243	Manually	84	0.61	0.24	Teak, Silver, Hebbevu, Others	100	24	Rainfed	Rainfed/ Protective irrigation	0	0.61	Private Land
Hyrige	Kamamma	244	Manually	84	0.61	0.24	Teak, Silver, Hebbevu, Others	100	24	Rainfed	Rainfed/ Protective irrigation	0	0.61	Private Land
Hyrige	Maramma	245	Manually	84	0.28	0.11	Teak, Silver, Hebbevu, Others	100	11	Rainfed	Rainfed/ Protective irrigation	0	0.28	Private Land
Hyrige	Devamma	246	Manually	84	0.65	0.26	Teak, Silver, Hebbevu, Others	100	26	Rainfed	Rainfed/ Protective irrigation	0	0.65	Private Land
Hyrige	Chikveeramma	247	Manually	84	0.65	0.26	Teak, Silver, Hebbevu, Others	100	26	Rainfed	Rainfed/ Protective irrigation	0	0.65	Private Land
Hyrige	Srikantayya	248	Manually	84	0.34	0.14	Teak, Silver, Hebbevu, Others	100	14	Rainfed	Rainfed/ Protective irrigation	0	0.34	Private Land
Hyrige	Bhaskara	249	Manually	84	0.14	0.06	Teak, Silver, Hebbevu, Others	100	6	Rainfed	Rainfed/ Protective irrigation	0	0.14	Private Land
Hyrige	Nanjundayya	250	Manually	84	0.80	0.32	Teak, Silver, Hebbevu, Others	100	32	Rainfed	Rainfed/ Protective irrigation	0	0.80	Private Land
Hyrige	Muddamma	251	Manually	84	0.50	0.20	Teak, Silver, Hebbevu, Others	100	20	Rainfed	Rainfed/ Protective irrigation	0	0.50	Private Land
Hyrige	Madashetty	252	Manually	84	0.60	0.24	Teak, Silver, Hebbevu, Others	100	24	Rainfed	Rainfed/ Protective irrigation	0	0.60	Private Land
Hyrige	Vasegowda	253	Manually	84	0.12	0.05	Teak, Silver, Hebbevu, Others	100	5	Rainfed	Rainfed/ Protective irrigation	0	0.12	Private Land
Hyrige	Putamma	254	Manually	84	0.25	0.10	Teak, Silver, Hebbevu, Others	100	10	Rainfed	Rainfed/ Protective irrigation	0	0.25	Private Land

Village Name	Farmer Name:	Farmer Code	Rate Type (Manually/Machinery)	Survey No:	Total Area (Ha.)	Proposed Area (Ha.)	Activity/Model/Plant/Crop Name :	Number of Plants Per Ha	No. of plants	Method of Irrigation	Source of Irrigation (Canal/Rainfed/Well)	Area as per Type Of Land (Ha.)		Ownership of Land (Community Land/
												Waste Land	Cultivable	
Hyrige	Devamma	255	Manually	84	0.65	0.26	Teak, Silver, Hebbevu, Others	100	26	Rainfed	Rainfed/ Protective irrigation	0	0.65	Private Land
Hyrige	Sidnaika	256	Manually	84	0.30	0.12	Teak, Silver, Hebbevu, Others	100	12	Rainfed	Rainfed/ Protective irrigation	0	0.30	Private Land
Hyrige	Siddegowda	257	Manually	84	0.31	0.12	Teak, Silver, Hebbevu, Others	100	12	Rainfed	Rainfed/ Protective irrigation	0	0.31	Private Land
Hyrige	Sarkari Gomala	258	Manually	84	11.60	4.64	Teak, Silver, Hebbevu, Others	100	464	Rainfed	Rainfed/ Protective irrigation	0	11.60	Private Land
Hyrige	Sunanda	259	Manually	84	2.10	0.84	Teak, Silver, Hebbevu, Others	100	84	Rainfed	Rainfed/ Protective irrigation	0	2.10	Private Land
Hyrige	Sukramma	260	Manually	84	2.10	0.84	Teak, Silver, Hebbevu, Others	100	84	Rainfed	Rainfed/ Protective irrigation	0	2.10	Private Land
Hyrige	Raju	261	Manually	84	2.10	0.84	Teak, Silver, Hebbevu, Others	100	84	Rainfed	Rainfed/ Protective irrigation	0	2.10	Private Land
Hyrige	Muddayya	262	Manually	84	2.10	0.84	Teak, Silver, Hebbevu, Others	100	84	Rainfed	Rainfed/ Protective irrigation	0	2.10	Private Land
Hyrige	Malemadayya	263	Manually	84	2.10	0.84	Teak, Silver, Hebbevu, Others	100	84	Rainfed	Rainfed/ Protective irrigation	0	2.10	Private Land
Hyrige	Haalamma	264	Manually	84	2.10	0.84	Teak, Silver, Hebbevu, Others	100	84	Rainfed	Rainfed/ Protective irrigation	0	2.10	Private Land
Hyrige	Sharada	265	Manually	84	2.10	0.84	Teak, Silver, Hebbevu, Others	100	84	Rainfed	Rainfed/ Protective irrigation	0	2.10	Private Land
Hyrige	Chayadevi	266	Manually	84	2.10	0.84	Teak, Silver, Hebbevu, Others	100	84	Rainfed	Rainfed/ Protective irrigation	0	2.10	Private Land
Hyrige	Jayalakshamma	267	Manually	84	2.10	0.84	Teak, Silver, Hebbevu, Others	100	84	Rainfed	Rainfed/ Protective irrigation	0	2.10	Private Land
Hyrige	Kalyanamma	268	Manually	84	2.10	0.84	Teak, Silver, Hebbevu, Others	100	84	Rainfed	Rainfed/ Protective irrigation	0	2.10	Private Land
Hyrige	Mahesha	269	Manually	84	2.10	0.84	Teak, Silver, Hebbevu, Others	100	84	Rainfed	Rainfed/ Protective irrigation	0	2.10	Private Land
Hyrige	Madayya	270	Manually	84	2.10	0.84	Teak, Silver, Hebbevu, Others	100	84	Rainfed	Rainfed/ Protective irrigation	0	2.10	Private Land
Hyrige	Kempanaika	271	Manually	84	2.10	0.84	Teak, Silver, Hebbevu, Others	100	84	Rainfed	Rainfed/ Protective irrigation	0	2.10	Private Land
Hyrige	Jayamma	272	Manually	84	2.10	0.84	Teak, Silver, Hebbevu, Others	100	84	Rainfed	Rainfed/ Protective irrigation	0	2.10	Private Land
Hyrige	Santhosha	273	Manually	84	2.10	0.84	Teak, Silver, Hebbevu, Others	100	84	Rainfed	Rainfed/ Protective irrigation	0	2.10	Private Land
Hyrige	Santhayamma	274	Manually	84	2.10	0.84	Teak, Silver, Hebbevu, Others	100	84	Rainfed	Rainfed/ Protective irrigation	0	2.10	Private Land
Hyrige	Siddamma	275	Manually	84	2.10	0.84	Teak, Silver, Hebbevu, Others	100	84	Rainfed	Rainfed/ Protective irrigation	0	2.10	Private Land
Hyrige	Puttamma	276	Manually	84	2.10	0.84	Teak, Silver, Hebbevu, Others	100	84	Rainfed	Rainfed/ Protective irrigation	0	2.10	Private Land
Hyrige	Sidnaika	277	Manually	84	2.10	0.84	Teak, Silver, Hebbevu, Others	100	84	Rainfed	Rainfed/ Protective irrigation	0	2.10	Private Land
Hyrige	Channamma	278	Manually	84	2.10	0.84	Teak, Silver, Hebbevu, Others	100	84	Rainfed	Rainfed/ Protective irrigation	0	2.10	Private Land
Hyrige	Lakshmi	279	Manually	84	2.10	0.84	Teak, Silver, Hebbevu, Others	100	84	Rainfed	Rainfed/ Protective irrigation	0	2.10	Private Land
Hyrige	Byrappa	280	Manually	84	2.10	0.84	Teak, Silver, Hebbevu, Others	100	84	Rainfed	Rainfed/ Protective irrigation	0	2.10	Private Land
Hyrige	Ganeshha	281	Manually	84	2.10	0.84	Teak, Silver, Hebbevu, Others	100	84	Rainfed	Rainfed/ Protective irrigation	0	2.10	Private Land
Hyrige	Krishna	282	Manually	84	2.10	0.84	Teak, Silver, Hebbevu, Others	100	84	Rainfed	Rainfed/ Protective irrigation	0	2.10	Private Land
Hyrige	Puttaraju	283	Manually	84	2.10	0.84	Teak, Silver, Hebbevu, Others	100	84	Rainfed	Rainfed/ Protective irrigation	0	2.10	Private Land
Hyrige	Shivraju	284	Manually	84	2.45	0.98	Teak, Silver, Hebbevu, Others	100	98	Rainfed	Rainfed/ Protective irrigation	0	2.45	Private Land
Hyrige	Nagraju	285	Manually	84	2.10	0.84	Teak, Silver, Hebbevu, Others	100	84	Rainfed	Rainfed/ Protective irrigation	0	2.10	Private Land
Hyrige	Haalamma	286	Manually	84	2.10	0.84	Teak, Silver, Hebbevu, Others	100	84	Rainfed	Rainfed/ Protective irrigation	0	2.10	Private Land

Village Name	Farmer Name:	Farmer Code	Rate Type (Manually/Machinery)	Survey No:	Total Area (Ha.)	Proposed Area (Ha.)	Activity/Model/Plant/Crop Name :	Number of Plants Per Ha	No. of plants	Method of Irrigation	Source of Irrigation (Canal/Rainfed/Well)	Area as per Type Of Land (Ha.)		Ownership of Land (Community Land/
												Waste Land	Cultivable	
Hyrige	Nagamma	287	Manually	84	2.10	0.84	Teak, Silver, Hebbevu, Others	100	84	Rainfed	Rainfed/ Protective irrigation	0	2.10	Private Land
Hyrige	Jayamma	288	Manually	84	2.10	0.84	Teak, Silver, Hebbevu, Others	100	84	Rainfed	Rainfed/ Protective irrigation	0	2.10	Private Land
Hyrige	Shivalingraju	289	Manually	84	2.10	0.84	Teak, Silver, Hebbevu, Others	100	84	Rainfed	Rainfed/ Protective irrigation	0	2.10	Private Land
Hyrige	Rathamma	290	Manually	84	2.10	0.84	Teak, Silver, Hebbevu, Others	100	84	Rainfed	Rainfed/ Protective irrigation	0	2.10	Private Land
Hyrige	Lakshamma	291	Manually	84	0.81	0.32	Teak, Silver, Hebbevu, Others	100	32	Rainfed	Rainfed/ Protective irrigation	0	0.81	Private Land
Hyrige	Somanna	292	Manually	84	0.81	0.32	Teak, Silver, Hebbevu, Others	100	32	Rainfed	Rainfed/ Protective irrigation	0	0.81	Private Land
Hyrige	Shivnanjamma	293	Manually	84	0.81	0.32	Teak, Silver, Hebbevu, Others	100	32	Rainfed	Rainfed/ Protective irrigation	0	0.81	Private Land
Hyrige	Putthayamma	294	Manually	84	0.81	0.32	Teak, Silver, Hebbevu, Others	100	32	Rainfed	Rainfed/ Protective irrigation	0	0.81	Private Land
Hyrige	Nanjundmurthy	295	Manually	84	0.81	0.32	Teak, Silver, Hebbevu, Others	100	32	Rainfed	Rainfed/ Protective irrigation	0	0.81	Private Land
Hyrige	Shivmachamma	296	Manually	85	0.81	0.32	Teak, Silver, Hebbevu, Others	100	32	Rainfed	Rainfed/ Protective irrigation	0	0.81	Private Land
Hyrige	Putmadamma	297	Manually	85	0.51	0.20	Teak, Silver, Hebbevu, Others	100	20	Rainfed	Rainfed/ Protective irrigation	0	0.51	Private Land
Hyrige	Kendganappa	298	Manually	85	0.23	0.09	Teak, Silver, Hebbevu, Others	100	9	Rainfed	Rainfed/ Protective irrigation	0	0.23	Private Land
Hyrige	Shivrudrappa	299	Manually	85	1.34	0.54	Teak, Silver, Hebbevu, Others	100	54	Rainfed	Rainfed/ Protective irrigation	0	1.34	Private Land
Hyrige	Madevappa	300	Manually	85	1.34	0.54	Teak, Silver, Hebbevu, Others	100	54	Rainfed	Rainfed/ Protective irrigation	0	1.34	Private Land
Hyrige	Akkamadevamma	301	Manually	85	1.34	0.54	Teak, Silver, Hebbevu, Others	100	54	Rainfed	Rainfed/ Protective irrigation	0	1.34	Private Land
Hyrige	Girisha	302	Manually	85	1.34	0.54	Teak, Silver, Hebbevu, Others	100	54	Rainfed	Rainfed/ Protective irrigation	0	1.34	Private Land
Hyrige	Halagappa	303	Manually	85	1.71	0.68	Teak, Silver, Hebbevu, Others	100	68	Rainfed	Rainfed/ Protective irrigation	0	1.71	Private Land
Hyrige	Mahadevamma	304	Manually	85	1.71	0.68	Teak, Silver, Hebbevu, Others	100	68	Rainfed	Rainfed/ Protective irrigation	0	1.71	Private Land
Hyrige	Malagamma	305	Manually	85	1.71	0.68	Teak, Silver, Hebbevu, Others	100	68	Rainfed	Rainfed/ Protective irrigation	0	1.71	Private Land
Hyrige	Nagaratna	306	Manually	85	1.71	0.68	Teak, Silver, Hebbevu, Others	100	68	Rainfed	Rainfed/ Protective irrigation	0	1.71	Private Land
Hyrige	Nagaratna	307	Manually	85	0.41	0.16	Teak, Silver, Hebbevu, Others	100	16	Rainfed	Rainfed/ Protective irrigation	0	0.41	Private Land
Hyrige	Madamma	308	Manually	85	0.41	0.16	Teak, Silver, Hebbevu, Others	100	16	Rainfed	Rainfed/ Protective irrigation	0	0.41	Private Land
Hyrige	Rathamma	309	Manually	85	0.71	0.28	Teak, Silver, Hebbevu, Others	100	28	Rainfed	Rainfed/ Protective irrigation	0	0.71	Private Land
Hyrige	Neelamma	310	Manually	86	1.06	0.42	Teak, Silver, Hebbevu, Others	100	42	Rainfed	Rainfed/ Protective irrigation	0	1.06	Private Land
Hyrige	Nagaratnamma	311	Manually	86	3.67	1.47	Teak, Silver, Hebbevu, Others	100	147	Rainfed	Rainfed/ Protective irrigation	0	3.67	Private Land
Hyrige	Nagaratnamma	312	Manually	86	3.67	1.47	Teak, Silver, Hebbevu, Others	100	147	Rainfed	Rainfed/ Protective irrigation	0	3.67	Private Land
Hyrige	Shylajailagovan	313	Manually	86	1.08	0.43	Teak, Silver, Hebbevu, Others	100	43	Rainfed	Rainfed/ Protective irrigation	0	1.08	Private Land
Hyrige	Sharat	314	Manually	87	2.71	1.08	Teak, Silver, Hebbevu, Others	100	108	Rainfed	Rainfed/ Protective irrigation	0	2.71	Private Land
Hyrige	Gopalayya	315	Manually	87	1.71	0.68	Teak, Silver, Hebbevu, Others	100	68	Rainfed	Rainfed/ Protective irrigation	0	1.71	Private Land
Hyrige	Ramanna	316	Manually	87	1.71	0.68	Teak, Silver, Hebbevu, Others	100	68	Rainfed	Rainfed/ Protective irrigation	0	1.71	Private Land
Hyrige	Narsegowda	317	Manually	87	1.71	0.68	Teak, Silver, Hebbevu, Others	100	68	Rainfed	Rainfed/ Protective irrigation	0	1.71	Private Land
Hyrige	Channamma	318	Manually	87	1.02	0.41	Teak, Silver, Hebbevu, Others	100	41	Rainfed	Rainfed/ Protective irrigation	0	1.02	Private Land

Village Name	Farmer Name:	Farmer Code	Rate Type (Manually/Machinery)	Survey No:	Total Area (Ha.)	Proposed Area (Ha.)	Activity/Model/Plant/Crop Name :	Number of Plants Per Ha	No. of plants	Method of Irrigation	Source of Irrigation (Canal/Rainfed/Well)	Area as per Type Of Land (Ha.)		Ownership of Land (Community Land/
												Waste Land	Cultivable	
Hyrige	Ganesha	319	Manually	87	1.02	0.41	Teak, Silver, Hebbevu, Others	100	41	Rainfed	Rainfed/ Protective irrigation	0	1.02	Private Land
Hyrige	Krishna	320	Manually	87	1.02	0.41	Teak, Silver, Hebbevu, Others	100	41	Rainfed	Rainfed/ Protective irrigation	0	1.02	Private Land
Hyrige	Rajamma	321	Manually	87	0.41	0.16	Teak, Silver, Hebbevu, Others	100	16	Rainfed	Rainfed/ Protective irrigation	0	0.41	Private Land
Hyrige	Deviramma	322	Manually	87	0.31	0.12	Teak, Silver, Hebbevu, Others	100	12	Rainfed	Rainfed/ Protective irrigation	0	0.31	Private Land
Hyrige	Muniyamma	323	Manually	87	0.37	0.15	Teak, Silver, Hebbevu, Others	100	15	Rainfed	Rainfed/ Protective irrigation	0	0.37	Private Land
Hyrige	Ratnamma	324	Manually	88	0.41	0.16	Teak, Silver, Hebbevu, Others	100	16	Rainfed	Rainfed/ Protective irrigation	0	0.41	Private Land
Hyrige	Deviramma	325	Manually	88	0.13	0.05	Teak, Silver, Hebbevu, Others	100	5	Rainfed	Rainfed/ Protective irrigation	0	0.13	Private Land
Hyrige	Kempamma	326	Manually	89	0.41	0.16	Teak, Silver, Hebbevu, Others	100	16	Rainfed	Rainfed/ Protective irrigation	0	0.41	Private Land
Hyrige	Prema	327	Manually	89	0.28	0.11	Teak, Silver, Hebbevu, Others	100	11	Rainfed	Rainfed/ Protective irrigation	0	0.28	Private Land
Hyrige	Kempamani	328	Manually	89	0.41	0.16	Teak, Silver, Hebbevu, Others	100	16	Rainfed	Rainfed/ Protective irrigation	0	0.41	Private Land
Hyrige	Deviramma	329	Manually	90	0.27	0.11	Teak, Silver, Hebbevu, Others	100	11	Rainfed	Rainfed/ Protective irrigation	0	0.27	Private Land
Hyrige	Nanjappa	330	Manually	90	0.52	0.21	Teak, Silver, Hebbevu, Others	100	21	Rainfed	Rainfed/ Protective irrigation	0	0.52	Private Land
Hyrige	Yashodamma	331	Manually	90	0.31	0.12	Teak, Silver, Hebbevu, Others	100	12	Rainfed	Rainfed/ Protective irrigation	0	0.31	Private Land
Hyrige	Nanjundayya	332	Manually	91	0.51	0.20	Teak, Silver, Hebbevu, Others	100	20	Rainfed	Rainfed/ Protective irrigation	0	0.51	Private Land
Hyrige	Mangamma	333	Manually	91	0.87	0.35	Teak, Silver, Hebbevu, Others	100	35	Rainfed	Rainfed/ Protective irrigation	0	0.87	Private Land
Hyrige	Shivappa	334	Manually	93	0.81	0.32	Teak, Silver, Hebbevu, Others	100	32	Rainfed	Rainfed/ Protective irrigation	0	0.81	Private Land
Hyrige	Kamamma	335	Manually	94	1.03	0.41	Teak, Silver, Hebbevu, Others	100	41	Rainfed	Rainfed/ Protective irrigation	0	1.03	Private Land
Hyrige	Nagaratna	336	Manually	94	0.91	0.36	Teak, Silver, Hebbevu, Others	100	36	Rainfed	Rainfed/ Protective irrigation	0	0.91	Private Land
Hyrige	Nagamma	337	Manually	94	0.62	0.25	Teak, Silver, Hebbevu, Others	100	25	Rainfed	Rainfed/ Protective irrigation	0	0.62	Private Land
Hyrige	Channappa	338	Manually	95	0.50	0.20	Teak, Silver, Hebbevu, Others	100	20	Rainfed	Rainfed/ Protective irrigation	0	0.50	Private Land
Hyrige	Geetha	339	Manually	96	1.54	0.62	Teak, Silver, Hebbevu, Others	100	62	Rainfed	Rainfed/ Protective irrigation	0	1.54	Private Land
Hyrige	Rajshakar	340	Manually	96	2.21	0.88	Teak, Silver, Hebbevu, Others	100	88	Rainfed	Rainfed/ Protective irrigation	0	2.21	Private Land
Hyrige	Shivkumar	341	Manually	96	0.12	0.05	Teak, Silver, Hebbevu, Others	100	5	Rainfed	Rainfed/ Protective irrigation	0	0.12	Private Land
Hyrige	Nagamma	342	Manually	96	0.61	0.24	Teak, Silver, Hebbevu, Others	100	24	Rainfed	Rainfed/ Protective irrigation	0	0.61	Private Land
Hyrige	Bhagya	343	Manually	97	0.81	0.32	Teak, Silver, Hebbevu, Others	100	32	Rainfed	Rainfed/ Protective irrigation	0	0.81	Private Land
Hyrige	Parvathamma	344	Manually	98	0.91	0.36	Teak, Silver, Hebbevu, Others	100	36	Rainfed	Rainfed/ Protective irrigation	0	0.91	Private Land
Hyrige	Madegowda	345	Manually	98	1.33	0.53	Teak, Silver, Hebbevu, Others	100	53	Rainfed	Rainfed/ Protective irrigation	0	1.33	Private Land
Hyrige	Nagaraja	346	Manually	99	2.31	0.92	Teak, Silver, Hebbevu, Others	100	92	Rainfed	Rainfed/ Protective irrigation	0	2.31	Private Land
Hyrige	Kannelal	347	Manually	51	1.23	0.49	Teak, Silver, Hebbevu, Others	100	49	Rainfed	Rainfed/ Protective irrigation	0	1.23	Private Land
Doddakereyuru	Siddarajamma	348	Manually	57	1.18	0.47	Teak, Silver, Hebbevu, Others	100	47	Rainfed	Rainfed/ Protective irrigation	0	1.18	Private Land
Doddakereyuru	Mallikarjuna	349	Manually	57	2.40	0.96	Teak, Silver, Hebbevu, Others	100	96	Rainfed	Rainfed/ Protective irrigation	0	2.40	Private Land
Doddakereyuru	Aruna Gaadi	350	Manually	57	2.40	0.96	Teak, Silver, Hebbevu, Others	100	96	Rainfed	Rainfed/ Protective irrigation	0	2.40	Private Land

Village Name	Farmer Name:	Farmer Code	Rate Type (Manually/Machinery)	Survey No:	Total Area (Ha.)	Proposed Area (Ha.)	Activity/Model/Plant/Crop Name :	Number of Plants Per Ha	No. of plants	Method of Irrigation	Source of Irrigation (Canal/Rainfed/Well)	Area as per Type Of Land (Ha.)		Ownership of Land (Community Land/
												Waste Land	Cultivable	
Doddakereyuru	Mahesha	351	Manually	58	2.40	0.96	Teak, Silver, Hebbevu, Others	100	96	Rainfed	Rainfed/ Protective irrigation	0	2.40	Private Land
Doddakereyuru	Sannaya	352	Manually	58	2.40	0.96	Teak, Silver, Hebbevu, Others	100	96	Rainfed	Rainfed/ Protective irrigation	0	2.40	Private Land
Doddakereyuru	Siddarajamma	353	Manually	58	2.40	0.96	Teak, Silver, Hebbevu, Others	100	96	Rainfed	Rainfed/ Protective irrigation	0	2.40	Private Land
Doddakereyuru	Amruta	354	Manually	58	2.40	0.96	Teak, Silver, Hebbevu, Others	100	96	Rainfed	Rainfed/ Protective irrigation	0	2.40	Private Land
Doddakereyuru	Harisha	355	Manually	58	2.40	0.96	Teak, Silver, Hebbevu, Others	100	96	Rainfed	Rainfed/ Protective irrigation	0	2.40	Private Land
Doddakereyuru	Nagesha	356	Manually	59	2.40	0.96	Teak, Silver, Hebbevu, Others	100	96	Rainfed	Rainfed/ Protective irrigation	0	2.40	Private Land
Doddakereyuru	Laksmangowda	357	Manually	59	1.20	0.48	Teak, Silver, Hebbevu, Others	100	48	Rainfed	Rainfed/ Protective irrigation	0	1.20	Private Land
Doddakereyuru	Chinnaswamy	358	Manually	59	1.13	0.45	Teak, Silver, Hebbevu, Others	100	45	Rainfed	Rainfed/ Protective irrigation	0	1.13	Private Land
Doddakereyuru	Chinnaswamy	359	Manually	59	1.21	0.48	Teak, Silver, Hebbevu, Others	100	48	Rainfed	Rainfed/ Protective irrigation	0	1.21	Private Land
Doddakereyuru	Lakshamma	360	Manually	73	3.00	1.20	Teak, Silver, Hebbevu, Others	100	120	Rainfed	Rainfed/ Protective irrigation	0	3.00	Private Land
Doddakereyuru	Jayalakshmi	361	Manually	73	0.41	0.16	Teak, Silver, Hebbevu, Others	100	16	Rainfed	Rainfed/ Protective irrigation	0	0.41	Private Land
Doddakereyuru	Sujatha	362	Manually	75	0.45	0.18	Teak, Silver, Hebbevu, Others	100	18	Rainfed	Rainfed/ Protective irrigation	0	0.45	Private Land
Doddakereyuru	C K Abhi And Chinn	363	Manually	77	2.26	0.90	Teak, Silver, Hebbevu, Others	100	90	Rainfed	Rainfed/ Protective irrigation	0	2.26	Private Land
Doddakereyuru	Ramesha	364	Manually	77	0.41	0.16	Teak, Silver, Hebbevu, Others	100	16	Rainfed	Rainfed/ Protective irrigation	0	0.41	Private Land
Doddakereyuru	Kendaganachari	365	Manually	77	0.82	0.33	Teak, Silver, Hebbevu, Others	100	33	Rainfed	Rainfed/ Protective irrigation	0	0.82	Private Land
Doddakereyuru	Rajegowda	366	Manually	78	0.46	0.18	Teak, Silver, Hebbevu, Others	100	18	Rainfed	Rainfed/ Protective irrigation	0	0.46	Private Land
Doddakereyuru	Manjula	367	Manually	79	0.59	0.24	Teak, Silver, Hebbevu, Others	100	24	Rainfed	Rainfed/ Protective irrigation	0	0.59	Private Land
Doddakereyuru	Yogegowda	368	Manually	84	1.33	0.53	Teak, Silver, Hebbevu, Others	100	53	Rainfed	Rainfed/ Protective irrigation	0	1.33	Private Land
Doddakereyuru	Shivkumar	369	Manually	84	1.20	0.48	Teak, Silver, Hebbevu, Others	100	48	Rainfed	Rainfed/ Protective irrigation	0	1.20	Private Land
Doddakereyuru	Sarkari Beelu	370	Manually	84	0.52	0.21	Teak, Silver, Hebbevu, Others	100	21	Rainfed	Rainfed/ Protective irrigation	0	0.52	Private Land
Doddakereyuru	Shivakumar	371	Manually	84	1.20	0.48	Teak, Silver, Hebbevu, Others	100	48	Rainfed	Rainfed/ Protective irrigation	0	1.20	Private Land
Doddakereyuru	Ashok	372	Manually	85	1.20	0.48	Teak, Silver, Hebbevu, Others	100	48	Rainfed	Rainfed/ Protective irrigation	0	1.20	Private Land
Doddakereyuru	Chinnappa	373	Manually	88	1.34	0.54	Teak, Silver, Hebbevu, Others	100	54	Rainfed	Rainfed/ Protective irrigation	0	1.34	Private Land
Doddakereyuru	Sarkari Beelu	374	Manually	88	1.39	0.56	Teak, Silver, Hebbevu, Others	100	56	Rainfed	Rainfed/ Protective irrigation	0	1.39	Private Land
Doddakereyuru	Kendamma	375	Manually	89	0.41	0.16	Teak, Silver, Hebbevu, Others	100	16	Rainfed	Rainfed/ Protective irrigation	0	0.41	Private Land
Doddakereyuru	Mallashetty	376	Manually	89	2.59	1.04	Teak, Silver, Hebbevu, Others	100	104	Rainfed	Rainfed/ Protective irrigation	0	2.59	Private Land
Doddakereyuru	Manchayya	377	Manually	89	1.60	0.64	Teak, Silver, Hebbevu, Others	100	64	Rainfed	Rainfed/ Protective irrigation	0	1.60	Private Land
Doddakereyuru	Kempayya	378	Manually	89	0.81	0.32	Teak, Silver, Hebbevu, Others	100	32	Rainfed	Rainfed/ Protective irrigation	0	0.81	Private Land
Doddakereyuru	Kalayya	379	Manually	89	0.81	0.32	Teak, Silver, Hebbevu, Others	100	32	Rainfed	Rainfed/ Protective irrigation	0	0.81	Private Land
Doddakereyuru	Krishnayya	380	Manually	89	0.81	0.32	Teak, Silver, Hebbevu, Others	100	32	Rainfed	Rainfed/ Protective irrigation	0	0.81	Private Land
Doddakereyuru	Shivanna	381	Manually	89	0.81	0.32	Teak, Silver, Hebbevu, Others	100	32	Rainfed	Rainfed/ Protective irrigation	0	0.81	Private Land
Doddakereyuru	Nagayya	382	Manually	89	0.81	0.32	Teak, Silver, Hebbevu, Others	100	32	Rainfed	Rainfed/ Protective irrigation	0	0.81	Private Land

Village Name	Farmer Name:	Farmer Code	Rate Type (Manually/Machinery)	Survey No:	Total Area (Ha.)	Proposed Area (Ha.)	Activity/Model/Plant/Crop Name :	Number of Plants Per Ha	No. of plants	Method of Irrigation	Source of Irrigation (Canal/Rainfed/Well)	Area as per Type Of Land (Ha.)		Ownership of Land (Community Land/
												Waste Land	Cultivable	
Doddakereyuru	Sannaswamy	383	Manually	89	0.81	0.32	Teak, Silver, Hebbevu, Others	100	32	Rainfed	Rainfed/ Protective irrigation	0	0.81	Private Land
Doddakereyuru	Venkataramanani	384	Manually	89	0.81	0.32	Teak, Silver, Hebbevu, Others	100	32	Rainfed	Rainfed/ Protective irrigation	0	0.81	Private Land
Doddakereyuru	Doddanaika	385	Manually	89	0.81	0.32	Teak, Silver, Hebbevu, Others	100	32	Rainfed	Rainfed/ Protective irrigation	0	0.81	Private Land
Doddakereyuru	Venkatashetty	386	Manually	89	0.82	0.33	Teak, Silver, Hebbevu, Others	100	33	Rainfed	Rainfed/ Protective irrigation	0	0.82	Private Land
Doddakereyuru	Chikkananjayya	387	Manually	89	0.81	0.32	Teak, Silver, Hebbevu, Others	100	32	Rainfed	Rainfed/ Protective irrigation	0	0.81	Private Land
Doddakereyuru	Marakanaika	388	Manually	89	0.81	0.32	Teak, Silver, Hebbevu, Others	100	32	Rainfed	Rainfed/ Protective irrigation	0	0.81	Private Land
Doddakereyuru	Boregowda	389	Manually	89	0.81	0.32	Teak, Silver, Hebbevu, Others	100	32	Rainfed	Rainfed/ Protective irrigation	0	0.81	Private Land
Doddakereyuru	Siddamma	390	Manually	89	0.81	0.32	Teak, Silver, Hebbevu, Others	100	32	Rainfed	Rainfed/ Protective irrigation	0	0.81	Private Land
Doddakereyuru	Kodinaika	391	Manually	89	0.81	0.32	Teak, Silver, Hebbevu, Others	100	32	Rainfed	Rainfed/ Protective irrigation	0	0.81	Private Land
Doddakereyuru	Sakamma	392	Manually	89	0.81	0.32	Teak, Silver, Hebbevu, Others	100	32	Rainfed	Rainfed/ Protective irrigation	0	0.81	Private Land
Doddakereyuru	Venkatamma	393	Manually	89	0.81	0.32	Teak, Silver, Hebbevu, Others	100	32	Rainfed	Rainfed/ Protective irrigation	0	0.81	Private Land
Doddakereyuru	Muddayya	394	Manually	89	0.81	0.32	Teak, Silver, Hebbevu, Others	100	32	Rainfed	Rainfed/ Protective irrigation	0	0.81	Private Land
Doddakereyuru	Malemadayya	395	Manually	89	0.81	0.32	Teak, Silver, Hebbevu, Others	100	32	Rainfed	Rainfed/ Protective irrigation	0	0.81	Private Land
Doddakereyuru	Chikmadayya	396	Manually	89	0.81	0.32	Teak, Silver, Hebbevu, Others	100	32	Rainfed	Rainfed/ Protective irrigation	0	0.81	Private Land
Doddakereyuru	Javarashetty	397	Manually	89	0.81	0.32	Teak, Silver, Hebbevu, Others	100	32	Rainfed	Rainfed/ Protective irrigation	0	0.81	Private Land
Doddakereyuru	Govindashetty	398	Manually	89	0.81	0.32	Teak, Silver, Hebbevu, Others	100	32	Rainfed	Rainfed/ Protective irrigation	0	0.81	Private Land
Doddakereyuru	Venkatashetty	399	Manually	89	0.81	0.32	Teak, Silver, Hebbevu, Others	100	32	Rainfed	Rainfed/ Protective irrigation	0	0.81	Private Land
Doddakereyuru	Krishnamadegowda	400	Manually	89	0.81	0.32	Teak, Silver, Hebbevu, Others	100	32	Rainfed	Rainfed/ Protective irrigation	0	0.81	Private Land
Doddakereyuru	Ningamma	401	Manually	89	0.81	0.32	Teak, Silver, Hebbevu, Others	100	32	Rainfed	Rainfed/ Protective irrigation	0	0.81	Private Land
Doddakereyuru	Sakamma	402	Manually	89	0.81	0.32	Teak, Silver, Hebbevu, Others	100	32	Rainfed	Rainfed/ Protective irrigation	0	0.81	Private Land
Doddakereyuru	Javarashetty	403	Manually	89	0.81	0.32	Teak, Silver, Hebbevu, Others	100	32	Rainfed	Rainfed/ Protective irrigation	0	0.81	Private Land
Doddakereyuru	Krishnamdegowda	404	Manually	89	1.41	0.56	Teak, Silver, Hebbevu, Others	100	56	Rainfed	Rainfed/ Protective irrigation	0	1.41	Private Land
Doddakereyuru	Kalaiah	405	Manually	89	0.81	0.32	Teak, Silver, Hebbevu, Others	100	32	Rainfed	Rainfed/ Protective irrigation	0	0.81	Private Land
Doddakereyuru	Deviramma	406	Manually	89	0.31	0.12	Teak, Silver, Hebbevu, Others	100	12	Rainfed	Rainfed/ Protective irrigation	0	0.31	Private Land
Doddakereyuru	Dinesh H K	407	Manually	89	0.31	0.12	Teak, Silver, Hebbevu, Others	100	12	Rainfed	Rainfed/ Protective irrigation	0	0.31	Private Land
Doddakereyuru	Jayalakshma	408	Manually	89	2.61	1.04	Teak, Silver, Hebbevu, Others	100	104	Rainfed	Rainfed/ Protective irrigation	0	2.61	Private Land
Doddakereyuru	Kodinaika	409	Manually	89	1.81	0.72	Teak, Silver, Hebbevu, Others	100	72	Rainfed	Rainfed/ Protective irrigation	0	1.81	Private Land
Doddakereyuru	Rajappa	410	Manually	89	0.81	0.32	Teak, Silver, Hebbevu, Others	100	32	Rainfed	Rainfed/ Protective irrigation	0	0.81	Private Land
Doddakereyuru	Ningamma	411	Manually	89	0.81	0.32	Teak, Silver, Hebbevu, Others	100	32	Rainfed	Rainfed/ Protective irrigation	0	0.81	Private Land
Doddakereyuru	Daasegowda	412	Manually	89	0.81	0.32	Teak, Silver, Hebbevu, Others	100	32	Rainfed	Rainfed/ Protective irrigation	0	0.81	Private Land
Doddakereyuru	Krishnegowda	413	Manually	89	0.81	0.32	Teak, Silver, Hebbevu, Others	100	32	Rainfed	Rainfed/ Protective irrigation	0	0.81	Private Land
Doddakereyuru	Saraswati	414	Manually	89	0.81	0.32	Teak, Silver, Hebbevu, Others	100	32	Rainfed	Rainfed/ Protective irrigation	0	0.81	Private Land

Village Name	Farmer Name:	Farmer Code	Rate Type (Manually/Machinery)	Survey No:	Total Area (Ha.)	Proposed Area (Ha.)	Activity/Model/Plant/Crop Name :	Number of Plants Per Ha	No. of plants	Method of Irrigation	Source of Irrigation (Canal/Rainfed/Well)	Area as per Type Of Land (Ha.)		Ownership of Land (Community Land/
												Waste Land	Cultivable	
Doddakereyuru	Kendaganappa	415	Manually	89	0.81	0.32	Teak, Silver, Hebbevu, Others	100	32	Rainfed	Rainfed/ Protective irrigation	0	0.81	Private Land
Doddakereyuru	Chikkanaika	416	Manually	89	0.82	0.33	Teak, Silver, Hebbevu, Others	100	33	Rainfed	Rainfed/ Protective irrigation	0	0.82	Private Land
Doddakereyuru	Mallanaika	417	Manually	89	0.82	0.33	Teak, Silver, Hebbevu, Others	100	33	Rainfed	Rainfed/ Protective irrigation	0	0.82	Private Land
Doddakereyuru	Basavanaika	418	Manually	89	1.21	0.48	Teak, Silver, Hebbevu, Others	100	48	Rainfed	Rainfed/ Protective irrigation	0	1.21	Private Land
Doddakereyuru	Kalawamanika	419	Manually	89	1.24	0.50	Teak, Silver, Hebbevu, Others	100	50	Rainfed	Rainfed/ Protective irrigation	0	1.24	Private Land
Doddakereyuru	Channamadayya	420	Manually	89	0.85	0.34	Teak, Silver, Hebbevu, Others	100	34	Rainfed	Rainfed/ Protective irrigation	0	0.85	Private Land
Doddakereyuru	Papamma	421	Manually	89	0.81	0.32	Teak, Silver, Hebbevu, Others	100	32	Rainfed	Rainfed/ Protective irrigation	0	0.81	Private Land
Doddakereyuru	Putamma	422	Manually	89	0.81	0.32	Teak, Silver, Hebbevu, Others	100	32	Rainfed	Rainfed/ Protective irrigation	0	0.81	Private Land
Doddakereyuru	Ningamma	423	Manually	89	0.81	0.32	Teak, Silver, Hebbevu, Others	100	32	Rainfed	Rainfed/ Protective irrigation	0	0.81	Private Land
Doddakereyuru	Ningamma	424	Manually	89	0.81	0.32	Teak, Silver, Hebbevu, Others	100	32	Rainfed	Rainfed/ Protective irrigation	0	0.81	Private Land
Doddakereyuru	Venkataramanai	425	Manually	89	0.81	0.32	Teak, Silver, Hebbevu, Others	100	32	Rainfed	Rainfed/ Protective irrigation	0	0.81	Private Land
Doddakereyuru	Siddanaika	426	Manually	89	0.81	0.32	Teak, Silver, Hebbevu, Others	100	32	Rainfed	Rainfed/ Protective irrigation	0	0.81	Private Land
Doddakereyuru	Javamma	427	Manually	89	0.81	0.32	Teak, Silver, Hebbevu, Others	100	32	Rainfed	Rainfed/ Protective irrigation	0	0.81	Private Land
Doddakereyuru	Mahesha	428	Manually	89	0.81	0.32	Teak, Silver, Hebbevu, Others	100	32	Rainfed	Rainfed/ Protective irrigation	0	0.81	Private Land
Doddakereyuru	Siddaraju	429	Manually	89	0.81	0.32	Teak, Silver, Hebbevu, Others	100	32	Rainfed	Rainfed/ Protective irrigation	0	0.81	Private Land
Doddakereyuru	Kempamma	430	Manually	89	0.81	0.32	Teak, Silver, Hebbevu, Others	100	32	Rainfed	Rainfed/ Protective irrigation	0	0.81	Private Land
Doddakereyuru	Syed	431	Manually	89	0.81	0.32	Teak, Silver, Hebbevu, Others	100	32	Rainfed	Rainfed/ Protective irrigation	0	0.81	Private Land
Doddakereyuru	Gowamma	432	Manually	89	0.81	0.32	Teak, Silver, Hebbevu, Others	100	32	Rainfed	Rainfed/ Protective irrigation	0	0.81	Private Land
Doddakereyuru	Halagegowda	433	Manually	89	0.81	0.32	Teak, Silver, Hebbevu, Others	100	32	Rainfed	Rainfed/ Protective irrigation	0	0.81	Private Land
Doddakereyuru	Madegowda	434	Manually	89	0.81	0.32	Teak, Silver, Hebbevu, Others	100	32	Rainfed	Rainfed/ Protective irrigation	0	0.81	Private Land
Doddakereyuru	Sannegowda	435	Manually	89	0.81	0.32	Teak, Silver, Hebbevu, Others	100	32	Rainfed	Rainfed/ Protective irrigation	0	0.81	Private Land
Doddakereyuru	Ningamma	436	Manually	89	0.81	0.32	Teak, Silver, Hebbevu, Others	100	32	Rainfed	Rainfed/ Protective irrigation	0	0.81	Private Land
Doddakereyuru	Papanaika	437	Manually	89	0.81	0.32	Teak, Silver, Hebbevu, Others	100	32	Rainfed	Rainfed/ Protective irrigation	0	0.81	Private Land
Doddakereyuru	Karigowda	438	Manually	89	0.81	0.32	Teak, Silver, Hebbevu, Others	100	32	Rainfed	Rainfed/ Protective irrigation	0	0.81	Private Land
Doddakereyuru	Sakamma	439	Manually	89	0.81	0.32	Teak, Silver, Hebbevu, Others	100	32	Rainfed	Rainfed/ Protective irrigation	0	0.81	Private Land
Doddakereyuru	Halagegowda	440	Manually	89	0.81	0.32	Teak, Silver, Hebbevu, Others	100	32	Rainfed	Rainfed/ Protective irrigation	0	0.81	Private Land
Doddakereyuru	Chikkanaika	441	Manually	89	1.41	0.56	Teak, Silver, Hebbevu, Others	100	56	Rainfed	Rainfed/ Protective irrigation	0	1.41	Private Land
Doddakereyuru	Kempamma	442	Manually	89	0.81	0.32	Teak, Silver, Hebbevu, Others	100	32	Rainfed	Rainfed/ Protective irrigation	0	0.81	Private Land
Doddakereyuru	Devalamma	443	Manually	89	1.20	0.48	Teak, Silver, Hebbevu, Others	100	48	Rainfed	Rainfed/ Protective irrigation	0	1.20	Private Land
Doddakereyuru	Mallamma	444	Manually	89	1.20	0.48	Teak, Silver, Hebbevu, Others	100	48	Rainfed	Rainfed/ Protective irrigation	0	1.20	Private Land
Doddakereyuru	Kempamma	445	Manually	89	0.81	0.32	Teak, Silver, Hebbevu, Others	100	32	Rainfed	Rainfed/ Protective irrigation	0	0.81	Private Land
Doddakereyuru	Ninganaika	446	Manually	89	0.81	0.32	Teak, Silver, Hebbevu, Others	100	32	Rainfed	Rainfed/ Protective irrigation	0	0.81	Private Land



Village Name	Farmer Name:	Farmer Code	Rate Type (Manually/Machinery)	Survey No:	Total Area (Ha.)	Proposed Area (Ha.)	Activity/Model/Plant/Crop Name :	Number of Plants Per Ha	No. of plants	Method of Irrigation	Source of Irrigation (Canal/Rainfed/Well)	Area as per Type Of Land (Ha.)		Ownership of Land (Community Land/
												Waste Land	Cultivable	
Doddakereyuru	Kudayya	447	Manually	89	0.82	0.33	Teak, Silver, Hebbevu, Others	100	33	Rainfed	Rainfed/ Protective irrigation	0	0.82	Private Land
Doddakereyuru	Shivabasappa	448	Manually	89	0.82	0.33	Teak, Silver, Hebbevu, Others	100	33	Rainfed	Rainfed/ Protective irrigation	0	0.82	Private Land
Doddakereyuru	Puttadasayya	449	Manually	89	0.82	0.33	Teak, Silver, Hebbevu, Others	100	33	Rainfed	Rainfed/ Protective irrigation	0	0.82	Private Land
Doddakereyuru	Chinnamma	450	Manually	89	0.82	0.33	Teak, Silver, Hebbevu, Others	100	33	Rainfed	Rainfed/ Protective irrigation	0	0.82	Private Land
Doddakereyuru	Madayya	451	Manually	89	0.84	0.34	Teak, Silver, Hebbevu, Others	100	34	Rainfed	Rainfed/ Protective irrigation	0	0.84	Private Land
Doddakereyuru	Devalamma	452	Manually	89	1.25	0.50	Teak, Silver, Hebbevu, Others	100	50	Rainfed	Rainfed/ Protective irrigation	0	1.25	Private Land
Doddakereyuru	Nanjamma	453	Manually	89	1.25	0.50	Teak, Silver, Hebbevu, Others	100	50	Rainfed	Rainfed/ Protective irrigation	0	1.25	Private Land
Doddakereyuru	Jagadeesha Kumar	454	Manually	89	1.62	0.65	Teak, Silver, Hebbevu, Others	100	65	Rainfed	Rainfed/ Protective irrigation	0	1.62	Private Land
Doddakereyuru	Guddayya	455	Manually	89	0.84	0.34	Teak, Silver, Hebbevu, Others	100	34	Rainfed	Rainfed/ Protective irrigation	0	0.84	Private Land
Doddakereyuru	Rangayya	456	Manually	89	0.81	0.32	Teak, Silver, Hebbevu, Others	100	32	Rainfed	Rainfed/ Protective irrigation	0	0.81	Private Land
Doddakereyuru	Mahadevayya	457	Manually	89	0.82	0.33	Teak, Silver, Hebbevu, Others	100	33	Rainfed	Rainfed/ Protective irrigation	0	0.82	Private Land
Doddakereyuru	Kariyappa	458	Manually	89	0.81	0.32	Teak, Silver, Hebbevu, Others	100	32	Rainfed	Rainfed/ Protective irrigation	0	0.81	Private Land
Doddakereyuru	Nanjamma	459	Manually	89	0.81	0.32	Teak, Silver, Hebbevu, Others	100	32	Rainfed	Rainfed/ Protective irrigation	0	0.81	Private Land
Doddakereyuru	Nanjamma	460	Manually	89	0.81	0.32	Teak, Silver, Hebbevu, Others	100	32	Rainfed	Rainfed/ Protective irrigation	0	0.81	Private Land
Doddakereyuru	Siddaraju	461	Manually	89	0.82	0.33	Teak, Silver, Hebbevu, Others	100	33	Rainfed	Rainfed/ Protective irrigation	0	0.82	Private Land
Doddakereyuru	Mahadevswamy	462	Manually	89	0.82	0.33	Teak, Silver, Hebbevu, Others	100	33	Rainfed	Rainfed/ Protective irrigation	0	0.82	Private Land
Doddakereyuru	Muniyamma	463	Manually	89	1.21	0.48	Teak, Silver, Hebbevu, Others	100	48	Rainfed	Rainfed/ Protective irrigation	0	1.21	Private Land
Doddakereyuru	Renuka	464	Manually	89	1.25	0.50	Teak, Silver, Hebbevu, Others	100	50	Rainfed	Rainfed/ Protective irrigation	0	1.25	Private Land
Doddakereyuru	Chaluvamma	465	Manually	89	0.86	0.34	Teak, Silver, Hebbevu, Others	100	34	Rainfed	Rainfed/ Protective irrigation	0	0.86	Private Land
Doddakereyuru	Venkategowda	466	Manually	89	0.81	0.32	Teak, Silver, Hebbevu, Others	100	32	Rainfed	Rainfed/ Protective irrigation	0	0.81	Private Land
Doddakereyuru	Gopayya	467	Manually	89	0.81	0.32	Teak, Silver, Hebbevu, Others	100	32	Rainfed	Rainfed/ Protective irrigation	0	0.81	Private Land
Doddakereyuru	Mahadevamma	468	Manually	89	1.62	0.65	Teak, Silver, Hebbevu, Others	100	65	Rainfed	Rainfed/ Protective irrigation	0	1.62	Private Land
Doddakereyuru	Girish	469	Manually	89	1.62	0.65	Teak, Silver, Hebbevu, Others	100	65	Rainfed	Rainfed/ Protective irrigation	0	1.62	Private Land
Doddakereyuru	Kavita	470	Manually	89/19	1.62	0.65	Teak, Silver, Hebbevu, Others	100	65	Rainfed	Rainfed/ Protective irrigation	0	1.62	Private Land
Doddakereyuru	Mahesha	471	Manually	89	1.61	0.64	Teak, Silver, Hebbevu, Others	100	64	Rainfed	Rainfed/ Protective irrigation	0	1.61	Private Land
Doddakereyuru	Boringayya	472	Manually	89	1.61	0.64	Teak, Silver, Hebbevu, Others	100	64	Rainfed	Rainfed/ Protective irrigation	0	1.61	Private Land
Doddakereyuru	Somanaika	473	Manually	89	0.81	0.32	Teak, Silver, Hebbevu, Others	100	32	Rainfed	Rainfed/ Protective irrigation	0	0.81	Private Land
Doddakereyuru	Basavegowda	474	Manually	89	0.81	0.32	Teak, Silver, Hebbevu, Others	100	32	Rainfed	Rainfed/ Protective irrigation	0	0.81	Private Land
Doddakereyuru	Kariyayya	475	Manually	89	0.81	0.32	Teak, Silver, Hebbevu, Others	100	32	Rainfed	Rainfed/ Protective irrigation	0	0.81	Private Land
Doddakereyuru	Nanjundayya	476	Manually	89	0.81	0.32	Teak, Silver, Hebbevu, Others	100	32	Rainfed	Rainfed/ Protective irrigation	0	0.81	Private Land
Doddakereyuru	Manchayya	477	Manually	89	0.81	0.32	Teak, Silver, Hebbevu, Others	100	32	Rainfed	Rainfed/ Protective irrigation	0	0.81	Private Land
Doddakereyuru	Javaramma	478	Manually	89	0.82	0.33	Teak, Silver, Hebbevu, Others	100	33	Rainfed	Rainfed/ Protective irrigation	0	0.82	Private Land

Village Name	Farmer Name:	Farmer Code	Rate Type (Manually/Machinery)	Survey No:	Total Area (Ha.)	Proposed Area (Ha.)	Activity/Model/Plant/Crop Name :	Number of Plants Per Ha	No. of plants	Method of Irrigation	Source of Irrigation (Canal/Rainfed/Well)	Area as per Type Of Land (Ha.)		Ownership of Land (Community Land/
												Waste Land	Cultivable	
Doddakereyuru	Shivarudrappa	479	Manually	89	1.61	0.64	Teak, Silver, Hebbevu, Others	100	64	Rainfed	Rainfed/ Protective irrigation	0	1.61	Private Land
Doddakereyuru	Rajamma	480	Manually	89	0.82	0.33	Teak, Silver, Hebbevu, Others	100	33	Rainfed	Rainfed/ Protective irrigation	0	0.82	Private Land
Doddakereyuru	Gopalanaika	481	Manually	89	1.61	0.64	Teak, Silver, Hebbevu, Others	100	64	Rainfed	Rainfed/ Protective irrigation	0	1.61	Private Land
Doddakereyuru	Nanjamma	482	Manually	89	0.81	0.32	Teak, Silver, Hebbevu, Others	100	32	Rainfed	Rainfed/ Protective irrigation	0	0.81	Private Land
Doddakereyuru	Lakshamma	483	Manually	89	1.20	0.48	Teak, Silver, Hebbevu, Others	100	48	Rainfed	Rainfed/ Protective irrigation	0	1.20	Private Land
Doddakereyuru	Shivamma	484	Manually	89	1.21	0.48	Teak, Silver, Hebbevu, Others	100	48	Rainfed	Rainfed/ Protective irrigation	0	1.21	Private Land
Doddakereyuru	Gowamma	485	Manually	89	0.81	0.32	Teak, Silver, Hebbevu, Others	100	32	Rainfed	Rainfed/ Protective irrigation	0	0.81	Private Land
Doddakereyuru	Kendaganapa	486	Manually	89	1.21	0.48	Teak, Silver, Hebbevu, Others	100	48	Rainfed	Rainfed/ Protective irrigation	0	1.21	Private Land
Doddakereyuru	Machanamagamma	487	Manually	89	1.61	0.64	Teak, Silver, Hebbevu, Others	100	64	Rainfed	Rainfed/ Protective irrigation	0	1.61	Private Land
Doddakereyuru	Kadaregowda	488	Manually	89	0.81	0.32	Teak, Silver, Hebbevu, Others	100	32	Rainfed	Rainfed/ Protective irrigation	0	0.81	Private Land
Doddakereyuru	Nanjana Maga Bora	489	Manually	89	1.61	0.64	Teak, Silver, Hebbevu, Others	100	64	Rainfed	Rainfed/ Protective irrigation	0	1.61	Private Land
Doddakereyuru	Gopamma	490	Manually	89	1.20	0.48	Teak, Silver, Hebbevu, Others	100	48	Rainfed	Rainfed/ Protective irrigation	0	1.20	Private Land
Doddakereyuru	Deshayya	491	Manually	89	1.60	0.64	Teak, Silver, Hebbevu, Others	100	64	Rainfed	Rainfed/ Protective irrigation	0	1.60	Private Land
Doddakereyuru	Chinnaswamy	492	Manually	89	1.60	0.64	Teak, Silver, Hebbevu, Others	100	64	Rainfed	Rainfed/ Protective irrigation	0	1.60	Private Land
Doddakereyuru	Devamani	493	Manually	89	1.60	0.64	Teak, Silver, Hebbevu, Others	100	64	Rainfed	Rainfed/ Protective irrigation	0	1.60	Private Land
Doddakereyuru	Mahadevayya	494	Manually	89	1.60	0.64	Teak, Silver, Hebbevu, Others	100	64	Rainfed	Rainfed/ Protective irrigation	0	1.60	Private Land
Doddakereyuru	Sannayya	495	Manually	89	1.21	0.48	Teak, Silver, Hebbevu, Others	100	48	Rainfed	Rainfed/ Protective irrigation	0	1.21	Private Land
Doddakereyuru	Shivanna	496	Manually	89	1.20	0.48	Teak, Silver, Hebbevu, Others	100	48	Rainfed	Rainfed/ Protective irrigation	0	1.20	Private Land
Doddakereyuru	Maralingamma	497	Manually	89	1.21	0.48	Teak, Silver, Hebbevu, Others	100	48	Rainfed	Rainfed/ Protective irrigation	0	1.21	Private Land
Doddakereyuru	Lakshmi	498	Manually	89	1.20	0.48	Teak, Silver, Hebbevu, Others	100	48	Rainfed	Rainfed/ Protective irrigation	0	1.20	Private Land
Doddakereyuru	Kumara	499	Manually	89	1.20	0.48	Teak, Silver, Hebbevu, Others	100	48	Rainfed	Rainfed/ Protective irrigation	0	1.20	Private Land
Doddakereyuru	Narasayya	500	Manually	89	1.60	0.64	Teak, Silver, Hebbevu, Others	100	64	Rainfed	Rainfed/ Protective irrigation	0	1.60	Private Land
Doddakereyuru	Ramachandra	501	Manually	89	1.60	0.64	Teak, Silver, Hebbevu, Others	100	64	Rainfed	Rainfed/ Protective irrigation	0	1.60	Private Land
Doddakereyuru	Puttasiddayya	502	Manually	89	0.81	0.32	Teak, Silver, Hebbevu, Others	100	32	Rainfed	Rainfed/ Protective irrigation	0	0.81	Private Land
Doddakereyuru	Nagamma	503	Manually	89	0.81	0.32	Teak, Silver, Hebbevu, Others	100	32	Rainfed	Rainfed/ Protective irrigation	0	0.81	Private Land
Doddakereyuru	Rathamma	504	Manually	89	0.81	0.32	Teak, Silver, Hebbevu, Others	100	32	Rainfed	Rainfed/ Protective irrigation	0	0.81	Private Land
Doddakereyuru	Mahadevu	505	Manually	90	1.61	0.64	Teak, Silver, Hebbevu, Others	100	64	Rainfed	Rainfed/ Protective irrigation	0	1.61	Private Land
Doddakereyuru	Pushpadatta	506	Manually	91	0.24	0.10	Teak, Silver, Hebbevu, Others	100	10	Rainfed	Rainfed/ Protective irrigation	0	0.24	Private Land
Doddakereyuru	Siddaramu	507	Manually	92	0.24	0.10	Teak, Silver, Hebbevu, Others	100	10	Rainfed	Rainfed/ Protective irrigation	0	0.24	Private Land
Doddakereyuru	Siddashetty	508	Manually	93	0.15	0.06	Teak, Silver, Hebbevu, Others	100	6	Rainfed	Rainfed/ Protective irrigation	0	0.15	Private Land
Doddakereyuru	Shivamma	509	Manually	100	0.21	0.08	Teak, Silver, Hebbevu, Others	100	8	Rainfed	Rainfed/ Protective irrigation	0	0.21	Private Land
Doddakereyuru	Shivanna Naika	510	Manually	100	0.16	0.06	Teak, Silver, Hebbevu, Others	100	6	Rainfed	Rainfed/ Protective irrigation	0	0.16	Private Land

Village Name	Farmer Name:	Farmer Code	Rate Type (Manually/Machinery)	Survey No:	Total Area (Ha.)	Proposed Area (Ha.)	Activity/Model/Plant/Crop Name :	Number of Plants Per Ha	No. of plants	Method of Irrigation	Source of Irrigation (Canal/Rainfed/Well)	Area as per Type Of Land (Ha.)		Ownership of Land (Community Land/
												Waste Land	Cultivable	
Doddakereyuru	Vasanth Kumar	511	Manually	101	0.18	0.07	Teak, Silver, Hebbevu, Others	100	7	Rainfed	Rainfed/ Protective irrigation	0	0.18	Private Land
Doddakereyuru	Siddanaika	512	Manually	102	0.21	0.08	Teak, Silver, Hebbevu, Others	100	8	Rainfed	Rainfed/ Protective irrigation	0	0.21	Private Land
Doddakereyuru	Sheeranaika	513	Manually	103	0.41	0.16	Teak, Silver, Hebbevu, Others	100	16	Rainfed	Rainfed/ Protective irrigation	0	0.41	Private Land
Doddakereyuru	Beeramma	514	Manually	104	0.21	0.08	Teak, Silver, Hebbevu, Others	100	8	Rainfed	Rainfed/ Protective irrigation	0	0.21	Private Land
Doddakereyuru	Chikkadevamma	515	Manually	105	0.19	0.08	Teak, Silver, Hebbevu, Others	100	8	Rainfed	Rainfed/ Protective irrigation	0	0.19	Private Land
Doddakereyuru	Vishnu	516	Manually	106	0.10	0.04	Teak, Silver, Hebbevu, Others	100	4	Rainfed	Rainfed/ Protective irrigation	0	0.10	Private Land
Doddakereyuru	Bettamma	517	Manually	107	0.18	0.07	Teak, Silver, Hebbevu, Others	100	7	Rainfed	Rainfed/ Protective irrigation	0	0.18	Private Land
Doddakereyuru	Eeshwara	518	Manually	108	0.28	0.11	Teak, Silver, Hebbevu, Others	100	11	Rainfed	Rainfed/ Protective irrigation	0	0.28	Private Land
Doddakereyuru	Ashoka	519	Manually	109	0.34	0.14	Teak, Silver, Hebbevu, Others	100	14	Rainfed	Rainfed/ Protective irrigation	0	0.34	Private Land
Doddakereyuru	Siddayya	520	Manually	116	0.41	0.16	Teak, Silver, Hebbevu, Others	100	16	Rainfed	Rainfed/ Protective irrigation	0	0.41	Private Land
Doddakereyuru	Halagamma	521	Manually	117	0.08	0.03	Teak, Silver, Hebbevu, Others	100	3	Rainfed	Rainfed/ Protective irrigation	0	0.08	Private Land
Doddakereyuru	Thimmegowda	522	Manually	119	0.45	0.18	Teak, Silver, Hebbevu, Others	100	18	Rainfed	Rainfed/ Protective irrigation	0	0.45	Private Land
Doddakereyuru	Manchayya	523	Manually	120	0.06	0.02	Teak, Silver, Hebbevu, Others	100	2	Rainfed	Rainfed/ Protective irrigation	0	0.06	Private Land
Doddakereyuru	Narsanaika	524	Manually	121	0.49	0.20	Teak, Silver, Hebbevu, Others	100	20	Rainfed	Rainfed/ Protective irrigation	0	0.49	Private Land
Doddakereyuru	Sidnaika	525	Manually	121	0.41	0.16	Teak, Silver, Hebbevu, Others	100	16	Rainfed	Rainfed/ Protective irrigation	0	0.41	Private Land
Doddakereyuru	Shivannanaika	526	Manually	121	0.42	0.17	Teak, Silver, Hebbevu, Others	100	17	Rainfed	Rainfed/ Protective irrigation	0	0.42	Private Land
Doddakereyuru	Sheeramma	527	Manually	89	0.43	0.17	Teak, Silver, Hebbevu, Others	100	17	Rainfed	Rainfed/ Protective irrigation	0	0.43	Private Land
Doddakereyuru	Somanna	528	Manually	89	0.31	0.12	Teak, Silver, Hebbevu, Others	100	12	Rainfed	Rainfed/ Protective irrigation	0	0.31	Private Land
Doddakereyuru	Shivanna	529	Manually	89	0.41	0.16	Teak, Silver, Hebbevu, Others	100	16	Rainfed	Rainfed/ Protective irrigation	0	0.41	Private Land
Doddakereyuru	Maralingamma	530	Manually	89	0.21	0.08	Teak, Silver, Hebbevu, Others	100	8	Rainfed	Rainfed/ Protective irrigation	0	0.21	Private Land
Doddakereyuru	Narasayya	531	Manually	89	0.60	0.24	Teak, Silver, Hebbevu, Others	100	24	Rainfed	Rainfed/ Protective irrigation	0	0.60	Private Land
Doddakereyuru	Ramachandra	532	Manually	89	1.60	0.64	Teak, Silver, Hebbevu, Others	100	64	Rainfed	Rainfed/ Protective irrigation	0	1.60	Private Land
Doddakereyuru	Puttasiddayya	533	Manually	89	0.81	0.32	Teak, Silver, Hebbevu, Others	100	32	Rainfed	Rainfed/ Protective irrigation	0	0.81	Private Land
Doddakereyuru	Mahadevu	534	Manually	92	0.61	0.24	Teak, Silver, Hebbevu, Others	100	24	Rainfed	Rainfed/ Protective irrigation	0	0.61	Private Land
Doddakereyuru	Siddashetty	535	Manually	93	0.15	0.06	Teak, Silver, Hebbevu, Others	100	6	Rainfed	Rainfed/ Protective irrigation	0	0.15	Private Land
Doddakereyuru	Shivamma	536	Manually	100	0.21	0.08	Teak, Silver, Hebbevu, Others	100	8	Rainfed	Rainfed/ Protective irrigation	0	0.21	Private Land
Doddakereyuru	Shivanna Naika	537	Manually	100	0.16	0.06	Teak, Silver, Hebbevu, Others	100	6	Rainfed	Rainfed/ Protective irrigation	0	0.16	Private Land
Doddakereyuru	Vasanth Kumar	538	Manually	101	0.18	0.07	Teak, Silver, Hebbevu, Others	100	7	Rainfed	Rainfed/ Protective irrigation	0	0.18	Private Land
Doddakereyuru	Siddanaika	539	Manually	102	0.21	0.08	Teak, Silver, Hebbevu, Others	100	8	Rainfed	Rainfed/ Protective irrigation	0	0.21	Private Land
Doddakereyuru	Sheeranaika	540	Manually	103	0.41	0.16	Teak, Silver, Hebbevu, Others	100	16	Rainfed	Rainfed/ Protective irrigation	0	0.41	Private Land
Doddakereyuru	Beeramma	541	Manually	104	0.21	0.08	Teak, Silver, Hebbevu, Others	100	8	Rainfed	Rainfed/ Protective irrigation	0	0.21	Private Land
Doddakereyuru	Chikkadevamma	542	Manually	105	0.19	0.08	Teak, Silver, Hebbevu, Others	100	8	Rainfed	Rainfed/ Protective irrigation	0	0.19	Private Land

Village Name	Farmer Name:	Farmer Code	Rate Type (Manually/Machinery)	Survey No:	Total Area (Ha.)	Proposed Area (Ha.)	Activity/Model/Plant/Crop Name :	Number of Plants Per Ha	No. of plants	Method of Irrigation	Source of Irrigation (Canal/Rainfed/Well)	Area as per Type Of Land (Ha.)		Ownership of Land (Community Land/
												Waste Land	Cultivable	
Doddakereyuru	Vishnu	543	Manually	106	0.10	0.04	Teak, Silver, Hebbevu, Others	100	4	Rainfed	Rainfed/ Protective irrigation	0	0.10	Private Land
Doddakereyuru	Betamma	544	Manually	107	0.18	0.07	Teak, Silver, Hebbevu, Others	100	7	Rainfed	Rainfed/ Protective irrigation	0	0.18	Private Land
Doddakereyuru	Eeshwara	545	Manually	108	0.28	0.11	Teak, Silver, Hebbevu, Others	100	11	Rainfed	Rainfed/ Protective irrigation	0	0.28	Private Land
Doddakereyuru	Ashoka	546	Manually	109	0.34	0.14	Teak, Silver, Hebbevu, Others	100	14	Rainfed	Rainfed/ Protective irrigation	0	0.34	Private Land
Doddakereyuru	Siddayya	547	Manually	115	0.41	0.16	Teak, Silver, Hebbevu, Others	100	16	Rainfed	Rainfed/ Protective irrigation	0	0.41	Private Land
Doddakereyuru	Madegowda	548	Manually	116	0.08	0.03	Teak, Silver, Hebbevu, Others	100	3	Rainfed	Rainfed/ Protective irrigation	0	0.08	Private Land
Doddakereyuru	Halagamma	549	Manually	117	0.82	0.33	Teak, Silver, Hebbevu, Others	100	33	Rainfed	Rainfed/ Protective irrigation	0	0.82	Private Land
Doddakereyuru	Thimmegowda	550	Manually	118	0.45	0.18	Teak, Silver, Hebbevu, Others	100	18	Rainfed	Rainfed/ Protective irrigation	0	0.45	Private Land
Doddakereyuru	Chikkegowda	551	Manually	119	0.25	0.10	Teak, Silver, Hebbevu, Others	100	10	Rainfed	Rainfed/ Protective irrigation	0	0.25	Private Land
Doddakereyuru	Manchayya	552	Manually	121	0.61	0.24	Teak, Silver, Hebbevu, Others	100	24	Rainfed	Rainfed/ Protective irrigation	0	0.61	Private Land
Doddakereyuru	Sidnaika	553	Manually	121	0.41	0.16	Teak, Silver, Hebbevu, Others	100	16	Rainfed	Rainfed/ Protective irrigation	0	0.41	Private Land
Doddakereyuru	Shivannanaika	554	Manually	121	1.00	0.40	Teak, Silver, Hebbevu, Others	100	40	Rainfed	Rainfed/ Protective irrigation	0	1.00	Private Land
Doddakereyuru	Sheeramma	555	Manually	28	0.43	0.17	Teak, Silver, Hebbevu, Others	100	17	Rainfed	Rainfed/ Protective irrigation	0	0.43	Private Land
Chotnahalli	Basavraju	556	Manually	37	0.12	0.05	Teak, Silver, Hebbevu, Others	100	5	Rainfed	Rainfed/ Protective irrigation	0	0.12	Private Land
Chotnahalli	Nagappa	557	Manually	45	0.16	0.06	Teak, Silver, Hebbevu, Others	100	6	Rainfed	Rainfed/ Protective irrigation	0	0.16	Private Land
Chamanahalli	Puttamma	558	Manually	45/1	1.20	0.48	Teak, Silver, Hebbevu, Others	100	48	Rainfed	Rainfed/ Protective irrigation	0	1.20	Private Land
Chamanahalli	Kushalabhovi	559	Manually	45/1	1.20	0.48	Teak, Silver, Hebbevu, Others	100	48	Rainfed	Rainfed/ Protective irrigation	0	1.20	Private Land
Chamanahalli	Ganaveerachari	560	Manually	45/1	2.20	0.88	Teak, Silver, Hebbevu, Others	100	88	Rainfed	Rainfed/ Protective irrigation	0	2.20	Private Land
Chamanahalli	Prabhavathi	561	Manually	45/1	1.20	0.48	Teak, Silver, Hebbevu, Others	100	48	Rainfed	Rainfed/ Protective irrigation	0	1.20	Private Land
Chamanahalli	Laxmanashetty	562	Manually	45/1	1.20	0.48	Teak, Silver, Hebbevu, Others	100	48	Rainfed	Rainfed/ Protective irrigation	0	1.20	Private Land
Chamanahalli	Siddasheety	563	Manually	45/2	1.20	0.48	Teak, Silver, Hebbevu, Others	100	48	Rainfed	Rainfed/ Protective irrigation	0	1.20	Private Land
Chamanahalli	Basavanna	564	Manually	44/2	1.20	0.48	Teak, Silver, Hebbevu, Others	100	48	Rainfed	Rainfed/ Protective irrigation	0	1.20	Private Land
Chamanahalli	Shivanna	565	Manually	44/3	0.52	0.21	Teak, Silver, Hebbevu, Others	100	21	Rainfed	Rainfed/ Protective irrigation	0	0.52	Private Land
Chamanahalli	Siddappa	566	Manually	44/4	0.52	0.21	Teak, Silver, Hebbevu, Others	100	21	Rainfed	Rainfed/ Protective irrigation	0	0.52	Private Land
Chamanahalli	Mahadevappa	567	Manually	43	0.50	0.20	Teak, Silver, Hebbevu, Others	100	20	Rainfed	Rainfed/ Protective irrigation	0	0.50	Private Land
Chamanahalli	Mahadevappa	568	Manually	42/1	0.80	0.32	Teak, Silver, Hebbevu, Others	100	32	Rainfed	Rainfed/ Protective irrigation	0	0.80	Private Land
Chamanahalli	Nagamma	569	Manually	42/2	1.20	0.48	Teak, Silver, Hebbevu, Others	100	48	Rainfed	Rainfed/ Protective irrigation	0	1.20	Private Land
Chamanahalli	Shivamma	570	Manually	40	1.20	0.48	Teak, Silver, Hebbevu, Others	100	48	Rainfed	Rainfed/ Protective irrigation	0	1.20	Private Land
Chamanahalli	Kendaganappa	571	Manually	47	0.54	0.22	Teak, Silver, Hebbevu, Others	100	22	Rainfed	Rainfed/ Protective irrigation	0	0.54	Private Land
Chamanahalli	Mahadevappa	572	Manually	47	1.20	0.48	Teak, Silver, Hebbevu, Others	100	48	Rainfed	Rainfed/ Protective irrigation	0	1.20	Private Land
Chamanahalli	Devamani	573	Manually	47	1.20	0.48	Teak, Silver, Hebbevu, Others	100	48	Rainfed	Rainfed/ Protective irrigation	0	1.20	Private Land
Chamanahalli	B Siddappa	574	Manually	47	1.20	0.48	Teak, Silver, Hebbevu, Others	100	48	Rainfed	Rainfed/ Protective irrigation	0	1.20	Private Land

Village Name	Farmer Name:	Farmer Code	Rate Type (Manually/Machinery)	Survey No:	Total Area (Ha.)	Proposed Area (Ha.)	Activity/Model/Plant/Crop Name :	Number of Plants Per Ha	No. of plants	Method of Irrigation	Source of Irrigation (Canal/Rainfed/Well)	Area as per Type Of Land (Ha.)		Ownership of Land (Community Land/
												Waste Land	Cultivable	
Chamanahalli	Gawamma	575	Manually	47	1.20	0.48	Teak, Silver, Hebbevu, Others	100	48	Rainfed	Rainfed/ Protective irrigation	0	1.20	Private Land
Chamanahalli	Shivamma	576	Manually	47	1.20	0.48	Teak, Silver, Hebbevu, Others	100	48	Rainfed	Rainfed/ Protective irrigation	0	1.20	Private Land
Chamanahalli	Kempamma	577	Manually	48	1.20	0.48	Teak, Silver, Hebbevu, Others	100	48	Rainfed	Rainfed/ Protective irrigation	0	1.20	Private Land
Chamanahalli	Bokkappa	578	Manually	49	0.80	0.32	Teak, Silver, Hebbevu, Others	100	32	Rainfed	Rainfed/ Protective irrigation	0	0.80	Private Land
Chamanahalli	Prakasha	579	Manually	49	1.74	0.70	Teak, Silver, Hebbevu, Others	100	70	Rainfed	Rainfed/ Protective irrigation	0	1.74	Private Land
Chamanahalli	Nigamani	580	Manually	49	0.80	0.32	Teak, Silver, Hebbevu, Others	100	32	Rainfed	Rainfed/ Protective irrigation	0	0.80	Private Land
Chamanahalli	Nigarajappa	581	Manually	49	0.30	0.12	Teak, Silver, Hebbevu, Others	100	12	Rainfed	Rainfed/ Protective irrigation	0	0.30	Private Land
Chamanahalli	Chinnaswamy	582	Manually	46/2	0.40	0.16	Teak, Silver, Hebbevu, Others	100	16	Rainfed	Rainfed/ Protective irrigation	0	0.40	Private Land
Chamanahalli	Laxmidevi	583	Manually	46/4	0.20	0.08	Teak, Silver, Hebbevu, Others	100	8	Rainfed	Rainfed/ Protective irrigation	0	0.20	Private Land
Chamanahalli	Anitha	584	Manually	46/6	0.14	0.06	Teak, Silver, Hebbevu, Others	100	6	Rainfed	Rainfed/ Protective irrigation	0	0.14	Private Land
Chamanahalli	Uma	585	Manually	46/9	0.40	0.16	Teak, Silver, Hebbevu, Others	100	16	Rainfed	Rainfed/ Protective irrigation	0	0.40	Private Land
Chamanahalli	Anitha	586	Manually	50/1	1.20	0.48	Teak, Silver, Hebbevu, Others	100	48	Rainfed	Rainfed/ Protective irrigation	0	1.20	Private Land
Chamanahalli	Kendappa	587	Manually	50/2	0.12	0.05	Teak, Silver, Hebbevu, Others	100	5	Rainfed	Rainfed/ Protective irrigation	0	0.12	Private Land
Chamanahalli	Meri puspa	588	Manually	50/3	0.80	0.32	Teak, Silver, Hebbevu, Others	100	32	Rainfed	Rainfed/ Protective irrigation	0	0.80	Private Land
Chamanahalli	Selvi	589	Manually	50/4	0.80	0.32	Teak, Silver, Hebbevu, Others	100	32	Rainfed	Rainfed/ Protective irrigation	0	0.80	Private Land
Chamanahalli	Madu	590	Manually	6*1	0.80	0.32	Teak, Silver, Hebbevu, Others	100	32	Rainfed	Rainfed/ Protective irrigation	0	0.80	Private Land
Chamanahalli	Gajendrakumar	591	Manually	6*3	1.00	0.40	Teak, Silver, Hebbevu, Others	100	40	Rainfed	Rainfed/ Protective irrigation	0	1.00	Private Land
Chamanahalli	Sudamani	592	Manually	4*1	0.88	0.35	Teak, Silver, Hebbevu, Others	100	35	Rainfed	Rainfed/ Protective irrigation	0	0.88	Private Land
Chamanahalli	Mallesha	593	Manually	4*2	0.44	0.18	Teak, Silver, Hebbevu, Others	100	18	Rainfed	Rainfed/ Protective irrigation	0	0.44	Private Land
Chamanahalli	Chinnamma	594	Manually	4*3	0.92	0.37	Teak, Silver, Hebbevu, Others	100	37	Rainfed	Rainfed/ Protective irrigation	0	0.92	Private Land
Chamanahalli	Hethgowda	595	Manually	2	0.40	0.16	Teak, Silver, Hebbevu, Others	100	16	Rainfed	Rainfed/ Protective irrigation	0	0.40	Private Land
Chamanahalli	Gowamma	596	Manually	3	0.30	0.12	Teak, Silver, Hebbevu, Others	100	12	Rainfed	Rainfed/ Protective irrigation	0	0.30	Private Land
Chamanahalli	Sathishkumar	597	Manually	39/1	1.00	0.40	Teak, Silver, Hebbevu, Others	100	40	Rainfed	Rainfed/ Protective irrigation	0	1.00	Private Land
Chamanahalli	Devegowda	598	Manually	39/2	0.82	0.33	Teak, Silver, Hebbevu, Others	100	33	Rainfed	Rainfed/ Protective irrigation	0	0.82	Private Land
Chamanahalli	Kumara	599	Manually	39/3	2.00	0.80	Teak, Silver, Hebbevu, Others	100	80	Rainfed	Rainfed/ Protective irrigation	0	2.00	Private Land
Chamanahalli	Ravindra	600	Manually	39/4	0.80	0.32	Teak, Silver, Hebbevu, Others	100	32	Rainfed	Rainfed/ Protective irrigation	0	0.80	Private Land
Chamanahalli	Ravindra	601	Manually	38/1	2.00	0.80	Teak, Silver, Hebbevu, Others	100	80	Rainfed	Rainfed/ Protective irrigation	0	2.00	Private Land
Chamanahalli	Nagaraju	602	Manually	38/2	0.88	0.35	Teak, Silver, Hebbevu, Others	100	35	Rainfed	Rainfed/ Protective irrigation	0	0.88	Private Land
Chamanahalli	Renuka	603	Manually	37/1,37/2	0.92	0.37	Teak, Silver, Hebbevu, Others	100	37	Rainfed	Rainfed/ Protective irrigation	0	0.92	Private Land
Chamanahalli	Krishnappa	604	Manually	37/3	2.40	0.96	Teak, Silver, Hebbevu, Others	100	96	Rainfed	Rainfed/ Protective irrigation	0	2.40	Private Land
Chamanahalli	Padma	605	Manually	37/4	0.52	0.21	Teak, Silver, Hebbevu, Others	100	21	Rainfed	Rainfed/ Protective irrigation	0	0.52	Private Land
Chamanahalli	Krishnappa	606	Manually	36	0.82	0.33	Teak, Silver, Hebbevu, Others	100	33	Rainfed	Rainfed/ Protective irrigation	0	0.82	Private Land

Village Name	Farmer Name:	Farmer Code	Rate Type (Manually/Machinery)	Survey No:	Total Area (Ha.)	Proposed Area (Ha.)	Activity/Model/Plant/Crop Name :	Number of Plants Per Ha	No. of plants	Method of Irrigation	Source of Irrigation (Canal/Rainfed/Well)	Area as per Type Of Land (Ha.)		Ownership of Land (Community Land/
												Waste Land	Cultivable	
Chamanahalli	Jayaram	607	Manually	35/1 35/2	2.00	0.80	Teak, Silver, Hebbevu, Others	100	80	Rainfed	Rainfed/ Protective irrigation	0	2.00	Private Land
Chamanahalli	Jayaram	608	Manually	34/1	2.80	1.12	Teak, Silver, Hebbevu, Others	100	112	Rainfed	Rainfed/ Protective irrigation	0	2.80	Private Land
Chamanahalli	Rathnamma	609	Manually	34/2	1.00	0.40	Teak, Silver, Hebbevu, Others	100	40	Rainfed	Rainfed/ Protective irrigation	0	1.00	Private Land
Chamanahalli	Manjula	610	Manually	34/3	0.88	0.35	Teak, Silver, Hebbevu, Others	100	35	Rainfed	Rainfed/ Protective irrigation	0	0.88	Private Land
Chamanahalli	Chinamma	611	Manually	33/1	0.40	0.16	Teak, Silver, Hebbevu, Others	100	16	Rainfed	Rainfed/ Protective irrigation	0	0.40	Private Land
Chamanahalli	Somgowda	612	Manually	33/2	0.88	0.35	Teak, Silver, Hebbevu, Others	100	35	Rainfed	Rainfed/ Protective irrigation	0	0.88	Private Land
Chamanahalli	Govindaraju	613	Manually	32	0.80	0.32	Teak, Silver, Hebbevu, Others	100	32	Rainfed	Rainfed/ Protective irrigation	0	0.80	Private Land
Chamanahalli	Thimmaya	614	Manually	31/1	1.72	0.69	Teak, Silver, Hebbevu, Others	100	69	Rainfed	Rainfed/ Protective irrigation	0	1.72	Private Land
Chamanahalli	Nigarajappa	615	Manually	31/2	1.00	0.40	Teak, Silver, Hebbevu, Others	100	40	Rainfed	Rainfed/ Protective irrigation	0	1.00	Private Land
Chamanahalli	Nigappa	616	Manually	31/3	1.00	0.40	Teak, Silver, Hebbevu, Others	100	40	Rainfed	Rainfed/ Protective irrigation	0	1.00	Private Land
Chamanahalli	Madevaswamy	617	Manually	14/1	0.82	0.33	Teak, Silver, Hebbevu, Others	100	33	Rainfed	Rainfed/ Protective irrigation	0	0.82	Private Land
Chamanahalli	Madevaswamy	618	Manually	14/2	0.40	0.16	Teak, Silver, Hebbevu, Others	100	16	Rainfed	Rainfed/ Protective irrigation	0	0.40	Private Land
Chamanahalli	Sunandamma	619	Manually	14/3	1.34	0.54	Teak, Silver, Hebbevu, Others	100	54	Rainfed	Rainfed/ Protective irrigation	0	1.34	Private Land
Chamanahalli	Nigappa	620	Manually	13/1	0.40	0.16	Teak, Silver, Hebbevu, Others	100	16	Rainfed	Rainfed/ Protective irrigation	0	0.40	Private Land
Chamanahalli	Mariswamy nayaka	621	Manually	13/2	1.00	0.40	Teak, Silver, Hebbevu, Others	100	40	Rainfed	Rainfed/ Protective irrigation	0	1.00	Private Land
Chamanahalli	Sunandamma	622	Manually	15/1	0.82	0.33	Teak, Silver, Hebbevu, Others	100	33	Rainfed	Rainfed/ Protective irrigation	0	0.82	Private Land
Chamanahalli	Sunandamma	623	Manually	15/3	2.00	0.80	Teak, Silver, Hebbevu, Others	100	80	Rainfed	Rainfed/ Protective irrigation	0	2.00	Private Land
Chamanahalli	Girish	624	Manually	29	0.40	0.16	Teak, Silver, Hebbevu, Others	100	16	Rainfed	Rainfed/ Protective irrigation	0	0.40	Private Land
Chamanahalli	Mahadevappa	625	Manually	28/2	0.10	0.04	Teak, Silver, Hebbevu, Others	100	4	Rainfed	Rainfed/ Protective irrigation	0	0.10	Private Land
Chamanahalli	Sushila	626	Manually	27/1	1.32	0.53	Teak, Silver, Hebbevu, Others	100	53	Rainfed	Rainfed/ Protective irrigation	0	1.32	Private Land
Chamanahalli	Swamy	627	Manually	27/2	0.60	0.24	Teak, Silver, Hebbevu, Others	100	24	Rainfed	Rainfed/ Protective irrigation	0	0.60	Private Land
Chamanahalli	Chandrappa	628	Manually	27/3	0.50	0.20	Teak, Silver, Hebbevu, Others	100	20	Rainfed	Rainfed/ Protective irrigation	0	0.50	Private Land
Chamanahalli	Sankara	629	Manually	25/1	0.52	0.21	Teak, Silver, Hebbevu, Others	100	21	Rainfed	Rainfed/ Protective irrigation	0	0.52	Private Land
Chamanahalli	Gowramma	630	Manually	25/2	2.00	0.80	Teak, Silver, Hebbevu, Others	100	80	Rainfed	Rainfed/ Protective irrigation	0	2.00	Private Land
Chamanahalli	Sushila	631	Manually	25/3	0.40	0.16	Teak, Silver, Hebbevu, Others	100	16	Rainfed	Rainfed/ Protective irrigation	0	0.40	Private Land
Chamanahalli	Thangaraja	632	Manually	25/4	0.10	0.04	Teak, Silver, Hebbevu, Others	100	4	Rainfed	Rainfed/ Protective irrigation	0	0.10	Private Land
Chamanahalli	Gowramma	633	Manually	26/1	0.10	0.04	Teak, Silver, Hebbevu, Others	100	4	Rainfed	Rainfed/ Protective irrigation	0	0.10	Private Land
Chamanahalli	Srinivasgowda	634	Manually	26/2	1.00	0.40	Teak, Silver, Hebbevu, Others	100	40	Rainfed	Rainfed/ Protective irrigation	0	1.00	Private Land
Chamanahalli	Kendaganappa	635	Manually	26/3	0.40	0.16	Teak, Silver, Hebbevu, Others	100	16	Rainfed	Rainfed/ Protective irrigation	0	0.40	Private Land
Chamanahalli	Putta javaramma	636	Manually	26/4	0.60	0.24	Teak, Silver, Hebbevu, Others	100	24	Rainfed	Rainfed/ Protective irrigation	0	0.60	Private Land
Chamanahalli	Vanitha	637	Manually	26/5	1.50	0.60	Teak, Silver, Hebbevu, Others	100	60	Rainfed	Rainfed/ Protective irrigation	0	1.50	Private Land
Chamanahalli	Sriniwasa	638	Manually	23/1	1.50	0.60	Teak, Silver, Hebbevu, Others	100	60	Rainfed	Rainfed/ Protective irrigation	0	1.50	Private Land

Village Name	Farmer Name:	Farmer Code	Rate Type (Manually/Machinery)	Survey No:	Total Area (Ha.)	Proposed Area (Ha.)	Activity/Model/Plant/Crop Name :	Number of Plants Per Ha	No. of plants	Method of Irrigation	Source of Irrigation (Canal/Rainfed/Well)	Area as per Type Of Land (Ha.)		Ownership of Land (Community Land/
												Waste Land	Cultivable	
Chamanahalli	Mahadevappa	639	Manually	7	3.74	1.50	Teak, Silver, Hebbevu, Others	100	150	Rainfed	Rainfed/ Protective irrigation	0	3.74	Private Land
Chamanahalli	Hanumabovi	640	Manually	21	1.00	0.40	Teak, Silver, Hebbevu, Others	100	40	Rainfed	Rainfed/ Protective irrigation	0	1.00	Private Land
Chamanahalli	Mallannachari	641	Manually	21	2.00	0.80	Teak, Silver, Hebbevu, Others	100	80	Rainfed	Rainfed/ Protective irrigation	0	2.00	Private Land
Chamanahalli	Chinnaputtama	642	Manually	21	1.70	0.68	Teak, Silver, Hebbevu, Others	100	68	Rainfed	Rainfed/ Protective irrigation	0	1.70	Private Land
Chamanahalli	Kempamma	643	Manually	21	2.10	0.84	Teak, Silver, Hebbevu, Others	100	84	Rainfed	Rainfed/ Protective irrigation	0	2.10	Private Land
Chamanahalli	Mangalamma	644	Manually	21	0.80	0.32	Teak, Silver, Hebbevu, Others	100	32	Rainfed	Rainfed/ Protective irrigation	0	0.80	Private Land
Chamanahalli	Mahaevamma	645	Manually	21	0.90	0.36	Teak, Silver, Hebbevu, Others	100	36	Rainfed	Rainfed/ Protective irrigation	0	0.90	Private Land
Chamanahalli	Basappa	646	Manually	21	0.40	0.16	Teak, Silver, Hebbevu, Others	100	16	Rainfed	Rainfed/ Protective irrigation	0	0.40	Private Land
Chamanahalli	Javarajappa	647	Manually	21	0.54	0.22	Teak, Silver, Hebbevu, Others	100	22	Rainfed	Rainfed/ Protective irrigation	0	0.54	Private Land
Chamanahalli	Nanjachari	648	Manually	21	0.80	0.32	Teak, Silver, Hebbevu, Others	100	32	Rainfed	Rainfed/ Protective irrigation	0	0.80	Private Land
Chamanahalli	Puttaswamachari	649	Manually	21	0.60	0.24	Teak, Silver, Hebbevu, Others	100	24	Rainfed	Rainfed/ Protective irrigation	0	0.60	Private Land
Chamanahalli	Rajappa	650	Manually	21	0.70	0.28	Teak, Silver, Hebbevu, Others	100	28	Rainfed	Rainfed/ Protective irrigation	0	0.70	Private Land
Chamanahalli	Amujama	651	Manually	21	0.60	0.24	Teak, Silver, Hebbevu, Others	100	24	Rainfed	Rainfed/ Protective irrigation	0	0.60	Private Land
Chamanahalli	Kenchappa	652	Manually	21	0.80	0.32	Teak, Silver, Hebbevu, Others	100	32	Rainfed	Rainfed/ Protective irrigation	0	0.80	Private Land
Chamanahalli	Sannaswamy	653	Manually	21	1.00	0.40	Teak, Silver, Hebbevu, Others	100	40	Rainfed	Rainfed/ Protective irrigation	0	1.00	Private Land
Chamanahalli	Javarajappa	654	Manually	21	0.40	0.16	Teak, Silver, Hebbevu, Others	100	16	Rainfed	Rainfed/ Protective irrigation	0	0.40	Private Land
Chamanahalli	Basappa	655	Manually	21	1.00	0.40	Teak, Silver, Hebbevu, Others	100	40	Rainfed	Rainfed/ Protective irrigation	0	1.00	Private Land
Chamanahalli	Nagamma	656	Manually	21	1.00	0.40	Teak, Silver, Hebbevu, Others	100	40	Rainfed	Rainfed/ Protective irrigation	0	1.00	Private Land
Chamanahalli	Santhakumari	657	Manually	91/1	0.41	0.16	Teak, Silver, Hebbevu, Others	100	16	Rainfed	Rainfed/ Protective irrigation	0	0.41	Private Land
Doddakereyuru	Siddaramu	658	Manually	91/2	1.00	0.40	Teak, Silver, Hebbevu, Others	100	40	Rainfed	Rainfed/ Protective irrigation	0	1.00	Private Land
Doddakereyuru	Shivaraju	659	Manually	91/3A	1.10	0.44	Teak, Silver, Hebbevu, Others	100	44	Rainfed	Rainfed/ Protective irrigation	0	1.10	Private Land
Doddakereyuru	Somashekara	660	Manually	91/3B	1.40	0.56	Teak, Silver, Hebbevu, Others	100	56	Rainfed	Rainfed/ Protective irrigation	0	1.40	Private Land
Doddakereyuru	Umakumari	661	Manually	92/1	1.60	0.64	Teak, Silver, Hebbevu, Others	100	64	Rainfed	Rainfed/ Protective irrigation	0	1.60	Private Land
Doddakereyuru	Siddasetty	662	Manually	92/2	1.20	0.48	Teak, Silver, Hebbevu, Others	100	48	Rainfed	Rainfed/ Protective irrigation	0	1.20	Private Land
Doddakereyuru	Shivamma	663	Manually	92/3	0.80	0.32	Teak, Silver, Hebbevu, Others	100	32	Rainfed	Rainfed/ Protective irrigation	0	0.80	Private Land
Doddakereyuru	Kendappa	664	Manually	92/4	0.80	0.32	Teak, Silver, Hebbevu, Others	100	32	Rainfed	Rainfed/ Protective irrigation	0	0.80	Private Land
Doddakereyuru	Somanna	665	Manually	92/5	1.00	0.40	Teak, Silver, Hebbevu, Others	100	40	Rainfed	Rainfed/ Protective irrigation	0	1.00	Private Land
Doddakereyuru	Kendappa	666	Manually	95/1	0.10	0.04	Teak, Silver, Hebbevu, Others	100	4	Rainfed	Rainfed/ Protective irrigation	0	0.10	Private Land
Doddakereyuru	Nagamma	667	Manually	95/2	1.32	0.53	Teak, Silver, Hebbevu, Others	100	53	Rainfed	Rainfed/ Protective irrigation	0	1.32	Private Land
Doddakereyuru	Putamma	668	Manually	97/1	0.40	0.16	Teak, Silver, Hebbevu, Others	100	16	Rainfed	Rainfed/ Protective irrigation	0	0.40	Private Land
Doddakereyuru	Nagamma	669	Manually	97/3 ,97/4	2.00	0.80	Teak, Silver, Hebbevu, Others	100	80	Rainfed	Rainfed/ Protective irrigation	0	2.00	Private Land
Doddakereyuru	Lelavathi	670	Manually	108/1	0.60	0.24	Teak, Silver, Hebbevu, Others	100	24	Rainfed	Rainfed/ Protective irrigation	0	0.60	Private Land

Village Name	Farmer Name:	Farmer Code	Rate Type (Manually/Machinery)	Survey No:	Total Area (Ha.)	Proposed Area (Ha.)	Activity/Model/Plant/Crop Name :	Number of Plants Per Ha	No. of plants	Method of Irrigation	Source of Irrigation (Canal/Rainfed/Well)	Area as per Type Of Land (Ha.)		Ownership of Land (Community Land/
												Waste Land	Cultivable	
Doddakereyuru	Ashoka	671	Manually	108/2	0.50	0.20	Teak, Silver, Hebbevu, Others	100	20	Rainfed	Rainfed/ Protective irrigation	0	0.50	Private Land
Doddakereyuru	Savitha	672	Manually	107/* ,107/1	0.40	0.16	Teak, Silver, Hebbevu, Others	100	16	Rainfed	Rainfed/ Protective irrigation	0	0.40	Private Land
Doddakereyuru	Eswarappa	673	Manually	107/2	1.00	0.40	Teak, Silver, Hebbevu, Others	100	40	Rainfed	Rainfed/ Protective irrigation	0	1.00	Private Land
Doddakereyuru	Guruswamy	674	Manually	82/1	0.60	0.24	Teak, Silver, Hebbevu, Others	100	24	Rainfed	Rainfed/ Protective irrigation	0	0.60	Private Land
Doddakereyuru	Somashekara	675	Manually	82/3	0.50	0.20	Teak, Silver, Hebbevu, Others	100	20	Rainfed	Rainfed/ Protective irrigation	0	0.50	Private Land
Doddakereyuru	Mahadevegowda	676	Manually	83/2	0.40	0.16	Teak, Silver, Hebbevu, Others	100	16	Rainfed	Rainfed/ Protective irrigation	0	0.40	Private Land
Doddakereyuru	Swamygowda	677	Manually	83/3	1.00	0.40	Teak, Silver, Hebbevu, Others	100	40	Rainfed	Rainfed/ Protective irrigation	0	1.00	Private Land
Doddakereyuru	Ashoka	678	Manually	84/1	0.60	0.24	Teak, Silver, Hebbevu, Others	100	24	Rainfed	Rainfed/ Protective irrigation	0	0.60	Private Land
Doddakereyuru	Shivakumara	679	Manually	84/3	1.00	0.40	Teak, Silver, Hebbevu, Others	100	40	Rainfed	Rainfed/ Protective irrigation	0	1.00	Private Land
Doddakereyuru	Shivakumara	680	Manually	85	1.20	0.48	Teak, Silver, Hebbevu, Others	100	48	Rainfed	Rainfed/ Protective irrigation	0	1.20	Private Land
Doddakereyuru	Chinnappa	681	Manually	81/1	0.80	0.32	Teak, Silver, Hebbevu, Others	100	32	Rainfed	Rainfed/ Protective irrigation	0	0.80	Private Land
Doddakereyuru	Govindgowda	682	Manually	81/2	0.40	0.16	Teak, Silver, Hebbevu, Others	100	16	Rainfed	Rainfed/ Protective irrigation	0	0.40	Private Land
Doddakereyuru	Somegowda	683	Manually	81/3	0.88	0.35	Teak, Silver, Hebbevu, Others	100	35	Rainfed	Rainfed/ Protective irrigation	0	0.88	Private Land
Doddakereyuru	Ramesh	684	Manually	81/4	0.90	0.36	Teak, Silver, Hebbevu, Others	100	36	Rainfed	Rainfed/ Protective irrigation	0	0.90	Private Land
Doddakereyuru	Ramegowda	685	Manually	80/1,80/4	0.90	0.36	Teak, Silver, Hebbevu, Others	100	36	Rainfed	Rainfed/ Protective irrigation	0	0.90	Private Land
Doddakereyuru	Murulidhar	686	Manually	80/2	1.60	0.64	Teak, Silver, Hebbevu, Others	100	64	Rainfed	Rainfed/ Protective irrigation	0	1.60	Private Land
Doddakereyuru	Nagaveni	687	Manually	80/3	1.72	0.69	Teak, Silver, Hebbevu, Others	100	69	Rainfed	Rainfed/ Protective irrigation	0	1.72	Private Land
Doddakereyuru	Chandrashekara	688	Manually	80/5	0.40	0.16	Teak, Silver, Hebbevu, Others	100	16	Rainfed	Rainfed/ Protective irrigation	0	0.40	Private Land
Doddakereyuru	Mahadevegowda	689	Manually	87	1.10	0.44	Teak, Silver, Hebbevu, Others	100	44	Rainfed	Rainfed/ Protective irrigation	0	1.10	Private Land
Doddakereyuru	Channegowda	690	Manually	88/1	3.32	1.33	Teak, Silver, Hebbevu, Others	100	133	Rainfed	Rainfed/ Protective irrigation	0	3.32	Private Land
Doddakereyuru	Laxamma	691	Manually	88/2	1.10	0.44	Teak, Silver, Hebbevu, Others	100	44	Rainfed	Rainfed/ Protective irrigation	0	1.10	Private Land
Doddakereyuru	Rathamma	692	Manually	88/4	0.80	0.32	Teak, Silver, Hebbevu, Others	100	32	Rainfed	Rainfed/ Protective irrigation	0	0.80	Private Land
Doddakereyuru	Nigaraju	693	Manually	77/1	0.40	0.16	Teak, Silver, Hebbevu, Others	100	16	Rainfed	Rainfed/ Protective irrigation	0	0.40	Private Land
Doddakereyuru	Ramesh	694	Manually	77/2	0.40	0.16	Teak, Silver, Hebbevu, Others	100	16	Rainfed	Rainfed/ Protective irrigation	0	0.40	Private Land
Doddakereyuru	Kedgannachari	695	Manually	77/3	0.80	0.32	Teak, Silver, Hebbevu, Others	100	32	Rainfed	Rainfed/ Protective irrigation	0	0.80	Private Land
Doddakereyuru	Rajegowda	696	Manually	78	0.40	0.16	Teak, Silver, Hebbevu, Others	100	16	Rainfed	Rainfed/ Protective irrigation	0	0.40	Private Land
Doddakereyuru	Manjula	697	Manually	79/1	0.50	0.20	Teak, Silver, Hebbevu, Others	100	20	Rainfed	Rainfed/ Protective irrigation	0	0.50	Private Land
Doddakereyuru	Yogegowda	698	Manually	79/2	1.10	0.44	Teak, Silver, Hebbevu, Others	100	44	Rainfed	Rainfed/ Protective irrigation	0	1.10	Private Land
Doddakereyuru	Yogegowda	699	Manually	76/1	1.25	0.50	Teak, Silver, Hebbevu, Others	100	50	Rainfed	Rainfed/ Protective irrigation	0	1.25	Private Land
Doddakereyuru	Dakshahini	700	Manually	76/2	1.19	0.48	Teak, Silver, Hebbevu, Others	100	48	Rainfed	Rainfed/ Protective irrigation	0	1.19	Private Land
Doddakereyuru	Yashoda	701	Manually	75	0.10	0.04	Teak, Silver, Hebbevu, Others	100	4	Rainfed	Rainfed/ Protective irrigation	0	0.10	Private Land
Doddakereyuru	Abi	702	Manually	98/1	1.65	0.66	Teak, Silver, Hebbevu, Others	100	66	Rainfed	Rainfed/ Protective irrigation	0	1.65	Private Land



Village Name	Farmer Name:	Farmer Code	Rate Type (Manually/Machinery)	Survey No:	Total Area (Ha.)	Proposed Area (Ha.)	Activity/Model/Plant/Crop Name :	Number of Plants Per Ha	No. of plants	Method of Irrigation	Source of Irrigation (Canal/Rainfed/Well)	Area as per Type Of Land (Ha.)		Ownership of Land (Community Land/
												Waste Land	Cultivable	
Doddakereyuru	Nagaraju	703	Manually	98/2	0.88	0.35	Teak, Silver, Hebbevu, Others	100	35	Rainfed	Rainfed/ Protective irrigation	0	0.88	Private Land
Doddakereyuru	Lilavathi	704	Manually	74/1,74/2,74/3	0.88	0.35	Teak, Silver, Hebbevu, Others	100	35	Rainfed	Rainfed/ Protective irrigation	0	0.88	Private Land
Doddakereyuru	Lilavathi	705	Manually	1	4.30	1.72	Teak, Silver, Hebbevu, Others	100	172	Rainfed	Rainfed/ Protective irrigation	0	4.30	Private Land
Doddakereyuru	Srinivasa	706	Manually	2*1	1.60	0.64	Teak, Silver, Hebbevu, Others	100	64	Rainfed	Rainfed/ Protective irrigation	0	1.60	Private Land
Doddakereyuru	Annanda	707	Manually	2*2	1.32	0.53	Teak, Silver, Hebbevu, Others	100	53	Rainfed	Rainfed/ Protective irrigation	0	1.32	Private Land
Doddakereyuru	Nagaraju	708	Manually	3*1	1.20	0.48	Teak, Silver, Hebbevu, Others	100	48	Rainfed	Rainfed/ Protective irrigation	0	1.20	Private Land
Doddakereyuru	Srinivasa	709	Manually	3*2	1.29	0.52	Teak, Silver, Hebbevu, Others	100	52	Rainfed	Rainfed/ Protective irrigation	0	1.29	Private Land
Doddakereyuru	Shekar	710	Manually	5*1	0.20	0.08	Teak, Silver, Hebbevu, Others	100	8	Rainfed	Rainfed/ Protective irrigation	0	0.20	Private Land
Doddakereyuru	Sambulingappa	711	Manually	5*2, 5*3	0.50	0.20	Teak, Silver, Hebbevu, Others	100	20	Rainfed	Rainfed/ Protective irrigation	0	0.50	Private Land
Doddakereyuru	Shekar P	712	Manually	5*4	1.40	0.56	Teak, Silver, Hebbevu, Others	100	56	Rainfed	Rainfed/ Protective irrigation	0	1.40	Private Land
Doddakereyuru	Kendaganegowda	713	Manually	6	0.40	0.16	Teak, Silver, Hebbevu, Others	100	16	Rainfed	Rainfed/ Protective irrigation	0	0.40	Private Land
Doddakereyuru	Ananda	714	Manually	7	0.60	0.24	Teak, Silver, Hebbevu, Others	100	24	Rainfed	Rainfed/ Protective irrigation	0	0.60	Private Land
Doddakereyuru	Ananda	715	Manually	8	0.80	0.32	Teak, Silver, Hebbevu, Others	100	32	Rainfed	Rainfed/ Protective irrigation	0	0.80	Private Land
Doddakereyuru	Kendaganegowda	716	Manually	9*1	2.43	0.97	Teak, Silver, Hebbevu, Others	100	97	Rainfed	Rainfed/ Protective irrigation	0	2.43	Private Land
Doddakereyuru	Sunandamma	717	Manually	9*2	2.00	0.80	Teak, Silver, Hebbevu, Others	100	80	Rainfed	Rainfed/ Protective irrigation	0	2.00	Private Land
Doddakereyuru	Jayaramu	718	Manually	10	0.10	0.04	Teak, Silver, Hebbevu, Others	100	4	Rainfed	Rainfed/ Protective irrigation	0	0.10	Private Land
Doddakereyuru	Visnu	719	Manually	11*1	0.88	0.35	Teak, Silver, Hebbevu, Others	100	35	Rainfed	Rainfed/ Protective irrigation	0	0.88	Private Land
Doddakereyuru	Kavitha	720	Manually	11*2	0.88	0.35	Teak, Silver, Hebbevu, Others	100	35	Rainfed	Rainfed/ Protective irrigation	0	0.88	Private Land
Doddakereyuru	Nagaraju	721	Manually	12	0.50	0.20	Teak, Silver, Hebbevu, Others	100	20	Rainfed	Rainfed/ Protective irrigation	0	0.50	Private Land
Doddakereyuru	Thimmamma	722	Manually	13*1	0.50	0.20	Teak, Silver, Hebbevu, Others	100	20	Rainfed	Rainfed/ Protective irrigation	0	0.50	Private Land
Doddakereyuru	Nagaraju	723	Manually	13*2	0.50	0.20	Teak, Silver, Hebbevu, Others	100	20	Rainfed	Rainfed/ Protective irrigation	0	0.50	Private Land
Doddakereyuru	Devegowda	724	Manually	13*3	0.40	0.16	Teak, Silver, Hebbevu, Others	100	16	Rainfed	Rainfed/ Protective irrigation	0	0.40	Private Land
Doddakereyuru	Kumar D	725	Manually	13*4	0.88	0.35	Teak, Silver, Hebbevu, Others	100	35	Rainfed	Rainfed/ Protective irrigation	0	0.88	Private Land
Doddakereyuru	Visnu	726	Manually	14	0.88	0.35	Teak, Silver, Hebbevu, Others	100	35	Rainfed	Rainfed/ Protective irrigation	0	0.88	Private Land
Doddakereyuru	Jayaramu	727	Manually	18*2	1.30	0.52	Teak, Silver, Hebbevu, Others	100	52	Rainfed	Rainfed/ Protective irrigation	0	1.30	Private Land
Doddakereyuru	Naveen kumar	728	Manually	19*1	0.40	0.16	Teak, Silver, Hebbevu, Others	100	16	Rainfed	Rainfed/ Protective irrigation	0	0.40	Private Land
Doddakereyuru	Chikkabadramma	729	Manually	19*2	1.60	0.64	Teak, Silver, Hebbevu, Others	100	64	Rainfed	Rainfed/ Protective irrigation	0	1.60	Private Land
Doddakereyuru	Basavaraju	730	Manually	19*3	0.40	0.16	Teak, Silver, Hebbevu, Others	100	16	Rainfed	Rainfed/ Protective irrigation	0	0.40	Private Land
Doddakereyuru	Prabavathi	731	Manually	19*4	0.40	0.16	Teak, Silver, Hebbevu, Others	100	16	Rainfed	Rainfed/ Protective irrigation	0	0.40	Private Land
Doddakereyuru	Naveen kumar	732	Manually	20*1	0.20	0.08	Teak, Silver, Hebbevu, Others	100	8	Rainfed	Rainfed/ Protective irrigation	0	0.20	Private Land
Doddakereyuru	Basavegowda	733	Manually	20*2	2.86	1.14	Teak, Silver, Hebbevu, Others	100	114	Rainfed	Rainfed/ Protective irrigation	0	2.86	Private Land
Doddakereyuru	Chandrashekara	734	Manually	20*3	1.40	0.56	Teak, Silver, Hebbevu, Others	100	56	Rainfed	Rainfed/ Protective irrigation	0	1.40	Private Land

Village Name	Farmer Name:	Farmer Code	Rate Type (Manually/Machinery)	Survey No:	Total Area (Ha.)	Proposed Area (Ha.)	Activity/Model/Plant/Crop Name :	Number of Plants Per Ha	No. of plants	Method of Irrigation	Source of Irrigation (Canal/Rainfed/Well)	Area as per Type Of Land (Ha.)		Ownership of Land (Community Land/
												Waste Land	Cultivable	
Doddakereyuru	Basavegowda	735	Manually	106	1.40	0.56	Teak, Silver, Hebbevu, Others	100	56	Rainfed	Rainfed/ Protective irrigation	0	1.40	Private Land
Doddakereyuru	Nagaraju	736	Manually	46/1	1.00	0.40	Teak, Silver, Hebbevu, Others	100	40	Rainfed	Rainfed/ Protective irrigation	0	1.00	Private Land
Doddakereyuru	Shivannegowda	737	Manually	46/2	0.20	0.08	Teak, Silver, Hebbevu, Others	100	8	Rainfed	Rainfed/ Protective irrigation	0	0.20	Private Land
Doddakereyuru	Somegowda	738	Manually	44,45	0.89	0.36	Teak, Silver, Hebbevu, Others	100	36	Rainfed	Rainfed/ Protective irrigation	0	0.89	Private Land
Doddakereyuru	Mangalamma	739	Manually	47/2	0.91	0.36	Teak, Silver, Hebbevu, Others	100	36	Rainfed	Rainfed/ Protective irrigation	0	0.91	Private Land
Doddakereyuru	Ambika	740	Manually	47/3	0.80	0.32	Teak, Silver, Hebbevu, Others	100	32	Rainfed	Rainfed/ Protective irrigation	0	0.80	Private Land
Doddakereyuru	Vimalla	741	Manually	47/4	0.21	0.08	Teak, Silver, Hebbevu, Others	100	8	Rainfed	Rainfed/ Protective irrigation	0	0.21	Private Land
Doddakereyuru	Chikka nayaka	742	Manually	73/1	0.90	0.36	Teak, Silver, Hebbevu, Others	100	36	Rainfed	Rainfed/ Protective irrigation	0	0.90	Private Land
Doddakereyuru	Venkatesh gowda	743	Manually	73/2	0.41	0.16	Teak, Silver, Hebbevu, Others	100	16	Rainfed	Rainfed/ Protective irrigation	0	0.41	Private Land
Doddakereyuru	Dasegowda	744	Manually	73/3	0.65	0.26	Teak, Silver, Hebbevu, Others	100	26	Rainfed	Rainfed/ Protective irrigation	0	0.65	Private Land
Doddakereyuru	Thimmegowda	745	Manually	71	0.41	0.16	Teak, Silver, Hebbevu, Others	100	16	Rainfed	Rainfed/ Protective irrigation	0	0.41	Private Land
Doddakereyuru	Nagegowda	746	Manually	72/1	1.00	0.40	Teak, Silver, Hebbevu, Others	100	40	Rainfed	Rainfed/ Protective irrigation	0	1.00	Private Land
Doddakereyuru	Devamma	747	Manually	72/2 72/3	0.30	0.12	Teak, Silver, Hebbevu, Others	100	12	Rainfed	Rainfed/ Protective irrigation	0	0.30	Private Land
Doddakereyuru	Jayamma	748	Manually	117	0.60	0.24	Teak, Silver, Hebbevu, Others	100	24	Rainfed	Rainfed/ Protective irrigation	0	0.60	Private Land
Doddakereyuru	Thimmegowda	749	Manually	1*1	0.60	0.24	Teak, Silver, Hebbevu, Others	100	24	Rainfed	Rainfed/ Protective irrigation	0	0.60	Private Land
Padukote kaval	Ninganayaka	750	Manually	1*1	1.60	0.64	Teak, Silver, Hebbevu, Others	100	64	Rainfed	Rainfed/ Protective irrigation	0	1.60	Private Land
Padukote kaval	Basavalinganayaka	751	Manually	1*1	1.60	0.64	Teak, Silver, Hebbevu, Others	100	64	Rainfed	Rainfed/ Protective irrigation	0	1.60	Private Land
Padukote kaval	Rangaswamy	752	Manually	1*1	0.40	0.16	Teak, Silver, Hebbevu, Others	100	16	Rainfed	Rainfed/ Protective irrigation	0	0.40	Private Land
Padukote kaval	Channa nayaka	753	Manually	1*1	0.80	0.32	Teak, Silver, Hebbevu, Others	100	32	Rainfed	Rainfed/ Protective irrigation	0	0.80	Private Land
Padukote kaval	Shilpa	754	Manually	1*1	2.00	0.80	Teak, Silver, Hebbevu, Others	100	80	Rainfed	Rainfed/ Protective irrigation	0	2.00	Private Land
Padukote kaval	Halagayya	755	Manually	1*1	0.60	0.24	Teak, Silver, Hebbevu, Others	100	24	Rainfed	Rainfed/ Protective irrigation	0	0.60	Private Land
Padukote kaval	Jothy	756	Manually	1*1	1.00	0.40	Teak, Silver, Hebbevu, Others	100	40	Rainfed	Rainfed/ Protective irrigation	0	1.00	Private Land
Padukote kaval	Shankare gowda	757	Manually	1*1	1.00	0.40	Teak, Silver, Hebbevu, Others	100	40	Rainfed	Rainfed/ Protective irrigation	0	1.00	Private Land
Padukote kaval	Narendra	758	Manually	1*1	0.50	0.20	Teak, Silver, Hebbevu, Others	100	20	Rainfed	Rainfed/ Protective irrigation	0	0.50	Private Land
Padukote kaval	Madegowda	759	Manually	1*1	0.80	0.32	Teak, Silver, Hebbevu, Others	100	32	Rainfed	Rainfed/ Protective irrigation	0	0.80	Private Land
Padukote kaval	Papanna	760	Manually	1*1	0.60	0.24	Teak, Silver, Hebbevu, Others	100	24	Rainfed	Rainfed/ Protective irrigation	0	0.60	Private Land
Padukote kaval	Somegowda	761	Manually	1*1	1.00	0.40	Teak, Silver, Hebbevu, Others	100	40	Rainfed	Rainfed/ Protective irrigation	0	1.00	Private Land
Padukote kaval	Chikkamuge gowda	762	Manually	102	1.00	0.40	Teak, Silver, Hebbevu, Others	100	40	Rainfed	Rainfed/ Protective irrigation	0	1.00	Private Land
Chikka Keruru	Putta thayamma	763	Manually	104/1, 104/2	0.92	0.37	Teak, Silver, Hebbevu, Others	100	37	Rainfed	Rainfed/ Protective irrigation	0	0.92	Private Land
Chikka Keruru	Manjula	764	Manually	104/3	1.80	0.72	Teak, Silver, Hebbevu, Others	100	72	Rainfed	Rainfed/ Protective irrigation	0	1.80	Private Land
Chikka Keruru	Madamma	765	Manually	104	1.60	0.64	Teak, Silver, Hebbevu, Others	100	64	Rainfed	Rainfed/ Protective irrigation	0	1.60	Private Land
Chikka Keruru	Kunta Singarayya	766	Manually	105/1	0.40	0.16	Teak, Silver, Hebbevu, Others	100	16	Rainfed	Rainfed/ Protective irrigation	0	0.40	Private Land

Village Name	Farmer Name:	Farmer Code	Rate Type (Manually/Machinery)	Survey No:	Total Area (Ha.)	Proposed Area (Ha.)	Activity/Model/Plant/Crop Name :	Number of Plants Per Ha	No. of plants	Method of Irrigation	Source of Irrigation (Canal/Rainfed/Well)	Area as per Type Of Land (Ha.)		Ownership of Land (Community Land/
												Waste Land	Cultivable	
Chikka Keruru	Gurumallappa	767	Manually	105/3	0.88	0.35	Teak, Silver, Hebbevu, Others	100	35	Rainfed	Rainfed/ Protective irrigation	0	0.88	Private Land
Chikka Keruru	Thayamma	768	Manually	105/3	0.80	0.32	Teak, Silver, Hebbevu, Others	100	32	Rainfed	Rainfed/ Protective irrigation	0	0.80	Private Land
Chikka Keruru	Ramesha	769	Manually	105	0.80	0.32	Teak, Silver, Hebbevu, Others	100	32	Rainfed	Rainfed/ Protective irrigation	0	0.80	Private Land
Chikka Keruru	Kunta Singarayya	770	Manually	106/1	1.20	0.48	Teak, Silver, Hebbevu, Others	100	48	Rainfed	Rainfed/ Protective irrigation	0	1.20	Private Land
Chikka Keruru	Shivalingu	771	Manually	106/2	0.88	0.35	Teak, Silver, Hebbevu, Others	100	35	Rainfed	Rainfed/ Protective irrigation	0	0.88	Private Land
Chikka Keruru	Thulashi	772	Manually	106/3	0.87	0.35	Teak, Silver, Hebbevu, Others	100	35	Rainfed	Rainfed/ Protective irrigation	0	0.87	Private Land
Chikka Keruru	Govinda nayaka	773	Manually	107	1.60	0.64	Teak, Silver, Hebbevu, Others	100	64	Rainfed	Rainfed/ Protective irrigation	0	1.60	Private Land
Chikka Keruru	Veerabadrappa	774	Manually	108/1	1.33	0.53	Teak, Silver, Hebbevu, Others	100	53	Rainfed	Rainfed/ Protective irrigation	0	1.33	Private Land
Chikka Keruru	Ramegowda	775	Manually	108/2	0.88	0.35	Teak, Silver, Hebbevu, Others	100	35	Rainfed	Rainfed/ Protective irrigation	0	0.88	Private Land
Chikka Keruru	Nagaraju	776	Manually	108/2	2.85	1.14	Teak, Silver, Hebbevu, Others	100	114	Rainfed	Rainfed/ Protective irrigation	0	2.85	Private Land
Chikka Keruru	Gowramma	777	Manually	108/2	1.00	0.40	Teak, Silver, Hebbevu, Others	100	40	Rainfed	Rainfed/ Protective irrigation	0	1.00	Private Land
Chikka Keruru	Premamma	778	Manually	108/2	1.00	0.40	Teak, Silver, Hebbevu, Others	100	40	Rainfed	Rainfed/ Protective irrigation	0	1.00	Private Land
Chikka Keruru	Siddaraju	779	Manually	108/2	1.00	0.40	Teak, Silver, Hebbevu, Others	100	40	Rainfed	Rainfed/ Protective irrigation	0	1.00	Private Land
Chikka Keruru	Pavithra	780	Manually	108/3,108/4	1.00	0.40	Teak, Silver, Hebbevu, Others	100	40	Rainfed	Rainfed/ Protective irrigation	0	1.00	Private Land
Chikka Keruru	Gorakanatha	781	Manually	109/1	0.80	0.32	Teak, Silver, Hebbevu, Others	100	32	Rainfed	Rainfed/ Protective irrigation	0	0.80	Private Land
Chikka Keruru	c K ravisha	782	Manually	109/1	0.80	0.32	Teak, Silver, Hebbevu, Others	100	32	Rainfed	Rainfed/ Protective irrigation	0	0.80	Private Land
Chikka Keruru	c k kumara	783	Manually	109/2	0.80	0.32	Teak, Silver, Hebbevu, Others	100	32	Rainfed	Rainfed/ Protective irrigation	0	0.80	Private Land
Chikka Keruru	Ravindra	784	Manually	109/2	1.20	0.48	Teak, Silver, Hebbevu, Others	100	48	Rainfed	Rainfed/ Protective irrigation	0	1.20	Private Land
Chikka Keruru	Saannamadamma	785	Manually	109/3	1.20	0.48	Teak, Silver, Hebbevu, Others	100	48	Rainfed	Rainfed/ Protective irrigation	0	1.20	Private Land
Chikka Keruru	Sivamma	786	Manually	109/4	1.20	0.48	Teak, Silver, Hebbevu, Others	100	48	Rainfed	Rainfed/ Protective irrigation	0	1.20	Private Land
Chikka Keruru	Basave gowda	787	Manually	109/5	1.20	0.48	Teak, Silver, Hebbevu, Others	100	48	Rainfed	Rainfed/ Protective irrigation	0	1.20	Private Land
Chikka Keruru	Kullamma	788	Manually	110/1	0.50	0.20	Teak, Silver, Hebbevu, Others	100	20	Rainfed	Rainfed/ Protective irrigation	0	0.50	Private Land
Chikka Keruru	Javaramma	789	Manually	110/2	1.60	0.64	Teak, Silver, Hebbevu, Others	100	64	Rainfed	Rainfed/ Protective irrigation	0	1.60	Private Land
Chikka Keruru	Bagyamma	790	Manually	110/3	1.60	0.64	Teak, Silver, Hebbevu, Others	100	64	Rainfed	Rainfed/ Protective irrigation	0	1.60	Private Land
Chikka Keruru	Shivamegowda	791	Manually	111/1	1.70	0.68	Teak, Silver, Hebbevu, Others	100	68	Rainfed	Rainfed/ Protective irrigation	0	1.70	Private Land
Chikka Keruru	Umakumari	792	Manually	111/2	1.56	0.62	Teak, Silver, Hebbevu, Others	100	62	Rainfed	Rainfed/ Protective irrigation	0	1.56	Private Land
Chikka Keruru	Rajamma	793	Manually	111/3	1.20	0.48	Teak, Silver, Hebbevu, Others	100	48	Rainfed	Rainfed/ Protective irrigation	0	1.20	Private Land
Chikka Keruru	Manjegowda	794	Manually	111/4	0.48	0.19	Teak, Silver, Hebbevu, Others	100	19	Rainfed	Rainfed/ Protective irrigation	0	0.48	Private Land
Chikka Keruru	Basavaraju	795	Manually	100	0.48	0.19	Teak, Silver, Hebbevu, Others	100	19	Rainfed	Rainfed/ Protective irrigation	0	0.48	Private Land
Chikka Keruru	Vanitha devi	796	Manually	97	1.32	0.53	Teak, Silver, Hebbevu, Others	100	53	Rainfed	Rainfed/ Protective irrigation	0	1.32	Private Land
Chikka Keruru	Maradevamma	797	Manually	101	1.70	0.68	Teak, Silver, Hebbevu, Others	100	68	Rainfed	Rainfed/ Protective irrigation	0	1.70	Private Land
Chikka Keruru	Papegowda	798	Manually	96	1.70	0.68	Teak, Silver, Hebbevu, Others	100	68	Rainfed	Rainfed/ Protective irrigation	0	1.70	Private Land

Village Name	Farmer Name:	Farmer Code	Rate Type (Manually/Machinery)	Survey No:	Total Area (Ha.)	Proposed Area (Ha.)	Activity/Model/Plant/Crop Name :	Number of Plants Per Ha	No. of plants	Method of Irrigation	Source of Irrigation (Canal/Rainfed/Well)	Area as per Type Of Land (Ha.)		Ownership of Land (Community Land/
												Waste Land	Cultivable	
Chikka Keruru	Gowamma	799	Manually	117/1	1.34	0.54	Teak, Silver, Hebbevu, Others	100	54	Rainfed	Rainfed/ Protective irrigation	0	1.34	Private Land
Chikka Keruru	Nagamma	800	Manually	117/1	0.50	0.20	Teak, Silver, Hebbevu, Others	100	20	Rainfed	Rainfed/ Protective irrigation	0	0.50	Private Land
Chikka Keruru	jayalaxmi	801	Manually	117/2	0.44	0.18	Teak, Silver, Hebbevu, Others	100	18	Rainfed	Rainfed/ Protective irrigation	0	0.44	Private Land
Chikka Keruru	Sannegowda	802	Manually	117/2	1.60	0.64	Teak, Silver, Hebbevu, Others	100	64	Rainfed	Rainfed/ Protective irrigation	0	1.60	Private Land
Chikka Keruru	Bavani	803	Manually	117/3	1.60	0.64	Teak, Silver, Hebbevu, Others	100	64	Rainfed	Rainfed/ Protective irrigation	0	1.60	Private Land
Chikka Keruru	Dasegowda	804	Manually	117/3	1.20	0.48	Teak, Silver, Hebbevu, Others	100	48	Rainfed	Rainfed/ Protective irrigation	0	1.20	Private Land
Chikka Keruru	Renuka	805	Manually	117/4	1.20	0.48	Teak, Silver, Hebbevu, Others	100	48	Rainfed	Rainfed/ Protective irrigation	0	1.20	Private Land
Chikka Keruru	Gorakanatha	806	Manually	118/1	1.30	0.52	Teak, Silver, Hebbevu, Others	100	52	Rainfed	Rainfed/ Protective irrigation	0	1.30	Private Land
Chikka Keruru	Nagamma	807	Manually	118/2	0.48	0.19	Teak, Silver, Hebbevu, Others	100	19	Rainfed	Rainfed/ Protective irrigation	0	0.48	Private Land
Chikka Keruru	vijayakumar	808	Manually	119/1 ,119/2	0.80	0.32	Teak, Silver, Hebbevu, Others	100	32	Rainfed	Rainfed/ Protective irrigation	0	0.80	Private Land
Chikka Keruru	vijayakumar	809	Manually	119/3	22.53	9.01	Teak, Silver, Hebbevu, Others	100	901	Rainfed	Rainfed/ Protective irrigation	0	22.53	Private Land
Chikka Keruru	Thammegowda	810	Manually	119/3	0.40	0.16	Teak, Silver, Hebbevu, Others	100	16	Rainfed	Rainfed/ Protective irrigation	0	0.40	Private Land
Chikka Keruru	Puttamma	811	Manually	119/4	0.40	0.16	Teak, Silver, Hebbevu, Others	100	16	Rainfed	Rainfed/ Protective irrigation	0	0.40	Private Land
Chikka Keruru	Bavani	812	Manually	119/5	0.80	0.32	Teak, Silver, Hebbevu, Others	100	32	Rainfed	Rainfed/ Protective irrigation	0	0.80	Private Land
Chikka Keruru	vijaendra	813	Manually	120/1	0.40	0.16	Teak, Silver, Hebbevu, Others	100	16	Rainfed	Rainfed/ Protective irrigation	0	0.40	Private Land
Chikka Keruru	C D Manju	814	Manually	120/2	0.91	0.36	Teak, Silver, Hebbevu, Others	100	36	Rainfed	Rainfed/ Protective irrigation	0	0.91	Private Land
Chikka Keruru	Kempamma	815	Manually	120/3	0.40	0.16	Teak, Silver, Hebbevu, Others	100	16	Rainfed	Rainfed/ Protective irrigation	0	0.40	Private Land
Chikka Keruru	Nagendra	816	Manually	121	0.91	0.36	Teak, Silver, Hebbevu, Others	100	36	Rainfed	Rainfed/ Protective irrigation	0	0.91	Private Land
Chikka Keruru	Kt Krishnappa	817	Manually	122	0.48	0.19	Teak, Silver, Hebbevu, Others	100	19	Rainfed	Rainfed/ Protective irrigation	0	0.48	Private Land
Chikka Keruru	K C Nagannegowda	818	Manually	123/1	0.92	0.37	Teak, Silver, Hebbevu, Others	100	37	Rainfed	Rainfed/ Protective irrigation	0	0.92	Private Land
Chikka Keruru	Mahesha	819	Manually	123/2	1.30	0.52	Teak, Silver, Hebbevu, Others	100	52	Rainfed	Rainfed/ Protective irrigation	0	1.30	Private Land
Chikka Keruru	Chandregowda	820	Manually	123/2	2.32	0.93	Teak, Silver, Hebbevu, Others	100	93	Rainfed	Rainfed/ Protective irrigation	0	2.32	Private Land
Chikka Keruru	Nagendra	821	Manually	123/2	2.32	0.93	Teak, Silver, Hebbevu, Others	100	93	Rainfed	Rainfed/ Protective irrigation	0	2.32	Private Land
Chikka Keruru	Lokesh	822	Manually	95	2.32	0.93	Teak, Silver, Hebbevu, Others	100	93	Rainfed	Rainfed/ Protective irrigation	0	2.32	Private Land
Chikka Keruru	Kalegowda	823	Manually	94	2.10	0.84	Teak, Silver, Hebbevu, Others	100	84	Rainfed	Rainfed/ Protective irrigation	0	2.10	Private Land
Chikka Keruru	Puttamma	824	Manually	93/1	1.32	0.53	Teak, Silver, Hebbevu, Others	100	53	Rainfed	Rainfed/ Protective irrigation	0	1.32	Private Land
Chikka Keruru	Chandregowda	825	Manually	93/2	0.48	0.19	Teak, Silver, Hebbevu, Others	100	19	Rainfed	Rainfed/ Protective irrigation	0	0.48	Private Land
Chikka Keruru	Somegowda	826	Manually	93/3	0.08	0.03	Teak, Silver, Hebbevu, Others	100	3	Rainfed	Rainfed/ Protective irrigation	0	0.08	Private Land
Chikka Keruru	Krishnegowda R	827	Manually	93/4	0.08	0.03	Teak, Silver, Hebbevu, Others	100	3	Rainfed	Rainfed/ Protective irrigation	0	0.08	Private Land
Chikka Keruru	jayannegowda	828	Manually	93/5	0.08	0.03	Teak, Silver, Hebbevu, Others	100	3	Rainfed	Rainfed/ Protective irrigation	0	0.08	Private Land
Chikka Keruru	chaluvegowda	829	Manually	98/1	0.08	0.03	Teak, Silver, Hebbevu, Others	100	3	Rainfed	Rainfed/ Protective irrigation	0	0.08	Private Land
Chikka Keruru	Somegowda	830	Manually	98/2	0.11	0.04	Teak, Silver, Hebbevu, Others	100	4	Rainfed	Rainfed/ Protective irrigation	0	0.11	Private Land

Village Name	Farmer Name:	Farmer Code	Rate Type (Manually/Machinery)	Survey No:	Total Area (Ha.)	Proposed Area (Ha.)	Activity/Model/Plant/Crop Name :	Number of Plants Per Ha	No. of plants	Method of Irrigation	Source of Irrigation (Canal/Rainfed/Well)	Area as per Type Of Land (Ha.)		Ownership of Land (Community Land/
												Waste Land	Cultivable	
Chikka Keruru	Krishnegowda R	831	Manually	98/3	0.11	0.04	Teak, Silver, Hebbevu, Others	100	4	Rainfed	Rainfed/ Protective irrigation	0	0.11	Private Land
Chikka Keruru	jayyanegowda	832	Manually	98/4	0.11	0.04	Teak, Silver, Hebbevu, Others	100	4	Rainfed	Rainfed/ Protective irrigation	0	0.11	Private Land
Chikka Keruru	chaluvegowda	833	Manually	99/2	0.11	0.04	Teak, Silver, Hebbevu, Others	100	4	Rainfed	Rainfed/ Protective irrigation	0	0.11	Private Land
Chikka Keruru	jayyanegowda	834	Manually	99/3	0.40	0.16	Teak, Silver, Hebbevu, Others	100	16	Rainfed	Rainfed/ Protective irrigation	0	0.40	Private Land
Chikka Keruru	Bagamma	835	Manually	99/4	0.40	0.16	Teak, Silver, Hebbevu, Others	100	16	Rainfed	Rainfed/ Protective irrigation	0	0.40	Private Land
Chikka Keruru	Krishnegowda R	836	Manually	99/5	0.40	0.16	Teak, Silver, Hebbevu, Others	100	16	Rainfed	Rainfed/ Protective irrigation	0	0.40	Private Land
Chikka Keruru	Somegowda	837	Manually	87/1	0.40	0.16	Teak, Silver, Hebbevu, Others	100	16	Rainfed	Rainfed/ Protective irrigation	0	0.40	Private Land
Chikka Keruru	Shivannegowda	838	Manually	87/2	0.60	0.24	Teak, Silver, Hebbevu, Others	100	24	Rainfed	Rainfed/ Protective irrigation	0	0.60	Private Land
Chikka Keruru	siddalingegowda	839	Manually	87/4	0.88	0.35	Teak, Silver, Hebbevu, Others	100	35	Rainfed	Rainfed/ Protective irrigation	0	0.88	Private Land
Chikka Keruru	siddegowda	840	Manually	87/5	0.93	0.37	Teak, Silver, Hebbevu, Others	100	37	Rainfed	Rainfed/ Protective irrigation	0	0.93	Private Land
Chikka Keruru	Shivannegowda	841	Manually	88/1	0.50	0.20	Teak, Silver, Hebbevu, Others	100	20	Rainfed	Rainfed/ Protective irrigation	0	0.50	Private Land
Chikka Keruru	puttamma	842	Manually	88/2	0.91	0.36	Teak, Silver, Hebbevu, Others	100	36	Rainfed	Rainfed/ Protective irrigation	0	0.91	Private Land
Chikka Keruru	Gowamma	843	Manually	88/3	1.34	0.54	Teak, Silver, Hebbevu, Others	100	54	Rainfed	Rainfed/ Protective irrigation	0	1.34	Private Land
Chikka Keruru	Kempamma	844	Manually	92/1	0.10	0.04	Teak, Silver, Hebbevu, Others	100	4	Rainfed	Rainfed/ Protective irrigation	0	0.10	Private Land
Chikka Keruru	Madamma	845	Manually	92/1	1.65	0.66	Teak, Silver, Hebbevu, Others	100	66	Rainfed	Rainfed/ Protective irrigation	0	1.65	Private Land
Chikka Keruru	Dasegowda	846	Manually	92/1	1.65	0.66	Teak, Silver, Hebbevu, Others	100	66	Rainfed	Rainfed/ Protective irrigation	0	1.65	Private Land
Chikka Keruru	Manjulla	847	Manually	92/2	1.60	0.64	Teak, Silver, Hebbevu, Others	100	64	Rainfed	Rainfed/ Protective irrigation	0	1.60	Private Land
Chikka Keruru	Krishnegowda R	848	Manually	91	0.11	0.04	Teak, Silver, Hebbevu, Others	100	4	Rainfed	Rainfed/ Protective irrigation	0	0.11	Private Land
Chikka Keruru	K S Vijendra	849	Manually	90/1	2.35	0.94	Teak, Silver, Hebbevu, Others	100	94	Rainfed	Rainfed/ Protective irrigation	0	2.35	Private Land
Chikka Keruru	Mahadevi	850	Manually	90/1	0.48	0.19	Teak, Silver, Hebbevu, Others	100	19	Rainfed	Rainfed/ Protective irrigation	0	0.48	Private Land
Chikka Keruru	Rathamma	851	Manually	90/1	0.48	0.19	Teak, Silver, Hebbevu, Others	100	19	Rainfed	Rainfed/ Protective irrigation	0	0.48	Private Land
Chikka Keruru	Getha	852	Manually	90/1	0.48	0.19	Teak, Silver, Hebbevu, Others	100	19	Rainfed	Rainfed/ Protective irrigation	0	0.48	Private Land
Chikka Keruru	Premamma	853	Manually	90/1	0.48	0.19	Teak, Silver, Hebbevu, Others	100	19	Rainfed	Rainfed/ Protective irrigation	0	0.48	Private Land
Chikka Keruru	Puttamma	854	Manually	90/1	0.48	0.19	Teak, Silver, Hebbevu, Others	100	19	Rainfed	Rainfed/ Protective irrigation	0	0.48	Private Land
Chikka Keruru	laxmi	855	Manually	90/1	0.48	0.19	Teak, Silver, Hebbevu, Others	100	19	Rainfed	Rainfed/ Protective irrigation	0	0.48	Private Land
Chikka Keruru	kendagannegowda	856	Manually	90/1	0.48	0.19	Teak, Silver, Hebbevu, Others	100	19	Rainfed	Rainfed/ Protective irrigation	0	0.48	Private Land
Chikka Keruru	Kempamma	857	Manually	90/1	0.48	0.19	Teak, Silver, Hebbevu, Others	100	19	Rainfed	Rainfed/ Protective irrigation	0	0.48	Private Land
Chikka Keruru	kendagannamma	858	Manually	90/1	0.48	0.19	Teak, Silver, Hebbevu, Others	100	19	Rainfed	Rainfed/ Protective irrigation	0	0.48	Private Land
Chikka Keruru	Puttamma	859	Manually	89/1	0.48	0.19	Teak, Silver, Hebbevu, Others	100	19	Rainfed	Rainfed/ Protective irrigation	0	0.48	Private Land
Chikka Keruru	Muddappa	860	Manually	89/2	0.80	0.32	Teak, Silver, Hebbevu, Others	100	32	Rainfed	Rainfed/ Protective irrigation	0	0.80	Private Land
Chikka Keruru	Mahadevamma	861	Manually	89/3	1.20	0.48	Teak, Silver, Hebbevu, Others	100	48	Rainfed	Rainfed/ Protective irrigation	0	1.20	Private Land
Chikka Keruru	manjula	862	Manually	85/1	0.40	0.16	Teak, Silver, Hebbevu, Others	100	16	Rainfed	Rainfed/ Protective irrigation	0	0.40	Private Land

Village Name	Farmer Name:	Farmer Code	Rate Type (Manually/Machinery)	Survey No:	Total Area (Ha.)	Proposed Area (Ha.)	Activity/Model/Plant/Crop Name :	Number of Plants Per Ha	No. of plants	Method of Irrigation	Source of Irrigation (Canal/Rainfed/Well)	Area as per Type Of Land (Ha.)		Ownership of Land (Community Land/
												Waste Land	Cultivable	
Chikka Keruru	Danaraj	863	Manually	85/2	0.15	0.06	Teak, Silver, Hebbevu, Others	100	6	Rainfed	Rainfed/ Protective irrigation	0	0.15	Private Land
Chikka Keruru	Rathnamma	864	Manually	85/3	0.50	0.20	Teak, Silver, Hebbevu, Others	100	20	Rainfed	Rainfed/ Protective irrigation	0	0.50	Private Land
Chikka Keruru	Chaluvamma	865	Manually	85/3	0.09	0.04	Teak, Silver, Hebbevu, Others	100	4	Rainfed	Rainfed/ Protective irrigation	0	0.09	Private Land
Chikka Keruru	Ramegowda	866	Manually	85/3	0.09	0.04	Teak, Silver, Hebbevu, Others	100	4	Rainfed	Rainfed/ Protective irrigation	0	0.09	Private Land
Chikka Keruru	Rathnamma	867	Manually	85/3	0.09	0.04	Teak, Silver, Hebbevu, Others	100	4	Rainfed	Rainfed/ Protective irrigation	0	0.09	Private Land
Chikka Keruru	Jayalaxmi	868	Manually	85/3	0.09	0.04	Teak, Silver, Hebbevu, Others	100	4	Rainfed	Rainfed/ Protective irrigation	0	0.09	Private Land
Chikka Keruru	Kenda gannegowda	869	Manually	85/3	0.09	0.04	Teak, Silver, Hebbevu, Others	100	4	Rainfed	Rainfed/ Protective irrigation	0	0.09	Private Land
Chikka Keruru	Kendegowda	870	Manually	85/4	0.09	0.04	Teak, Silver, Hebbevu, Others	100	4	Rainfed	Rainfed/ Protective irrigation	0	0.09	Private Land
Chikka Keruru	vijayalaxmi	871	Manually	85/4	0.10	0.04	Teak, Silver, Hebbevu, Others	100	4	Rainfed	Rainfed/ Protective irrigation	0	0.10	Private Land
Chikka Keruru	Devegowda	872	Manually	85/5	0.10	0.04	Teak, Silver, Hebbevu, Others	100	4	Rainfed	Rainfed/ Protective irrigation	0	0.10	Private Land
Chikka Keruru	Puttamani	873	Manually	85/7	0.06	0.02	Teak, Silver, Hebbevu, Others	100	2	Rainfed	Rainfed/ Protective irrigation	0	0.06	Private Land
Chikka Keruru	Thamus	874	Manually	85/9	0.10	0.04	Teak, Silver, Hebbevu, Others	100	4	Rainfed	Rainfed/ Protective irrigation	0	0.10	Private Land
Chikka Keruru	Thimmegowda	875	Manually	84/1	0.09	0.04	Teak, Silver, Hebbevu, Others	100	4	Rainfed	Rainfed/ Protective irrigation	0	0.09	Private Land
Chikka Keruru	Lokesh	876	Manually	84/1	0.54	0.22	Teak, Silver, Hebbevu, Others	100	22	Rainfed	Rainfed/ Protective irrigation	0	0.54	Private Land
Chikka Keruru	Prakash	877	Manually	84/2	0.54	0.22	Teak, Silver, Hebbevu, Others	100	22	Rainfed	Rainfed/ Protective irrigation	0	0.54	Private Land
Chikka Keruru	Nagarajappa	878	Manually	84/3	0.10	0.04	Teak, Silver, Hebbevu, Others	100	4	Rainfed	Rainfed/ Protective irrigation	0	0.10	Private Land
Chikka Keruru	vijayalaxmi	879	Manually	116/1,116/2	1.00	0.40	Teak, Silver, Hebbevu, Others	100	40	Rainfed	Rainfed/ Protective irrigation	0	1.00	Private Land
Chikka Keruru	suguna	880	Manually	115/1	1.32	0.53	Teak, Silver, Hebbevu, Others	100	53	Rainfed	Rainfed/ Protective irrigation	0	1.32	Private Land
Chikka Keruru	Vijaendra	881	Manually	115/2	0.80	0.32	Teak, Silver, Hebbevu, Others	100	32	Rainfed	Rainfed/ Protective irrigation	0	0.80	Private Land
Chikka Keruru	Nagendra	882	Manually	115/3	0.48	0.19	Teak, Silver, Hebbevu, Others	100	19	Rainfed	Rainfed/ Protective irrigation	0	0.48	Private Land
Chikka Keruru	Srinivasa	883	Manually	115/4	0.94	0.38	Teak, Silver, Hebbevu, Others	100	38	Rainfed	Rainfed/ Protective irrigation	0	0.94	Private Land
Chikka Keruru	Mahesha	884	Manually	115/5	0.80	0.32	Teak, Silver, Hebbevu, Others	100	32	Rainfed	Rainfed/ Protective irrigation	0	0.80	Private Land
Chikka Keruru	Manju	885	Manually	9*1	0.48	0.19	Teak, Silver, Hebbevu, Others	100	19	Rainfed	Rainfed/ Protective irrigation	0	0.48	Private Land
Chikka Keruru	Shilparsree	886	Manually	9*2	1.60	0.64	Teak, Silver, Hebbevu, Others	100	64	Rainfed	Rainfed/ Protective irrigation	0	1.60	Private Land
Chikka Keruru	Geetha	887	Manually	8	1.80	0.72	Teak, Silver, Hebbevu, Others	100	72	Rainfed	Rainfed/ Protective irrigation	0	1.80	Private Land
Chikka Keruru	Sharath	888	Manually	8	3.33	1.33	Teak, Silver, Hebbevu, Others	100	133	Rainfed	Rainfed/ Protective irrigation	0	3.33	Private Land
Chikka Keruru	shruthi	889	Manually	114	3.33	1.33	Teak, Silver, Hebbevu, Others	100	133	Rainfed	Rainfed/ Protective irrigation	0	3.33	Private Land
Chikka Keruru	Chandregowda	890	Manually	114	1.20	0.48	Teak, Silver, Hebbevu, Others	100	48	Rainfed	Rainfed/ Protective irrigation	0	1.20	Private Land
Chikka Keruru	Nagendra	891	Manually	114	1.20	0.48	Teak, Silver, Hebbevu, Others	100	48	Rainfed	Rainfed/ Protective irrigation	0	1.20	Private Land
Chikka Keruru	Lokesh	892	Manually	113/13	1.20	0.48	Teak, Silver, Hebbevu, Others	100	48	Rainfed	Rainfed/ Protective irrigation	0	1.20	Private Land
Chikka Keruru	Krishnegowda R	893	Manually	113/14	1.32	0.53	Teak, Silver, Hebbevu, Others	100	53	Rainfed	Rainfed/ Protective irrigation	0	1.32	Private Land
Chikka Keruru	verabadregowda	894	Manually	86/1	0.40	0.16	Teak, Silver, Hebbevu, Others	100	16	Rainfed	Rainfed/ Protective irrigation	0	0.40	Private Land

Village Name	Farmer Name:	Farmer Code	Rate Type (Manually/Machinery)	Survey No:	Total Area (Ha.)	Proposed Area (Ha.)	Activity/Model/Plant/Crop Name :	Number of Plants Per Ha	No. of plants	Method of Irrigation	Source of Irrigation (Canal/Rainfed/Well)	Area as per Type Of Land (Ha.)		Ownership of Land (Community Land/
												Waste Land	Cultivable	
Chikka Keruru	Kemparammayya	895	Manually	86/1	0.92	0.37	Teak, Silver, Hebbevu, Others	100	37	Rainfed	Rainfed/ Protective irrigation	0	0.92	Private Land
Chikka Keruru	Laxamma	896	Manually	86/2.86/4	0.92	0.37	Teak, Silver, Hebbevu, Others	100	37	Rainfed	Rainfed/ Protective irrigation	0	0.92	Private Land
Chikka Keruru	Chaluvamma	897	Manually	86/2 ,86/4	2.14	0.86	Teak, Silver, Hebbevu, Others	100	86	Rainfed	Rainfed/ Protective irrigation	0	2.14	Private Land
Chikka Keruru	Basavarajegowda	898	Manually	86/3 ,	2.14	0.86	Teak, Silver, Hebbevu, Others	100	86	Rainfed	Rainfed/ Protective irrigation	0	2.14	Private Land
Chikka Keruru	Lokesh	899	Manually	86/5	0.60	0.24	Teak, Silver, Hebbevu, Others	100	24	Rainfed	Rainfed/ Protective irrigation	0	0.60	Private Land
Chikka Keruru	Annapurnamma	900	Manually	65/6	1.40	0.56	Teak, Silver, Hebbevu, Others	100	56	Rainfed	Rainfed/ Protective irrigation	0	1.40	Private Land
Chikka Keruru	Vasudeva	901	Manually	74/2	0.48	0.19	Teak, Silver, Hebbevu, Others	100	19	Rainfed	Rainfed/ Protective irrigation	0	0.48	Private Land
Chikka Keruru	Common Land	902	Manually	74/2	1.00	0.40	Teak, Silver, Hebbevu, Others	100	40	Rainfed	Rainfed/ Protective irrigation	0	1.00	Private Land
Chikka Keruru	Somanna	903	Manually	74/2	0.11	0.04	Teak, Silver, Hebbevu, Others	100	4	Rainfed	Rainfed/ Protective irrigation	0	0.11	Private Land
Chikka Keruru	Manjula	904	Manually	74/3*4*5	0.11	0.04	Teak, Silver, Hebbevu, Others	100	4	Rainfed	Rainfed/ Protective irrigation	0	0.11	Private Land
Chikka Keruru	Kumara	905	Manually	74/6	0.11	0.04	Teak, Silver, Hebbevu, Others	100	4	Rainfed	Rainfed/ Protective irrigation	0	0.11	Private Land
Chikka Keruru	Harish k	906	Manually	73	2.88	1.15	Teak, Silver, Hebbevu, Others	100	115	Rainfed	Rainfed/ Protective irrigation	0	2.88	Private Land
Chikka Keruru	Prakash	907	Manually	73	0.40	0.16	Teak, Silver, Hebbevu, Others	100	16	Rainfed	Rainfed/ Protective irrigation	0	0.40	Private Land
Chikka Keruru	Harish k	908	Manually	73	1.40	0.56	Teak, Silver, Hebbevu, Others	100	56	Rainfed	Rainfed/ Protective irrigation	0	1.40	Private Land
Chikka Keruru	BASARAJAPPA	909	Manually	69/1	0.80	0.32	Teak, Silver, Hebbevu, Others	100	32	Rainfed	Rainfed/ Protective irrigation	0	0.80	Private Land
Chikka Keruru	Javanappa	910	Manually	69/2	0.80	0.32	Teak, Silver, Hebbevu, Others	100	32	Rainfed	Rainfed/ Protective irrigation	0	0.80	Private Land
Chikka Keruru	shivanna	911	Manually	69/2	1.40	0.56	Teak, Silver, Hebbevu, Others	100	56	Rainfed	Rainfed/ Protective irrigation	0	1.40	Private Land
Chikka Keruru	Rathnamma	912	Manually	69/2	1.20	0.48	Teak, Silver, Hebbevu, Others	100	48	Rainfed	Rainfed/ Protective irrigation	0	1.20	Private Land
Chikka Keruru	Mahadevaswmy	913	Manually	69/2	1.20	0.48	Teak, Silver, Hebbevu, Others	100	48	Rainfed	Rainfed/ Protective irrigation	0	1.20	Private Land
Chikka Keruru	ravi	914	Manually	70/1	1.20	0.48	Teak, Silver, Hebbevu, Others	100	48	Rainfed	Rainfed/ Protective irrigation	0	1.20	Private Land
Chikka Keruru	Prakash	915	Manually	70/1	1.20	0.48	Teak, Silver, Hebbevu, Others	100	48	Rainfed	Rainfed/ Protective irrigation	0	1.20	Private Land
Chikka Keruru	Puttaswamachar	916	Manually	70/2	1.22	0.49	Teak, Silver, Hebbevu, Others	100	49	Rainfed	Rainfed/ Protective irrigation	0	1.22	Private Land
Chikka Keruru	Somegowda	917	Manually	70/3	1.22	0.49	Teak, Silver, Hebbevu, Others	100	49	Rainfed	Rainfed/ Protective irrigation	0	1.22	Private Land
Chikka Keruru	Bagya	918	Manually	68/1	1.60	0.64	Teak, Silver, Hebbevu, Others	100	64	Rainfed	Rainfed/ Protective irrigation	0	1.60	Private Land
Chikka Keruru	Shivarajppa	919	Manually	68/1	0.94	0.38	Teak, Silver, Hebbevu, Others	100	38	Rainfed	Rainfed/ Protective irrigation	0	0.94	Private Land
Chikka Keruru	Thammegowda	920	Manually	68/2	1.60	0.64	Teak, Silver, Hebbevu, Others	100	64	Rainfed	Rainfed/ Protective irrigation	0	1.60	Private Land
Chikka Keruru	puttamma	921	Manually	68/2	1.60	0.64	Teak, Silver, Hebbevu, Others	100	64	Rainfed	Rainfed/ Protective irrigation	0	1.60	Private Land
Chikka Keruru	sakamma	922	Manually	68/1	1.14	0.46	Teak, Silver, Hebbevu, Others	100	46	Rainfed	Rainfed/ Protective irrigation	0	1.14	Private Land
Chikka Keruru	Chikkarangayya	923	Manually	67/1	1.14	0.46	Teak, Silver, Hebbevu, Others	100	46	Rainfed	Rainfed/ Protective irrigation	0	1.14	Private Land
Chikka Keruru	Chaluvayya	924	Manually	67/2	0.80	0.32	Teak, Silver, Hebbevu, Others	100	32	Rainfed	Rainfed/ Protective irrigation	0	0.80	Private Land
Chikka Keruru	Savithri	925	Manually	67/3	0.80	0.32	Teak, Silver, Hebbevu, Others	100	32	Rainfed	Rainfed/ Protective irrigation	0	0.80	Private Land
Chikka Keruru	singamma	926	Manually	67/4	0.94	0.38	Teak, Silver, Hebbevu, Others	100	38	Rainfed	Rainfed/ Protective irrigation	0	0.94	Private Land

Village Name	Farmer Name:	Farmer Code	Rate Type (Manually/Machinery)	Survey No:	Total Area (Ha.)	Proposed Area (Ha.)	Activity/Model/Plant/Crop Name :	Number of Plants Per Ha	No. of plants	Method of Irrigation	Source of Irrigation (Canal/Rainfed/Well)	Area as per Type Of Land (Ha.)		Ownership of Land (Community Land/
												Waste Land	Cultivable	
Chikka Keruru	Lokesh	927	Manually	55/1,65/3,66/3	0.40	0.16	Teak, Silver, Hebbevu, Others	100	16	Rainfed	Rainfed/ Protective irrigation	0	0.40	Private Land
Chikka Keruru	Srinivasa	928	Manually	55/1,65/3,66/3	0.40	0.16	Teak, Silver, Hebbevu, Others	100	16	Rainfed	Rainfed/ Protective irrigation	0	0.40	Private Land
Chikka Keruru	Manoj	929	Manually	55/1,65/3,66/3	1.68	0.67	Teak, Silver, Hebbevu, Others	100	67	Rainfed	Rainfed/ Protective irrigation	0	1.68	Private Land
Chikka Keruru	Savithri	930	Manually	65/2, 66/1	1.68	0.67	Teak, Silver, Hebbevu, Others	100	67	Rainfed	Rainfed/ Protective irrigation	0	1.68	Private Land
Chikka Keruru	sruthi	931	Manually	65/4,66/2	1.68	0.67	Teak, Silver, Hebbevu, Others	100	67	Rainfed	Rainfed/ Protective irrigation	0	1.68	Private Land
Chikka Keruru	umesha	932	Manually	76/1,76/3	2.00	0.80	Teak, Silver, Hebbevu, Others	100	80	Rainfed	Rainfed/ Protective irrigation	0	2.00	Private Land
Chikka Keruru	verabredgowda	933	Manually	76/2	2.00	0.80	Teak, Silver, Hebbevu, Others	100	80	Rainfed	Rainfed/ Protective irrigation	0	2.00	Private Land
Chikka Keruru	Puttanna	934	Manually	75/1	1.50	0.60	Teak, Silver, Hebbevu, Others	100	60	Rainfed	Rainfed/ Protective irrigation	0	1.50	Private Land
Chikka Keruru	Rajashekara	935	Manually	75/2	1.95	0.78	Teak, Silver, Hebbevu, Others	100	78	Rainfed	Rainfed/ Protective irrigation	0	1.95	Private Land
Chikka Keruru	Chandramathi	936	Manually	77	0.80	0.32	Teak, Silver, Hebbevu, Others	100	32	Rainfed	Rainfed/ Protective irrigation	0	0.80	Private Land
Chikka Keruru	mahendra	937	Manually	78/1	0.80	0.32	Teak, Silver, Hebbevu, Others	100	32	Rainfed	Rainfed/ Protective irrigation	0	0.80	Private Land
Chikka Keruru	Muddappa	938	Manually	78/2	1.34	0.54	Teak, Silver, Hebbevu, Others	100	54	Rainfed	Rainfed/ Protective irrigation	0	1.34	Private Land
Chikka Keruru	vijayalaxmi	939	Manually	82	4.12	1.65	Teak, Silver, Hebbevu, Others	100	165	Rainfed	Rainfed/ Protective irrigation	0	4.12	Private Land
Chikka Keruru	Puttanna	940	Manually	81/1	3.28	1.31	Teak, Silver, Hebbevu, Others	100	131	Rainfed	Rainfed/ Protective irrigation	0	3.28	Private Land
Chikka Keruru	Somesha gowda	941	Manually	81/2	1.20	0.48	Teak, Silver, Hebbevu, Others	100	48	Rainfed	Rainfed/ Protective irrigation	0	1.20	Private Land
Chikka Keruru	Mahadevamma	942	Manually	79	1.20	0.48	Teak, Silver, Hebbevu, Others	100	48	Rainfed	Rainfed/ Protective irrigation	0	1.20	Private Land
Chikka Keruru	Muddappa	943	Manually	80	0.40	0.16	Teak, Silver, Hebbevu, Others	100	16	Rainfed	Rainfed/ Protective irrigation	0	0.40	Private Land
Chikka Keruru	Nagamma	944	Manually	80/2	2.56	1.02	Teak, Silver, Hebbevu, Others	100	102	Rainfed	Rainfed/ Protective irrigation	0	2.56	Private Land
Chikka Keruru	Muddappa	945	Manually	58/1	0.58	0.23	Teak, Silver, Hebbevu, Others	100	23	Rainfed	Rainfed/ Protective irrigation	0	0.58	Private Land
Chikka Keruru	Pankaja	946	Manually	58/2	0.46	0.18	Teak, Silver, Hebbevu, Others	100	18	Rainfed	Rainfed/ Protective irrigation	0	0.46	Private Land
Chikka Keruru	somanna	947	Manually	59/1	1.15	0.46	Teak, Silver, Hebbevu, Others	100	46	Rainfed	Rainfed/ Protective irrigation	0	1.15	Private Land
Chikka Keruru	kendagannappa	948	Manually	59/2	0.12	0.05	Teak, Silver, Hebbevu, Others	100	5	Rainfed	Rainfed/ Protective irrigation	0	0.12	Private Land
Chikka Keruru	Sadubasappa	949	Manually	59/3	0.10	0.04	Teak, Silver, Hebbevu, Others	100	4	Rainfed	Rainfed/ Protective irrigation	0	0.10	Private Land
Chikka Keruru	Somanna	950	Manually	59/4,59/5	0.10	0.04	Teak, Silver, Hebbevu, Others	100	4	Rainfed	Rainfed/ Protective irrigation	0	0.10	Private Land
Chikka Keruru	shivanna	951	Manually	60	0.10	0.04	Teak, Silver, Hebbevu, Others	100	4	Rainfed	Rainfed/ Protective irrigation	0	0.10	Private Land
Chikka Keruru	Raju	952	Manually	61/1,61/3	1.20	0.48	Teak, Silver, Hebbevu, Others	100	48	Rainfed	Rainfed/ Protective irrigation	0	1.20	Private Land
Chikka Keruru	Nanjundayya	953	Manually	61/2	2.30	0.92	Teak, Silver, Hebbevu, Others	100	92	Rainfed	Rainfed/ Protective irrigation	0	2.30	Private Land
Chikka Keruru	puttanmani	954	Manually	62/1	1.29	0.52	Teak, Silver, Hebbevu, Others	100	52	Rainfed	Rainfed/ Protective irrigation	0	1.29	Private Land
Chikka Keruru	manjunatha	955	Manually	62/1	0.48	0.19	Teak, Silver, Hebbevu, Others	100	19	Rainfed	Rainfed/ Protective irrigation	0	0.48	Private Land
Chikka Keruru	Krishnegowda R	956	Manually	62/2	1.14	0.46	Teak, Silver, Hebbevu, Others	100	46	Rainfed	Rainfed/ Protective irrigation	0	1.14	Private Land
Chikka Keruru	Bagya	957	Manually	57/1,57/3,52/2	1.14	0.46	Teak, Silver, Hebbevu, Others	100	46	Rainfed	Rainfed/ Protective irrigation	0	1.14	Private Land
Chikka Keruru	Akkamma	958	Manually	57/2	1.60	0.64	Teak, Silver, Hebbevu, Others	100	64	Rainfed	Rainfed/ Protective irrigation	0	1.60	Private Land



Village Name	Farmer Name:	Farmer Code	Rate Type (Manually/Machinery)	Survey No:	Total Area (Ha.)	Proposed Area (Ha.)	Activity/Model/Plant/Crop Name :	Number of Plants Per Ha	No. of plants	Method of Irrigation	Source of Irrigation (Canal/Rainfed/Well)	Area as per Type Of Land (Ha.)		Ownership of Land (Community Land/
												Waste Land	Cultivable	
Chikka Keruru	Mahesha	959	Manually	57/4	2.00	0.80	Teak, Silver, Hebbevu, Others	100	80	Rainfed	Rainfed/ Protective irrigation	0	2.00	Private Land
Chikka Keruru	Lokesh	960	Manually	56	1.20	0.48	Teak, Silver, Hebbevu, Others	100	48	Rainfed	Rainfed/ Protective irrigation	0	1.20	Private Land
Chikka Keruru	Madevaswamy	961	Manually	55/1,55/2	0.40	0.16	Teak, Silver, Hebbevu, Others	100	16	Rainfed	Rainfed/ Protective irrigation	0	0.40	Private Land
Chikka Keruru	Devegowda	962	Manually	54	1.34	0.54	Teak, Silver, Hebbevu, Others	100	54	Rainfed	Rainfed/ Protective irrigation	0	1.34	Private Land
Chikka Keruru	Putamma	963	Manually	53/1	3.43	1.37	Teak, Silver, Hebbevu, Others	100	137	Rainfed	Rainfed/ Protective irrigation	0	3.43	Private Land
Chikka Keruru	Nagamma	964	Manually	53/2	4.53	1.81	Teak, Silver, Hebbevu, Others	100	181	Rainfed	Rainfed/ Protective irrigation	0	4.53	Private Land
Chikka Keruru	Shivamma	965	Manually	53/3	1.20	0.48	Teak, Silver, Hebbevu, Others	100	48	Rainfed	Rainfed/ Protective irrigation	0	1.20	Private Land
Chikka Keruru	Rathamma	966	Manually	50/1	0.92	0.37	Teak, Silver, Hebbevu, Others	100	37	Rainfed	Rainfed/ Protective irrigation	0	0.92	Private Land
Chikka Keruru	Kamamma	967	Manually	50/2	0.52	0.21	Teak, Silver, Hebbevu, Others	100	21	Rainfed	Rainfed/ Protective irrigation	0	0.52	Private Land
Chikka Keruru	swamy	968	Manually	50/3, 50/4	0.60	0.24	Teak, Silver, Hebbevu, Others	100	24	Rainfed	Rainfed/ Protective irrigation	0	0.60	Private Land
Chikka Keruru	sannaswamy	969	Manually	51/1	1.80	0.72	Teak, Silver, Hebbevu, Others	100	72	Rainfed	Rainfed/ Protective irrigation	0	1.80	Private Land
Chikka Keruru	Devegowda	970	Manually	51/2	0.50	0.20	Teak, Silver, Hebbevu, Others	100	20	Rainfed	Rainfed/ Protective irrigation	0	0.50	Private Land
Chikka Keruru	Siddaramu	971	Manually	52/1	1.70	0.68	Teak, Silver, Hebbevu, Others	100	68	Rainfed	Rainfed/ Protective irrigation	0	1.70	Private Land
Chikka Keruru	somashekhara	972	Manually	2	0.96	0.38	Teak, Silver, Hebbevu, Others	100	38	Rainfed	Rainfed/ Protective irrigation	0	0.96	Private Land
Chikka Keruru	Sambulingappa	973	Manually	1*1	0.96	0.38	Teak, Silver, Hebbevu, Others	100	38	Rainfed	Rainfed/ Protective irrigation	0	0.96	Private Land
Chikka Keruru	K Kenchegowda	974	Manually	1*1	1.28	0.51	Teak, Silver, Hebbevu, Others	100	51	Rainfed	Rainfed/ Protective irrigation	0	1.28	Private Land
Chikka Keruru	Mahadevappa	975	Manually	1*2	0.40	0.16	Teak, Silver, Hebbevu, Others	100	16	Rainfed	Rainfed/ Protective irrigation	0	0.40	Private Land
Chikka Keruru	Mariswamy	976	Manually	3*1	1.30	0.52	Teak, Silver, Hebbevu, Others	100	52	Rainfed	Rainfed/ Protective irrigation	0	1.30	Private Land
Chikka Keruru	Kendaganna	977	Manually	3*2	2.12	0.85	Teak, Silver, Hebbevu, Others	100	85	Rainfed	Rainfed/ Protective irrigation	0	2.12	Private Land
Chikka Keruru	Yogegowda	978	Manually	49	1.40	0.56	Teak, Silver, Hebbevu, Others	100	56	Rainfed	Rainfed/ Protective irrigation	0	1.40	Private Land
Chikka Keruru	Puspalatha	979	Manually	47,48	1.29	0.52	Teak, Silver, Hebbevu, Others	100	52	Rainfed	Rainfed/ Protective irrigation	0	1.29	Private Land
Chikka Keruru	Shivannegowda	980	Manually	46	1.65	0.66	Teak, Silver, Hebbevu, Others	100	66	Rainfed	Rainfed/ Protective irrigation	0	1.65	Private Land
Chikka Keruru	Venkatesh gowda	981	Manually	45/1	3.05	1.22	Teak, Silver, Hebbevu, Others	100	122	Rainfed	Rainfed/ Protective irrigation	0	3.05	Private Land
Chikka Keruru	Madhu	982	Manually	45/1	1.69	0.68	Teak, Silver, Hebbevu, Others	100	68	Rainfed	Rainfed/ Protective irrigation	0	1.69	Private Land
Chikka Keruru	Nanjappa	983	Manually	45/1	0.80	0.32	Teak, Silver, Hebbevu, Others	100	32	Rainfed	Rainfed/ Protective irrigation	0	0.80	Private Land
Chikka Keruru	Rajanna	984	Manually	1,43/4,42/1,4	0.80	0.32	Teak, Silver, Hebbevu, Others	100	32	Rainfed	Rainfed/ Protective irrigation	0	0.80	Private Land
Chikka Keruru	Somanna	985	Manually	43/2	0.60	0.24	Teak, Silver, Hebbevu, Others	100	24	Rainfed	Rainfed/ Protective irrigation	0	0.60	Private Land
Chikka Keruru	Basavaraju	986	Manually	43/3	3.10	1.24	Teak, Silver, Hebbevu, Others	100	124	Rainfed	Rainfed/ Protective irrigation	0	3.10	Private Land
Chikka Keruru	Venkatesh gowda	987	Manually	43/5	0.50	0.20	Teak, Silver, Hebbevu, Others	100	20	Rainfed	Rainfed/ Protective irrigation	0	0.50	Private Land
Chikka Keruru	Basavegowda	988	Manually	43/6	0.96	0.38	Teak, Silver, Hebbevu, Others	100	38	Rainfed	Rainfed/ Protective irrigation	0	0.96	Private Land
Chikka Keruru	Nagegowda	989	Manually	43/6	0.10	0.04	Teak, Silver, Hebbevu, Others	100	4	Rainfed	Rainfed/ Protective irrigation	0	0.10	Private Land
Chikka Keruru	sujatha	990	Manually	43/6	1.16	0.46	Teak, Silver, Hebbevu, Others	100	46	Rainfed	Rainfed/ Protective irrigation	0	1.16	Private Land

Village Name	Farmer Name:	Farmer Code	Rate Type (Manually/Machinery)	Survey No:	Total Area (Ha.)	Proposed Area (Ha.)	Activity/Model/Plant/Crop Name :	Number of Plants Per Ha	No. of plants	Method of Irrigation	Source of Irrigation (Canal/Rainfed/Well)	Area as per Type Of Land (Ha.)		Ownership of Land (Community Land/
												Waste Land	Cultivable	
Chikka Keruru	Shilparsree	991	Manually	43/6	1.16	0.46	Teak, Silver, Hebbevu, Others	100	46	Rainfed	Rainfed/ Protective irrigation	0	1.16	Private Land
Chikka Keruru	Srinivasa	992	Manually	43/7	1.16	0.46	Teak, Silver, Hebbevu, Others	100	46	Rainfed	Rainfed/ Protective irrigation	0	1.16	Private Land
Chikka Keruru	venkatesha	993	Manually	4*1	1.16	0.46	Teak, Silver, Hebbevu, Others	100	46	Rainfed	Rainfed/ Protective irrigation	0	1.16	Private Land
Chikka Keruru	venkatesgowda	994	Manually	4*2	0.40	0.16	Teak, Silver, Hebbevu, Others	100	16	Rainfed	Rainfed/ Protective irrigation	0	0.40	Private Land
Chikka Keruru	shivappa	995	Manually	42/2	1.65	0.66	Teak, Silver, Hebbevu, Others	100	66	Rainfed	Rainfed/ Protective irrigation	0	1.65	Private Land
Chikka Keruru	Padma	996	Manually	38/1	0.80	0.32	Teak, Silver, Hebbevu, Others	100	32	Rainfed	Rainfed/ Protective irrigation	0	0.80	Private Land
Chikka Keruru	Devamma	997	Manually	38/2	0.20	0.08	Teak, Silver, Hebbevu, Others	100	8	Rainfed	Rainfed/ Protective irrigation	0	0.20	Private Land
Chikka Keruru	Sashidara	998	Manually	5	2.40	0.96	Teak, Silver, Hebbevu, Others	100	96	Rainfed	Rainfed/ Protective irrigation	0	2.40	Private Land
Chikka Keruru	Kusuma	999	Manually	6**, 7**	2.30	0.92	Teak, Silver, Hebbevu, Others	100	92	Rainfed	Rainfed/ Protective irrigation	0	2.30	Private Land
Chikka Keruru	Raju b k	1000	Manually	10 , 11/1	0.80	0.32	Teak, Silver, Hebbevu, Others	100	32	Rainfed	Rainfed/ Protective irrigation	0	0.80	Private Land
Chikka Keruru	Chinamma	1001	Manually	11*2	3.10	1.24	Teak, Silver, Hebbevu, Others	100	124	Rainfed	Rainfed/ Protective irrigation	0	3.10	Private Land
Chikka Keruru	Devegowda	1002	Manually	11*3	1.00	0.40	Teak, Silver, Hebbevu, Others	100	40	Rainfed	Rainfed/ Protective irrigation	0	1.00	Private Land
Chikka Keruru	Rathamma	1003	Manually	12*1	0.98	0.39	Teak, Silver, Hebbevu, Others	100	39	Rainfed	Rainfed/ Protective irrigation	0	0.98	Private Land
Chikka Keruru	Marigowda	1004	Manually	12*2	0.98	0.39	Teak, Silver, Hebbevu, Others	100	39	Rainfed	Rainfed/ Protective irrigation	0	0.98	Private Land
Chikka Keruru	Puttamma	1005	Manually	12*3	0.87	0.35	Teak, Silver, Hebbevu, Others	100	35	Rainfed	Rainfed/ Protective irrigation	0	0.87	Private Land
Chikka Keruru	Mahesha	1006	Manually	13** ,14**	0.70	0.28	Teak, Silver, Hebbevu, Others	100	28	Rainfed	Rainfed/ Protective irrigation	0	0.70	Private Land
Chikka Keruru	Dasegowda	1007	Manually	14** , 15/1	0.50	0.20	Teak, Silver, Hebbevu, Others	100	20	Rainfed	Rainfed/ Protective irrigation	0	0.50	Private Land
Chikka Keruru	Shivaraju	1008	Manually	15*2	2.20	0.88	Teak, Silver, Hebbevu, Others	100	88	Rainfed	Rainfed/ Protective irrigation	0	2.20	Private Land
Chikka Keruru	somashekhara	1009	Manually	16*1	1.68	0.67	Teak, Silver, Hebbevu, Others	100	67	Rainfed	Rainfed/ Protective irrigation	0	1.68	Private Land
Chikka Keruru	Srinivasa	1010	Manually	16*3	0.48	0.19	Teak, Silver, Hebbevu, Others	100	19	Rainfed	Rainfed/ Protective irrigation	0	0.48	Private Land
Chikka Keruru	chandrappa	1011	Manually	33/1 ,33/2	0.60	0.24	Teak, Silver, Hebbevu, Others	100	24	Rainfed	Rainfed/ Protective irrigation	0	0.60	Private Land
Chikka Keruru	sankara	1012	Manually	33/3	0.48	0.19	Teak, Silver, Hebbevu, Others	100	19	Rainfed	Rainfed/ Protective irrigation	0	0.48	Private Land
Chikka Keruru	Viswanatha	1013	Manually	34/1	1.35	0.54	Teak, Silver, Hebbevu, Others	100	54	Rainfed	Rainfed/ Protective irrigation	0	1.35	Private Land
Chikka Keruru	Saraswathi	1014	Manually	34/2	1.60	0.64	Teak, Silver, Hebbevu, Others	100	64	Rainfed	Rainfed/ Protective irrigation	0	1.60	Private Land
Chikka Keruru	Chandregowda	1015	Manually	35** , 37**	0.80	0.32	Teak, Silver, Hebbevu, Others	100	32	Rainfed	Rainfed/ Protective irrigation	0	0.80	Private Land
Chikka Keruru	Prema	1016	Manually	4/1 ,24/2, 25/	0.96	0.38	Teak, Silver, Hebbevu, Others	100	38	Rainfed	Rainfed/ Protective irrigation	0	0.96	Private Land
Chikka Keruru	Prasannakumar	1017	Manually	22*1	4.12	1.65	Teak, Silver, Hebbevu, Others	100	165	Rainfed	Rainfed/ Protective irrigation	0	4.12	Private Land
Chikka Keruru	umesha	1018	Manually	22*2	4.10	1.64	Teak, Silver, Hebbevu, Others	100	164	Rainfed	Rainfed/ Protective irrigation	0	4.10	Private Land
Chikka Keruru	Puttamma	1019	Manually	32	0.54	0.22	Teak, Silver, Hebbevu, Others	100	22	Rainfed	Rainfed/ Protective irrigation	0	0.54	Private Land
Chikka Keruru	Venkatesh	1020	Manually	31	0.54	0.22	Teak, Silver, Hebbevu, Others	100	22	Rainfed	Rainfed/ Protective irrigation	0	0.54	Private Land
Chikka Keruru	Basavegowda	1021	Manually	31	4.87	1.95	Teak, Silver, Hebbevu, Others	100	195	Rainfed	Rainfed/ Protective irrigation	0	4.87	Private Land
Chikka Keruru	Comman land	1022	Manually	31 , 31** ,26	0.20	0.08	Teak, Silver, Hebbevu, Others	100	8	Rainfed	Rainfed/ Protective irrigation	0	0.20	Private Land

Village Name	Farmer Name:	Farmer Code	Rate Type (Manually/Machinery)	Survey No:	Total Area (Ha.)	Proposed Area (Ha.)	Activity/Model/Plant/Crop Name :	Number of Plants Per Ha	No. of plants	Method of Irrigation	Source of Irrigation (Canal/Rainfed/Well)	Area as per Type Of Land (Ha.)		Ownership of Land (Community Land/
												Waste Land	Cultivable	
Chikka Keruru	Nagaraju	1023	Manually	25*1	0.80	0.32	Teak, Silver, Hebbevu, Others	100	32	Rainfed	Rainfed/ Protective irrigation	0	0.80	Private Land
Chikka Keruru	Srinivasa	1024	Manually	25*1	0.40	0.16	Teak, Silver, Hebbevu, Others	100	16	Rainfed	Rainfed/ Protective irrigation	0	0.40	Private Land
Chikka Keruru	Lokesh	1025	Manually	26*2	2.92	1.17	Teak, Silver, Hebbevu, Others	100	117	Rainfed	Rainfed/ Protective irrigation	0	2.92	Private Land
Chikka Keruru	kullegowda	1026	Manually	26*3	0.90	0.36	Teak, Silver, Hebbevu, Others	100	36	Rainfed	Rainfed/ Protective irrigation	0	0.90	Private Land
Chikka Keruru	siddegowda	1027	Manually	26*3	0.90	0.36	Teak, Silver, Hebbevu, Others	100	36	Rainfed	Rainfed/ Protective irrigation	0	0.90	Private Land
Chikka Keruru	Srinivasa	1028	Manually	19*1	0.50	0.20	Teak, Silver, Hebbevu, Others	100	20	Rainfed	Rainfed/ Protective irrigation	0	0.50	Private Land
Chikka Keruru	Gul naz beg	1029	Manually	19*2	1.70	0.68	Teak, Silver, Hebbevu, Others	100	68	Rainfed	Rainfed/ Protective irrigation	0	1.70	Private Land
Chikka Keruru	Siraz beg	1030	Manually	19*3	1.70	0.68	Teak, Silver, Hebbevu, Others	100	68	Rainfed	Rainfed/ Protective irrigation	0	1.70	Private Land
Chikka Keruru	Mahesha	1031	Manually	18*1	2.00	0.80	Teak, Silver, Hebbevu, Others	100	80	Rainfed	Rainfed/ Protective irrigation	0	2.00	Private Land
Chikka Keruru	Thimmegowda	1032	Manually	18*2	2.00	0.80	Teak, Silver, Hebbevu, Others	100	80	Rainfed	Rainfed/ Protective irrigation	0	2.00	Private Land
Chikka Keruru	Basamma	1033	Manually	18*3	2.05	0.82	Teak, Silver, Hebbevu, Others	100	82	Rainfed	Rainfed/ Protective irrigation	0	2.05	Private Land
Chikka Keruru	Jothi	1034	Manually	18*4	1.72	0.69	Teak, Silver, Hebbevu, Others	100	69	Rainfed	Rainfed/ Protective irrigation	0	1.72	Private Land
Chikka Keruru	Jothi	1035	Manually	18*5	2.00	0.80	Teak, Silver, Hebbevu, Others	100	80	Rainfed	Rainfed/ Protective irrigation	0	2.00	Private Land
Chikka Keruru	Nagaraju	1036	Manually	30*1	1.00	0.40	Teak, Silver, Hebbevu, Others	100	40	Rainfed	Rainfed/ Protective irrigation	0	1.00	Private Land
Chikka Keruru	Rajegowda	1037	Manually	30*2	1.00	0.40	Teak, Silver, Hebbevu, Others	100	40	Rainfed	Rainfed/ Protective irrigation	0	1.00	Private Land
Chikka Keruru	Putta gowramma	1038	Manually	30*3	0.80	0.32	Teak, Silver, Hebbevu, Others	100	32	Rainfed	Rainfed/ Protective irrigation	0	0.80	Private Land
Chikka Keruru	venkatesha	1039	Manually	30*4	1.20	0.48	Teak, Silver, Hebbevu, Others	100	48	Rainfed	Rainfed/ Protective irrigation	0	1.20	Private Land
Chikka Keruru	chaluvaraju	1040	Manually	27	1.20	0.48	Teak, Silver, Hebbevu, Others	100	48	Rainfed	Rainfed/ Protective irrigation	0	1.20	Private Land
Chikka Keruru	Rathnamma	1041	Manually	29*1 28**	0.06	0.02	Teak, Silver, Hebbevu, Others	100	2	Rainfed	Rainfed/ Protective irrigation	0	0.06	Private Land
Chikka Keruru	Dr. RAJASING	1042	Manually	29*2	0.80	0.32	Teak, Silver, Hebbevu, Others	100	32	Rainfed	Rainfed/ Protective irrigation	0	0.80	Private Land
Chikka Keruru	Sayad Akram	1043	Manually	28*1	2.06	0.82	Teak, Silver, Hebbevu, Others	100	82	Rainfed	Rainfed/ Protective irrigation	0	2.06	Private Land
Chikka Keruru	Somanna	1044	Manually	28*2	2.50	1.00	Teak, Silver, Hebbevu, Others	100	100	Rainfed	Rainfed/ Protective irrigation	0	2.50	Private Land
Chikka Keruru	Shivalingaswamy	1045	Manually	72/1	2.20	0.88	Teak, Silver, Hebbevu, Others	100	88	Rainfed	Rainfed/ Protective irrigation	0	2.20	Private Land
Chikka Keruru	Sayad umar	1046	Manually	72/1	1.20	0.48	Teak, Silver, Hebbevu, Others	100	48	Rainfed	Rainfed/ Protective irrigation	0	1.20	Private Land
Chikka Keruru	Sariyath jahan	1047	Manually	72/2	1.20	0.48	Teak, Silver, Hebbevu, Others	100	48	Rainfed	Rainfed/ Protective irrigation	0	1.20	Private Land
Chikka Keruru	Ramesha	1048	Manually	72/2	0.80	0.32	Teak, Silver, Hebbevu, Others	100	32	Rainfed	Rainfed/ Protective irrigation	0	0.80	Private Land
Chikka Keruru	Puttamma	1049	Manually	72/4	0.80	0.32	Teak, Silver, Hebbevu, Others	100	32	Rainfed	Rainfed/ Protective irrigation	0	0.80	Private Land
Chikka Keruru	Pankaja	1050	Manually	72/5	0.82	0.33	Teak, Silver, Hebbevu, Others	100	33	Rainfed	Rainfed/ Protective irrigation	0	0.82	Private Land
Chikka Keruru	Devayya	1051	Manually	72/5	0.80	0.32	Teak, Silver, Hebbevu, Others	100	32	Rainfed	Rainfed/ Protective irrigation	0	0.80	Private Land
Chikka Keruru	Ningayya	1052	Manually	72/6	1.60	0.64	Teak, Silver, Hebbevu, Others	100	64	Rainfed	Rainfed/ Protective irrigation	0	1.60	Private Land
Chikka Keruru	Meenakshi	1053	Manually	72/6	1.60	0.64	Teak, Silver, Hebbevu, Others	100	64	Rainfed	Rainfed/ Protective irrigation	0	1.60	Private Land
Chikka Keruru	Karunakara	1054	Manually	72/7	1.60	0.64	Teak, Silver, Hebbevu, Others	100	64	Rainfed	Rainfed/ Protective irrigation	0	1.60	Private Land

Village Name	Farmer Name:	Farmer Code	Rate Type (Manually/Machinery)	Survey No:	Total Area (Ha.)	Proposed Area (Ha.)	Activity/Model/Plant/Crop Name :	Number of Plants Per Ha	No. of plants	Method of Irrigation	Source of Irrigation (Canal/Rainfed/Well)	Area as per Type Of Land (Ha.)		Ownership of Land (Community Land/
												Waste Land	Cultivable	
Chikka Keruru	Basavayya	1055	Manually	72/7	1.60	0.64	Teak, Silver, Hebbevu, Others	100	64	Rainfed	Rainfed/ Protective irrigation	0	1.60	Private Land
Chikka Keruru	Basamma	1056	Manually	72/8	0.80	0.32	Teak, Silver, Hebbevu, Others	100	32	Rainfed	Rainfed/ Protective irrigation	0	0.80	Private Land
Chikka Keruru	Gowramma	1057	Manually	72/9	1.60	0.64	Teak, Silver, Hebbevu, Others	100	64	Rainfed	Rainfed/ Protective irrigation	0	1.60	Private Land
Chikka Keruru	Ningegowda	1058	Manually	72/10	1.60	0.64	Teak, Silver, Hebbevu, Others	100	64	Rainfed	Rainfed/ Protective irrigation	0	1.60	Private Land
Chikka Keruru	Sambamma	1059	Manually	72/11	1.21	0.48	Teak, Silver, Hebbevu, Others	100	48	Rainfed	Rainfed/ Protective irrigation	0	1.21	Private Land
Chikka Keruru	Nagibai	1060	Manually	76/12	0.80	0.32	Teak, Silver, Hebbevu, Others	100	32	Rainfed	Rainfed/ Protective irrigation	0	0.80	Private Land
Chikka Keruru	Mahadevamma	1061	Manually	76/13	0.80	0.32	Teak, Silver, Hebbevu, Others	100	32	Rainfed	Rainfed/ Protective irrigation	0	0.80	Private Land
Chikka Keruru	jogi siddayya	1062	Manually	72/14	1.60	0.64	Teak, Silver, Hebbevu, Others	100	64	Rainfed	Rainfed/ Protective irrigation	0	1.60	Private Land
Chikka Keruru	Devayya	1063	Manually	72/15	0.80	0.32	Teak, Silver, Hebbevu, Others	100	32	Rainfed	Rainfed/ Protective irrigation	0	0.80	Private Land
Chikka Keruru	Chikka dasayya	1064	Manually	72/16	0.80	0.32	Teak, Silver, Hebbevu, Others	100	32	Rainfed	Rainfed/ Protective irrigation	0	0.80	Private Land
Chikka Keruru	Siddayya	1065	Manually	72/17	0.80	0.32	Teak, Silver, Hebbevu, Others	100	32	Rainfed	Rainfed/ Protective irrigation	0	0.80	Private Land
Chikka Keruru	Apaji	1066	Manually	72/18	0.80	0.32	Teak, Silver, Hebbevu, Others	100	32	Rainfed	Rainfed/ Protective irrigation	0	0.80	Private Land
Chikka Keruru	Laxamma	1067	Manually	72/19	0.72	0.29	Teak, Silver, Hebbevu, Others	100	29	Rainfed	Rainfed/ Protective irrigation	0	0.72	Private Land
Chikka Keruru	Basavayya	1068	Manually	72/20	0.80	0.32	Teak, Silver, Hebbevu, Others	100	32	Rainfed	Rainfed/ Protective irrigation	0	0.80	Private Land
Chikka Keruru	Sannayya	1069	Manually	72/21	0.80	0.32	Teak, Silver, Hebbevu, Others	100	32	Rainfed	Rainfed/ Protective irrigation	0	0.80	Private Land
Chikka Keruru	Ravi	1070	Manually	72/22	0.80	0.32	Teak, Silver, Hebbevu, Others	100	32	Rainfed	Rainfed/ Protective irrigation	0	0.80	Private Land
Chikka Keruru	Basavayya	1071	Manually	72/23	0.80	0.32	Teak, Silver, Hebbevu, Others	100	32	Rainfed	Rainfed/ Protective irrigation	0	0.80	Private Land
Chikka Keruru	Kempamma	1072	Manually	72/24	0.80	0.32	Teak, Silver, Hebbevu, Others	100	32	Rainfed	Rainfed/ Protective irrigation	0	0.80	Private Land
Chikka Keruru	Shivamma	1073	Manually	72/25	0.80	0.32	Teak, Silver, Hebbevu, Others	100	32	Rainfed	Rainfed/ Protective irrigation	0	0.80	Private Land
Chikka Keruru	Ramayya	1074	Manually	72/26	0.80	0.32	Teak, Silver, Hebbevu, Others	100	32	Rainfed	Rainfed/ Protective irrigation	0	0.80	Private Land
Chikka Keruru	Rajanayaka	1075	Manually	72/27	0.80	0.32	Teak, Silver, Hebbevu, Others	100	32	Rainfed	Rainfed/ Protective irrigation	0	0.80	Private Land
Chikka Keruru	Bommegowda	1076	Manually	72/28	0.80	0.32	Teak, Silver, Hebbevu, Others	100	32	Rainfed	Rainfed/ Protective irrigation	0	0.80	Private Land
Chikka Keruru	Manjamma	1077	Manually	72/29	0.90	0.36	Teak, Silver, Hebbevu, Others	100	36	Rainfed	Rainfed/ Protective irrigation	0	0.90	Private Land
Chikka Keruru	Chikka venkategow	1078	Manually	72/30	0.80	0.32	Teak, Silver, Hebbevu, Others	100	32	Rainfed	Rainfed/ Protective irrigation	0	0.80	Private Land
Chikka Keruru	venkatesha	1079	Manually	72/31	0.80	0.32	Teak, Silver, Hebbevu, Others	100	32	Rainfed	Rainfed/ Protective irrigation	0	0.80	Private Land
Chikka Keruru	Manjunatha	1080	Manually	72/32	0.80	0.32	Teak, Silver, Hebbevu, Others	100	32	Rainfed	Rainfed/ Protective irrigation	0	0.80	Private Land
Chikka Keruru	Kendaganne gowda	1081	Manually	72/33	0.80	0.32	Teak, Silver, Hebbevu, Others	100	32	Rainfed	Rainfed/ Protective irrigation	0	0.80	Private Land
Chikka Keruru	Apajappa	1082	Manually	72/34	0.80	0.32	Teak, Silver, Hebbevu, Others	100	32	Rainfed	Rainfed/ Protective irrigation	0	0.80	Private Land
Chikka Keruru	Eramma	1083	Manually	72/35	0.80	0.32	Teak, Silver, Hebbevu, Others	100	32	Rainfed	Rainfed/ Protective irrigation	0	0.80	Private Land
Chikka Keruru	Mahadevamma	1084	Manually	72/36	0.80	0.32	Teak, Silver, Hebbevu, Others	100	32	Rainfed	Rainfed/ Protective irrigation	0	0.80	Private Land
Chikka Keruru	Obalayya	1085	Manually	72/37	0.80	0.32	Teak, Silver, Hebbevu, Others	100	32	Rainfed	Rainfed/ Protective irrigation	0	0.80	Private Land
Chikka Keruru	Eramma	1086	Manually	72/38	0.80	0.32	Teak, Silver, Hebbevu, Others	100	32	Rainfed	Rainfed/ Protective irrigation	0	0.80	Private Land

Village Name	Farmer Name:	Farmer Code	Rate Type (Manually/Machinery)	Survey No:	Total Area (Ha.)	Proposed Area (Ha.)	Activity/Model/Plant/Crop Name :	Number of Plants Per Ha	No. of plants	Method of Irrigation	Source of Irrigation (Canal/Rainfed/Well)	Area as per Type Of Land (Ha.)		Ownership of Land (Community Land/
												Waste Land	Cultivable	
Chikka Keruru	Marayya	1087	Manually	72/39	0.80	0.32	Teak, Silver, Hebbevu, Others	100	32	Rainfed	Rainfed/ Protective irrigation	0	0.80	Private Land
Chikka Keruru	Chinnamma	1088	Manually	72/40	0.80	0.32	Teak, Silver, Hebbevu, Others	100	32	Rainfed	Rainfed/ Protective irrigation	0	0.80	Private Land
Chikka Keruru	Abishek	1089	Manually	72/41	0.80	0.32	Teak, Silver, Hebbevu, Others	100	32	Rainfed	Rainfed/ Protective irrigation	0	0.80	Private Land
Chikka Keruru	Nagegowda	1090	Manually	72/42	0.80	0.32	Teak, Silver, Hebbevu, Others	100	32	Rainfed	Rainfed/ Protective irrigation	0	0.80	Private Land
Chikka Keruru	Javarajgowda	1091	Manually	72/43	0.80	0.32	Teak, Silver, Hebbevu, Others	100	32	Rainfed	Rainfed/ Protective irrigation	0	0.80	Private Land
Chikka Keruru	Ningamma	1092	Manually	72/44	0.80	0.32	Teak, Silver, Hebbevu, Others	100	32	Rainfed	Rainfed/ Protective irrigation	0	0.80	Private Land
Chikka Keruru	Sannathayamma	1093	Manually	72/45	0.80	0.32	Teak, Silver, Hebbevu, Others	100	32	Rainfed	Rainfed/ Protective irrigation	0	0.80	Private Land
Chikka Keruru	Shivamma	1094	Manually	72/46	0.80	0.32	Teak, Silver, Hebbevu, Others	100	32	Rainfed	Rainfed/ Protective irrigation	0	0.80	Private Land
Chikka Keruru	Chamayya	1095	Manually	72/47	0.80	0.32	Teak, Silver, Hebbevu, Others	100	32	Rainfed	Rainfed/ Protective irrigation	0	0.80	Private Land
Chikka Keruru	Somanna	1096	Manually	72/48	0.80	0.32	Teak, Silver, Hebbevu, Others	100	32	Rainfed	Rainfed/ Protective irrigation	0	0.80	Private Land
Chikka Keruru	Siddayya	1097	Manually	72/49	0.80	0.32	Teak, Silver, Hebbevu, Others	100	32	Rainfed	Rainfed/ Protective irrigation	0	0.80	Private Land
Chikka Keruru	Ningayya	1098	Manually	72/50	0.80	0.32	Teak, Silver, Hebbevu, Others	100	32	Rainfed	Rainfed/ Protective irrigation	0	0.80	Private Land
Chikka Keruru	Hanumayya	1099	Manually	72/51	0.80	0.32	Teak, Silver, Hebbevu, Others	100	32	Rainfed	Rainfed/ Protective irrigation	0	0.80	Private Land
Chikka Keruru	Thimmayya	1100	Manually	72/52	0.80	0.32	Teak, Silver, Hebbevu, Others	100	32	Rainfed	Rainfed/ Protective irrigation	0	0.80	Private Land
Chikka Keruru	Muddayya	1101	Manually	72/53	0.80	0.32	Teak, Silver, Hebbevu, Others	100	32	Rainfed	Rainfed/ Protective irrigation	0	0.80	Private Land
Chikka Keruru	Sannathamma	1102	Manually	72/56	0.80	0.32	Teak, Silver, Hebbevu, Others	100	32	Rainfed	Rainfed/ Protective irrigation	0	0.80	Private Land
Chikka Keruru	Nagaraju	1103	Manually	72/60	0.80	0.32	Teak, Silver, Hebbevu, Others	100	32	Rainfed	Rainfed/ Protective irrigation	0	0.80	Private Land
Chikka Keruru	Chandramma	1104	Manually	72/61	0.80	0.32	Teak, Silver, Hebbevu, Others	100	32	Rainfed	Rainfed/ Protective irrigation	0	0.80	Private Land
Chikka Keruru	Krishnegowda R	1105	Manually	72/64	0.80	0.32	Teak, Silver, Hebbevu, Others	100	32	Rainfed	Rainfed/ Protective irrigation	0	0.80	Private Land
Chikka Keruru	A.manjunatha	1106	Manually	72/69	0.80	0.32	Teak, Silver, Hebbevu, Others	100	32	Rainfed	Rainfed/ Protective irrigation	0	0.80	Private Land
Chikka Keruru	Veerabadrappa	1107	Manually	72/76	0.80	0.32	Teak, Silver, Hebbevu, Others	100	32	Rainfed	Rainfed/ Protective irrigation	0	0.80	Private Land
Chikka Keruru	Bellamma	1108	Manually	72/77	0.80	0.32	Teak, Silver, Hebbevu, Others	100	32	Rainfed	Rainfed/ Protective irrigation	0	0.80	Private Land
Chikka Keruru	Chikkamanamma	1109	Manually	72/82	0.80	0.32	Teak, Silver, Hebbevu, Others	100	32	Rainfed	Rainfed/ Protective irrigation	0	0.80	Private Land
Chikka Keruru	Manjula	1110	Manually	72/83	0.80	0.32	Teak, Silver, Hebbevu, Others	100	32	Rainfed	Rainfed/ Protective irrigation	0	0.80	Private Land
Chikka Keruru	Muddappa	1111	Manually	72/84	0.80	0.32	Teak, Silver, Hebbevu, Others	100	32	Rainfed	Rainfed/ Protective irrigation	0	0.80	Private Land
Chikka Keruru	Kendagannachari	1112	Manually	72/85	0.80	0.32	Teak, Silver, Hebbevu, Others	100	32	Rainfed	Rainfed/ Protective irrigation	0	0.80	Private Land
Chikka Keruru	Bettappa	1113	Manually	72/90	0.80	0.32	Teak, Silver, Hebbevu, Others	100	32	Rainfed	Rainfed/ Protective irrigation	0	0.80	Private Land
Chikka Keruru	Nagegowda	1114	Manually	72/91	0.80	0.32	Teak, Silver, Hebbevu, Others	100	32	Rainfed	Rainfed/ Protective irrigation	0	0.80	Private Land
Chikka Keruru	Somesha gowda	1115	Manually	72/97	0.80	0.32	Teak, Silver, Hebbevu, Others	100	32	Rainfed	Rainfed/ Protective irrigation	0	0.80	Private Land
Chikka Keruru	Deviramma	1116	Manually	72/99	0.80	0.32	Teak, Silver, Hebbevu, Others	100	32	Rainfed	Rainfed/ Protective irrigation	0	0.80	Private Land
Chikka Keruru	Indramma	1117	Manually	72/100	0.80	0.32	Teak, Silver, Hebbevu, Others	100	32	Rainfed	Rainfed/ Protective irrigation	0	0.80	Private Land
Chikka Keruru	Sundramma	1118	Manually	72/101	0.80	0.32	Teak, Silver, Hebbevu, Others	100	32	Rainfed	Rainfed/ Protective irrigation	0	0.80	Private Land

Village Name	Farmer Name:	Farmer Code	Rate Type (Manually/Machinery)	Survey No:	Total Area (Ha.)	Proposed Area (Ha.)	Activity/Model/Plant/Crop Name :	Number of Plants Per Ha	No. of plants	Method of Irrigation	Source of Irrigation (Canal/Rainfed/Well)	Area as per Type Of Land (Ha.)		Ownership of Land (Community Land/)
												Waste Land	Cultivable	
Chikka Keruru	Govindashetty	1119	Manually	72/102	0.80	0.32	Teak, Silver, Hebbevu, Others	100	32	Rainfed	Rainfed/ Protective irrigation	0	0.80	Private Land
Chikka Keruru	Renuka	1120	Manually	72/103	0.80	0.32	Teak, Silver, Hebbevu, Others	100	32	Rainfed	Rainfed/ Protective irrigation	0	0.80	Private Land
Chikka Keruru	Laxamma	1121	Manually	72/106	0.80	0.32	Teak, Silver, Hebbevu, Others	100	32	Rainfed	Rainfed/ Protective irrigation	0	0.80	Private Land
Chikka Keruru	somayya	1122	Manually	72/108	0.80	0.32	Teak, Silver, Hebbevu, Others	100	32	Rainfed	Rainfed/ Protective irrigation	0	0.80	Private Land
Chikka Keruru	Shivannegowda	1123	Manually	72/113	0.80	0.32	Teak, Silver, Hebbevu, Others	100	32	Rainfed	Rainfed/ Protective irrigation	0	0.80	Private Land
Chikka Keruru	kalegowda	1124	Manually	72/113	0.80	0.32	Teak, Silver, Hebbevu, Others	100	32	Rainfed	Rainfed/ Protective irrigation	0	0.80	Private Land
Chikka Keruru	karnakara	1125	Manually	72/113	0.80	0.32	Teak, Silver, Hebbevu, Others	100	32	Rainfed	Rainfed/ Protective irrigation	0	0.80	Private Land
Chikka Keruru	Deviramma	1126	Manually	72/114	0.80	0.32	Teak, Silver, Hebbevu, Others	100	32	Rainfed	Rainfed/ Protective irrigation	0	0.80	Private Land
Chikka Keruru	Sundramma	1127	Manually	72	0.80	0.32	Teak, Silver, Hebbevu, Others	100	32	Rainfed	Rainfed/ Protective irrigation	0	0.80	Private Land
Chikka Keruru	Sarojamma	1128	Manually	1/1	0.80	0.32	Teak, Silver, Hebbevu, Others	100	32	Rainfed	Rainfed/ Protective irrigation	0	0.80	Private Land
Chikka Keruru	Marigowda	1129	Manually	1/1	0.75	0.30	Teak, Silver, Hebbevu, Others	100	30	Rainfed	Rainfed/ Protective irrigation	0	0.75	Private Land
Chikka Keruru	Karigowda	1130	Manually	1/1	1.60	0.64	Teak, Silver, Hebbevu, Others	100	64	Rainfed	Rainfed/ Protective irrigation	0	1.60	Private Land
Chamanahalli	E Nam	1131	Manually	3/1	0.53	0.21	Teak, Silver, Hebbevu, Others	100	21	Rainfed	Rainfed/ Protective irrigation	0	0.53	Community Land
Chamanahalli	Sarkari belu	1132	Manually	3/2	2.09	0.84	Teak, Silver, Hebbevu, Others	100	84	Rainfed	Rainfed/ Protective irrigation	0	2.09	Community Land
Chamanahalli	Comman land	1133	Manually	3.2	2.64	1.06	Teak, Silver, Hebbevu, Others	100	106	Rainfed	Rainfed/ Protective irrigation	0	2.64	Community Land
Chamanahalli	Comman land	1134	Manually	3	0.13	0.05	Teak, Silver, Hebbevu, Others	100	5	Rainfed	Rainfed/ Protective irrigation	0	0.13	Community Land
Chamanahalli	Kere comman land	1135	Manually	3	2.86	1.14	Teak, Silver, Hebbevu, Others	100	114	Rainfed	Rainfed/ Protective irrigation	0	2.86	Community Land
Doddakereyuru	Kere comman land	1136	Manually	3	4.65	1.86	Teak, Silver, Hebbevu, Others	100	186	Rainfed	Rainfed/ Protective irrigation	0	4.65	Community Land
Doddakereyuru	Comman land	1137	Manually	3	1.20	0.48	Teak, Silver, Hebbevu, Others	100	48	Rainfed	Rainfed/ Protective irrigation	0	1.20	Community Land
Doddakereyuru	Comman land	1138	Manually	3	0.40	0.16	Teak, Silver, Hebbevu, Others	100	16	Rainfed	Rainfed/ Protective irrigation	0	0.40	Community Land
Doddakereyuru	Comman land	1139	Manually	3	0.40	0.16	Teak, Silver, Hebbevu, Others	100	16	Rainfed	Rainfed/ Protective irrigation	0	0.40	Community Land
Doddakereyuru	Comman land	1140	Manually	4	2.52	1.01	Teak, Silver, Hebbevu, Others	100	101	Rainfed	Rainfed/ Protective irrigation	0	2.52	Community Land
Doddakereyuru	Comman land	1141	Manually	4	0.50	0.20	Teak, Silver, Hebbevu, Others	100	20	Rainfed	Rainfed/ Protective irrigation	0	0.50	Community Land
Doddakereyuru	Kere comman land	1142	Manually	24	4.40	1.76	Teak, Silver, Hebbevu, Others	100	176	Rainfed	Rainfed/ Protective irrigation	0	4.40	Community Land
Chikka Keruru	Comman land	1143	Manually	;24	0.30	0.12	Teak, Silver, Hebbevu, Others	100	12	Rainfed	Rainfed/ Protective irrigation	0	0.30	Community Land
Chikka Keruru	Comman land	1144	Manually	25/1	3.24	1.30	Teak, Silver, Hebbevu, Others	100	130	Rainfed	Rainfed/ Protective irrigation	0	3.24	Community Land
Chikka Keruru	Common Land	1145	Manually	25/1	2.50	1.00	Teak, Silver, Hebbevu, Others	100	100	Rainfed	Rainfed/ Protective irrigation	0	2.50	Community Land
Chikka Keruru	Common Land	1146	Manually	25/1	1.00	0.40	Teak, Silver, Hebbevu, Others	100	40	Rainfed	Rainfed/ Protective irrigation	0	1.00	Community Land
Chikka Keruru	Comman land	1147	Manually	25/1	5.40	2.16	Teak, Silver, Hebbevu, Others	100	216	Rainfed	Rainfed/ Protective irrigation	0	5.40	Community Land
Chikka Keruru	Common Land	1148	Manually	25/1	4.04	1.62	Teak, Silver, Hebbevu, Others	100	162	Rainfed	Rainfed/ Protective irrigation	0	4.04	Community Land
Chikka Keruru	Common Land	1149	Manually	25/1	2.90	1.16	Teak, Silver, Hebbevu, Others	100	116	Rainfed	Rainfed/ Protective irrigation	0	2.90	Community Land
Chikka Keruru	Common Land	1150	Manually	25/1	5.67	2.27	Teak, Silver, Hebbevu, Others	100	227	Rainfed	Rainfed/ Protective irrigation	0	5.67	Community Land

Village Name	Farmer Name:	Farmer Code	Rate Type (Manually/Machinery)	Survey No:	Total Area (Ha.)	Proposed Area (Ha.)	Activity/Model/Plant/Crop Name :	Number of Plants Per Ha	No. of plants	Method of Irrigation	Source of Irrigation (Canal/Rainfed/Well)	Area as per Type Of Land (Ha.)		Ownership of Land (Community Land/Private Land)
												Waste Land	Cultivable	
Chikka Keruru	Common Land	1151	Manually	25/1	1.22	0.49	Teak, Silver, Hebbevu, Others	100	49	Rainfed	Rainfed/ Protective irrigation	0	1.22	Community Land
Chikka Keruru	Common Land	1152	Manually	25/1	0.53	0.21	Teak, Silver, Hebbevu, Others	100	21	Rainfed	Rainfed/ Protective irrigation	0	0.53	Community Land
Chikka Keruru	Common Land	1153	Manually	26/1	1.00	0.40	Teak, Silver, Hebbevu, Others	100	40	Rainfed	Rainfed/ Protective irrigation	0	1.00	Community Land
Chikka Keruru	Comman land	1154	Manually	26/2	2.40	0.96	Teak, Silver, Hebbevu, Others	100	96	Rainfed	Rainfed/ Protective irrigation	0	2.40	Community Land
Chikka Keruru	Comman land	1155	Manually	26/3	5.00	2.00	Teak, Silver, Hebbevu, Others	100	200	Rainfed	Rainfed/ Protective irrigation	0	5.00	Community Land
Kuthawadi	Comman Land	1156	Manually	26/4	40.00	16.00	Teak, Silver, Hebbevu, Others	100	1600	Rainfed	Rainfed/ Protective irrigation	0	40.00	Community Land
Kuthawadi	Comman Land	1157	Manually	27	4.14	1.66	Teak, Silver, Hebbevu, Others	100	166	Rainfed	Rainfed/ Protective irrigation	0	4.14	Community Land
Paduvakote	Beelu	1158	Manually	28	13.50	5.40	Teak, Silver, Hebbevu, Others	100	540	Rainfed	Rainfed/ Protective irrigation	0	13.50	Community Land
Kunagalu	Bairanaika	1159	Manually	28	1.00	0.40	Teak, Silver, Hebbevu, Others	100	40	Rainfed	Rainfed/ Protective irrigation	0	1.00	Private Land
Kunagalu	Jayamma	1160	Manually	28	1.00	0.40	Teak, Silver, Hebbevu, Others	100	40	Rainfed	Rainfed/ Protective irrigation	0	1.00	Private Land
Kunagalu	Venkategowda	1161	Manually	30	1.00	0.40	Teak, Silver, Hebbevu, Others	100	40	Rainfed	Rainfed/ Protective irrigation	0	1.00	Private Land
Kunagalu	Chikkanaika	1162	Manually	30	1.00	0.40	Teak, Silver, Hebbevu, Others	100	40	Rainfed	Rainfed/ Protective irrigation	0	1.00	Private Land
Kunagalu	Margowda	1163	Manually	30	0.70	0.28	Teak, Silver, Hebbevu, Others	100	28	Rainfed	Rainfed/ Protective irrigation	0	0.70	Private Land
Kunagalu	Nagamma	1164	Manually	30	0.70	0.28	Teak, Silver, Hebbevu, Others	100	28	Rainfed	Rainfed/ Protective irrigation	0	0.70	Private Land
Kunagalu	Venkataika	1165	Manually	30	1.00	0.40	Teak, Silver, Hebbevu, Others	100	40	Rainfed	Rainfed/ Protective irrigation	0	1.00	Private Land
Kunagalu	Puttanaika	1166	Manually	30	1.00	0.40	Teak, Silver, Hebbevu, Others	100	40	Rainfed	Rainfed/ Protective irrigation	0	1.00	Private Land
Kunagalu	Ammannamma	1167	Manually	30	1.00	0.40	Teak, Silver, Hebbevu, Others	100	40	Rainfed	Rainfed/ Protective irrigation	0	1.00	Private Land
Kunagalu	Chikkannanaika	1168	Manually	30	1.00	0.40	Teak, Silver, Hebbevu, Others	100	40	Rainfed	Rainfed/ Protective irrigation	0	1.00	Private Land
Kunagalu	Sannadevamma	1169	Manually	30	1.00	0.40	Teak, Silver, Hebbevu, Others	100	40	Rainfed	Rainfed/ Protective irrigation	0	1.00	Private Land
Kunagalu	Puttanaika	1170	Manually	30	0.14	0.06	Teak, Silver, Hebbevu, Others	100	6	Rainfed	Rainfed/ Protective irrigation	0	0.14	Private Land
Kunagalu	A Krishnaswamy	1171	Manually	30	1.00	0.40	Teak, Silver, Hebbevu, Others	100	40	Rainfed	Rainfed/ Protective irrigation	0	1.00	Private Land
Kunagalu	Venkatamma	1172	Manually	30	1.00	0.40	Teak, Silver, Hebbevu, Others	100	40	Rainfed	Rainfed/ Protective irrigation	0	1.00	Private Land
Kunagalu	Chikkanayaka	1173	Manually	30	0.80	0.32	Teak, Silver, Hebbevu, Others	100	32	Rainfed	Rainfed/ Protective irrigation	0	0.80	Private Land
Kunagalu	T Ningaraju	1174	Manually	30	0.80	0.32	Teak, Silver, Hebbevu, Others	100	32	Rainfed	Rainfed/ Protective irrigation	0	0.80	Private Land
Kunagalu	Chikkanayaka	1175	Manually	30	1.00	0.40	Teak, Silver, Hebbevu, Others	100	40	Rainfed	Rainfed/ Protective irrigation	0	1.00	Private Land
Kunagalu	Amanamma	1176	Manually	30	1.00	0.40	Teak, Silver, Hebbevu, Others	100	40	Rainfed	Rainfed/ Protective irrigation	0	1.00	Private Land
Kunagalu	Puttanaika	1177	Manually	30	1.00	0.40	Teak, Silver, Hebbevu, Others	100	40	Rainfed	Rainfed/ Protective irrigation	0	1.00	Private Land
Kunagalu	Devalamma	1178	Manually	30	1.00	0.40	Teak, Silver, Hebbevu, Others	100	40	Rainfed	Rainfed/ Protective irrigation	0	1.00	Private Land
Kunagalu	Lakshamma	1179	Manually	30	1.00	0.40	Teak, Silver, Hebbevu, Others	100	40	Rainfed	Rainfed/ Protective irrigation	0	1.00	Private Land
Kunagalu	K A Hareesh	1180	Manually	30	1.88	0.75	Teak, Silver, Hebbevu, Others	100	75	Rainfed	Rainfed/ Protective irrigation	0	1.88	Private Land
Kunagalu	K A Shivaraju	1181	Manually	30	1.85	0.74	Teak, Silver, Hebbevu, Others	100	74	Rainfed	Rainfed/ Protective irrigation	0	1.85	Private Land
Kunagalu	Shivananjundegow	1182	Manually	30	1.50	0.60	Teak, Silver, Hebbevu, Others	100	60	Rainfed	Rainfed/ Protective irrigation	0	1.50	Private Land

Village Name	Farmer Name:	Farmer Code	Rate Type (Manually/Machinery)	Survey No:	Total Area (Ha.)	Proposed Area (Ha.)	Activity/Model/Plant/Crop Name :	Number of Plants Per Ha	No. of plants	Method of Irrigation	Source of Irrigation (Canal/Rainfed/Well)	Area as per Type Of Land (Ha.)		Ownership of Land (Community Land/
												Waste Land	Cultivable	
Kunagalu	Chikkanaika	1183	Manually	30	0.80	0.32	Teak, Silver, Hebbevu, Others	100	32	Rainfed	Rainfed/ Protective irrigation	0	0.80	Private Land
Kunagalu	Mahadevu	1184	Manually	30	0.40	0.16	Teak, Silver, Hebbevu, Others	100	16	Rainfed	Rainfed/ Protective irrigation	0	0.40	Private Land
Kunagalu	Nagegowda	1185	Manually	30	0.16	0.06	Teak, Silver, Hebbevu, Others	100	6	Rainfed	Rainfed/ Protective irrigation	0	0.16	Private Land
Kunagalu	Nagegowda	1186	Manually	30	1.00	0.40	Teak, Silver, Hebbevu, Others	100	40	Rainfed	Rainfed/ Protective irrigation	0	1.00	Private Land
Kunagalu	Kempamma	1187	Manually	30	1.00	0.40	Teak, Silver, Hebbevu, Others	100	40	Rainfed	Rainfed/ Protective irrigation	0	1.00	Private Land
Kunagalu	Srinivasa	1188	Manually	30/21	1.50	0.60	Teak, Silver, Hebbevu, Others	100	60	Rainfed	Rainfed/ Protective irrigation	0	1.50	Private Land
Kunagalu	Chikkanaika	1189	Manually	30/22	1.20	0.48	Teak, Silver, Hebbevu, Others	100	48	Rainfed	Rainfed/ Protective irrigation	0	1.20	Private Land
Kunagalu	Chikkanaika	1190	Manually	30/23	1.20	0.48	Teak, Silver, Hebbevu, Others	100	48	Rainfed	Rainfed/ Protective irrigation	0	1.20	Private Land
Kunagalu	Karigamma	1191	Manually	30/24	1.40	0.56	Teak, Silver, Hebbevu, Others	100	56	Rainfed	Rainfed/ Protective irrigation	0	1.40	Private Land
Kunagalu	Bettanaika	1192	Manually	30/25	2.00	0.80	Teak, Silver, Hebbevu, Others	100	80	Rainfed	Rainfed/ Protective irrigation	0	2.00	Private Land
Kunagalu	Bairanaika	1193	Manually	30/26	1.50	0.60	Teak, Silver, Hebbevu, Others	100	60	Rainfed	Rainfed/ Protective irrigation	0	1.50	Private Land
Kunagalu	Chikkanaika	1194	Manually	30/27	1.50	0.60	Teak, Silver, Hebbevu, Others	100	60	Rainfed	Rainfed/ Protective irrigation	0	1.50	Private Land
Kunagalu	Chikkanaika	1195	Manually	30/28	1.50	0.60	Teak, Silver, Hebbevu, Others	100	60	Rainfed	Rainfed/ Protective irrigation	0	1.50	Private Land
Kunagalu	Lakshamma	1196	Manually	30/29	1.50	0.60	Teak, Silver, Hebbevu, Others	100	60	Rainfed	Rainfed/ Protective irrigation	0	1.50	Private Land
Kunagalu	Agasara Karagamm	1197	Manually	30/30	1.50	0.60	Teak, Silver, Hebbevu, Others	100	60	Rainfed	Rainfed/ Protective irrigation	0	1.50	Private Land
Kunagalu	Chennanaika	1198	Manually	30/31	1.20	0.48	Teak, Silver, Hebbevu, Others	100	48	Rainfed	Rainfed/ Protective irrigation	0	1.20	Private Land
Kunagalu	Bettanaika	1199	Manually	30/32	1.50	0.60	Teak, Silver, Hebbevu, Others	100	60	Rainfed	Rainfed/ Protective irrigation	0	1.50	Private Land
Kunagalu	S L Prasad	1200	Manually	30/33	1.50	0.60	Teak, Silver, Hebbevu, Others	100	60	Rainfed	Rainfed/ Protective irrigation	0	1.50	Private Land
Kunagalu	Siddegowda	1201	Manually	30/34	1.50	0.60	Teak, Silver, Hebbevu, Others	100	60	Rainfed	Rainfed/ Protective irrigation	0	1.50	Private Land
Kunagalu	Chikkanaika	1202	Manually	30/35	1.50	0.60	Teak, Silver, Hebbevu, Others	100	60	Rainfed	Rainfed/ Protective irrigation	0	1.50	Private Land
Kunagalu	S L Prasad	1203	Manually	30/36	1.50	0.60	Teak, Silver, Hebbevu, Others	100	60	Rainfed	Rainfed/ Protective irrigation	0	1.50	Private Land
Kunagalu	S L Prasad	1204	Manually	30/37	1.50	0.60	Teak, Silver, Hebbevu, Others	100	60	Rainfed	Rainfed/ Protective irrigation	0	1.50	Private Land
Kunagalu	S L Prasad	1205	Manually	32	1.50	0.60	Teak, Silver, Hebbevu, Others	100	60	Rainfed	Rainfed/ Protective irrigation	0	1.50	Private Land
Kunagalu	S L Prasad	1206	Manually	32	1.50	0.60	Teak, Silver, Hebbevu, Others	100	60	Rainfed	Rainfed/ Protective irrigation	0	1.50	Private Land
Kunagalu	Thimmamma	1207	Manually	32	1.50	0.60	Teak, Silver, Hebbevu, Others	100	60	Rainfed	Rainfed/ Protective irrigation	0	1.50	Private Land
Kunagalu	Devarajanaika	1208	Manually	54	1.50	0.60	Teak, Silver, Hebbevu, Others	100	60	Rainfed	Rainfed/ Protective irrigation	0	1.50	Private Land
Kunagalu	Chikkamani	1209	Manually	55	1.50	0.60	Teak, Silver, Hebbevu, Others	100	60	Rainfed	Rainfed/ Protective irrigation	0	1.50	Private Land
Kunagalu	Chikkanaika	1210	Manually	55	1.50	0.60	Teak, Silver, Hebbevu, Others	100	60	Rainfed	Rainfed/ Protective irrigation	0	1.50	Private Land
Kunagalu	Devanaika	1211	Manually	55	1.50	0.60	Teak, Silver, Hebbevu, Others	100	60	Rainfed	Rainfed/ Protective irrigation	0	1.50	Private Land
Kunagalu	Bettanaika	1212	Manually	55	1.50	0.60	Teak, Silver, Hebbevu, Others	100	60	Rainfed	Rainfed/ Protective irrigation	0	1.50	Private Land
Kunagalu	Devamma	1213	Manually	55	1.50	0.60	Teak, Silver, Hebbevu, Others	100	60	Rainfed	Rainfed/ Protective irrigation	0	1.50	Private Land
Kunagalu	Sannathayamma	1214	Manually	24	1.50	0.60	Teak, Silver, Hebbevu, Others	100	60	Rainfed	Rainfed/ Protective irrigation	0	1.50	Private Land



Village Name	Farmer Name:	Farmer Code	Rate Type (Manually/Machinery)	Survey No:	Total Area (Ha.)	Proposed Area (Ha.)	Activity/Model/Plant/Crop Name :	Number of Plants Per Ha	No. of plants	Method of Irrigation	Source of Irrigation (Canal/Rainfed/Well)	Area as per Type Of Land (Ha.)		Ownership of Land (Community Land/
												Waste Land	Cultivable	
Kunagalu	Chikkamma	1215	Manually	25	1.50	0.60	Teak, Silver, Hebbevu, Others	100	60	Rainfed	Rainfed/ Protective irrigation	0	1.50	Private Land
Kunagalu	Devamma	1216	Manually	27	1.50	0.60	Teak, Silver, Hebbevu, Others	100	60	Rainfed	Rainfed/ Protective irrigation	0	1.50	Private Land
Kunagalu	Betanaika	1217	Manually	28	1.50	0.60	Teak, Silver, Hebbevu, Others	100	60	Rainfed	Rainfed/ Protective irrigation	0	1.50	Private Land
Kunagalu	Bacchanaika	1218	Manually	28	1.76	0.70	Teak, Silver, Hebbevu, Others	100	70	Rainfed	Rainfed/ Protective irrigation	0	1.76	Private Land
Kunagalu	Nanjaih	1219	Manually	29	1.50	0.60	Teak, Silver, Hebbevu, Others	100	60	Rainfed	Rainfed/ Protective irrigation	0	1.50	Private Land
Kunagalu	Bhagyamma	1220	Manually	29	1.50	0.60	Teak, Silver, Hebbevu, Others	100	60	Rainfed	Rainfed/ Protective irrigation	0	1.50	Private Land
Kunagalu	Jayamma	1221	Manually	29	1.50	0.60	Teak, Silver, Hebbevu, Others	100	60	Rainfed	Rainfed/ Protective irrigation	0	1.50	Private Land
Kunagalu	KP sowbhagya	1222	Manually	29	1.50	0.60	Teak, Silver, Hebbevu, Others	100	60	Rainfed	Rainfed/ Protective irrigation	0	1.50	Private Land
Kunagalu	Mahadevamma	1223	Manually	29	1.00	0.40	Teak, Silver, Hebbevu, Others	100	40	Rainfed	Rainfed/ Protective irrigation	0	1.00	Private Land
Kunagalu	Thimmaiah	1224	Manually	29	1.50	0.60	Teak, Silver, Hebbevu, Others	100	60	Rainfed	Rainfed/ Protective irrigation	0	1.50	Private Land
Kunagalu	Chennabasavachar	1225	Manually	30	1.50	0.60	Teak, Silver, Hebbevu, Others	100	60	Rainfed	Rainfed/ Protective irrigation	0	1.50	Private Land
Kunagalu	Rajachari	1226	Manually	30	1.50	0.60	Teak, Silver, Hebbevu, Others	100	60	Rainfed	Rainfed/ Protective irrigation	0	1.50	Private Land
Kunagalu	Raju J	1227	Manually	30	1.00	0.40	Teak, Silver, Hebbevu, Others	100	40	Rainfed	Rainfed/ Protective irrigation	0	1.00	Private Land
Kunagalu	Venkatesha	1228	Manually	30	1.00	0.40	Teak, Silver, Hebbevu, Others	100	40	Rainfed	Rainfed/ Protective irrigation	0	1.00	Private Land
Kunagalu	Bairanaika	1229	Manually	30	1.50	0.60	Teak, Silver, Hebbevu, Others	100	60	Rainfed	Rainfed/ Protective irrigation	0	1.50	Private Land
Kunagalu	Siddaraju	1230	Manually	30	1.50	0.60	Teak, Silver, Hebbevu, Others	100	60	Rainfed	Rainfed/ Protective irrigation	0	1.50	Private Land
Kunagalu	Doddamma	1231	Manually	30	1.50	0.60	Teak, Silver, Hebbevu, Others	100	60	Rainfed	Rainfed/ Protective irrigation	0	1.50	Private Land
Kunagalu	Siddamma	1232	Manually	30	1.50	0.60	Teak, Silver, Hebbevu, Others	100	60	Rainfed	Rainfed/ Protective irrigation	0	1.50	Private Land
Kunagalu	Nanjamma	1233	Manually	31	1.50	0.60	Teak, Silver, Hebbevu, Others	100	60	Rainfed	Rainfed/ Protective irrigation	0	1.50	Private Land
Kunagalu	Somegowda	1234	Manually	31	1.50	0.60	Teak, Silver, Hebbevu, Others	100	60	Rainfed	Rainfed/ Protective irrigation	0	1.50	Private Land
Kunagalu	Chikkegowda	1235	Manually	31	1.50	0.60	Teak, Silver, Hebbevu, Others	100	60	Rainfed	Rainfed/ Protective irrigation	0	1.50	Private Land
Kunagalu	Bhadramma	1236	Manually	31	0.80	0.32	Teak, Silver, Hebbevu, Others	100	32	Rainfed	Rainfed/ Protective irrigation	0	0.80	Private Land
Kunagalu	Sannaveeranaika	1237	Manually	31	0.40	0.16	Teak, Silver, Hebbevu, Others	100	16	Rainfed	Rainfed/ Protective irrigation	0	0.40	Private Land
Kunagalu	Sannaswamnaika	1238	Manually	31	0.30	0.12	Teak, Silver, Hebbevu, Others	100	12	Rainfed	Rainfed/ Protective irrigation	0	0.30	Private Land
Chotnahally	Raju	1239	Manually	31	0.80	0.32	Teak, Silver, Hebbevu, Others	100	32	Rainfed	Rainfed/ Protective irrigation	0	0.80	Private Land
Chotnahally	chikkanayaka	1240	Manually	31	1.90	0.76	Teak, Silver, Hebbevu, Others	100	76	Rainfed	Rainfed/ Protective irrigation	0	1.90	Private Land
Chotnahally	Gowramma	1241	Manually	32	1.96	0.78	Teak, Silver, Hebbevu, Others	100	78	Rainfed	Rainfed/ Protective irrigation	0	1.96	Private Land
Chotnahally	Byranayaka	1242	Manually	32	2.00	0.80	Teak, Silver, Hebbevu, Others	100	80	Rainfed	Rainfed/ Protective irrigation	0	2.00	Private Land
Chotnahally	Devamma	1243	Manually	32	0.20	0.08	Teak, Silver, Hebbevu, Others	100	8	Rainfed	Rainfed/ Protective irrigation	0	0.20	Private Land
Chotnahally	siddanayaka	1244	Manually	32	0.50	0.20	Teak, Silver, Hebbevu, Others	100	20	Rainfed	Rainfed/ Protective irrigation	0	0.50	Private Land
Chotnahally	K E raju	1245	Manually	33	0.59	0.24	Teak, Silver, Hebbevu, Others	100	24	Rainfed	Rainfed/ Protective irrigation	0	0.59	Private Land
Chotnahally	Puttashkamma	1246	Manually	33	0.60	0.24	Teak, Silver, Hebbevu, Others	100	24	Rainfed	Rainfed/ Protective irrigation	0	0.60	Private Land

Village Name	Farmer Name:	Farmer Code	Rate Type (Manually/Machinery)	Survey No:	Total Area (Ha.)	Proposed Area (Ha.)	Activity/Model/Plant/Crop Name :	Number of Plants Per Ha	No. of plants	Method of Irrigation	Source of Irrigation (Canal/Rainfed/Well)	Area as per Type Of Land (Ha.)		Ownership of Land (Community Land/
												Waste Land	Cultivable	
Chotnahally	Marichikkanayaka	1247	Manually	33	1.00	0.40	Teak, Silver, Hebbevu, Others	100	40	Rainfed	Rainfed/ Protective irrigation	0	1.00	Private Land
Chotnahally	B Basavaraju	1248	Manually	33	1.00	0.40	Teak, Silver, Hebbevu, Others	100	40	Rainfed	Rainfed/ Protective irrigation	0	1.00	Private Land
Chotnahally	Halamma	1249	Manually	33	1.00	0.40	Teak, Silver, Hebbevu, Others	100	40	Rainfed	Rainfed/ Protective irrigation	0	1.00	Private Land
Chotnahally	Puttamadamma	1250	Manually	33	1.56	0.62	Teak, Silver, Hebbevu, Others	100	62	Rainfed	Rainfed/ Protective irrigation	0	1.56	Private Land
Chotnahally	Chaluvappa	1251	Manually	34	1.56	0.62	Teak, Silver, Hebbevu, Others	100	62	Rainfed	Rainfed/ Protective irrigation	0	1.56	Private Land
Chotnahally	Shivamma	1252	Manually	34	1.56	0.62	Teak, Silver, Hebbevu, Others	100	62	Rainfed	Rainfed/ Protective irrigation	0	1.56	Private Land
Chotnahally	Venkatalashkmi	1253	Manually	34	1.56	0.62	Teak, Silver, Hebbevu, Others	100	62	Rainfed	Rainfed/ Protective irrigation	0	1.56	Private Land
Chotnahally	Lolamma	1254	Manually	36	1.56	0.62	Teak, Silver, Hebbevu, Others	100	62	Rainfed	Rainfed/ Protective irrigation	0	1.56	Private Land
Chotnahally	Chinnamutaraju	1255	Manually	36	1.56	0.62	Teak, Silver, Hebbevu, Others	100	62	Rainfed	Rainfed/ Protective irrigation	0	1.56	Private Land
Chotnahally	Kalamma	1256	Manually	37	0.52	0.21	Teak, Silver, Hebbevu, Others	100	21	Rainfed	Rainfed/ Protective irrigation	0	0.52	Private Land
Chotnahally	Puttamma	1257	Manually	36	1.04	0.42	Teak, Silver, Hebbevu, Others	100	42	Rainfed	Rainfed/ Protective irrigation	0	1.04	Private Land
Chotnahally	Shivamma	1258	Manually	38	0.62	0.25	Teak, Silver, Hebbevu, Others	100	25	Rainfed	Rainfed/ Protective irrigation	0	0.62	Private Land
Chotnahally	Venkatalashkmi	1259	Manually	38	0.62	0.25	Teak, Silver, Hebbevu, Others	100	25	Rainfed	Rainfed/ Protective irrigation	0	0.62	Private Land
Chotnahally	Lolamma	1260	Manually	38	0.62	0.25	Teak, Silver, Hebbevu, Others	100	25	Rainfed	Rainfed/ Protective irrigation	0	0.62	Private Land
Chotnahally	Chinnamutaraju	1261	Manually	38	0.62	0.25	Teak, Silver, Hebbevu, Others	100	25	Rainfed	Rainfed/ Protective irrigation	0	0.62	Private Land
Chotnahally	Jyothi	1262	Manually	38	0.62	0.25	Teak, Silver, Hebbevu, Others	100	25	Rainfed	Rainfed/ Protective irrigation	0	0.62	Private Land
Chotnahally	L Milan	1263	Manually	38	0.10	0.04	Teak, Silver, Hebbevu, Others	100	4	Rainfed	Rainfed/ Protective irrigation	0	0.10	Private Land
Chotnahally	Kamamma	1264	Manually	38	1.24	0.50	Teak, Silver, Hebbevu, Others	100	50	Rainfed	Rainfed/ Protective irrigation	0	1.24	Private Land
Chotnahally	Ranagaiah	1265	Manually	38	1.24	0.50	Teak, Silver, Hebbevu, Others	100	50	Rainfed	Rainfed/ Protective irrigation	0	1.24	Private Land
Chotnahally	Nanjegowda	1266	Manually	38	1.17	0.47	Teak, Silver, Hebbevu, Others	100	47	Rainfed	Rainfed/ Protective irrigation	0	1.17	Private Land
Chotnahally	Kodigowda	1267	Manually	38	1.24	0.50	Teak, Silver, Hebbevu, Others	100	50	Rainfed	Rainfed/ Protective irrigation	0	1.24	Private Land
Chotnahally	Rangaiaha	1268	Manually	39	1.24	0.50	Teak, Silver, Hebbevu, Others	100	50	Rainfed	Rainfed/ Protective irrigation	0	1.24	Private Land
Chotnahally	Nanjamma	1269	Manually	39	0.94	0.38	Teak, Silver, Hebbevu, Others	100	38	Rainfed	Rainfed/ Protective irrigation	0	0.94	Private Land
Chotnahally	M R Rangegowda	1270	Manually	39	0.94	0.38	Teak, Silver, Hebbevu, Others	100	38	Rainfed	Rainfed/ Protective irrigation	0	0.94	Private Land
Chotnahally	Chikkathyamma	1271	Manually	39	0.94	0.38	Teak, Silver, Hebbevu, Others	100	38	Rainfed	Rainfed/ Protective irrigation	0	0.94	Private Land
Chotnahally	M R Venkataiah	1272	Manually	39	1.12	0.45	Teak, Silver, Hebbevu, Others	100	45	Rainfed	Rainfed/ Protective irrigation	0	1.12	Private Land
Chotnahally	Kalamma	1273	Manually	39	1.12	0.45	Teak, Silver, Hebbevu, Others	100	45	Rainfed	Rainfed/ Protective irrigation	0	1.12	Private Land
Chotnahally	Alousician	1274	Manually	39	2.07	0.83	Teak, Silver, Hebbevu, Others	100	83	Rainfed	Rainfed/ Protective irrigation	0	2.07	Private Land
Chotnahally	Kalamma	1275	Manually	39	0.06	0.02	Teak, Silver, Hebbevu, Others	100	2	Rainfed	Rainfed/ Protective irrigation	0	0.06	Private Land
Chotnahally	Shivaraghu	1276	Manually	40	1.00	0.40	Teak, Silver, Hebbevu, Others	100	40	Rainfed	Rainfed/ Protective irrigation	0	1.00	Private Land
Chotnahally	Sunitha	1277	Manually	40	1.00	0.40	Teak, Silver, Hebbevu, Others	100	40	Rainfed	Rainfed/ Protective irrigation	0	1.00	Private Land
Chotnahally	Umamaheshwari	1278	Manually	40	1.00	0.40	Teak, Silver, Hebbevu, Others	100	40	Rainfed	Rainfed/ Protective irrigation	0	1.00	Private Land

Village Name	Farmer Name:	Farmer Code	Rate Type (Manually/Machinery)	Survey No:	Total Area (Ha.)	Proposed Area (Ha.)	Activity/Model/Plant/Crop Name :	Number of Plants Per Ha	No. of plants	Method of Irrigation	Source of Irrigation (Canal/Rainfed/Well)	Area as per Type Of Land (Ha.)		Ownership of Land (Community Land/
												Waste Land	Cultivable	
Chotnahally	Harisha	1279	Manually	40	1.00	0.40	Teak, Silver, Hebbevu, Others	100	40	Rainfed	Rainfed/ Protective irrigation	0	1.00	Private Land
Chotnahally	Kamma	1280	Manually	41	0.98	0.39	Teak, Silver, Hebbevu, Others	100	39	Rainfed	Rainfed/ Protective irrigation	0	0.98	Private Land
Chotnahally	Lakshamma	1281	Manually	41	1.15	0.46	Teak, Silver, Hebbevu, Others	100	46	Rainfed	Rainfed/ Protective irrigation	0	1.15	Private Land
Chotnahally	Thammaiah	1282	Manually	41	1.74	0.70	Teak, Silver, Hebbevu, Others	100	70	Rainfed	Rainfed/ Protective irrigation	0	1.74	Private Land
Chotnahally	Kamma	1283	Manually	42	0.75	0.30	Teak, Silver, Hebbevu, Others	100	30	Rainfed	Rainfed/ Protective irrigation	0	0.75	Private Land
Chotnahally	Vyaramudiah	1284	Manually	42	0.77	0.31	Teak, Silver, Hebbevu, Others	100	31	Rainfed	Rainfed/ Protective irrigation	0	0.77	Private Land
Chotnahally	Vyaramudiah	1285	Manually	43	0.40	0.16	Teak, Silver, Hebbevu, Others	100	16	Rainfed	Rainfed/ Protective irrigation	0	0.40	Private Land
Chotnahally	Kamma	1286	Manually	43	0.40	0.16	Teak, Silver, Hebbevu, Others	100	16	Rainfed	Rainfed/ Protective irrigation	0	0.40	Private Land
Chotnahally	Hanumanthappa	1287	Manually	43	1.25	0.50	Teak, Silver, Hebbevu, Others	100	50	Rainfed	Rainfed/ Protective irrigation	0	1.25	Private Land
Chotnahally	Kuntasigraiah	1288	Manually	43	0.40	0.16	Teak, Silver, Hebbevu, Others	100	16	Rainfed	Rainfed/ Protective irrigation	0	0.40	Private Land
Chotnahally	Devalamma	1289	Manually	43	1.00	0.40	Teak, Silver, Hebbevu, Others	100	40	Rainfed	Rainfed/ Protective irrigation	0	1.00	Private Land
Chotnahally	Puttamallanayaka	1290	Manually	43	2.00	0.80	Teak, Silver, Hebbevu, Others	100	80	Rainfed	Rainfed/ Protective irrigation	0	2.00	Private Land
Chotnahally	Puttachandraiah	1291	Manually	43	2.00	0.80	Teak, Silver, Hebbevu, Others	100	80	Rainfed	Rainfed/ Protective irrigation	0	2.00	Private Land
Chotnahally	Thammaiah	1292	Manually	43	0.60	0.24	Teak, Silver, Hebbevu, Others	100	24	Rainfed	Rainfed/ Protective irrigation	0	0.60	Private Land
Chotnahally	Channaiah	1293	Manually	43	1.20	0.48	Teak, Silver, Hebbevu, Others	100	48	Rainfed	Rainfed/ Protective irrigation	0	1.20	Private Land
Chotnahally	Doddamanamma	1294	Manually	44	3.00	1.20	Teak, Silver, Hebbevu, Others	100	120	Rainfed	Rainfed/ Protective irrigation	0	3.00	Private Land
Chotnahally	Chikkanyaka	1295	Manually	44	1.12	0.45	Teak, Silver, Hebbevu, Others	100	45	Rainfed	Rainfed/ Protective irrigation	0	1.12	Private Land
Chotnahally	Mallanyaka	1296	Manually	44	1.12	0.45	Teak, Silver, Hebbevu, Others	100	45	Rainfed	Rainfed/ Protective irrigation	0	1.12	Private Land
Chotnahally	Madaiah	1297	Manually	45	0.42	0.17	Teak, Silver, Hebbevu, Others	100	17	Rainfed	Rainfed/ Protective irrigation	0	0.42	Private Land
Chotnahally	Devarajamma	1298	Manually	52	1.00	0.40	Teak, Silver, Hebbevu, Others	100	40	Rainfed	Rainfed/ Protective irrigation	0	1.00	Private Land
Chotnahally	Narasamma	1299	Manually	49	1.00	0.40	Teak, Silver, Hebbevu, Others	100	40	Rainfed	Rainfed/ Protective irrigation	0	1.00	Private Land
Chotnahally	Ramu	1300	Manually	50	0.40	0.16	Teak, Silver, Hebbevu, Others	100	16	Rainfed	Rainfed/ Protective irrigation	0	0.40	Private Land
Chotnahally	Puttamma	1301	Manually	50	0.60	0.24	Teak, Silver, Hebbevu, Others	100	24	Rainfed	Rainfed/ Protective irrigation	0	0.60	Private Land
Chotnahally	Narayana	1302	Manually	50	0.60	0.24	Teak, Silver, Hebbevu, Others	100	24	Rainfed	Rainfed/ Protective irrigation	0	0.60	Private Land
Chotnahally	Guru	1303	Manually	50	0.60	0.24	Teak, Silver, Hebbevu, Others	100	24	Rainfed	Rainfed/ Protective irrigation	0	0.60	Private Land
Chotnahally	Venkatesha	1304	Manually	50	1.33	0.53	Teak, Silver, Hebbevu, Others	100	53	Rainfed	Rainfed/ Protective irrigation	0	1.33	Private Land
Chotnahally	Manju v	1305	Manually	61	0.82	0.33	Teak, Silver, Hebbevu, Others	100	33	Rainfed	Rainfed/ Protective irrigation	0	0.82	Private Land
Chotnahally	Mahadevaswamy	1306	Manually	88	0.86	0.34	Teak, Silver, Hebbevu, Others	100	34	Rainfed	Rainfed/ Protective irrigation	0	0.86	Private Land
Chotnahally	Doddanajiah	1307	Manually	88	3.23	1.29	Teak, Silver, Hebbevu, Others	100	129	Rainfed	Rainfed/ Protective irrigation	0	3.23	Private Land
Chotnahally	Sannaswamy	1308	Manually	89	3.23	1.29	Teak, Silver, Hebbevu, Others	100	129	Rainfed	Rainfed/ Protective irrigation	0	3.23	Private Land
Chotnahally	Nanjundaswamy	1309	Manually	90	3.22	1.29	Teak, Silver, Hebbevu, Others	100	129	Rainfed	Rainfed/ Protective irrigation	0	3.22	Private Land
Chotnahally	Nanjamma	1310	Manually	100	3.20	1.28	Teak, Silver, Hebbevu, Others	100	128	Rainfed	Rainfed/ Protective irrigation	0	3.20	Private Land

Village Name	Farmer Name:	Farmer Code	Rate Type (Manually/Machinery)	Survey No:	Total Area (Ha.)	Proposed Area (Ha.)	Activity/Model/Plant/Crop Name :	Number of Plants Per Ha	No. of plants	Method of Irrigation	Source of Irrigation (Canal/Rainfed/Well)	Area as per Type Of Land (Ha.)		Ownership of Land (Community Land/
												Waste Land	Cultivable	
Chotnahally	Sannamadaiah	1311	Manually	99	0.28	0.11	Teak, Silver, Hebbevu, Others	100	11	Rainfed	Rainfed/ Protective irrigation	0	0.28	Private Land
Chotnahally	A Shivakumari	1312	Manually	99	0.57	0.23	Teak, Silver, Hebbevu, Others	100	23	Rainfed	Rainfed/ Protective irrigation	0	0.57	Private Land
Chotnahally	Sadhiwk A	1313	Manually	99	0.57	0.23	Teak, Silver, Hebbevu, Others	100	23	Rainfed	Rainfed/ Protective irrigation	0	0.57	Private Land
Chotnahally	K N Dasachari	1314	Manually	98	1.00	0.40	Teak, Silver, Hebbevu, Others	100	40	Rainfed	Rainfed/ Protective irrigation	0	1.00	Private Land
Chotnahally	D Nagaraju	1315	Manually	98	1.00	0.40	Teak, Silver, Hebbevu, Others	100	40	Rainfed	Rainfed/ Protective irrigation	0	1.00	Private Land
Chotnahally	Sannamma	1316	Manually	4	0.29	0.12	Teak, Silver, Hebbevu, Others	100	12	Rainfed	Rainfed/ Protective irrigation	0	0.29	Private Land
Chotnahally	Chellamma	1317	Manually	4	0.29	0.12	Teak, Silver, Hebbevu, Others	100	12	Rainfed	Rainfed/ Protective irrigation	0	0.29	Private Land
Chotnahally	Ravinayaka	1318	Manually	4	0.29	0.12	Teak, Silver, Hebbevu, Others	100	12	Rainfed	Rainfed/ Protective irrigation	0	0.29	Private Land
Chotnahally	Lakshamma	1319	Manually	4	0.29	0.12	Teak, Silver, Hebbevu, Others	100	12	Rainfed	Rainfed/ Protective irrigation	0	0.29	Private Land
Chotnahally	Maniyamma	1320	Manually	4	0.29	0.12	Teak, Silver, Hebbevu, Others	100	12	Rainfed	Rainfed/ Protective irrigation	0	0.29	Private Land
Chotnahally	Thimmu	1321	Manually	4	0.29	0.12	Teak, Silver, Hebbevu, Others	100	12	Rainfed	Rainfed/ Protective irrigation	0	0.29	Private Land
Chotnahally	Alumelamma	1322	Manually	4	0.29	0.12	Teak, Silver, Hebbevu, Others	100	12	Rainfed	Rainfed/ Protective irrigation	0	0.29	Private Land
Chotnahally	Thimmanayaka	1323	Manually	4	0.45	0.18	Teak, Silver, Hebbevu, Others	100	18	Rainfed	Rainfed/ Protective irrigation	0	0.45	Private Land
Chotnahally	Devaraju	1324	Manually	4	0.78	0.31	Teak, Silver, Hebbevu, Others	100	31	Rainfed	Rainfed/ Protective irrigation	0	0.78	Private Land
Chotnahally	K Manujuntha	1325	Manually	4	0.57	0.23	Teak, Silver, Hebbevu, Others	100	23	Rainfed	Rainfed/ Protective irrigation	0	0.57	Private Land
Chotnahally	K Manujuntha	1326	Manually	4	0.42	0.17	Teak, Silver, Hebbevu, Others	100	17	Rainfed	Rainfed/ Protective irrigation	0	0.42	Private Land
Chotnahally	K Manujuntha	1327	Manually	4	0.70	0.28	Teak, Silver, Hebbevu, Others	100	28	Rainfed	Rainfed/ Protective irrigation	0	0.70	Private Land
Chotnahally	Siddappa	1328	Manually	4	0.55	0.22	Teak, Silver, Hebbevu, Others	100	22	Rainfed	Rainfed/ Protective irrigation	0	0.55	Private Land
Chotnahally	Chikkaswamayaka	1329	Manually	4	0.48	0.19	Teak, Silver, Hebbevu, Others	100	19	Rainfed	Rainfed/ Protective irrigation	0	0.48	Private Land
Chotnahally	Doddajoganayaka	1330	Manually	4	1.60	0.64	Teak, Silver, Hebbevu, Others	100	64	Rainfed	Rainfed/ Protective irrigation	0	1.60	Private Land
Chotnahally	Bachanayaka	1331	Manually	4	0.70	0.28	Teak, Silver, Hebbevu, Others	100	28	Rainfed	Rainfed/ Protective irrigation	0	0.70	Private Land
Chotnahally	Shamlingaiah	1332	Manually	4	1.50	0.60	Teak, Silver, Hebbevu, Others	100	60	Rainfed	Rainfed/ Protective irrigation	0	1.50	Private Land
Chotnahally	Chikkathammanaya	1333	Manually	4	0.69	0.28	Teak, Silver, Hebbevu, Others	100	28	Rainfed	Rainfed/ Protective irrigation	0	0.69	Private Land
Chotnahally	Byranayaka	1334	Manually	4	0.69	0.28	Teak, Silver, Hebbevu, Others	100	28	Rainfed	Rainfed/ Protective irrigation	0	0.69	Private Land
Chotnahally	Karinayaka	1335	Manually	4	0.69	0.28	Teak, Silver, Hebbevu, Others	100	28	Rainfed	Rainfed/ Protective irrigation	0	0.69	Private Land
Chotnahally	Ningamma	1336	Manually	4	1.00	0.40	Teak, Silver, Hebbevu, Others	100	40	Rainfed	Rainfed/ Protective irrigation	0	1.00	Private Land
Chotnahally	Swamy	1337	Manually	4	2.00	0.80	Teak, Silver, Hebbevu, Others	100	80	Rainfed	Rainfed/ Protective irrigation	0	2.00	Private Land
Chotnahally	Puttallamma	1338	Manually	4	2.00	0.80	Teak, Silver, Hebbevu, Others	100	80	Rainfed	Rainfed/ Protective irrigation	0	2.00	Private Land
Chotnahally	C A Ramesh	1339	Manually	4	1.60	0.64	Teak, Silver, Hebbevu, Others	100	64	Rainfed	Rainfed/ Protective irrigation	0	1.60	Private Land
Chotnahally	Raghu	1340	Manually	4	0.90	0.36	Teak, Silver, Hebbevu, Others	100	36	Rainfed	Rainfed/ Protective irrigation	0	0.90	Private Land
Madapura	Hanumanthappa	1341	Manually	4	0.20	0.08	Teak, Silver, Hebbevu, Others	100	8	Rainfed	Rainfed/ Protective irrigation	0	0.20	Private Land
Madapura	Lakshamma	1342	Manually	4	0.40	0.16	Teak, Silver, Hebbevu, Others	100	16	Rainfed	Rainfed/ Protective irrigation	0	0.40	Private Land

Village Name	Farmer Name:	Farmer Code	Rate Type (Manually/Machinery)	Survey No:	Total Area (Ha.)	Proposed Area (Ha.)	Activity/Model/Plant/Crop Name :	Number of Plants Per Ha	No. of plants	Method of Irrigation	Source of Irrigation (Canal/Rainfed/Well)	Area as per Type Of Land (Ha.)		Ownership of Land (Community Land/
												Waste Land	Cultivable	
Madapura	Lakshamma	1343	Manually	4	0.20	0.08	Teak, Silver, Hebbevu, Others	100	8	Rainfed	Rainfed/ Protective irrigation	0	0.20	Private Land
Madapura	Kavitha	1344	Manually	4	0.20	0.08	Teak, Silver, Hebbevu, Others	100	8	Rainfed	Rainfed/ Protective irrigation	0	0.20	Private Land
Madapura	Manchiaiah	1345	Manually	4	0.61	0.24	Teak, Silver, Hebbevu, Others	100	24	Rainfed	Rainfed/ Protective irrigation	0	0.61	Private Land
Madapura	Shivananjaiah	1346	Manually	4	0.40	0.16	Teak, Silver, Hebbevu, Others	100	16	Rainfed	Rainfed/ Protective irrigation	0	0.40	Private Land
M Kannenahalli	P BallaShetty	1347	Manually	4	1.00	0.40	Teak, Silver, Hebbevu, Others	100	40	Rainfed	Rainfed/ Protective irrigation	0	1.00	Private Land
M Kannenahalli	Lakshamma	1348	Manually	4	1.00	0.40	Teak, Silver, Hebbevu, Others	100	40	Rainfed	Rainfed/ Protective irrigation	0	1.00	Private Land
M Kannenahalli	R Kamamma	1349	Manually	4	1.00	0.40	Teak, Silver, Hebbevu, Others	100	40	Rainfed	Rainfed/ Protective irrigation	0	1.00	Private Land
M Kannenahalli	Bhagya	1350	Manually	4	0.26	0.10	Teak, Silver, Hebbevu, Others	100	10	Rainfed	Rainfed/ Protective irrigation	0	0.26	Private Land
M Kannenahalli	Honnamma	1351	Manually	4	0.14	0.06	Teak, Silver, Hebbevu, Others	100	6	Rainfed	Rainfed/ Protective irrigation	0	0.14	Private Land
M Kannenahalli	Ningamma	1352	Manually	4	0.40	0.16	Teak, Silver, Hebbevu, Others	100	16	Rainfed	Rainfed/ Protective irrigation	0	0.40	Private Land
M Kannenahalli	Susheela	1353	Manually	4	0.40	0.16	Teak, Silver, Hebbevu, Others	100	16	Rainfed	Rainfed/ Protective irrigation	0	0.40	Private Land
M Kannenahalli	Bhagya	1354	Manually	4	0.40	0.16	Teak, Silver, Hebbevu, Others	100	16	Rainfed	Rainfed/ Protective irrigation	0	0.40	Private Land
M Kannenahalli	Chikkathayamma	1355	Manually	4	0.80	0.32	Teak, Silver, Hebbevu, Others	100	32	Rainfed	Rainfed/ Protective irrigation	0	0.80	Private Land
M Kannenahalli	Shivanna	1356	Manually	4	1.00	0.40	Teak, Silver, Hebbevu, Others	100	40	Rainfed	Rainfed/ Protective irrigation	0	1.00	Private Land
M Kannenahalli	Devanur Siddappa	1357	Manually	4	1.80	0.72	Teak, Silver, Hebbevu, Others	100	72	Rainfed	Rainfed/ Protective irrigation	0	1.80	Private Land
M Kannenahalli	Jayaram	1358	Manually	4	0.80	0.32	Teak, Silver, Hebbevu, Others	100	32	Rainfed	Rainfed/ Protective irrigation	0	0.80	Private Land
M Kannenahalli	Jayaram	1359	Manually	4	0.80	0.32	Teak, Silver, Hebbevu, Others	100	32	Rainfed	Rainfed/ Protective irrigation	0	0.80	Private Land
M Kannenahalli	Chennamma	1360	Manually	4	0.80	0.32	Teak, Silver, Hebbevu, Others	100	32	Rainfed	Rainfed/ Protective irrigation	0	0.80	Private Land
M Kannenahalli	CM Sujatha	1361	Manually	4	0.80	0.32	Teak, Silver, Hebbevu, Others	100	32	Rainfed	Rainfed/ Protective irrigation	0	0.80	Private Land
M Kannenahalli	CM Anupama	1362	Manually	4	0.40	0.16	Teak, Silver, Hebbevu, Others	100	16	Rainfed	Rainfed/ Protective irrigation	0	0.40	Private Land
M Kannenahalli	KP Soubhagya	1363	Manually	3	1.00	0.40	Teak, Silver, Hebbevu, Others	100	40	Rainfed	Rainfed/ Protective irrigation	0	1.00	Private Land
M Kannenahalli	PK Chikkanna	1364	Manually	190	1.00	0.40	Teak, Silver, Hebbevu, Others	100	40	Rainfed	Rainfed/ Protective irrigation	0	1.00	Private Land
M Kannenahalli	D Prakasha	1365	Manually	191	1.00	0.40	Teak, Silver, Hebbevu, Others	100	40	Rainfed	Rainfed/ Protective irrigation	0	1.00	Private Land
M Kannenahalli	Nanjanika	1366	Manually	193	1.00	0.40	Teak, Silver, Hebbevu, Others	100	40	Rainfed	Rainfed/ Protective irrigation	0	1.00	Private Land
M Kannenahalli	Mahadevaiah	1367	Manually	193	1.00	0.40	Teak, Silver, Hebbevu, Others	100	40	Rainfed	Rainfed/ Protective irrigation	0	1.00	Private Land
M Kannenahalli	Devamma	1368	Manually	193	0.80	0.32	Teak, Silver, Hebbevu, Others	100	32	Rainfed	Rainfed/ Protective irrigation	0	0.80	Private Land
M Kannenahalli	Raju DS	1369	Manually	193	1.00	0.40	Teak, Silver, Hebbevu, Others	100	40	Rainfed	Rainfed/ Protective irrigation	0	1.00	Private Land
M Kannenahalli	Basavaraju	1370	Manually	193	1.00	0.40	Teak, Silver, Hebbevu, Others	100	40	Rainfed	Rainfed/ Protective irrigation	0	1.00	Private Land
M Kannenahalli	Shivananjaiah	1371	Manually	193	1.00	0.40	Teak, Silver, Hebbevu, Others	100	40	Rainfed	Rainfed/ Protective irrigation	0	1.00	Private Land
M Kannenahalli	Siddanaika	1372	Manually	193	1.00	0.40	Teak, Silver, Hebbevu, Others	100	40	Rainfed	Rainfed/ Protective irrigation	0	1.00	Private Land
M Kannenahalli	Kempanaika	1373	Manually	193	1.00	0.40	Teak, Silver, Hebbevu, Others	100	40	Rainfed	Rainfed/ Protective irrigation	0	1.00	Private Land
M Kannenahalli	Mallaraiah	1374	Manually	194	0.80	0.32	Teak, Silver, Hebbevu, Others	100	32	Rainfed	Rainfed/ Protective irrigation	0	0.80	Private Land

Village Name	Farmer Name:	Farmer Code	Rate Type (Manually/Machinery)	Survey No:	Total Area (Ha.)	Proposed Area (Ha.)	Activity/Model/Plant/Crop Name :	Number of Plants Per Ha	No. of plants	Method of Irrigation	Source of Irrigation (Canal/Rainfed/Well)	Area as per Type Of Land (Ha.)		Ownership of Land (Community Land/
												Waste Land	Cultivable	
M Kannenahalli	Kamamma	1375	Manually	195	0.80	0.32	Teak, Silver, Hebbevu, Others	100	32	Rainfed	Rainfed/ Protective irrigation	0	0.80	Private Land
M Kannenahalli	Mallamma	1376	Manually	195	1.00	0.40	Teak, Silver, Hebbevu, Others	100	40	Rainfed	Rainfed/ Protective irrigation	0	1.00	Private Land
M Kannenahalli	Mugaiah	1377	Manually	197	1.00	0.40	Teak, Silver, Hebbevu, Others	100	40	Rainfed	Rainfed/ Protective irrigation	0	1.00	Private Land
M Kannenahalli	Devamma	1378	Manually	198	1.00	0.40	Teak, Silver, Hebbevu, Others	100	40	Rainfed	Rainfed/ Protective irrigation	0	1.00	Private Land
M Kannenahalli	Ningarajamma	1379	Manually	199	1.00	0.40	Teak, Silver, Hebbevu, Others	100	40	Rainfed	Rainfed/ Protective irrigation	0	1.00	Private Land
M Kannenahalli	Maraiah	1380	Manually	199	1.00	0.40	Teak, Silver, Hebbevu, Others	100	40	Rainfed	Rainfed/ Protective irrigation	0	1.00	Private Land
M Kannenahalli	Puttamadashetty	1381	Manually	200/1	0.32	0.13	Teak, Silver, Hebbevu, Others	100	13	Rainfed	Rainfed/ Protective irrigation	0	0.32	Private Land
M Kannenahalli	Nagamma	1382	Manually	200/10	1.00	0.40	Teak, Silver, Hebbevu, Others	100	40	Rainfed	Rainfed/ Protective irrigation	0	1.00	Private Land
M Kannenahalli	Madashetty	1383	Manually	200/10	0.81	0.32	Teak, Silver, Hebbevu, Others	100	32	Rainfed	Rainfed/ Protective irrigation	0	0.81	Private Land
M Kannenahalli	Kamamma	1384	Manually	200/10	1.00	0.40	Teak, Silver, Hebbevu, Others	100	40	Rainfed	Rainfed/ Protective irrigation	0	1.00	Private Land
M Kannenahalli	Puttagowramma	1385	Manually	200/11	1.00	0.40	Teak, Silver, Hebbevu, Others	100	40	Rainfed	Rainfed/ Protective irrigation	0	1.00	Private Land
M Kannenahalli	K Prema	1386	Manually	200/11	1.00	0.40	Teak, Silver, Hebbevu, Others	100	40	Rainfed	Rainfed/ Protective irrigation	0	1.00	Private Land
M Kannenahalli	Devamma	1387	Manually	200/11	0.67	0.27	Teak, Silver, Hebbevu, Others	100	27	Rainfed	Rainfed/ Protective irrigation	0	0.67	Private Land
M Kannenahalli	Maramma	1388	Manually	200/11	0.80	0.32	Teak, Silver, Hebbevu, Others	100	32	Rainfed	Rainfed/ Protective irrigation	0	0.80	Private Land
M Kannenahalli	Puttamma	1389	Manually	200/11	0.80	0.32	Teak, Silver, Hebbevu, Others	100	32	Rainfed	Rainfed/ Protective irrigation	0	0.80	Private Land
M Kannenahalli	Sannamma malliga	1390	Manually	200/11p	0.80	0.32	Teak, Silver, Hebbevu, Others	100	32	Rainfed	Rainfed/ Protective irrigation	0	0.80	Private Land
M Kannenahalli	Sannathayamma	1391	Manually	200/11p	1.00	0.40	Teak, Silver, Hebbevu, Others	100	40	Rainfed	Rainfed/ Protective irrigation	0	1.00	Private Land
M Kannenahalli	siddashetty	1392	Manually	200/11p	1.60	0.64	Teak, Silver, Hebbevu, Others	100	64	Rainfed	Rainfed/ Protective irrigation	0	1.60	Private Land
M Kannenahalli	Shantakumari	1393	Manually	200/13	0.40	0.16	Teak, Silver, Hebbevu, Others	100	16	Rainfed	Rainfed/ Protective irrigation	0	0.40	Private Land
M Kannenahalli	Kempamma	1394	Manually	200/14	1.00	0.40	Teak, Silver, Hebbevu, Others	100	40	Rainfed	Rainfed/ Protective irrigation	0	1.00	Private Land
M Kannenahalli	Govt Shmashana	1395	Manually	200	0.40	0.16	Teak, Silver, Hebbevu, Others	100	16	Rainfed	Rainfed/ Protective irrigation	0	0.40	Community Land
Chikkereyuru	Puttamma	1396	Manually	200/14p	1.60	0.64	Teak, Silver, Hebbevu, Others	100	64	Rainfed	Rainfed/ Protective irrigation	0	1.60	Private Land
Chikkereyuru	K Fakkil Ahmed	1397	Manually	200/14p	1.00	0.40	Teak, Silver, Hebbevu, Others	100	40	Rainfed	Rainfed/ Protective irrigation	0	1.00	Private Land
Chikkereyuru	Thopamma	1398	Manually	200/14p	0.80	0.32	Teak, Silver, Hebbevu, Others	100	32	Rainfed	Rainfed/ Protective irrigation	0	0.80	Private Land
Chikkereyuru	KT Jayaramu	1399	Manually	200/14p	1.60	0.64	Teak, Silver, Hebbevu, Others	100	64	Rainfed	Rainfed/ Protective irrigation	0	1.60	Private Land
Chikkereyuru	Rathmma	1400	Manually	200/14p	1.60	0.64	Teak, Silver, Hebbevu, Others	100	64	Rainfed	Rainfed/ Protective irrigation	0	1.60	Private Land
Chikkereyuru	S Y Jayanti	1401	Manually	200/14p	1.00	0.40	Teak, Silver, Hebbevu, Others	100	40	Rainfed	Rainfed/ Protective irrigation	0	1.00	Private Land
Chikkereyuru	Chikkamma	1402	Manually	200/15p	1.00	0.40	Teak, Silver, Hebbevu, Others	100	40	Rainfed	Rainfed/ Protective irrigation	0	1.00	Private Land
Chikkereyuru	Ramesha	1403	Manually	200/15p	1.00	0.40	Teak, Silver, Hebbevu, Others	100	40	Rainfed	Rainfed/ Protective irrigation	0	1.00	Private Land
Chikkereyuru	Chikkanna	1404	Manually	200/16	1.00	0.40	Teak, Silver, Hebbevu, Others	100	40	Rainfed	Rainfed/ Protective irrigation	0	1.00	Private Land
Chikkereyuru	Manjula	1405	Manually	200/16	1.00	0.40	Teak, Silver, Hebbevu, Others	100	40	Rainfed	Rainfed/ Protective irrigation	0	1.00	Private Land
Chikkereyuru	Basavaiah	1406	Manually	200/16	1.00	0.40	Teak, Silver, Hebbevu, Others	100	40	Rainfed	Rainfed/ Protective irrigation	0	1.00	Private Land

Village Name	Farmer Name:	Farmer Code	Rate Type (Manually/Machinery)	Survey No:	Total Area (Ha.)	Proposed Area (Ha.)	Activity/Model/Plant/Crop Name :	Number of Plants Per Ha	No. of plants	Method of Irrigation	Source of Irrigation (Canal/Rainfed/Well)	Area as per Type Of Land (Ha.)		Ownership of Land (Community Land/
												Waste Land	Cultivable	
Chikkereyuru	AN nagaraju	1407	Manually	200/17	1.00	0.40	Teak, Silver, Hebbevu, Others	100	40	Rainfed	Rainfed/ Protective irrigation	0	1.00	Private Land
Chikkereyuru	JyothiNagaraju	1408	Manually	200/18	1.00	0.40	Teak, Silver, Hebbevu, Others	100	40	Rainfed	Rainfed/ Protective irrigation	0	1.00	Private Land
Chikkereyuru	Puttagowramma	1409	Manually	200/19	1.00	0.40	Teak, Silver, Hebbevu, Others	100	40	Rainfed	Rainfed/ Protective irrigation	0	1.00	Private Land
Chikkereyuru	Siddegowda	1410	Manually	200/19	1.00	0.40	Teak, Silver, Hebbevu, Others	100	40	Rainfed	Rainfed/ Protective irrigation	0	1.00	Private Land
Chikkereyuru	JyothiNagaraju	1411	Manually	200/19	1.00	0.40	Teak, Silver, Hebbevu, Others	100	40	Rainfed	Rainfed/ Protective irrigation	0	1.00	Private Land
Chikkereyuru	CN Nagaju	1412	Manually	200/20	0.80	0.32	Teak, Silver, Hebbevu, Others	100	32	Rainfed	Rainfed/ Protective irrigation	0	0.80	Private Land
Chikkereyuru	rajegowda	1413	Manually	200/20	1.00	0.40	Teak, Silver, Hebbevu, Others	100	40	Rainfed	Rainfed/ Protective irrigation	0	1.00	Private Land
Chikkereyuru	Thimmegowda	1414	Manually	200/21	1.00	0.40	Teak, Silver, Hebbevu, Others	100	40	Rainfed	Rainfed/ Protective irrigation	0	1.00	Private Land
Chikkereyuru	MR mahesh	1415	Manually	200/21	1.00	0.40	Teak, Silver, Hebbevu, Others	100	40	Rainfed	Rainfed/ Protective irrigation	0	1.00	Private Land
Chikkereyuru	Venkategowda	1416	Manually	200/21p	1.00	0.40	Teak, Silver, Hebbevu, Others	100	40	Rainfed	Rainfed/ Protective irrigation	0	1.00	Private Land
Chikkereyuru	Govindgowda	1417	Manually	200/21p	1.00	0.40	Teak, Silver, Hebbevu, Others	100	40	Rainfed	Rainfed/ Protective irrigation	0	1.00	Private Land
Chikkereyuru	Basamma	1418	Manually	200/21p	1.00	0.40	Teak, Silver, Hebbevu, Others	100	40	Rainfed	Rainfed/ Protective irrigation	0	1.00	Private Land
Chikkereyuru	Kempamma	1419	Manually	200/21p	1.00	0.40	Teak, Silver, Hebbevu, Others	100	40	Rainfed	Rainfed/ Protective irrigation	0	1.00	Private Land
Chikkereyuru	sannuriah	1420	Manually	200/22	1.00	0.40	Teak, Silver, Hebbevu, Others	100	40	Rainfed	Rainfed/ Protective irrigation	0	1.00	Private Land
Chikkereyuru	Kulliah	1421	Manually	200/22	1.00	0.40	Teak, Silver, Hebbevu, Others	100	40	Rainfed	Rainfed/ Protective irrigation	0	1.00	Private Land
Chikkereyuru	Mahadevamma	1422	Manually	200/22	1.00	0.40	Teak, Silver, Hebbevu, Others	100	40	Rainfed	Rainfed/ Protective irrigation	0	1.00	Private Land
Chikkereyuru	Vijyendra	1423	Manually	200/22	1.00	0.40	Teak, Silver, Hebbevu, Others	100	40	Rainfed	Rainfed/ Protective irrigation	0	1.00	Private Land
Chikkereyuru	Umesha	1424	Manually	200/22	1.00	0.40	Teak, Silver, Hebbevu, Others	100	40	Rainfed	Rainfed/ Protective irrigation	0	1.00	Private Land
Chikkereyuru	Puttamma	1425	Manually	200/22	0.75	0.30	Teak, Silver, Hebbevu, Others	100	30	Rainfed	Rainfed/ Protective irrigation	0	0.75	Private Land
Chikkereyuru	Sariyat Jahan	1426	Manually	200/23	1.00	0.40	Teak, Silver, Hebbevu, Others	100	40	Rainfed	Rainfed/ Protective irrigation	0	1.00	Private Land
Chikkereyuru	CK Lokesh	1427	Manually	200/24	0.45	0.18	Teak, Silver, Hebbevu, Others	100	18	Rainfed	Rainfed/ Protective irrigation	0	0.45	Private Land
Chikkereyuru	Srinivasagowda	1428	Manually	200/25	0.40	0.16	Teak, Silver, Hebbevu, Others	100	16	Rainfed	Rainfed/ Protective irrigation	0	0.40	Private Land
Chikkereyuru	Gulhazbaig	1429	Manually	200/25	1.00	0.40	Teak, Silver, Hebbevu, Others	100	40	Rainfed	Rainfed/ Protective irrigation	0	1.00	Private Land
Chikkereyuru	Sirah Baig	1430	Manually	200/25	1.00	0.40	Teak, Silver, Hebbevu, Others	100	40	Rainfed	Rainfed/ Protective irrigation	0	1.00	Private Land
Chikkereyuru	Syed Umar	1431	Manually	200/25	1.00	0.40	Teak, Silver, Hebbevu, Others	100	40	Rainfed	Rainfed/ Protective irrigation	0	1.00	Private Land
Chikkereyuru	Syed Akram	1432	Manually	200/26	1.00	0.40	Teak, Silver, Hebbevu, Others	100	40	Rainfed	Rainfed/ Protective irrigation	0	1.00	Private Land
Chikkereyuru	K Somanna	1433	Manually	200/28	0.15	0.06	Teak, Silver, Hebbevu, Others	100	6	Rainfed	Rainfed/ Protective irrigation	0	0.15	Private Land
Chikkereyuru	Syed Abbas	1434	Manually	200/3	1.00	0.40	Teak, Silver, Hebbevu, Others	100	40	Rainfed	Rainfed/ Protective irrigation	0	1.00	Private Land
Chikkereyuru	Venkatesha	1435	Manually	200/33	0.80	0.32	Teak, Silver, Hebbevu, Others	100	32	Rainfed	Rainfed/ Protective irrigation	0	0.80	Private Land
Chikkereyuru	Chalubaraju	1436	Manually	200/4	0.80	0.32	Teak, Silver, Hebbevu, Others	100	32	Rainfed	Rainfed/ Protective irrigation	0	0.80	Private Land
Chikkereyuru	Dr VR Rajasingh	1437	Manually	200/3p	0.40	0.16	Teak, Silver, Hebbevu, Others	100	16	Rainfed	Rainfed/ Protective irrigation	0	0.40	Private Land
Chikkereyuru	R Sheshachala	1438	Manually	200/3p	1.00	0.40	Teak, Silver, Hebbevu, Others	100	40	Rainfed	Rainfed/ Protective irrigation	0	1.00	Private Land

Village Name	Farmer Name:	Farmer Code	Rate Type (Manually/Machinery)	Survey No:	Total Area (Ha.)	Proposed Area (Ha.)	Activity/Model/Plant/Crop Name :	Number of Plants Per Ha	No. of plants	Method of Irrigation	Source of Irrigation (Canal/Rainfed/Well)	Area as per Type Of Land (Ha.)		Ownership of Land (Community Land/
												Waste Land	Cultivable	
Chikkereyuru	Rathamma	1439	Manually	200/3p	0.24	0.10	Teak, Silver, Hebbevu, Others	100	10	Rainfed	Rainfed/ Protective irrigation	0	0.24	Private Land
Doddakereyuru	D Kumar	1440	Manually	200/3p	0.94	0.38	Teak, Silver, Hebbevu, Others	100	38	Rainfed	Rainfed/ Protective irrigation	0	0.94	Private Land
Doddakereyuru	Nagaraju	1441	Manually	200/4	0.60	0.24	Teak, Silver, Hebbevu, Others	100	24	Rainfed	Rainfed/ Protective irrigation	0	0.60	Private Land
Doddakereyuru	Sarojamma	1442	Manually	200/4	2.00	0.80	Teak, Silver, Hebbevu, Others	100	80	Rainfed	Rainfed/ Protective irrigation	0	2.00	Private Land
Doddakereyuru	Basavaraju	1443	Manually	200/42	0.40	0.16	Teak, Silver, Hebbevu, Others	100	16	Rainfed	Rainfed/ Protective irrigation	0	0.40	Private Land
Doddakereyuru	Basavaraju	1444	Manually	200/42	0.80	0.32	Teak, Silver, Hebbevu, Others	100	32	Rainfed	Rainfed/ Protective irrigation	0	0.80	Private Land
Doddakereyuru	Prabhavathi	1445	Manually	200/42	0.40	0.16	Teak, Silver, Hebbevu, Others	100	16	Rainfed	Rainfed/ Protective irrigation	0	0.40	Private Land
Doddakereyuru	K P Basavegowda	1446	Manually	200/45	2.94	1.18	Teak, Silver, Hebbevu, Others	100	118	Rainfed	Rainfed/ Protective irrigation	0	2.94	Private Land
Doddakereyuru	MK Chandrashekh	1447	Manually	200/45	1.60	0.64	Teak, Silver, Hebbevu, Others	100	64	Rainfed	Rainfed/ Protective irrigation	0	1.60	Private Land
Doddakereyuru	K P Basavegowda	1448	Manually	200/45	1.37	0.55	Teak, Silver, Hebbevu, Others	100	55	Rainfed	Rainfed/ Protective irrigation	0	1.37	Private Land
Doddakereyuru	Krishnegowda	1449	Manually	200/45	0.20	0.08	Teak, Silver, Hebbevu, Others	100	8	Rainfed	Rainfed/ Protective irrigation	0	0.20	Private Land
Doddakereyuru	R Chethan Kumar	1450	Manually	200/46	0.61	0.24	Teak, Silver, Hebbevu, Others	100	24	Rainfed	Rainfed/ Protective irrigation	0	0.61	Private Land
Doddakereyuru	Ramegowda	1451	Manually	200/47	0.20	0.08	Teak, Silver, Hebbevu, Others	100	8	Rainfed	Rainfed/ Protective irrigation	0	0.20	Private Land
Doddakereyuru	C Thammegowda	1452	Manually	200/49	0.40	0.16	Teak, Silver, Hebbevu, Others	100	16	Rainfed	Rainfed/ Protective irrigation	0	0.40	Private Land
Doddakereyuru	Ramegowda	1453	Manually	200	1.00	0.40	Teak, Silver, Hebbevu, Others	100	40	Rainfed	Rainfed/ Protective irrigation	0	1.00	Private Land
Doddakereyuru	Chennamma	1454	Manually	200/5	0.40	0.16	Teak, Silver, Hebbevu, Others	100	16	Rainfed	Rainfed/ Protective irrigation	0	0.40	Private Land
Doddakereyuru	Sadashivappa	1455	Manually	200/50	0.40	0.16	Teak, Silver, Hebbevu, Others	100	16	Rainfed	Rainfed/ Protective irrigation	0	0.40	Private Land
Doddakereyuru	Iregowda	1456	Manually	200/56	0.40	0.16	Teak, Silver, Hebbevu, Others	100	16	Rainfed	Rainfed/ Protective irrigation	0	0.40	Private Land
Doddakereyuru	D Suresha	1457	Manually	203/9	0.40	0.16	Teak, Silver, Hebbevu, Others	100	16	Rainfed	Rainfed/ Protective irrigation	0	0.40	Private Land
Doddakereyuru	Saroja	1458	Manually	204	0.40	0.16	Teak, Silver, Hebbevu, Others	100	16	Rainfed	Rainfed/ Protective irrigation	0	0.40	Private Land
Doddakereyuru	D Raju	1459	Manually	204	0.40	0.16	Teak, Silver, Hebbevu, Others	100	16	Rainfed	Rainfed/ Protective irrigation	0	0.40	Private Land
Doddakereyuru	D Ramu	1460	Manually	205/1	0.40	0.16	Teak, Silver, Hebbevu, Others	100	16	Rainfed	Rainfed/ Protective irrigation	0	0.40	Private Land
Doddakereyuru	Jayaramu	1461	Manually	206/1	0.30	0.12	Teak, Silver, Hebbevu, Others	100	12	Rainfed	Rainfed/ Protective irrigation	0	0.30	Private Land
Doddakereyuru	Chinnaamma	1462	Manually	206/2	0.50	0.20	Teak, Silver, Hebbevu, Others	100	20	Rainfed	Rainfed/ Protective irrigation	0	0.50	Private Land
Doddakereyuru	Krishnegowda	1463	Manually	206/3	0.90	0.36	Teak, Silver, Hebbevu, Others	100	36	Rainfed	Rainfed/ Protective irrigation	0	0.90	Private Land
Doddakereyuru	Chethankumara	1464	Manually	206/4	2.05	0.82	Teak, Silver, Hebbevu, Others	100	82	Rainfed	Rainfed/ Protective irrigation	0	2.05	Private Land
Doddakereyuru	Ramegowda	1465	Manually	445/1	1.76	0.70	Teak, Silver, Hebbevu, Others	100	70	Rainfed	Rainfed/ Protective irrigation	0	1.76	Private Land
Doddakereyuru	Vairamudaiah	1466	Manually	445/2	1.65	0.66	Teak, Silver, Hebbevu, Others	100	66	Rainfed	Rainfed/ Protective irrigation	0	1.65	Private Land
Doddakereyuru	Shivanna	1467	Manually	449	2.04	0.82	Teak, Silver, Hebbevu, Others	100	82	Rainfed	Rainfed/ Protective irrigation	0	2.04	Private Land
Doddakereyuru	Mahesha	1468	Manually	450	2.04	0.82	Teak, Silver, Hebbevu, Others	100	82	Rainfed	Rainfed/ Protective irrigation	0	2.04	Private Land
Doddakereyuru	Nanjaiah	1469	Manually	451	1.66	0.66	Teak, Silver, Hebbevu, Others	100	66	Rainfed	Rainfed/ Protective irrigation	0	1.66	Private Land
Doddakereyuru	Chennaiah	1470	Manually	451	1.66	0.66	Teak, Silver, Hebbevu, Others	100	66	Rainfed	Rainfed/ Protective irrigation	0	1.66	Private Land



Village Name	Farmer Name:	Farmer Code	Rate Type (Manually/Machinery)	Survey No:	Total Area (Ha.)	Proposed Area (Ha.)	Activity/Model/Plant/Crop Name :	Number of Plants Per Ha	No. of plants	Method of Irrigation	Source of Irrigation (Canal/Rainfed/Well)	Area as per Type Of Land (Ha.)		Ownership of Land (Community Land/
												Waste Land	Cultivable	
Doddakereyuru	Javaraiah	1471	Manually	452/1	1.66	0.66	Teak, Silver, Hebbevu, Others	100	66	Rainfed	Rainfed/ Protective irrigation	0	1.66	Private Land
Doddakereyuru	Doddaiah	1472	Manually	452/3	1.66	0.66	Teak, Silver, Hebbevu, Others	100	66	Rainfed	Rainfed/ Protective irrigation	0	1.66	Private Land
Doddakereyuru	Nanjaiah	1473	Manually	452/3	1.66	0.66	Teak, Silver, Hebbevu, Others	100	66	Rainfed	Rainfed/ Protective irrigation	0	1.66	Private Land
Doddakereyuru	Kempalingamma	1474	Manually	462	1.20	0.48	Teak, Silver, Hebbevu, Others	100	48	Rainfed	Rainfed/ Protective irrigation	0	1.20	Private Land
Doddakereyuru	Shivalingaiah	1475	Manually	444	1.20	0.48	Teak, Silver, Hebbevu, Others	100	48	Rainfed	Rainfed/ Protective irrigation	0	1.20	Private Land
Doddakereyuru	Jayanna	1476	Manually	446	1.20	0.48	Teak, Silver, Hebbevu, Others	100	48	Rainfed	Rainfed/ Protective irrigation	0	1.20	Private Land
Doddakereyuru	Chikkirashetty	1477	Manually	446	1.20	0.48	Teak, Silver, Hebbevu, Others	100	48	Rainfed	Rainfed/ Protective irrigation	0	1.20	Private Land
Doddakereyuru	Ramaiah	1478	Manually	446	1.20	0.48	Teak, Silver, Hebbevu, Others	100	48	Rainfed	Rainfed/ Protective irrigation	0	1.20	Private Land
Doddakereyuru	javaraju	1479	Manually	467/1	0.80	0.32	Teak, Silver, Hebbevu, Others	100	32	Rainfed	Rainfed/ Protective irrigation	0	0.80	Private Land
Doddakereyuru	Basavaraju	1480	Manually	467/2	0.80	0.32	Teak, Silver, Hebbevu, Others	100	32	Rainfed	Rainfed/ Protective irrigation	0	0.80	Private Land
Doddakereyuru	shivamma	1481	Manually	467/3	0.80	0.32	Teak, Silver, Hebbevu, Others	100	32	Rainfed	Rainfed/ Protective irrigation	0	0.80	Private Land
Doddakereyuru	Channaiah	1482	Manually	468	0.80	0.32	Teak, Silver, Hebbevu, Others	100	32	Rainfed	Rainfed/ Protective irrigation	0	0.80	Private Land
Doddakereyuru	Channakaiah	1483	Manually	460	0.80	0.32	Teak, Silver, Hebbevu, Others	100	32	Rainfed	Rainfed/ Protective irrigation	0	0.80	Private Land
Doddakereyuru	Shivanna	1484	Manually	461/1	0.80	0.32	Teak, Silver, Hebbevu, Others	100	32	Rainfed	Rainfed/ Protective irrigation	0	0.80	Private Land
Doddakereyuru	D P Shivanna	1485	Manually	461/2	1.20	0.48	Teak, Silver, Hebbevu, Others	100	48	Rainfed	Rainfed/ Protective irrigation	0	1.20	Private Land
Doddakereyuru	Ningamma	1486	Manually	473	1.20	0.48	Teak, Silver, Hebbevu, Others	100	48	Rainfed	Rainfed/ Protective irrigation	0	1.20	Private Land
Doddakereyuru	Thimmaiah	1487	Manually	474	1.20	0.48	Teak, Silver, Hebbevu, Others	100	48	Rainfed	Rainfed/ Protective irrigation	0	1.20	Private Land
Doddakereyuru	Saroja	1488	Manually	475	1.20	0.48	Teak, Silver, Hebbevu, Others	100	48	Rainfed	Rainfed/ Protective irrigation	0	1.20	Private Land
Doddakereyuru	Somanna	1489	Manually	476	1.20	0.48	Teak, Silver, Hebbevu, Others	100	48	Rainfed	Rainfed/ Protective irrigation	0	1.20	Private Land
Doddakereyuru	Jayamma	1490	Manually	463	1.20	0.48	Teak, Silver, Hebbevu, Others	100	48	Rainfed	Rainfed/ Protective irrigation	0	1.20	Private Land
Doddakereyuru	Doddaiah	1491	Manually	463/2	1.20	0.48	Teak, Silver, Hebbevu, Others	100	48	Rainfed	Rainfed/ Protective irrigation	0	1.20	Private Land
Doddakereyuru	Mahadevamma	1492	Manually	464	1.20	0.48	Teak, Silver, Hebbevu, Others	100	48	Rainfed	Rainfed/ Protective irrigation	0	1.20	Private Land
Doddakereyuru	Jayamma	1493	Manually	465	1.20	0.48	Teak, Silver, Hebbevu, Others	100	48	Rainfed	Rainfed/ Protective irrigation	0	1.20	Private Land
Doddakereyuru	Mahadeva	1494	Manually	466	1.20	0.48	Teak, Silver, Hebbevu, Others	100	48	Rainfed	Rainfed/ Protective irrigation	0	1.20	Private Land
Doddakereyuru	Kempamma	1495	Manually	2/1	1.20	0.48	Teak, Silver, Hebbevu, Others	100	48	Rainfed	Rainfed/ Protective irrigation	0	1.20	Private Land
Doddakereyuru	Venkataiah	1496	Manually	2/2	1.20	0.48	Teak, Silver, Hebbevu, Others	100	48	Rainfed	Rainfed/ Protective irrigation	0	1.20	Private Land
Doddakereyuru	Ramegowda	1497	Manually	2/3	1.20	0.48	Teak, Silver, Hebbevu, Others	100	48	Rainfed	Rainfed/ Protective irrigation	0	1.20	Private Land
Doddakereyuru	Puttahanumamma	1498	Manually	2/4	0.80	0.32	Teak, Silver, Hebbevu, Others	100	32	Rainfed	Rainfed/ Protective irrigation	0	0.80	Private Land
Doddakereyuru	Mahadevaiah	1499	Manually	2/5	0.80	0.32	Teak, Silver, Hebbevu, Others	100	32	Rainfed	Rainfed/ Protective irrigation	0	0.80	Private Land
Doddakereyuru	Basavaiah	1500	Manually	'1/1	0.80	0.32	Teak, Silver, Hebbevu, Others	100	32	Rainfed	Rainfed/ Protective irrigation	0	0.80	Private Land
Doddakereyuru	Nanjaiah	1501	Manually	'1/1	0.80	0.32	Teak, Silver, Hebbevu, Others	100	32	Rainfed	Rainfed/ Protective irrigation	0	0.80	Private Land
Doddakereyuru	Kendananjaiah	1502	Manually	'1/2	0.80	0.32	Teak, Silver, Hebbevu, Others	100	32	Rainfed	Rainfed/ Protective irrigation	0	0.80	Private Land

Village Name	Farmer Name:	Farmer Code	Rate Type (Manually/Machinery)	Survey No:	Total Area (Ha.)	Proposed Area (Ha.)	Activity/Model/Plant/Crop Name :	Number of Plants Per Ha	No. of plants	Method of Irrigation	Source of Irrigation (Canal/Rainfed/Well)	Area as per Type Of Land (Ha.)		Ownership of Land (Community Land/
												Waste Land	Cultivable	
Doddakereyuru	Marakaiah	1503	Manually	'1/3	0.80	0.32	Teak, Silver, Hebbevu, Others	100	32	Rainfed	Rainfed/ Protective irrigation	0	0.80	Private Land
Doddakereyuru	Govindappa	1504	Manually	1/4	1.71	0.68	Teak, Silver, Hebbevu, Others	100	68	Rainfed	Rainfed/ Protective irrigation	0	1.71	Private Land
Doddakereyuru	A Chandranatha	1505	Manually	'1/5	0.40	0.16	Teak, Silver, Hebbevu, Others	100	16	Rainfed	Rainfed/ Protective irrigation	0	0.40	Private Land
Doddakereyuru	Prasad	1506	Manually	2	0.40	0.16	Teak, Silver, Hebbevu, Others	100	16	Rainfed	Rainfed/ Protective irrigation	0	0.40	Private Land
Doddakereyuru	Doreswamy P	1507	Manually	1	1.20	0.48	Teak, Silver, Hebbevu, Others	100	48	Rainfed	Rainfed/ Protective irrigation	0	1.20	Private Land
Doddakereyuru	Prasad	1508	Manually	12/1	0.40	0.16	Teak, Silver, Hebbevu, Others	100	16	Rainfed	Rainfed/ Protective irrigation	0	0.40	Private Land
Doddakereyuru	P thimmegowda	1509	Manually	12/2	2.00	0.80	Teak, Silver, Hebbevu, Others	100	80	Rainfed	Rainfed/ Protective irrigation	0	2.00	Private Land
Doddakereyuru	G Vijayalakshmi	1510	Manually	12/3	2.00	0.80	Teak, Silver, Hebbevu, Others	100	80	Rainfed	Rainfed/ Protective irrigation	0	2.00	Private Land
Doddakereyuru	Lakshamma	1511	Manually	12/4	0.40	0.16	Teak, Silver, Hebbevu, Others	100	16	Rainfed	Rainfed/ Protective irrigation	0	0.40	Private Land
Doddakereyuru	Mallanaika	1512	Manually	12/5	0.42	0.17	Teak, Silver, Hebbevu, Others	100	17	Rainfed	Rainfed/ Protective irrigation	0	0.42	Private Land
Doddakereyuru	Chandana J	1513	Manually	12/6	0.37	0.15	Teak, Silver, Hebbevu, Others	100	15	Rainfed	Rainfed/ Protective irrigation	0	0.37	Private Land
Doddakereyuru	Venkategowda	1514	Manually	12/7	1.04	0.42	Teak, Silver, Hebbevu, Others	100	42	Rainfed	Rainfed/ Protective irrigation	0	1.04	Private Land
Doddakereyuru	Chaluvegowda	1515	Manually	12/8	0.06	0.02	Teak, Silver, Hebbevu, Others	100	2	Rainfed	Rainfed/ Protective irrigation	0	0.06	Private Land
Doddakereyuru	Chaluvamma	1516	Manually	15/1	0.06	0.02	Teak, Silver, Hebbevu, Others	100	2	Rainfed	Rainfed/ Protective irrigation	0	0.06	Private Land
Doddakereyuru	Chaluvegowda	1517	Manually	(15	0.09	0.04	Teak, Silver, Hebbevu, Others	100	4	Rainfed	Rainfed/ Protective irrigation	0	0.09	Private Land
Doddakereyuru	Chaluvamma	1518	Manually	(15	0.09	0.04	Teak, Silver, Hebbevu, Others	100	4	Rainfed	Rainfed/ Protective irrigation	0	0.09	Private Land
Doddakereyuru	Venkategowda	1519	Manually	(15	0.10	0.04	Teak, Silver, Hebbevu, Others	100	4	Rainfed	Rainfed/ Protective irrigation	0	0.10	Private Land
Doddakereyuru	Mallanayaka	1520	Manually	(16	0.37	0.15	Teak, Silver, Hebbevu, Others	100	15	Rainfed	Rainfed/ Protective irrigation	0	0.37	Private Land
Doddakereyuru	Mallanayaka	1521	Manually	(16	0.37	0.15	Teak, Silver, Hebbevu, Others	100	15	Rainfed	Rainfed/ Protective irrigation	0	0.37	Private Land
Doddakereyuru	Kenamma	1522	Manually	(16	0.80	0.32	Teak, Silver, Hebbevu, Others	100	32	Rainfed	Rainfed/ Protective irrigation	0	0.80	Private Land
Doddakereyuru	Sannamallanayaka	1523	Manually	(16	0.80	0.32	Teak, Silver, Hebbevu, Others	100	32	Rainfed	Rainfed/ Protective irrigation	0	0.80	Private Land
Doddakereyuru	Sannachikkanayaka	1524	Manually	(16	0.80	0.32	Teak, Silver, Hebbevu, Others	100	32	Rainfed	Rainfed/ Protective irrigation	0	0.80	Private Land
Doddakereyuru	Marinayaka	1525	Manually	(16	0.80	0.32	Teak, Silver, Hebbevu, Others	100	32	Rainfed	Rainfed/ Protective irrigation	0	0.80	Private Land
Doddakereyuru	Sasavanayaka	1526	Manually	(16	0.80	0.32	Teak, Silver, Hebbevu, Others	100	32	Rainfed	Rainfed/ Protective irrigation	0	0.80	Private Land
Doddakereyuru	Mallanayaka	1527	Manually	(16	0.80	0.32	Teak, Silver, Hebbevu, Others	100	32	Rainfed	Rainfed/ Protective irrigation	0	0.80	Private Land
Doddakereyuru	K T Vishnu	1528	Manually	(17	1.00	0.40	Teak, Silver, Hebbevu, Others	100	40	Rainfed	Rainfed/ Protective irrigation	0	1.00	Private Land
Doddakereyuru	Marigowda	1529	Manually	(17	1.03	0.41	Teak, Silver, Hebbevu, Others	100	41	Rainfed	Rainfed/ Protective irrigation	0	1.03	Private Land
Doddakereyuru	Nagegowda	1530	Manually	(11	0.42	0.17	Teak, Silver, Hebbevu, Others	100	17	Rainfed	Rainfed/ Protective irrigation	0	0.42	Private Land
Doddakereyuru	Siddalingegowda	1531	Manually	(11	0.42	0.17	Teak, Silver, Hebbevu, Others	100	17	Rainfed	Rainfed/ Protective irrigation	0	0.42	Private Land
Doddakereyuru	Dasegowda	1532	Manually	(11	0.42	0.17	Teak, Silver, Hebbevu, Others	100	17	Rainfed	Rainfed/ Protective irrigation	0	0.42	Private Land
Doddakereyuru	Rajegowda	1533	Manually	(23	0.42	0.17	Teak, Silver, Hebbevu, Others	100	17	Rainfed	Rainfed/ Protective irrigation	0	0.42	Private Land
Doddakereyuru	Rajegowda	1534	Manually	(23	0.70	0.28	Teak, Silver, Hebbevu, Others	100	28	Rainfed	Rainfed/ Protective irrigation	0	0.70	Private Land

Village Name	Farmer Name:	Farmer Code	Rate Type (Manually/Machinery)	Survey No:	Total Area (Ha.)	Proposed Area (Ha.)	Activity/Model/Plant/Crop Name :	Number of Plants Per Ha	No. of plants	Method of Irrigation	Source of Irrigation (Canal/Rainfed/Well)	Area as per Type Of Land (Ha.)		Ownership of Land (Community Land/
												Waste Land	Cultivable	
Doddakereyuru	Rajegowda	1535	Manually	(23	1.70	0.68	Teak, Silver, Hebbevu, Others	100	68	Rainfed	Rainfed/ Protective irrigation	0	1.70	Private Land
Doddakereyuru	Putamma	1536	Manually	(23	0.28	0.11	Teak, Silver, Hebbevu, Others	100	11	Rainfed	Rainfed/ Protective irrigation	0	0.28	Private Land
Doddakereyuru	Yogेशha	1537	Manually	(23	1.20	0.48	Teak, Silver, Hebbevu, Others	100	48	Rainfed	Rainfed/ Protective irrigation	0	1.20	Private Land
Doddakereyuru	nagegowda	1538	Manually	(13	0.82	0.33	Teak, Silver, Hebbevu, Others	100	33	Rainfed	Rainfed/ Protective irrigation	0	0.82	Private Land
Doddakereyuru	Mari Siddegowda	1539	Manually	(13	0.82	0.33	Teak, Silver, Hebbevu, Others	100	33	Rainfed	Rainfed/ Protective irrigation	0	0.82	Private Land
Doddakereyuru	Dasegowda	1540	Manually	(22	0.82	0.33	Teak, Silver, Hebbevu, Others	100	33	Rainfed	Rainfed/ Protective irrigation	0	0.82	Private Land
Doddakereyuru	Rajegowda	1541	Manually	(22	0.82	0.33	Teak, Silver, Hebbevu, Others	100	33	Rainfed	Rainfed/ Protective irrigation	0	0.82	Private Land
Doddakereyuru	Rajegowda	1542	Manually	(24	0.82	0.33	Teak, Silver, Hebbevu, Others	100	33	Rainfed	Rainfed/ Protective irrigation	0	0.82	Private Land
Doddakereyuru	Rajegowda	1543	Manually	(24	0.82	0.33	Teak, Silver, Hebbevu, Others	100	33	Rainfed	Rainfed/ Protective irrigation	0	0.82	Private Land
Doddakereyuru	Rajegowda	1544	Manually	(24	1.57	0.63	Teak, Silver, Hebbevu, Others	100	63	Rainfed	Rainfed/ Protective irrigation	0	1.57	Private Land
Doddakereyuru	Putamma	1545	Manually	(23	0.35	0.14	Teak, Silver, Hebbevu, Others	100	14	Rainfed	Rainfed/ Protective irrigation	0	0.35	Private Land
Doddakereyuru	Hombalaiah	1546	Manually	(20	3.15	1.26	Teak, Silver, Hebbevu, Others	100	126	Rainfed	Rainfed/ Protective irrigation	0	3.15	Private Land
Doddakereyuru	Narasimhaiah	1547	Manually	(18	1.15	0.46	Teak, Silver, Hebbevu, Others	100	46	Rainfed	Rainfed/ Protective irrigation	0	1.15	Private Land
Doddakereyuru	Mangalamma CA	1548	Manually	(18	1.20	0.48	Teak, Silver, Hebbevu, Others	100	48	Rainfed	Rainfed/ Protective irrigation	0	1.20	Private Land
Doddakereyuru	Shivannegowda	1549	Manually	(31	0.30	0.12	Teak, Silver, Hebbevu, Others	100	12	Rainfed	Rainfed/ Protective irrigation	0	0.30	Private Land
Doddakereyuru	Somegowda	1550	Manually	(31	1.80	0.72	Teak, Silver, Hebbevu, Others	100	72	Rainfed	Rainfed/ Protective irrigation	0	1.80	Private Land
Doddakereyuru	L Chinnamma	1551	Manually	(26	0.40	0.16	Teak, Silver, Hebbevu, Others	100	16	Rainfed	Rainfed/ Protective irrigation	0	0.40	Private Land
Doddakereyuru	Ambika K	1552	Manually	(26	0.80	0.32	Teak, Silver, Hebbevu, Others	100	32	Rainfed	Rainfed/ Protective irrigation	0	0.80	Private Land
Doddakereyuru	Vimala k	1553	Manually	(27	0.80	0.32	Teak, Silver, Hebbevu, Others	100	32	Rainfed	Rainfed/ Protective irrigation	0	0.80	Private Land
Doddakereyuru	Sannamallaika	1554	Manually	(28	1.01	0.40	Teak, Silver, Hebbevu, Others	100	40	Rainfed	Rainfed/ Protective irrigation	0	1.01	Private Land
Doddakereyuru	Shivamallaika	1555	Manually	(28	1.01	0.40	Teak, Silver, Hebbevu, Others	100	40	Rainfed	Rainfed/ Protective irrigation	0	1.01	Private Land
Doddakereyuru	Soma	1556	Manually	(24	1.01	0.40	Teak, Silver, Hebbevu, Others	100	40	Rainfed	Rainfed/ Protective irrigation	0	1.01	Private Land
Doddakereyuru	Chikkanaika	1557	Manually	(24	1.01	0.40	Teak, Silver, Hebbevu, Others	100	40	Rainfed	Rainfed/ Protective irrigation	0	1.01	Private Land
Doddakereyuru	K S Nrayanaswamy	1558	Manually	(24	1.20	0.48	Teak, Silver, Hebbevu, Others	100	48	Rainfed	Rainfed/ Protective irrigation	0	1.20	Private Land
Doddakereyuru	K S Nrayanaswamy	1559	Manually	(20	1.20	0.48	Teak, Silver, Hebbevu, Others	100	48	Rainfed	Rainfed/ Protective irrigation	0	1.20	Private Land
Doddakereyuru	Chamma	1560	Manually	(24	1.20	0.48	Teak, Silver, Hebbevu, Others	100	48	Rainfed	Rainfed/ Protective irrigation	0	1.20	Private Land
Doddakereyuru	Malligamma	1561	Manually	(24	1.20	0.48	Teak, Silver, Hebbevu, Others	100	48	Rainfed	Rainfed/ Protective irrigation	0	1.20	Private Land
Doddakereyuru	Shivamallaika	1562	Manually	(24	0.93	0.37	Teak, Silver, Hebbevu, Others	100	37	Rainfed	Rainfed/ Protective irrigation	0	0.93	Private Land
Doddakereyuru	Guruswami Boyi	1563	Manually	(24	1.66	0.66	Teak, Silver, Hebbevu, Others	100	66	Rainfed	Rainfed/ Protective irrigation	0	1.66	Private Land
Doddakereyuru	Manikanta	1564	Manually	(23	1.66	0.66	Teak, Silver, Hebbevu, Others	100	66	Rainfed	Rainfed/ Protective irrigation	0	1.66	Private Land
Doddakereyuru	Chinnamma	1565	Manually	(23	1.66	0.66	Teak, Silver, Hebbevu, Others	100	66	Rainfed	Rainfed/ Protective irrigation	0	1.66	Private Land
Doddakereyuru	Ramaboyi	1566	Manually	(30	1.66	0.66	Teak, Silver, Hebbevu, Others	100	66	Rainfed	Rainfed/ Protective irrigation	0	1.66	Private Land

Village Name	Farmer Name:	Farmer Code	Rate Type (Manually/Machinery)	Survey No:	Total Area (Ha.)	Proposed Area (Ha.)	Activity/Model/Plant/Crop Name :	Number of Plants Per Ha	No. of plants	Method of Irrigation	Source of Irrigation (Canal/Rainfed/Well)	Area as per Type Of Land (Ha.)		Ownership of Land (Community Land/
												Waste Land	Cultivable	
Doddakereyuru	Sarkari	1567	Manually	(30)	0.10	0.04	Teak, Silver, Hebbevu, Others	100	4	Rainfed	Rainfed/ Protective irrigation	0	0.10	Private Land
Doddakereyuru	Siddarajamma	1568	Manually	(30)	1.18	0.47	Teak, Silver, Hebbevu, Others	100	47	Rainfed	Rainfed/ Protective irrigation	0	1.18	Private Land
Doddakereyuru	Lakshamma	1569	Manually	(24)	0.75	0.30	Teak, Silver, Hebbevu, Others	100	30	Rainfed	Rainfed/ Protective irrigation	0	0.75	Private Land
Doddakereyuru	Guruswama Boyi	1570	Manually	(24)	0.75	0.30	Teak, Silver, Hebbevu, Others	100	30	Rainfed	Rainfed/ Protective irrigation	0	0.75	Private Land
Doddakereyuru	Ammanamma	1571	Manually	(24)	1.20	0.48	Teak, Silver, Hebbevu, Others	100	48	Rainfed	Rainfed/ Protective irrigation	0	1.20	Private Land
Doddakereyuru	V Ramesha	1572	Manually	(32)	1.20	0.48	Teak, Silver, Hebbevu, Others	100	48	Rainfed	Rainfed/ Protective irrigation	0	1.20	Private Land
Doddakereyuru	Chandraiah	1573	Manually	(24)	3.00	1.20	Teak, Silver, Hebbevu, Others	100	120	Rainfed	Rainfed/ Protective irrigation	0	3.00	Private Land
Doddakereyuru	Nanjanika	1574	Manually	(24)	1.20	0.48	Teak, Silver, Hebbevu, Others	100	48	Rainfed	Rainfed/ Protective irrigation	0	1.20	Private Land
Doddakereyuru	Siddaraju	1575	Manually	(24)	0.37	0.15	Teak, Silver, Hebbevu, Others	100	15	Rainfed	Rainfed/ Protective irrigation	0	0.37	Private Land
Doddakereyuru	Mahadevaswamy	1576	Manually	(24)	0.37	0.15	Teak, Silver, Hebbevu, Others	100	15	Rainfed	Rainfed/ Protective irrigation	0	0.37	Private Land
Doddakereyuru	Chinnaswamy	1577	Manually	(4/1)	0.45	0.18	Teak, Silver, Hebbevu, Others	100	18	Rainfed	Rainfed/ Protective irrigation	0	0.45	Private Land
Doddakereyuru	Shivasasappa	1578	Manually	(4/2)	0.59	0.24	Teak, Silver, Hebbevu, Others	100	24	Rainfed	Rainfed/ Protective irrigation	0	0.59	Private Land
Doddakereyuru	Sannagadanaika	1579	Manually	(4/3)	0.52	0.21	Teak, Silver, Hebbevu, Others	100	21	Rainfed	Rainfed/ Protective irrigation	0	0.52	Private Land
Doddakereyuru	Shivasasappa	1580	Manually	(4/4)	0.47	0.19	Teak, Silver, Hebbevu, Others	100	19	Rainfed	Rainfed/ Protective irrigation	0	0.47	Private Land
Doddakereyuru	Mahadevappa	1581	Manually	(4/5)	0.42	0.17	Teak, Silver, Hebbevu, Others	100	17	Rainfed	Rainfed/ Protective irrigation	0	0.42	Private Land
Doddakereyuru	Malikarjunappa	1582	Manually	(5/1)	0.80	0.32	Teak, Silver, Hebbevu, Others	100	32	Rainfed	Rainfed/ Protective irrigation	0	0.80	Private Land
Doddakereyuru	Arunagadi V	1583	Manually	(5)	1.04	0.42	Teak, Silver, Hebbevu, Others	100	42	Rainfed	Rainfed/ Protective irrigation	0	1.04	Private Land
Doddakereyuru	Sannaiah	1584	Manually	(5)	3.00	1.20	Teak, Silver, Hebbevu, Others	100	120	Rainfed	Rainfed/ Protective irrigation	0	3.00	Private Land
Doddakereyuru	C V Harish	1585	Manually	(5)	3.00	1.20	Teak, Silver, Hebbevu, Others	100	120	Rainfed	Rainfed/ Protective irrigation	0	3.00	Private Land
Doddakereyuru	Lakshamma	1586	Manually	(5)	1.00	0.40	Teak, Silver, Hebbevu, Others	100	40	Rainfed	Rainfed/ Protective irrigation	0	1.00	Private Land
Doddakereyuru	Murugesha	1587	Manually	(5)	1.00	0.40	Teak, Silver, Hebbevu, Others	100	40	Rainfed	Rainfed/ Protective irrigation	0	1.00	Private Land
Doddakereyuru	Nagamma	1588	Manually	(6)	1.00	0.40	Teak, Silver, Hebbevu, Others	100	40	Rainfed	Rainfed/ Protective irrigation	0	1.00	Private Land
Doddakereyuru	Eshwara	1589	Manually	(6)	1.00	0.40	Teak, Silver, Hebbevu, Others	100	40	Rainfed	Rainfed/ Protective irrigation	0	1.00	Private Land
Doddakereyuru	Armuga	1590	Manually	(6)	1.00	0.40	Teak, Silver, Hebbevu, Others	100	40	Rainfed	Rainfed/ Protective irrigation	0	1.00	Private Land
Doddakereyuru	Sarkari Beedu	1591	Manually	(7)	4.00	1.60	Teak, Silver, Hebbevu, Others	100	160	Rainfed	Rainfed/ Protective irrigation	0	4.00	Private Land
Doddakereyuru	Maramma	1592	Manually	(7)	1.00	0.40	Teak, Silver, Hebbevu, Others	100	40	Rainfed	Rainfed/ Protective irrigation	0	1.00	Private Land
Doddakereyuru	Chinnaswamy	1593	Manually	(7)	1.00	0.40	Teak, Silver, Hebbevu, Others	100	40	Rainfed	Rainfed/ Protective irrigation	0	1.00	Private Land
Doddakereyuru	Shivasasappa	1594	Manually	(7)	1.00	0.40	Teak, Silver, Hebbevu, Others	100	40	Rainfed	Rainfed/ Protective irrigation	0	1.00	Private Land
Doddakereyuru	Madaiah	1595	Manually	(7)	1.00	0.40	Teak, Silver, Hebbevu, Others	100	40	Rainfed	Rainfed/ Protective irrigation	0	1.00	Private Land
Doddakereyuru	Manchiaiah	1596	Manually	(7)	0.80	0.32	Teak, Silver, Hebbevu, Others	100	32	Rainfed	Rainfed/ Protective irrigation	0	0.80	Private Land
Doddakereyuru	Macha	1597	Manually	(7)	1.60	0.64	Teak, Silver, Hebbevu, Others	100	64	Rainfed	Rainfed/ Protective irrigation	0	1.60	Private Land
Doddakereyuru	Kempaiah	1598	Manually	(7)	0.80	0.32	Teak, Silver, Hebbevu, Others	100	32	Rainfed	Rainfed/ Protective irrigation	0	0.80	Private Land

Village Name	Farmer Name:	Farmer Code	Rate Type (Manually/Machinery)	Survey No:	Total Area (Ha.)	Proposed Area (Ha.)	Activity/Model/Plant/Crop Name :	Number of Plants Per Ha	No. of plants	Method of Irrigation	Source of Irrigation (Canal/Rainfed/Well)	Area as per Type Of Land (Ha.)		Ownership of Land (Community Land/
												Waste Land	Cultivable	
Doddakereyuru	Kalaiah	1599	Manually	(7	0.80	0.32	Teak, Silver, Hebbevu, Others	100	32	Rainfed	Rainfed/ Protective irrigation	0	0.80	Private Land
Doddakereyuru	Krishnaiah	1600	Manually	(7	0.80	0.32	Teak, Silver, Hebbevu, Others	100	32	Rainfed	Rainfed/ Protective irrigation	0	0.80	Private Land
Doddakereyuru	Shivanna	1601	Manually	(7	0.80	0.32	Teak, Silver, Hebbevu, Others	100	32	Rainfed	Rainfed/ Protective irrigation	0	0.80	Private Land
Doddakereyuru	Nagaiah	1602	Manually	(7	0.50	0.20	Teak, Silver, Hebbevu, Others	100	20	Rainfed	Rainfed/ Protective irrigation	0	0.50	Private Land
Doddakereyuru	Sannaswamy	1603	Manually	(7	0.40	0.16	Teak, Silver, Hebbevu, Others	100	16	Rainfed	Rainfed/ Protective irrigation	0	0.40	Private Land
Doddakereyuru	Venkataramanai	1604	Manually	(7	0.80	0.32	Teak, Silver, Hebbevu, Others	100	32	Rainfed	Rainfed/ Protective irrigation	0	0.80	Private Land
Doddakereyuru	Chikkananjaiah	1605	Manually	7/8	1.60	0.64	Teak, Silver, Hebbevu, Others	100	64	Rainfed	Rainfed/ Protective irrigation	0	1.60	Private Land
Doddakereyuru	Maranaika	1606	Manually	7/1	0.80	0.32	Teak, Silver, Hebbevu, Others	100	32	Rainfed	Rainfed/ Protective irrigation	0	0.80	Private Land
Doddakereyuru	Vairamudaiah	1607	Manually	7/1	1.60	0.64	Teak, Silver, Hebbevu, Others	100	64	Rainfed	Rainfed/ Protective irrigation	0	1.60	Private Land
Doddakereyuru	C Siddaiah	1608	Manually	7/1	1.01	0.40	Teak, Silver, Hebbevu, Others	100	40	Rainfed	Rainfed/ Protective irrigation	0	1.01	Private Land
Doddakereyuru	Thimmegowda	1609	Manually	7/1	0.71	0.28	Teak, Silver, Hebbevu, Others	100	28	Rainfed	Rainfed/ Protective irrigation	0	0.71	Private Land
Doddakereyuru	Javaramma	1610	Manually	7/1	1.63	0.65	Teak, Silver, Hebbevu, Others	100	65	Rainfed	Rainfed/ Protective irrigation	0	1.63	Private Land
Kunigal	Sarkari Beelu	1611	Manually	7/1	2.38	0.95	Teak, Silver, Hebbevu, Others	100	95	Rainfed	Rainfed/ Protective irrigation	0	2.38	Private Land
Chotnahally	Katte	1612	Manually	7/20	1.74	0.70	Teak, Silver, Hebbevu, Others	100	70	Rainfed	Rainfed/ Protective irrigation	0	1.74	Private Land
Doddakereyuru	Sarkari Beelu	1613	Manually	(7	0.44	0.18	Teak, Silver, Hebbevu, Others	100	18	Rainfed	Rainfed/ Protective irrigation	0	0.44	Private Land
Doddakereyuru	Sarkari Beelu	1614	Manually	(7	0.12	0.05	Teak, Silver, Hebbevu, Others	100	5	Rainfed	Rainfed/ Protective irrigation	0	0.12	Private Land
Nayakanahundi	Shivanna	1615	Manually	(7	0.31	0.12	Teak, Silver, Hebbevu, Others	100	12	Rainfed	Rainfed/ Protective irrigation	0	0.31	Private Land
Nayakanahundi	Rajanna	1616	Manually	(7	1.01	0.40	Teak, Silver, Hebbevu, Others	100	40	Rainfed	Rainfed/ Protective irrigation	0	1.01	Private Land
Nayakanahundi	Motatha	1617	Manually	(7	0.67	0.27	Teak, Silver, Hebbevu, Others	100	27	Rainfed	Rainfed/ Protective irrigation	0	0.67	Private Land
Nayakanahundi	Ningamma	1618	Manually	(7	0.63	0.25	Teak, Silver, Hebbevu, Others	100	25	Rainfed	Rainfed/ Protective irrigation	0	0.63	Private Land
Nayakanahundi	Ningajamma	1619	Manually	(7	1.61	0.64	Teak, Silver, Hebbevu, Others	100	64	Rainfed	Rainfed/ Protective irrigation	0	1.61	Private Land
Nayakanahundi	Shanthakumari	1620	Manually	(7	1.23	0.49	Teak, Silver, Hebbevu, Others	100	49	Rainfed	Rainfed/ Protective irrigation	0	1.23	Private Land
Nayakanahundi	Kishora	1621	Manually	(7	1.09	0.44	Teak, Silver, Hebbevu, Others	100	44	Rainfed	Rainfed/ Protective irrigation	0	1.09	Private Land
Nayakanahundi	Ramachandra	1622	Manually	(7	1.29	0.52	Teak, Silver, Hebbevu, Others	100	52	Rainfed	Rainfed/ Protective irrigation	0	1.29	Private Land
Nayakanahundi	Devesha	1623	Manually	(7	1.23	0.49	Teak, Silver, Hebbevu, Others	100	49	Rainfed	Rainfed/ Protective irrigation	0	1.23	Private Land
Nayakanahundi	Devesha	1624	Manually	(7	0.14	0.06	Teak, Silver, Hebbevu, Others	100	6	Rainfed	Rainfed/ Protective irrigation	0	0.14	Private Land
Nayakanahundi	Santhankrishna	1625	Manually	(7	1.23	0.49	Teak, Silver, Hebbevu, Others	100	49	Rainfed	Rainfed/ Protective irrigation	0	1.23	Private Land
Nayakanahundi	Ramratna	1626	Manually	(7	0.21	0.08	Teak, Silver, Hebbevu, Others	100	8	Rainfed	Rainfed/ Protective irrigation	0	0.21	Private Land
Nayakanahundi	Shivkumar	1627	Manually	(7	1.33	0.53	Teak, Silver, Hebbevu, Others	100	53	Rainfed	Rainfed/ Protective irrigation	0	1.33	Private Land
Nayakanahundi	Puttamma	1628	Manually	(7	1.22	0.49	Teak, Silver, Hebbevu, Others	100	49	Rainfed	Rainfed/ Protective irrigation	0	1.22	Private Land
Nayakanahundi	Nagaraju	1629	Manually	(7	1.22	0.49	Teak, Silver, Hebbevu, Others	100	49	Rainfed	Rainfed/ Protective irrigation	0	1.22	Private Land
Nayakanahundi	Vijayalakshmi	1630	Manually	7	1.22	0.49	Teak, Silver, Hebbevu, Others	100	49	Rainfed	Rainfed/ Protective irrigation	0	1.22	Private Land

Village Name	Farmer Name:	Farmer Code	Rate Type (Manually/Machinery)	Survey No:	Total Area (Ha.)	Proposed Area (Ha.)	Activity/Model/Plant/Crop Name :	Number of Plants Per Ha	No. of plants	Method of Irrigation	Source of Irrigation (Canal/Rainfed/Well)	Area as per Type Of Land (Ha.)		Ownership of Land (Community Land/
												Waste Land	Cultivable	
Nayakanahundi	Dharanendra	1631	Manually	7/3	1.22	0.49	Teak, Silver, Hebbevu, Others	100	49	Rainfed	Rainfed/ Protective irrigation	0	1.22	Private Land
Nayakanahundi	Gowramma	1632	Manually	7/3	1.08	0.43	Teak, Silver, Hebbevu, Others	100	43	Rainfed	Rainfed/ Protective irrigation	0	1.08	Private Land
Nayakanahundi	Sundar	1633	Manually	7/3	0.88	0.35	Teak, Silver, Hebbevu, Others	100	35	Rainfed	Rainfed/ Protective irrigation	0	0.88	Private Land
Nayakanahundi	G V Sathish	1634	Manually	7/4	1.41	0.56	Teak, Silver, Hebbevu, Others	100	56	Rainfed	Rainfed/ Protective irrigation	0	1.41	Private Land
Nayakanahundi	Vasanthamma	1635	Manually	'8	1.41	0.56	Teak, Silver, Hebbevu, Others	100	56	Rainfed	Rainfed/ Protective irrigation	0	1.41	Private Land
Nayakanahundi	Ramachandra	1636	Manually	'8	0.81	0.32	Teak, Silver, Hebbevu, Others	100	32	Rainfed	Rainfed/ Protective irrigation	0	0.81	Private Land
Nayakanahundi	Kendaganna	1637	Manually	'8	1.20	0.48	Teak, Silver, Hebbevu, Others	100	48	Rainfed	Rainfed/ Protective irrigation	0	1.20	Private Land
Nayakanahundi	Naganna	1638	Manually	'8	1.02	0.41	Teak, Silver, Hebbevu, Others	100	41	Rainfed	Rainfed/ Protective irrigation	0	1.02	Private Land
Nayakanahundi	Devesha	1639	Manually	'8	0.41	0.16	Teak, Silver, Hebbevu, Others	100	16	Rainfed	Rainfed/ Protective irrigation	0	0.41	Private Land
Nayakanahundi	Shambulinga	1640	Manually	'8	0.41	0.16	Teak, Silver, Hebbevu, Others	100	16	Rainfed	Rainfed/ Protective irrigation	0	0.41	Private Land
Nayakanahundi	Ratnamma	1641	Manually	'8	0.41	0.16	Teak, Silver, Hebbevu, Others	100	16	Rainfed	Rainfed/ Protective irrigation	0	0.41	Private Land
Nayakanahundi	Ramesha	1642	Manually	'8	0.41	0.16	Teak, Silver, Hebbevu, Others	100	16	Rainfed	Rainfed/ Protective irrigation	0	0.41	Private Land
Nayakanahundi	Shoba	1643	Manually	'8	0.41	0.16	Teak, Silver, Hebbevu, Others	100	16	Rainfed	Rainfed/ Protective irrigation	0	0.41	Private Land
Nayakanahundi	Doddegowda	1644	Manually	'8	2.01	0.80	Teak, Silver, Hebbevu, Others	100	80	Rainfed	Rainfed/ Protective irrigation	0	2.01	Private Land
Nayakanahundi	Sannamanchamma	1645	Manually	'8	2.50	1.00	Teak, Silver, Hebbevu, Others	100	100	Rainfed	Rainfed/ Protective irrigation	0	2.50	Private Land
Nayakanahundi	Mallayya	1646	Manually	9/	1.21	0.48	Teak, Silver, Hebbevu, Others	100	48	Rainfed	Rainfed/ Protective irrigation	0	1.21	Private Land
Nayakanahundi	Kempamma	1647	Manually	(9	0.20	0.08	Teak, Silver, Hebbevu, Others	100	8	Rainfed	Rainfed/ Protective irrigation	0	0.20	Private Land
Nayakanahundi	Nagaraju	1648	Manually	(9	1.05	0.42	Teak, Silver, Hebbevu, Others	100	42	Rainfed	Rainfed/ Protective irrigation	0	1.05	Private Land
Nayakanahundi	Rajamma	1649	Manually	(10	1.62	0.65	Teak, Silver, Hebbevu, Others	100	65	Rainfed	Rainfed/ Protective irrigation	0	1.62	Private Land
Nayakanahundi	Sunil Kumar	1650	Manually	(10	2.40	0.96	Teak, Silver, Hebbevu, Others	100	96	Rainfed	Rainfed/ Protective irrigation	0	2.40	Private Land
Nayakanahundi	Sunitha	1651	Manually	(10	2.40	0.96	Teak, Silver, Hebbevu, Others	100	96	Rainfed	Rainfed/ Protective irrigation	0	2.40	Private Land
Nayakanahundi	Vijaykumar	1652	Manually	(11	2.91	1.16	Teak, Silver, Hebbevu, Others	100	116	Rainfed	Rainfed/ Protective irrigation	0	2.91	Private Land
Nayakanahundi	Jeenachandra	1653	Manually	(11	2.80	1.12	Teak, Silver, Hebbevu, Others	100	112	Rainfed	Rainfed/ Protective irrigation	0	2.80	Private Land
Nayakanahundi	Prakash	1654	Manually	(11	2.80	1.12	Teak, Silver, Hebbevu, Others	100	112	Rainfed	Rainfed/ Protective irrigation	0	2.80	Private Land
Nayakanahundi	Nagaraju	1655	Manually	(11	2.24	0.90	Teak, Silver, Hebbevu, Others	100	90	Rainfed	Rainfed/ Protective irrigation	0	2.24	Private Land
Nayakanahundi	Shivanna	1656	Manually	(11	2.10	0.84	Teak, Silver, Hebbevu, Others	100	84	Rainfed	Rainfed/ Protective irrigation	0	2.10	Private Land
Nayakanahundi	Naganaika	1657	Manually	(11	0.21	0.08	Teak, Silver, Hebbevu, Others	100	8	Rainfed	Rainfed/ Protective irrigation	0	0.21	Private Land
Nayakanahundi	Moodalgiri Shetty	1658	Manually	(11	1.41	0.56	Teak, Silver, Hebbevu, Others	100	56	Rainfed	Rainfed/ Protective irrigation	0	1.41	Private Land
Nayakanahundi	Siddaramgowda	1659	Manually	(11	1.20	0.48	Teak, Silver, Hebbevu, Others	100	48	Rainfed	Rainfed/ Protective irrigation	0	1.20	Private Land
Nayakanahundi	Madegowda	1660	Manually	(11	0.48	0.19	Teak, Silver, Hebbevu, Others	100	19	Rainfed	Rainfed/ Protective irrigation	0	0.48	Private Land
Nayakanahundi	Kempalingamma	1661	Manually	(11	1.21	0.48	Teak, Silver, Hebbevu, Others	100	48	Rainfed	Rainfed/ Protective irrigation	0	1.21	Private Land
Nayakanahundi	Kempamma	1662	Manually	(12	1.01	0.40	Teak, Silver, Hebbevu, Others	100	40	Rainfed	Rainfed/ Protective irrigation	0	1.01	Private Land

Village Name	Farmer Name:	Farmer Code	Rate Type (Manually/Machinery)	Survey No:	Total Area (Ha.)	Proposed Area (Ha.)	Activity/Model/Plant/Crop Name :	Number of Plants Per Ha	No. of plants	Method of Irrigation	Source of Irrigation (Canal/Rainfed/Well)	Area as per Type Of Land (Ha.)		Ownership of Land (Community Land/
												Waste Land	Cultivable	
Nayakanahundi	Madegowda	1663	Manually	(12	0.68	0.27	Teak, Silver, Hebbevu, Others	100	27	Rainfed	Rainfed/ Protective irrigation	0	0.68	Private Land
Nayakanahundi	Nagesha	1664	Manually	(12	0.70	0.28	Teak, Silver, Hebbevu, Others	100	28	Rainfed	Rainfed/ Protective irrigation	0	0.70	Private Land
Nayakanahundi	Nagesha	1665	Manually	(13	1.21	0.48	Teak, Silver, Hebbevu, Others	100	48	Rainfed	Rainfed/ Protective irrigation	0	1.21	Private Land
Nayakanahundi	Nanjamma	1666	Manually	(13	1.23	0.49	Teak, Silver, Hebbevu, Others	100	49	Rainfed	Rainfed/ Protective irrigation	0	1.23	Private Land
Nayakanahundi	Kempamma	1667	Manually	(13	0.79	0.32	Teak, Silver, Hebbevu, Others	100	32	Rainfed	Rainfed/ Protective irrigation	0	0.79	Private Land
Nayakanahundi	Kempaningamma	1668	Manually	(13	0.79	0.32	Teak, Silver, Hebbevu, Others	100	32	Rainfed	Rainfed/ Protective irrigation	0	0.79	Private Land
Nayakanahundi	Siddegowda	1669	Manually	(13	1.23	0.49	Teak, Silver, Hebbevu, Others	100	49	Rainfed	Rainfed/ Protective irrigation	0	1.23	Private Land
Nayakanahundi	Chandramohan	1670	Manually	(15	1.61	0.64	Teak, Silver, Hebbevu, Others	100	64	Rainfed	Rainfed/ Protective irrigation	0	1.61	Private Land
Nayakanahundi	Saraladevi	1671	Manually	(15	1.61	0.64	Teak, Silver, Hebbevu, Others	100	64	Rainfed	Rainfed/ Protective irrigation	0	1.61	Private Land
Nayakanahundi	Geetha	1672	Manually	(15	1.62	0.65	Teak, Silver, Hebbevu, Others	100	65	Rainfed	Rainfed/ Protective irrigation	0	1.62	Private Land
Nayakanahundi	Nagaraju	1673	Manually	(15	2.01	0.80	Teak, Silver, Hebbevu, Others	100	80	Rainfed	Rainfed/ Protective irrigation	0	2.01	Private Land
Nayakanahundi	Chandramohan	1674	Manually	(15	2.01	0.80	Teak, Silver, Hebbevu, Others	100	80	Rainfed	Rainfed/ Protective irrigation	0	2.01	Private Land
Nayakanahundi	Shankar	1675	Manually	(15	1.21	0.48	Teak, Silver, Hebbevu, Others	100	48	Rainfed	Rainfed/ Protective irrigation	0	1.21	Private Land
Nayakanahundi	Shanjkar	1676	Manually	(15	0.21	0.08	Teak, Silver, Hebbevu, Others	100	8	Rainfed	Rainfed/ Protective irrigation	0	0.21	Private Land
Nayakanahundi	Neelakantayya	1677	Manually	(15	1.41	0.56	Teak, Silver, Hebbevu, Others	100	56	Rainfed	Rainfed/ Protective irrigation	0	1.41	Private Land
Nayakanahundi	Subbaray	1678	Manually	(15	0.75	0.30	Teak, Silver, Hebbevu, Others	100	30	Rainfed	Rainfed/ Protective irrigation	0	0.75	Private Land
Nayakanahundi	Shivaram Prasad	1679	Manually	(15	2.01	0.80	Teak, Silver, Hebbevu, Others	100	80	Rainfed	Rainfed/ Protective irrigation	0	2.01	Private Land
Nayakanahundi	Syefula Sharif	1680	Manually	(16	1.55	0.62	Teak, Silver, Hebbevu, Others	100	62	Rainfed	Rainfed/ Protective irrigation	0	1.55	Private Land
Nayakanahundi	Nagamani	1681	Manually	(16	1.57	0.63	Teak, Silver, Hebbevu, Others	100	63	Rainfed	Rainfed/ Protective irrigation	0	1.57	Private Land
Nayakanahundi	Moogayya	1682	Manually	(16	0.48	0.19	Teak, Silver, Hebbevu, Others	100	19	Rainfed	Rainfed/ Protective irrigation	0	0.48	Private Land
Nayakanahundi	Dasappa	1683	Manually	(16	1.50	0.60	Teak, Silver, Hebbevu, Others	100	60	Rainfed	Rainfed/ Protective irrigation	0	1.50	Private Land
Nayakanahundi	Ramachandra	1684	Manually	(17	0.43	0.17	Teak, Silver, Hebbevu, Others	100	17	Rainfed	Rainfed/ Protective irrigation	0	0.43	Private Land
Nayakanahundi	Ramesha	1685	Manually	(23	1.23	0.49	Teak, Silver, Hebbevu, Others	100	49	Rainfed	Rainfed/ Protective irrigation	0	1.23	Private Land
Nayakanahundi	Kuppaswamy Naidu	1686	Manually	(23	1.70	0.68	Teak, Silver, Hebbevu, Others	100	68	Rainfed	Rainfed/ Protective irrigation	0	1.70	Private Land
Nayakanahundi	Subbaray	1687	Manually	(23	1.01	0.40	Teak, Silver, Hebbevu, Others	100	40	Rainfed	Rainfed/ Protective irrigation	0	1.01	Private Land
Nayakanahundi	Shankaralinga	1688	Manually	(24	0.73	0.29	Teak, Silver, Hebbevu, Others	100	29	Rainfed	Rainfed/ Protective irrigation	0	0.73	Private Land
Nayakanahundi	Somanna	1689	Manually	(24	3.60	1.44	Teak, Silver, Hebbevu, Others	100	144	Rainfed	Rainfed/ Protective irrigation	0	3.60	Private Land
Nayakanahundi	Kempayya	1690	Manually	(24	0.58	0.23	Teak, Silver, Hebbevu, Others	100	23	Rainfed	Rainfed/ Protective irrigation	0	0.58	Private Land
Nayakanahundi	Nagaratna	1691	Manually	(16	1.61	0.64	Teak, Silver, Hebbevu, Others	100	64	Rainfed	Rainfed/ Protective irrigation	0	1.61	Private Land
Nayakanahundi	Krishna	1692	Manually	(16	2.45	0.98	Teak, Silver, Hebbevu, Others	100	98	Rainfed	Rainfed/ Protective irrigation	0	2.45	Private Land
Nayakanahundi	Prashanth	1693	Manually	(2	1.06	0.42	Teak, Silver, Hebbevu, Others	100	42	Rainfed	Rainfed/ Protective irrigation	0	1.06	Private Land
Nayakanahundi	Nagaraju	1694	Manually	(2	3.63	1.45	Teak, Silver, Hebbevu, Others	100	145	Rainfed	Rainfed/ Protective irrigation	0	3.63	Private Land

Village Name	Farmer Name:	Farmer Code	Rate Type (Manually/Machinery)	Survey No:	Total Area (Ha.)	Proposed Area (Ha.)	Activity/Model/Plant/Crop Name :	Number of Plants Per Ha	No. of plants	Method of Irrigation	Source of Irrigation (Canal/Rainfed/Well)	Area as per Type Of Land (Ha.)		Ownership of Land (Community Land/
												Waste Land	Cultivable	
Nayakanahundi	Subbanna	1695	Manually	(2	2.19	0.88	Teak, Silver, Hebbevu, Others	100	88	Rainfed	Rainfed/ Protective irrigation	0	2.19	Private Land
Nayakanahundi	Javarayya	1696	Manually	(2	1.38	0.55	Teak, Silver, Hebbevu, Others	100	55	Rainfed	Rainfed/ Protective irrigation	0	1.38	Private Land
Nayakanahundi	Shree Kantayya	1697	Manually	(2	1.38	0.55	Teak, Silver, Hebbevu, Others	100	55	Rainfed	Rainfed/ Protective irrigation	0	1.38	Private Land
Nayakanahundi	Ningayya	1698	Manually	(2	1.38	0.55	Teak, Silver, Hebbevu, Others	100	55	Rainfed	Rainfed/ Protective irrigation	0	1.38	Private Land
Nayakanahundi	Siddegowda	1699	Manually	(2	2.61	1.04	Teak, Silver, Hebbevu, Others	100	104	Rainfed	Rainfed/ Protective irrigation	0	2.61	Private Land
Nayakanahundi	Karabu	1700	Manually	(2	1.05	0.42	Teak, Silver, Hebbevu, Others	100	42	Rainfed	Rainfed/ Protective irrigation	0	1.05	Private Land
Nayakanahundi	Sannamma	1701	Manually	(2	1.05	0.42	Teak, Silver, Hebbevu, Others	100	42	Rainfed	Rainfed/ Protective irrigation	0	1.05	Private Land
Nayakanahundi	Rukminamma	1702	Manually	(2	1.05	0.42	Teak, Silver, Hebbevu, Others	100	42	Rainfed	Rainfed/ Protective irrigation	0	1.05	Private Land
Nayakanahundi	Mahadevaiah	1703	Manually	(2	1.23	0.49	Teak, Silver, Hebbevu, Others	100	49	Rainfed	Rainfed/ Protective irrigation	0	1.23	Private Land
Nayakanahundi	Mallayya	1704	Manually	(2	1.52	0.61	Teak, Silver, Hebbevu, Others	100	61	Rainfed	Rainfed/ Protective irrigation	0	1.52	Private Land
Nayakanahundi	Kariyayya	1705	Manually	(2	2.29	0.92	Teak, Silver, Hebbevu, Others	100	92	Rainfed	Rainfed/ Protective irrigation	0	2.29	Private Land
Nayakanahundi	Gujjayya	1706	Manually	(2	2.39	0.96	Teak, Silver, Hebbevu, Others	100	96	Rainfed	Rainfed/ Protective irrigation	0	2.39	Private Land
Nayakanahundi	Puroshatham	1707	Manually	(2	1.60	0.64	Teak, Silver, Hebbevu, Others	100	64	Rainfed	Rainfed/ Protective irrigation	0	1.60	Private Land
Nayakanahundi	Rajachari	1708	Manually	(2	1.74	0.70	Teak, Silver, Hebbevu, Others	100	70	Rainfed	Rainfed/ Protective irrigation	0	1.74	Private Land
Nayakanahundi	Channachari	1709	Manually	(2	1.74	0.70	Teak, Silver, Hebbevu, Others	100	70	Rainfed	Rainfed/ Protective irrigation	0	1.74	Private Land
Nayakanahundi	Beerappa	1710	Manually	(2	1.12	0.45	Teak, Silver, Hebbevu, Others	100	45	Rainfed	Rainfed/ Protective irrigation	0	1.12	Private Land
Nayakanahundi	Siddachari	1711	Manually	(2	0.90	0.36	Teak, Silver, Hebbevu, Others	100	36	Rainfed	Rainfed/ Protective irrigation	0	0.90	Private Land
Nayakanahundi	Veluswamy	1712	Manually	(2	0.10	0.04	Teak, Silver, Hebbevu, Others	100	4	Rainfed	Rainfed/ Protective irrigation	0	0.10	Private Land
Nayakanahundi	Chaluvachari	1713	Manually	(2	0.33	0.13	Teak, Silver, Hebbevu, Others	100	13	Rainfed	Rainfed/ Protective irrigation	0	0.33	Private Land
Nayakanahundi	Doddamma	1714	Manually	(2	0.28	0.11	Teak, Silver, Hebbevu, Others	100	11	Rainfed	Rainfed/ Protective irrigation	0	0.28	Private Land
Nayakanahundi	Indrakumar	1715	Manually	(2	1.48	0.59	Teak, Silver, Hebbevu, Others	100	59	Rainfed	Rainfed/ Protective irrigation	0	1.48	Private Land
Nayakanahundi	Sheshakumar	1716	Manually	(2	0.51	0.20	Teak, Silver, Hebbevu, Others	100	20	Rainfed	Rainfed/ Protective irrigation	0	0.51	Private Land
Nayakanahundi	Mahesha	1717	Manually	(2	0.41	0.16	Teak, Silver, Hebbevu, Others	100	16	Rainfed	Rainfed/ Protective irrigation	0	0.41	Private Land
Nayakanahundi	Saraswati	1718	Manually	(2	0.81	0.32	Teak, Silver, Hebbevu, Others	100	32	Rainfed	Rainfed/ Protective irrigation	0	0.81	Private Land
Nayakanahundi	Chaluvachari	1719	Manually	(2	1.25	0.50	Teak, Silver, Hebbevu, Others	100	50	Rainfed	Rainfed/ Protective irrigation	0	1.25	Private Land
Nayakanahundi	Ningegowda	1720	Manually	(2	3.27	1.31	Teak, Silver, Hebbevu, Others	100	131	Rainfed	Rainfed/ Protective irrigation	0	3.27	Private Land
Nayakanahundi	Puttagowramma	1721	Manually	(2	3.12	1.25	Teak, Silver, Hebbevu, Others	100	125	Rainfed	Rainfed/ Protective irrigation	0	3.12	Private Land
Nayakanahundi	Rajachari	1722	Manually	(2	2.43	0.97	Teak, Silver, Hebbevu, Others	100	97	Rainfed	Rainfed/ Protective irrigation	0	2.43	Private Land
Nayakanahundi	Govindachari	1723	Manually	(2	2.41	0.96	Teak, Silver, Hebbevu, Others	100	96	Rainfed	Rainfed/ Protective irrigation	0	2.41	Private Land
Nayakanahundi	Dasachari	1724	Manually	(2	2.80	1.12	Teak, Silver, Hebbevu, Others	100	112	Rainfed	Rainfed/ Protective irrigation	0	2.80	Private Land
Nayakanahundi	Chikkannachari	1725	Manually	(2	1.45	0.58	Teak, Silver, Hebbevu, Others	100	58	Rainfed	Rainfed/ Protective irrigation	0	1.45	Private Land
Nayakanahundi	Krishnachari	1726	Manually	(2	1.01	0.40	Teak, Silver, Hebbevu, Others	100	40	Rainfed	Rainfed/ Protective irrigation	0	1.01	Private Land



Village Name	Farmer Name:	Farmer Code	Rate Type (Manually/Machinery)	Survey No:	Total Area (Ha.)	Proposed Area (Ha.)	Activity/Model/Plant/Crop Name :	Number of Plants Per Ha	No. of plants	Method of Irrigation	Source of Irrigation (Canal/Rainfed/Well)	Area as per Type Of Land (Ha.)		Ownership of Land (Community Land/
												Waste Land	Cultivable	
Nayakanahundi	Narayanachari	1727	Manually	(2	1.24	0.50	Teak, Silver, Hebbevu, Others	100	50	Rainfed	Rainfed/ Protective irrigation	0	1.24	Private Land
Nayakanahundi	Narasimachari	1728	Manually	(2	0.87	0.35	Teak, Silver, Hebbevu, Others	100	35	Rainfed	Rainfed/ Protective irrigation	0	0.87	Private Land
Nayakanahundi	Narayanachari	1729	Manually	(2	1.44	0.58	Teak, Silver, Hebbevu, Others	100	58	Rainfed	Rainfed/ Protective irrigation	0	1.44	Private Land
Nayakanahundi	Rajamma	1730	Manually	(2	1.44	0.58	Teak, Silver, Hebbevu, Others	100	58	Rainfed	Rainfed/ Protective irrigation	0	1.44	Private Land
Nayakanahundi	Siddanaika	1731	Manually	(2	0.79	0.32	Teak, Silver, Hebbevu, Others	100	32	Rainfed	Rainfed/ Protective irrigation	0	0.79	Private Land
Nayakanahundi	Channamma	1732	Manually	(2	0.84	0.34	Teak, Silver, Hebbevu, Others	100	34	Rainfed	Rainfed/ Protective irrigation	0	0.84	Private Land
Nayakanahundi	Channamma	1733	Manually	(2	0.68	0.27	Teak, Silver, Hebbevu, Others	100	27	Rainfed	Rainfed/ Protective irrigation	0	0.68	Private Land
Nayakanahundi	Savithamma	1734	Manually	(2	8.10	3.24	Teak, Silver, Hebbevu, Others	100	324	Rainfed	Rainfed/ Protective irrigation	0	8.10	Private Land
Nayakanahundi	Rajanna	1735	Manually	(2	3.20	1.28	Teak, Silver, Hebbevu, Others	100	128	Rainfed	Rainfed/ Protective irrigation	0	3.20	Private Land
Nayakanahundi	Mahesha	1736	Manually	(2	1.28	0.51	Teak, Silver, Hebbevu, Others	100	51	Rainfed	Rainfed/ Protective irrigation	0	1.28	Private Land
Nayakanahundi	Veluswamy	1737	Manually	(2	2.40	0.96	Teak, Silver, Hebbevu, Others	100	96	Rainfed	Rainfed/ Protective irrigation	0	2.40	Private Land
Nayakanahundi	Mohankumar	1738	Manually	(2	2.18	0.87	Teak, Silver, Hebbevu, Others	100	87	Rainfed	Rainfed/ Protective irrigation	0	2.18	Private Land
Nayakanahundi	Singachari	1739	Manually	(2	1.38	0.55	Teak, Silver, Hebbevu, Others	100	55	Rainfed	Rainfed/ Protective irrigation	0	1.38	Private Land
Nayakanahundi	Doddegowda	1740	Manually	(2	3.40	1.36	Teak, Silver, Hebbevu, Others	100	136	Rainfed	Rainfed/ Protective irrigation	0	3.40	Private Land
Nayakanahundi	Nagegowda	1741	Manually	(2	5.12	2.05	Teak, Silver, Hebbevu, Others	100	205	Rainfed	Rainfed/ Protective irrigation	0	5.12	Private Land
Nayakanahundi	Devanna	1742	Manually	(2	1.20	0.48	Teak, Silver, Hebbevu, Others	100	48	Rainfed	Rainfed/ Protective irrigation	0	1.20	Private Land
Nayakanahundi	Chikkanegowda	1743	Manually	(2	1.04	0.42	Teak, Silver, Hebbevu, Others	100	42	Rainfed	Rainfed/ Protective irrigation	0	1.04	Private Land
Nayakanahundi	Lingegowda	1744	Manually	(2	1.33	0.53	Teak, Silver, Hebbevu, Others	100	53	Rainfed	Rainfed/ Protective irrigation	0	1.33	Private Land
Nayakanahundi	Doddegowda	1745	Manually	(2	3.26	1.30	Teak, Silver, Hebbevu, Others	100	130	Rainfed	Rainfed/ Protective irrigation	0	3.26	Private Land
Nayakanahundi	Doddegowda	1746	Manually	(2	1.12	0.45	Teak, Silver, Hebbevu, Others	100	45	Rainfed	Rainfed/ Protective irrigation	0	1.12	Private Land
Nayakanahundi	Ananthakumar	1747	Manually	(2	3.60	1.44	Teak, Silver, Hebbevu, Others	100	144	Rainfed	Rainfed/ Protective irrigation	0	3.60	Private Land
Nayakanahundi	Madegowda	1748	Manually	(2	3.21	1.28	Teak, Silver, Hebbevu, Others	100	128	Rainfed	Rainfed/ Protective irrigation	0	3.21	Private Land
Nayakanahundi	Gopalgowda	1749	Manually	(2	1.21	0.48	Teak, Silver, Hebbevu, Others	100	48	Rainfed	Rainfed/ Protective irrigation	0	1.21	Private Land
Nayakanahundi	Shivanna	1750	Manually	(2	2.85	1.14	Teak, Silver, Hebbevu, Others	100	114	Rainfed	Rainfed/ Protective irrigation	0	2.85	Private Land
Nayakanahundi	Devesha	1751	Manually	(2	1.20	0.48	Teak, Silver, Hebbevu, Others	100	48	Rainfed	Rainfed/ Protective irrigation	0	1.20	Private Land
Nayakanahundi	Sathish	1752	Manually	(2	1.20	0.48	Teak, Silver, Hebbevu, Others	100	48	Rainfed	Rainfed/ Protective irrigation	0	1.20	Private Land
Nayakanahundi	Mallaya	1753	Manually	(2	2.01	0.80	Teak, Silver, Hebbevu, Others	100	80	Rainfed	Rainfed/ Protective irrigation	0	2.01	Private Land
Nayakanahundi	Sundaramma	1754	Manually	(2	1.28	0.51	Teak, Silver, Hebbevu, Others	100	51	Rainfed	Rainfed/ Protective irrigation	0	1.28	Private Land
Nayakanahundi	Madamma	1755	Manually	(2	3.21	1.28	Teak, Silver, Hebbevu, Others	100	128	Rainfed	Rainfed/ Protective irrigation	0	3.21	Private Land
Nayakanahundi	Siddaramegowda	1756	Manually	(2	2.10	0.84	Teak, Silver, Hebbevu, Others	100	84	Rainfed	Rainfed/ Protective irrigation	0	2.10	Private Land
Nayakanahundi	Madegowda	1757	Manually	(2	1.29	0.52	Teak, Silver, Hebbevu, Others	100	52	Rainfed	Rainfed/ Protective irrigation	0	1.29	Private Land
Nayakanahundi	Ramma	1758	Manually	(2	1.23	0.49	Teak, Silver, Hebbevu, Others	100	49	Rainfed	Rainfed/ Protective irrigation	0	1.23	Private Land

Village Name	Farmer Name:	Farmer Code	Rate Type (Manually/Machinery)	Survey No:	Total Area (Ha.)	Proposed Area (Ha.)	Activity/Model/Plant/Crop Name :	Number of Plants Per Ha	No. of plants	Method of Irrigation	Source of Irrigation (Canal/Rainfed/Well)	Area as per Type Of Land (Ha.)		Ownership of Land (Community Land/
												Waste Land	Cultivable	
Nayakanahundi	Ningegowda	1759	Manually	(2	1.24	0.50	Teak, Silver, Hebbevu, Others	100	50	Rainfed	Rainfed/ Protective irrigation	0	1.24	Private Land
Nayakanahundi	Madegowda	1760	Manually	(2	1.89	0.76	Teak, Silver, Hebbevu, Others	100	76	Rainfed	Rainfed/ Protective irrigation	0	1.89	Private Land
Nayakanahundi	Kunnegowda	1761	Manually	(2	1.91	0.76	Teak, Silver, Hebbevu, Others	100	76	Rainfed	Rainfed/ Protective irrigation	0	1.91	Private Land
Nayakanahundi	Doddegowda	1762	Manually	(2	2.54	1.02	Teak, Silver, Hebbevu, Others	100	102	Rainfed	Rainfed/ Protective irrigation	0	2.54	Private Land
Nayakanahundi	Basavaraju	1763	Manually	(2	2.15	0.86	Teak, Silver, Hebbevu, Others	100	86	Rainfed	Rainfed/ Protective irrigation	0	2.15	Private Land
Kunagalu	Sannadevamma	1764	Manually	(2	0.13	0.05	Teak, Silver, Hebbevu, Others	100	5	Rainfed	Rainfed/ Protective irrigation	0	0.13	Private Land
Kunagalu	Chikkannachari	1765	Manually	(2	0.14	0.06	Teak, Silver, Hebbevu, Others	100	6	Rainfed	Rainfed/ Protective irrigation	0	0.14	Private Land
Kunagalu	Ammanamma	1766	Manually	(2	0.16	0.06	Teak, Silver, Hebbevu, Others	100	6	Rainfed	Rainfed/ Protective irrigation	0	0.16	Private Land
Kunagalu	Krishnaswamy	1767	Manually	(2	1.27	0.51	Teak, Silver, Hebbevu, Others	100	51	Rainfed	Rainfed/ Protective irrigation	0	1.27	Private Land
Kunagalu	Venkatamma	1768	Manually	(2	1.26	0.50	Teak, Silver, Hebbevu, Others	100	50	Rainfed	Rainfed/ Protective irrigation	0	1.26	Private Land
Kunagalu	Ningappa	1769	Manually	(2	3.20	1.28	Teak, Silver, Hebbevu, Others	100	128	Rainfed	Rainfed/ Protective irrigation	0	3.20	Private Land
Kunagalu	Kamamma	1770	Manually	(2	3.21	1.28	Teak, Silver, Hebbevu, Others	100	128	Rainfed	Rainfed/ Protective irrigation	0	3.21	Private Land
Kunagalu	Marigowda	1771	Manually	(2	1.50	0.60	Teak, Silver, Hebbevu, Others	100	60	Rainfed	Rainfed/ Protective irrigation	0	1.50	Private Land
Kunagalu	Nagamma	1772	Manually	(2	4.20	1.68	Teak, Silver, Hebbevu, Others	100	168	Rainfed	Rainfed/ Protective irrigation	0	4.20	Private Land
Kunagalu	Shambulingappa	1773	Manually	(2	5.20	2.08	Teak, Silver, Hebbevu, Others	100	208	Rainfed	Rainfed/ Protective irrigation	0	5.20	Private Land
Kunagalu	Jayanna	1774	Manually	(2	1.25	0.50	Teak, Silver, Hebbevu, Others	100	50	Rainfed	Rainfed/ Protective irrigation	0	1.25	Private Land
Kunagalu	Swami	1775	Manually	(2	1.25	0.50	Teak, Silver, Hebbevu, Others	100	50	Rainfed	Rainfed/ Protective irrigation	0	1.25	Private Land
Kunagalu	Lakshamma	1776	Manually	(2	1.25	0.50	Teak, Silver, Hebbevu, Others	100	50	Rainfed	Rainfed/ Protective irrigation	0	1.25	Private Land
Kunagalu	Javarayya	1777	Manually	(2	1.00	0.40	Teak, Silver, Hebbevu, Others	100	40	Rainfed	Rainfed/ Protective irrigation	0	1.00	Private Land
Kunagalu	Shivappa	1778	Manually	(2	1.25	0.50	Teak, Silver, Hebbevu, Others	100	50	Rainfed	Rainfed/ Protective irrigation	0	1.25	Private Land
Kunagalu	Kamma	1779	Manually	(2	1.60	0.64	Teak, Silver, Hebbevu, Others	100	64	Rainfed	Rainfed/ Protective irrigation	0	1.60	Private Land
Kunagalu	Hanumantayya	1780	Manually	(2	1.61	0.64	Teak, Silver, Hebbevu, Others	100	64	Rainfed	Rainfed/ Protective irrigation	0	1.61	Private Land
Kunagalu	Latha	1781	Manually	(2	1.60	0.64	Teak, Silver, Hebbevu, Others	100	64	Rainfed	Rainfed/ Protective irrigation	0	1.60	Private Land
Kunagalu	Latha	1782	Manually	(2	1.60	0.64	Teak, Silver, Hebbevu, Others	100	64	Rainfed	Rainfed/ Protective irrigation	0	1.60	Private Land
Kunagalu	Chikkayya	1783	Manually	(2	1.41	0.56	Teak, Silver, Hebbevu, Others	100	56	Rainfed	Rainfed/ Protective irrigation	0	1.41	Private Land
Kunagalu	Marigowda	1784	Manually	(2	0.41	0.16	Teak, Silver, Hebbevu, Others	100	16	Rainfed	Rainfed/ Protective irrigation	0	0.41	Private Land
Kunagalu	Somanna	1785	Manually	(2	1.21	0.48	Teak, Silver, Hebbevu, Others	100	48	Rainfed	Rainfed/ Protective irrigation	0	1.21	Private Land
Kunagalu	Hanumantayya	1786	Manually	(2	1.31	0.52	Teak, Silver, Hebbevu, Others	100	52	Rainfed	Rainfed/ Protective irrigation	0	1.31	Private Land
Kunagalu	Narasayya	1787	Manually	(2	1.25	0.50	Teak, Silver, Hebbevu, Others	100	50	Rainfed	Rainfed/ Protective irrigation	0	1.25	Private Land
Kunagalu	Puttamadayya	1788	Manually	(2	1.24	0.50	Teak, Silver, Hebbevu, Others	100	50	Rainfed	Rainfed/ Protective irrigation	0	1.24	Private Land
Kunagalu	Puttaasiddamma	1789	Manually	(2	1.21	0.48	Teak, Silver, Hebbevu, Others	100	48	Rainfed	Rainfed/ Protective irrigation	0	1.21	Private Land
Kunagalu	Puttamadamma	1790	Manually	(2	1.31	0.52	Teak, Silver, Hebbevu, Others	100	52	Rainfed	Rainfed/ Protective irrigation	0	1.31	Private Land

Village Name	Farmer Name:	Farmer Code	Rate Type (Manually/Machinery)	Survey No:	Total Area (Ha.)	Proposed Area (Ha.)	Activity/Model/Plant/Crop Name :	Number of Plants Per Ha	No. of plants	Method of Irrigation	Source of Irrigation (Canal/Rainfed/Well)	Area as per Type Of Land (Ha.)		Ownership of Land (Community Land/
												Waste Land	Cultivable	
Kunagalu	Muttamma	1791	Manually	(2	1.11	0.44	Teak, Silver, Hebbevu, Others	100	44	Rainfed	Rainfed/ Protective irrigation	0	1.11	Private Land
Kunagalu	Mahadeva	1792	Manually	(2	1.50	0.60	Teak, Silver, Hebbevu, Others	100	60	Rainfed	Rainfed/ Protective irrigation	0	1.50	Private Land
Kunagalu	Jayanna	1793	Manually	(2	1.64	0.66	Teak, Silver, Hebbevu, Others	100	66	Rainfed	Rainfed/ Protective irrigation	0	1.64	Private Land
Kunagalu	Bommayya	1794	Manually	(2	0.45	0.18	Teak, Silver, Hebbevu, Others	100	18	Rainfed	Rainfed/ Protective irrigation	0	0.45	Private Land
Kunagalu	Nagaraju	1795	Manually	(2	1.20	0.48	Teak, Silver, Hebbevu, Others	100	48	Rainfed	Rainfed/ Protective irrigation	0	1.20	Private Land
Kunagalu	Narasayya	1796	Manually	(2	1.47	0.59	Teak, Silver, Hebbevu, Others	100	59	Rainfed	Rainfed/ Protective irrigation	0	1.47	Private Land
Kunagalu	Narasimegowda	1797	Manually	(2	1.20	0.48	Teak, Silver, Hebbevu, Others	100	48	Rainfed	Rainfed/ Protective irrigation	0	1.20	Private Land
Kunagalu	Thimmegowda	1798	Manually	(2	2.50	1.00	Teak, Silver, Hebbevu, Others	100	100	Rainfed	Rainfed/ Protective irrigation	0	2.50	Private Land
Kunagalu	Lakshamma	1799	Manually	(2	1.20	0.48	Teak, Silver, Hebbevu, Others	100	48	Rainfed	Rainfed/ Protective irrigation	0	1.20	Private Land
Kunagalu	Mahadevamma	1800	Manually	(2	1.20	0.48	Teak, Silver, Hebbevu, Others	100	48	Rainfed	Rainfed/ Protective irrigation	0	1.20	Private Land
Kunagalu	Chennamma	1801	Manually	(2	1.07	0.43	Teak, Silver, Hebbevu, Others	100	43	Rainfed	Rainfed/ Protective irrigation	0	1.07	Private Land
Kunagalu	Siddayya	1802	Manually	(2	1.97	0.79	Teak, Silver, Hebbevu, Others	100	79	Rainfed	Rainfed/ Protective irrigation	0	1.97	Private Land
Kunagalu	Chikkamma	1803	Manually	(2	2.47	0.99	Teak, Silver, Hebbevu, Others	100	99	Rainfed	Rainfed/ Protective irrigation	0	2.47	Private Land
Kunagalu	Narasamma	1804	Manually	(2	1.10	0.44	Teak, Silver, Hebbevu, Others	100	44	Rainfed	Rainfed/ Protective irrigation	0	1.10	Private Land
Kunagalu	Marigowda	1805	Manually	(2	1.20	0.48	Teak, Silver, Hebbevu, Others	100	48	Rainfed	Rainfed/ Protective irrigation	0	1.20	Private Land
Kunagalu	Puttamma	1806	Manually	(2	1.20	0.48	Teak, Silver, Hebbevu, Others	100	48	Rainfed	Rainfed/ Protective irrigation	0	1.20	Private Land
Kunagalu	Basavaraju	1807	Manually	(2	2.10	0.84	Teak, Silver, Hebbevu, Others	100	84	Rainfed	Rainfed/ Protective irrigation	0	2.10	Private Land
Kunagalu	Venkategowda	1808	Manually	(2	0.81	0.32	Teak, Silver, Hebbevu, Others	100	32	Rainfed	Rainfed/ Protective irrigation	0	0.81	Private Land
Kunagalu	Basavegowda	1809	Manually	(2	1.26	0.50	Teak, Silver, Hebbevu, Others	100	50	Rainfed	Rainfed/ Protective irrigation	0	1.26	Private Land
Kunagalu	Rama	1810	Manually	(2	1.54	0.62	Teak, Silver, Hebbevu, Others	100	62	Rainfed	Rainfed/ Protective irrigation	0	1.54	Private Land
Kunagalu	Sigachari	1811	Manually	(2	1.20	0.48	Teak, Silver, Hebbevu, Others	100	48	Rainfed	Rainfed/ Protective irrigation	0	1.20	Private Land
Kunagalu	Jayalakshamma	1812	Manually	(2	1.80	0.72	Teak, Silver, Hebbevu, Others	100	72	Rainfed	Rainfed/ Protective irrigation	0	1.80	Private Land
Kunagalu	Venkatamma	1813	Manually	(2	1.40	0.56	Teak, Silver, Hebbevu, Others	100	56	Rainfed	Rainfed/ Protective irrigation	0	1.40	Private Land
Kunagalu	Channanaika	1814	Manually	(2	0.87	0.35	Teak, Silver, Hebbevu, Others	100	35	Rainfed	Rainfed/ Protective irrigation	0	0.87	Private Land
Kunagalu	Subramani	1815	Manually	(2	0.87	0.35	Teak, Silver, Hebbevu, Others	100	35	Rainfed	Rainfed/ Protective irrigation	0	0.87	Private Land
Kunagalu	Manju	1816	Manually	(2	0.80	0.32	Teak, Silver, Hebbevu, Others	100	32	Rainfed	Rainfed/ Protective irrigation	0	0.80	Private Land
Kunagalu	Ningaraju	1817	Manually	(2	0.80	0.32	Teak, Silver, Hebbevu, Others	100	32	Rainfed	Rainfed/ Protective irrigation	0	0.80	Private Land
Kunagalu	Chiknaika	1818	Manually	(2	1.01	0.40	Teak, Silver, Hebbevu, Others	100	40	Rainfed	Rainfed/ Protective irrigation	0	1.01	Private Land
Kunagalu	Ammanamma	1819	Manually	(2	1.01	0.40	Teak, Silver, Hebbevu, Others	100	40	Rainfed	Rainfed/ Protective irrigation	0	1.01	Private Land
Kunagalu	Puttanaika	1820	Manually	(2	1.01	0.40	Teak, Silver, Hebbevu, Others	100	40	Rainfed	Rainfed/ Protective irrigation	0	1.01	Private Land
Kunagalu	Devalamma	1821	Manually	(3	1.01	0.40	Teak, Silver, Hebbevu, Others	100	40	Rainfed	Rainfed/ Protective irrigation	0	1.01	Private Land
Kunagalu	Lakshamma	1822	Manually	(3	1.01	0.40	Teak, Silver, Hebbevu, Others	100	40	Rainfed	Rainfed/ Protective irrigation	0	1.01	Private Land

Village Name	Farmer Name:	Farmer Code	Rate Type (Manually/Machinery)	Survey No:	Total Area (Ha.)	Proposed Area (Ha.)	Activity/Model/Plant/Crop Name :	Number of Plants Per Ha	No. of plants	Method of Irrigation	Source of Irrigation (Canal/Rainfed/Well)	Area as per Type Of Land (Ha.)		Ownership of Land (Community Land/
												Waste Land	Cultivable	
Kunagalu	Mahadevu	1823	Manually	(3	0.40	0.16	Teak, Silver, Hebbevu, Others	100	16	Rainfed	Rainfed/ Protective irrigation	0	0.40	Private Land
Kunagalu	Nagegowda	1824	Manually		0.16	0.06	Teak, Silver, Hebbevu, Others	100	6	Rainfed	Rainfed/ Protective irrigation	0	0.16	Private Land
Kunagalu	Ajanaika	1825	Manually		1.20	0.48	Teak, Silver, Hebbevu, Others	100	48	Rainfed	Rainfed/ Protective irrigation	0	1.20	Private Land
Kunagalu	Devamma	1826	Manually		1.20	0.48	Teak, Silver, Hebbevu, Others	100	48	Rainfed	Rainfed/ Protective irrigation	0	1.20	Private Land
Kunagalu	Nandisha	1827	Manually		0.30	0.12	Teak, Silver, Hebbevu, Others	100	12	Rainfed	Rainfed/ Protective irrigation	0	0.30	Private Land
M Kannenahalli	Ballashetty	1828	Manually		0.60	0.24	Teak, Silver, Hebbevu, Others	100	24	Rainfed	Rainfed/ Protective irrigation	0	0.60	Private Land
M Kannenahalli	Lakshamma	1829	Manually		0.40	0.16	Teak, Silver, Hebbevu, Others	100	16	Rainfed	Rainfed/ Protective irrigation	0	0.40	Private Land
M Kannenahalli	Kamamma	1830	Manually		0.60	0.24	Teak, Silver, Hebbevu, Others	100	24	Rainfed	Rainfed/ Protective irrigation	0	0.60	Private Land
M Kannenahalli	Ningamma	1831	Manually		0.40	0.16	Teak, Silver, Hebbevu, Others	100	16	Rainfed	Rainfed/ Protective irrigation	0	0.40	Private Land
M Kannenahalli	Susheela	1832	Manually		0.30	0.12	Teak, Silver, Hebbevu, Others	100	12	Rainfed	Rainfed/ Protective irrigation	0	0.30	Private Land
M Kannenahalli	Bhagya	1833	Manually		0.12	0.05	Teak, Silver, Hebbevu, Others	100	5	Rainfed	Rainfed/ Protective irrigation	0	0.12	Private Land
M Kannenahalli	Chikthayamma	1834	Manually		0.08	0.03	Teak, Silver, Hebbevu, Others	100	3	Rainfed	Rainfed/ Protective irrigation	0	0.08	Private Land
M Kannenahalli	Shivanna	1835	Manually	(	0.20	0.08	Teak, Silver, Hebbevu, Others	100	8	Rainfed	Rainfed/ Protective irrigation	0	0.20	Private Land
M Kannenahalli	Devanuru Siddappa	1836	Manually	(	0.20	0.08	Teak, Silver, Hebbevu, Others	100	8	Rainfed	Rainfed/ Protective irrigation	0	0.20	Private Land
M Kannenahalli	Jayarama	1837	Manually		0.40	0.16	Teak, Silver, Hebbevu, Others	100	16	Rainfed	Rainfed/ Protective irrigation	0	0.40	Private Land
M Kannenahalli	Chinnamma	1838	Manually		0.40	0.16	Teak, Silver, Hebbevu, Others	100	16	Rainfed	Rainfed/ Protective irrigation	0	0.40	Private Land
M Kannenahalli	Sujatha	1839	Manually	(	0.40	0.16	Teak, Silver, Hebbevu, Others	100	16	Rainfed	Rainfed/ Protective irrigation	0	0.40	Private Land
M Kannenahalli	Anupama	1840	Manually	(	0.20	0.08	Teak, Silver, Hebbevu, Others	100	8	Rainfed	Rainfed/ Protective irrigation	0	0.20	Private Land
M Kannenahalli	Ningayya	1841	Manually	(	0.20	0.08	Teak, Silver, Hebbevu, Others	100	8	Rainfed	Rainfed/ Protective irrigation	0	0.20	Private Land
M Kannenahalli	Sowbhagya	1842	Manually	(	0.40	0.16	Teak, Silver, Hebbevu, Others	100	16	Rainfed	Rainfed/ Protective irrigation	0	0.40	Private Land
M Kannenahalli	Chikkanna	1843	Manually	(	0.41	0.16	Teak, Silver, Hebbevu, Others	100	16	Rainfed	Rainfed/ Protective irrigation	0	0.41	Private Land
M Kannenahalli	Prakash	1844	Manually	(	0.40	0.16	Teak, Silver, Hebbevu, Others	100	16	Rainfed	Rainfed/ Protective irrigation	0	0.40	Private Land
M Kannenahalli	Chikkahombegowda	1845	Manually	(	0.41	0.16	Teak, Silver, Hebbevu, Others	100	16	Rainfed	Rainfed/ Protective irrigation	0	0.41	Private Land
M Kannenahalli	Jagadeeshwara	1846	Manually	(	0.06	0.02	Teak, Silver, Hebbevu, Others	100	2	Rainfed	Rainfed/ Protective irrigation	0	0.06	Private Land
M Kannenahalli	Kamamma	1847	Manually	(	0.06	0.02	Teak, Silver, Hebbevu, Others	100	2	Rainfed	Rainfed/ Protective irrigation	0	0.06	Private Land
M Kannenahalli	Ningegowda	1848	Manually	(	0.41	0.16	Teak, Silver, Hebbevu, Others	100	16	Rainfed	Rainfed/ Protective irrigation	0	0.41	Private Land
M Kannenahalli	Chikkanna	1849	Manually	(	0.45	0.18	Teak, Silver, Hebbevu, Others	100	18	Rainfed	Rainfed/ Protective irrigation	0	0.45	Private Land
M Kannenahalli	Nanjegowda	1850	Manually	(	0.65	0.26	Teak, Silver, Hebbevu, Others	100	26	Rainfed	Rainfed/ Protective irrigation	0	0.65	Private Land
M Kannenahalli	Mahadevayya	1851	Manually	(	0.10	0.04	Teak, Silver, Hebbevu, Others	100	4	Rainfed	Rainfed/ Protective irrigation	0	0.10	Private Land
M Kannenahalli	Devamma	1852	Manually	'	0.30	0.12	Teak, Silver, Hebbevu, Others	100	12	Rainfed	Rainfed/ Protective irrigation	0	0.30	Private Land
M Kannenahalli	Jayalakshmi	1853	Manually		0.12	0.05	Teak, Silver, Hebbevu, Others	100	5	Rainfed	Rainfed/ Protective irrigation	0	0.12	Private Land
M Kannenahalli	Mahadevu	1854	Manually		0.20	0.08	Teak, Silver, Hebbevu, Others	100	8	Rainfed	Rainfed/ Protective irrigation	0	0.20	Private Land

Village Name	Farmer Name:	Farmer Code	Rate Type (Manually/Machinery)	Survey No:	Total Area (Ha.)	Proposed Area (Ha.)	Activity/Model/Plant/Crop Name :	Number of Plants Per Ha	No. of plants	Method of Irrigation	Source of Irrigation (Canal/Rainfed/Well)	Area as per Type Of Land (Ha.)		Ownership of Land (Community Land/
												Waste Land	Cultivable	
M Kannenahalli	Javaraju	1855	Manually		0.50	0.20	Teak, Silver, Hebbevu, Others	100	20	Rainfed	Rainfed/ Protective irrigation	0	0.50	Private Land
M Kannenahalli	Raju	1856	Manually		0.40	0.16	Teak, Silver, Hebbevu, Others	100	16	Rainfed	Rainfed/ Protective irrigation	0	0.40	Private Land
M Kannenahalli	Shivananjayya	1857	Manually		0.40	0.16	Teak, Silver, Hebbevu, Others	100	16	Rainfed	Rainfed/ Protective irrigation	0	0.40	Private Land
M Kannenahalli	Siddegowda	1858	Manually		0.41	0.16	Teak, Silver, Hebbevu, Others	100	16	Rainfed	Rainfed/ Protective irrigation	0	0.41	Private Land
M Kannenahalli	Siddanaika	1859	Manually		0.40	0.16	Teak, Silver, Hebbevu, Others	100	16	Rainfed	Rainfed/ Protective irrigation	0	0.40	Private Land
M Kannenahalli	Beeregowda	1860	Manually		0.25	0.10	Teak, Silver, Hebbevu, Others	100	10	Rainfed	Rainfed/ Protective irrigation	0	0.25	Private Land
M Kannenahalli	Basamma	1861	Manually		0.35	0.14	Teak, Silver, Hebbevu, Others	100	14	Rainfed	Rainfed/ Protective irrigation	0	0.35	Private Land
M Kannenahalli	Mylarayya	1862	Manually		0.12	0.05	Teak, Silver, Hebbevu, Others	100	5	Rainfed	Rainfed/ Protective irrigation	0	0.12	Private Land
M Kannenahalli	Muddamma	1863	Manually		0.13	0.05	Teak, Silver, Hebbevu, Others	100	5	Rainfed	Rainfed/ Protective irrigation	0	0.13	Private Land
M Kannenahalli	Jagadeeshwara	1864	Manually		0.40	0.16	Teak, Silver, Hebbevu, Others	100	16	Rainfed	Rainfed/ Protective irrigation	0	0.40	Private Land
M Kannenahalli	Kamamma	1865	Manually		0.10	0.04	Teak, Silver, Hebbevu, Others	100	4	Rainfed	Rainfed/ Protective irrigation	0	0.10	Private Land
M Kannenahalli	Lakshmanrav	1866	Manually		0.20	0.08	Teak, Silver, Hebbevu, Others	100	8	Rainfed	Rainfed/ Protective irrigation	0	0.20	Private Land
M Kannenahalli	Parvathamamma	1867	Manually		0.10	0.04	Teak, Silver, Hebbevu, Others	100	4	Rainfed	Rainfed/ Protective irrigation	0	0.10	Private Land
M Kannenahalli	Parameshwarayya	1868	Manually		0.40	0.16	Teak, Silver, Hebbevu, Others	100	16	Rainfed	Rainfed/ Protective irrigation	0	0.40	Private Land
Chotnahalli	Chikkanaika	1869	Manually		1.90	0.76	Teak, Silver, Hebbevu, Others	100	76	Rainfed	Rainfed/ Protective irrigation	0	1.90	Private Land
Chotnahalli	Gowramma	1870	Manually	'4/1	1.90	0.76	Teak, Silver, Hebbevu, Others	100	76	Rainfed	Rainfed/ Protective irrigation	0	1.90	Private Land
Chotnahalli	Bhyranaika	1871	Manually	'4/1	2.40	0.96	Teak, Silver, Hebbevu, Others	100	96	Rainfed	Rainfed/ Protective irrigation	0	2.40	Private Land
Chotnahalli	Maramma	1872	Manually	'4/1	2.32	0.93	Teak, Silver, Hebbevu, Others	100	93	Rainfed	Rainfed/ Protective irrigation	0	2.32	Private Land
Chotnahalli	Devamma	1873	Manually	'4/1	0.20	0.08	Teak, Silver, Hebbevu, Others	100	8	Rainfed	Rainfed/ Protective irrigation	0	0.20	Private Land
Chotnahalli	Siddanaika	1874	Manually	'4/1	0.52	0.21	Teak, Silver, Hebbevu, Others	100	21	Rainfed	Rainfed/ Protective irrigation	0	0.52	Private Land
Chotnahalli	Marichiknaika	1875	Manually	'4/1	0.40	0.16	Teak, Silver, Hebbevu, Others	100	16	Rainfed	Rainfed/ Protective irrigation	0	0.40	Private Land
Chotnahalli	Channamma	1876	Manually	'4/1	0.71	0.28	Teak, Silver, Hebbevu, Others	100	28	Rainfed	Rainfed/ Protective irrigation	0	0.71	Private Land
Chotnahalli	Sundar Rajan	1877	Manually	'4/1	0.40	0.16	Teak, Silver, Hebbevu, Others	100	16	Rainfed	Rainfed/ Protective irrigation	0	0.40	Private Land
Chotnahalli	Nagamma	1878	Manually	'4/1	0.80	0.32	Teak, Silver, Hebbevu, Others	100	32	Rainfed	Rainfed/ Protective irrigation	0	0.80	Private Land
Chotnahalli	Chiknaika	1879	Manually	'4/1	1.60	0.64	Teak, Silver, Hebbevu, Others	100	64	Rainfed	Rainfed/ Protective irrigation	0	1.60	Private Land
Chotnahalli	Chikkathamanaika	1880	Manually	'4/1	1.28	0.51	Teak, Silver, Hebbevu, Others	100	51	Rainfed	Rainfed/ Protective irrigation	0	1.28	Private Land
Chotnahalli	Thimmamma	1881	Manually	'4/1	1.01	0.40	Teak, Silver, Hebbevu, Others	100	40	Rainfed	Rainfed/ Protective irrigation	0	1.01	Private Land
Chotnahalli	Chiknaika	1882	Manually	'4/1	0.41	0.16	Teak, Silver, Hebbevu, Others	100	16	Rainfed	Rainfed/ Protective irrigation	0	0.41	Private Land
Chotnahalli	Chennamma	1883	Manually	'4/1	0.58	0.23	Teak, Silver, Hebbevu, Others	100	23	Rainfed	Rainfed/ Protective irrigation	0	0.58	Private Land
Chotnahalli	Sundar Rajan	1884	Manually	'4/1	0.17	0.07	Teak, Silver, Hebbevu, Others	100	7	Rainfed	Rainfed/ Protective irrigation	0	0.17	Private Land
Chotnahalli	Sundar Rajan	1885	Manually	'4/1	0.45	0.18	Teak, Silver, Hebbevu, Others	100	18	Rainfed	Rainfed/ Protective irrigation	0	0.45	Private Land
Chotnahalli	Naganaika	1886	Manually	'4/1	0.23	0.09	Teak, Silver, Hebbevu, Others	100	9	Rainfed	Rainfed/ Protective irrigation	0	0.23	Private Land

Village Name	Farmer Name:	Farmer Code	Rate Type (Manually/Machinery)	Survey No:	Total Area (Ha.)	Proposed Area (Ha.)	Activity/Model/Plant/Crop Name :	Number of Plants Per Ha	No. of plants	Method of Irrigation	Source of Irrigation (Canal/Rainfed/Well)	Area as per Type Of Land (Ha.)		Ownership of Land (Community Land/
												Waste Land	Cultivable	
Chotnahalli	Prabhamani	1887	Manually	'4/1	1.36	0.54	Teak, Silver, Hebbevu, Others	100	54	Rainfed	Rainfed/ Protective irrigation	0	1.36	Private Land
Chotnahalli	Prabhamani	1888	Manually	'4/1	1.65	0.66	Teak, Silver, Hebbevu, Others	100	66	Rainfed	Rainfed/ Protective irrigation	0	1.65	Private Land
Chotnahalli	Prabhamani	1889	Manually	'4/1	3.33	1.33	Teak, Silver, Hebbevu, Others	100	133	Rainfed	Rainfed/ Protective irrigation	0	3.33	Private Land
Chotnahalli	Prabhamani	1890	Manually	'4/1	0.40	0.16	Teak, Silver, Hebbevu, Others	100	16	Rainfed	Rainfed/ Protective irrigation	0	0.40	Private Land
Chotnahalli	Subdar Rajan	1891	Manually	'4/1	2.48	0.99	Teak, Silver, Hebbevu, Others	100	99	Rainfed	Rainfed/ Protective irrigation	0	2.48	Private Land
Chotnahalli	Jakirabi	1892	Manually	'4/1	0.76	0.30	Teak, Silver, Hebbevu, Others	100	30	Rainfed	Rainfed/ Protective irrigation	0	0.76	Private Land
Chotnahalli	Papanaika	1893	Manually	'4/1	0.40	0.16	Teak, Silver, Hebbevu, Others	100	16	Rainfed	Rainfed/ Protective irrigation	0	0.40	Private Land
Chotnahalli	Yashodamma	1894	Manually	'4/1	0.40	0.16	Teak, Silver, Hebbevu, Others	100	16	Rainfed	Rainfed/ Protective irrigation	0	0.40	Private Land
Chotnahalli	Sannamma	1895	Manually	'4/1	0.65	0.26	Teak, Silver, Hebbevu, Others	100	26	Rainfed	Rainfed/ Protective irrigation	0	0.65	Private Land
Chotnahalli	Marichiknaika	1896	Manually	'4/1	1.47	0.59	Teak, Silver, Hebbevu, Others	100	59	Rainfed	Rainfed/ Protective irrigation	0	1.47	Private Land
Chotnahalli	Mayamma	1897	Manually	'4/1	0.41	0.16	Teak, Silver, Hebbevu, Others	100	16	Rainfed	Rainfed/ Protective irrigation	0	0.41	Private Land
Chotnahalli	Venkatalakshamm	1898	Manually	'4/1	0.70	0.28	Teak, Silver, Hebbevu, Others	100	28	Rainfed	Rainfed/ Protective irrigation	0	0.70	Private Land
Chotnahalli	Nagamma	1899	Manually	'4/1	0.31	0.12	Teak, Silver, Hebbevu, Others	100	12	Rainfed	Rainfed/ Protective irrigation	0	0.31	Private Land
Chotnahalli	Sundar Rajan	1900	Manually	'4/1	0.58	0.23	Teak, Silver, Hebbevu, Others	100	23	Rainfed	Rainfed/ Protective irrigation	0	0.58	Private Land
Chotnahalli	Chaluvegowda	1901	Manually	'4/1	0.84	0.34	Teak, Silver, Hebbevu, Others	100	34	Rainfed	Rainfed/ Protective irrigation	0	0.84	Private Land
Chotnahalli	Ningamma	1902	Manually	'4/1	0.41	0.16	Teak, Silver, Hebbevu, Others	100	16	Rainfed	Rainfed/ Protective irrigation	0	0.41	Private Land
Chotnahalli	Sundar Rajan	1903	Manually	'4/1	0.22	0.09	Teak, Silver, Hebbevu, Others	100	9	Rainfed	Rainfed/ Protective irrigation	0	0.22	Private Land
Chotnahalli	Devraju	1904	Manually	'4/1	0.41	0.16	Teak, Silver, Hebbevu, Others	100	16	Rainfed	Rainfed/ Protective irrigation	0	0.41	Private Land
Chotnahalli	Ratamma	1905	Manually	'4/1	0.10	0.04	Teak, Silver, Hebbevu, Others	100	4	Rainfed	Rainfed/ Protective irrigation	0	0.10	Private Land
Chotnahalli	Ningamma	1906	Manually	'4/1	1.49	0.60	Teak, Silver, Hebbevu, Others	100	60	Rainfed	Rainfed/ Protective irrigation	0	1.49	Private Land
Chotnahalli	Nagamma	1907	Manually	'4/1	0.10	0.04	Teak, Silver, Hebbevu, Others	100	4	Rainfed	Rainfed/ Protective irrigation	0	0.10	Private Land
Chotnahalli	Venkatalakshamm	1908	Manually	'4/1	1.60	0.64	Teak, Silver, Hebbevu, Others	100	64	Rainfed	Rainfed/ Protective irrigation	0	1.60	Private Land
Chotnahalli	Devamma	1909	Manually	'4/1	0.13	0.05	Teak, Silver, Hebbevu, Others	100	5	Rainfed	Rainfed/ Protective irrigation	0	0.13	Private Land
Chotnahalli	Marichiknaika	1910	Manually	'4/1	1.13	0.45	Teak, Silver, Hebbevu, Others	100	45	Rainfed	Rainfed/ Protective irrigation	0	1.13	Private Land
Chotnahalli	Siddanaika	1911	Manually	'4/1	0.41	0.16	Teak, Silver, Hebbevu, Others	100	16	Rainfed	Rainfed/ Protective irrigation	0	0.41	Private Land
Chotnahalli	Devamma	1912	Manually	'4/1	0.17	0.07	Teak, Silver, Hebbevu, Others	100	7	Rainfed	Rainfed/ Protective irrigation	0	0.17	Private Land
Chotnahalli	Nagamma	1913	Manually	'4/1	1.41	0.56	Teak, Silver, Hebbevu, Others	100	56	Rainfed	Rainfed/ Protective irrigation	0	1.41	Private Land
Chotnahalli	Chiknaika	1914	Manually	'4/1	1.55	0.62	Teak, Silver, Hebbevu, Others	100	62	Rainfed	Rainfed/ Protective irrigation	0	1.55	Private Land
Chotnahalli	Ramanaika	1915	Manually	'4/1	1.21	0.48	Teak, Silver, Hebbevu, Others	100	48	Rainfed	Rainfed/ Protective irrigation	0	1.21	Private Land
Chotnahalli	Chikkavenkatanaika	1916	Manually	'4/1	1.80	0.72	Teak, Silver, Hebbevu, Others	100	72	Rainfed	Rainfed/ Protective irrigation	0	1.80	Private Land
Chotnahalli	Ramanaika	1917	Manually	'4/1	0.30	0.12	Teak, Silver, Hebbevu, Others	100	12	Rainfed	Rainfed/ Protective irrigation	0	0.30	Private Land
Chotnahalli	Puttamma	1918	Manually	'4/1	1.68	0.67	Teak, Silver, Hebbevu, Others	100	67	Rainfed	Rainfed/ Protective irrigation	0	1.68	Private Land

Village Name	Farmer Name:	Farmer Code	Rate Type (Manually/Machinery)	Survey No:	Total Area (Ha.)	Proposed Area (Ha.)	Activity/Model/Plant/Crop Name :	Number of Plants Per Ha	No. of plants	Method of Irrigation	Source of Irrigation (Canal/Rainfed/Well)	Area as per Type Of Land (Ha.)		Ownership of Land (Community Land/
												Waste Land	Cultivable	
Chotnahalli	Santhimamma	1919	Manually	'4/1	1.56	0.62	Teak, Silver, Hebbevu, Others	100	62	Rainfed	Rainfed/ Protective irrigation	0	1.56	Private Land
Chotnahalli	Ninganaika	1920	Manually	'4/1	2.25	0.90	Teak, Silver, Hebbevu, Others	100	90	Rainfed	Rainfed/ Protective irrigation	0	2.25	Private Land
Chotnahalli	Thammannaika	1921	Manually	'4/1	2.35	0.94	Teak, Silver, Hebbevu, Others	100	94	Rainfed	Rainfed/ Protective irrigation	0	2.35	Private Land
Chotnahalli	Padmaraju	1922	Manually	'4/1	1.65	0.66	Teak, Silver, Hebbevu, Others	100	66	Rainfed	Rainfed/ Protective irrigation	0	1.65	Private Land
Chotnahalli	Marichiknaika	1923	Manually	'4/1	0.89	0.36	Teak, Silver, Hebbevu, Others	100	36	Rainfed	Rainfed/ Protective irrigation	0	0.89	Private Land
Chotnahalli	Kempamma	1924	Manually	53	2.54	1.02	Teak, Silver, Hebbevu, Others	100	102	Rainfed	Rainfed/ Protective irrigation	0	2.54	Private Land
Chotnahalli	Chiknaika	1925	Manually	53	0.24	0.10	Teak, Silver, Hebbevu, Others	100	10	Rainfed	Rainfed/ Protective irrigation	0	0.24	Private Land
Chotnahalli	Chiknaika	1926	Manually	54	0.61	0.24	Teak, Silver, Hebbevu, Others	100	24	Rainfed	Rainfed/ Protective irrigation	0	0.61	Private Land
Chotnahalli	Chikkajoganaika	1927	Manually	55	0.98	0.39	Teak, Silver, Hebbevu, Others	100	39	Rainfed	Rainfed/ Protective irrigation	0	0.98	Private Land
Chotnahalli	Maregowda	1928	Manually	55	1.20	0.48	Teak, Silver, Hebbevu, Others	100	48	Rainfed	Rainfed/ Protective irrigation	0	1.20	Private Land
Chotnahalli	Kempadevowda	1929	Manually	56	1.20	0.48	Teak, Silver, Hebbevu, Others	100	48	Rainfed	Rainfed/ Protective irrigation	0	1.20	Private Land
Chotnahalli	Chandra	1930	Manually	56	1.20	0.48	Teak, Silver, Hebbevu, Others	100	48	Rainfed	Rainfed/ Protective irrigation	0	1.20	Private Land
Chotnahalli	Padmaraju	1931	Manually	57	0.80	0.32	Teak, Silver, Hebbevu, Others	100	32	Rainfed	Rainfed/ Protective irrigation	0	0.80	Private Land
Chotnahalli	Chandra	1932	Manually	58	0.11	0.04	Teak, Silver, Hebbevu, Others	100	4	Rainfed	Rainfed/ Protective irrigation	0	0.11	Private Land
Chotnahalli	Krishna	1933	Manually	58	1.20	0.48	Teak, Silver, Hebbevu, Others	100	48	Rainfed	Rainfed/ Protective irrigation	0	1.20	Private Land
Chotnahalli	Gopamma	1934	Manually	59	0.27	0.11	Teak, Silver, Hebbevu, Others	100	11	Rainfed	Rainfed/ Protective irrigation	0	0.27	Private Land
Chotnahalli	Devamma	1935	Manually	59	0.28	0.11	Teak, Silver, Hebbevu, Others	100	11	Rainfed	Rainfed/ Protective irrigation	0	0.28	Private Land
Chotnahalli	Kendagannanaika	1936	Manually	59	0.95	0.38	Teak, Silver, Hebbevu, Others	100	38	Rainfed	Rainfed/ Protective irrigation	0	0.95	Private Land
Chotnahalli	Doddasiddaramego	1937	Manually	59	0.81	0.32	Teak, Silver, Hebbevu, Others	100	32	Rainfed	Rainfed/ Protective irrigation	0	0.81	Private Land
Chotnahalli	Muddaramu	1938	Manually	59	1.60	0.64	Teak, Silver, Hebbevu, Others	100	64	Rainfed	Rainfed/ Protective irrigation	0	1.60	Private Land
Chotnahalli	Jayalakshmi	1939	Manually	60	3.85	1.54	Teak, Silver, Hebbevu, Others	100	154	Rainfed	Rainfed/ Protective irrigation	0	3.85	Private Land
Chotnahalli	Doddasiddaramego	1940	Manually	60	4.20	1.68	Teak, Silver, Hebbevu, Others	100	168	Rainfed	Rainfed/ Protective irrigation	0	4.20	Private Land
Chotnahalli	Ramaratna	1941	Manually	61	0.74	0.30	Teak, Silver, Hebbevu, Others	100	30	Rainfed	Rainfed/ Protective irrigation	0	0.74	Private Land
Chotnahalli	Mudduramu	1942	Manually	61	0.74	0.30	Teak, Silver, Hebbevu, Others	100	30	Rainfed	Rainfed/ Protective irrigation	0	0.74	Private Land
Chotnahalli	Jayaramu	1943	Manually	61	0.74	0.30	Teak, Silver, Hebbevu, Others	100	30	Rainfed	Rainfed/ Protective irrigation	0	0.74	Private Land
Chotnahalli	Ramachandra	1944	Manually	62	0.74	0.30	Teak, Silver, Hebbevu, Others	100	30	Rainfed	Rainfed/ Protective irrigation	0	0.74	Private Land
Chotnahalli	Devesha	1945	Manually	62	0.74	0.30	Teak, Silver, Hebbevu, Others	100	30	Rainfed	Rainfed/ Protective irrigation	0	0.74	Private Land
Chotnahalli	Gowri	1946	Manually	63	0.20	0.08	Teak, Silver, Hebbevu, Others	100	8	Rainfed	Rainfed/ Protective irrigation	0	0.20	Private Land
Chotnahalli	Lolamma	1947	Manually	63	1.00	0.40	Teak, Silver, Hebbevu, Others	100	40	Rainfed	Rainfed/ Protective irrigation	0	1.00	Private Land
Chotnahalli	Sannamma	1948	Manually	64	1.20	0.48	Teak, Silver, Hebbevu, Others	100	48	Rainfed	Rainfed/ Protective irrigation	0	1.20	Private Land
Chotnahalli	Puttagowramma	1949	Manually	64	1.20	0.48	Teak, Silver, Hebbevu, Others	100	48	Rainfed	Rainfed/ Protective irrigation	0	1.20	Private Land
Chotnahalli	Chinnamma	1950	Manually	65	1.05	0.42	Teak, Silver, Hebbevu, Others	100	42	Rainfed	Rainfed/ Protective irrigation	0	1.05	Private Land

Village Name	Farmer Name:	Farmer Code	Rate Type (Manually/Machinery)	Survey No:	Total Area (Ha.)	Proposed Area (Ha.)	Activity/Model/Plant/Crop Name :	Number of Plants Per Ha	No. of plants	Method of Irrigation	Source of Irrigation (Canal/Rainfed/Well)	Area as per Type Of Land (Ha.)		Ownership of Land (Community Land/
												Waste Land	Cultivable	
Chotnahalli	Sannamma	1951	Manually	66	4.32	1.73	Teak, Silver, Hebbevu, Others	100	173	Rainfed	Rainfed/ Protective irrigation	0	4.32	Private Land
Chotnahalli	Chinnamma	1952	Manually	66	1.82	0.73	Teak, Silver, Hebbevu, Others	100	73	Rainfed	Rainfed/ Protective irrigation	0	1.82	Private Land
Chotnahalli	Lakshmana Shetty	1953	Manually	66	1.40	0.56	Teak, Silver, Hebbevu, Others	100	56	Rainfed	Rainfed/ Protective irrigation	0	1.40	Private Land
Chotnahalli	Sahadevamma	1954	Manually	66	3.10	1.24	Teak, Silver, Hebbevu, Others	100	124	Rainfed	Rainfed/ Protective irrigation	0	3.10	Private Land
Chotnahalli	Nagaratna	1955	Manually	66	2.16	0.86	Teak, Silver, Hebbevu, Others	100	86	Rainfed	Rainfed/ Protective irrigation	0	2.16	Private Land
Chotnahalli	Subbalakshmi	1956	Manually	67	1.98	0.79	Teak, Silver, Hebbevu, Others	100	79	Rainfed	Rainfed/ Protective irrigation	0	1.98	Private Land
Chotnahalli	Siddaramgowda	1957	Manually	67	1.59	0.64	Teak, Silver, Hebbevu, Others	100	64	Rainfed	Rainfed/ Protective irrigation	0	1.59	Private Land
Chotnahalli	Devesha	1958	Manually	67	1.89	0.76	Teak, Silver, Hebbevu, Others	100	76	Rainfed	Rainfed/ Protective irrigation	0	1.89	Private Land
Chotnahalli	Ravichandra	1959	Manually	67	2.12	0.85	Teak, Silver, Hebbevu, Others	100	85	Rainfed	Rainfed/ Protective irrigation	0	2.12	Private Land
Chotnahalli	Chikkanaika	1960	Manually	67	1.89	0.76	Teak, Silver, Hebbevu, Others	100	76	Rainfed	Rainfed/ Protective irrigation	0	1.89	Private Land
Chotnahalli	Puttathimmanaika	1961	Manually	67	1.56	0.62	Teak, Silver, Hebbevu, Others	100	62	Rainfed	Rainfed/ Protective irrigation	0	1.56	Private Land
Chotnahalli	Puttaswamegowda	1962	Manually	67	1.27	0.51	Teak, Silver, Hebbevu, Others	100	51	Rainfed	Rainfed/ Protective irrigation	0	1.27	Private Land
Chotnahalli	Basappa	1963	Manually	67	0.40	0.16	Teak, Silver, Hebbevu, Others	100	16	Rainfed	Rainfed/ Protective irrigation	0	0.40	Private Land
Chotnahalli	Padmamma	1964	Manually	67	1.00	0.40	Teak, Silver, Hebbevu, Others	100	40	Rainfed	Rainfed/ Protective irrigation	0	1.00	Private Land
Chotnahalli	Kumari	1965	Manually	68	2.87	1.15	Teak, Silver, Hebbevu, Others	100	115	Rainfed	Rainfed/ Protective irrigation	0	2.87	Private Land
Chotnahalli	Ratnayya	1966	Manually	69	2.59	1.04	Teak, Silver, Hebbevu, Others	100	104	Rainfed	Rainfed/ Protective irrigation	0	2.59	Private Land
Chotnahalli	Puttamadegowda	1967	Manually	70	2.10	0.84	Teak, Silver, Hebbevu, Others	100	84	Rainfed	Rainfed/ Protective irrigation	0	2.10	Private Land
Chotnahalli	Puttamadegowda	1968	Manually	70	1.67	0.67	Teak, Silver, Hebbevu, Others	100	67	Rainfed	Rainfed/ Protective irrigation	0	1.67	Private Land
Chotnahalli	Jayaprakash	1969	Manually	70	1.47	0.59	Teak, Silver, Hebbevu, Others	100	59	Rainfed	Rainfed/ Protective irrigation	0	1.47	Private Land
Chotnahalli	Rathayya	1970	Manually	70	1.78	0.71	Teak, Silver, Hebbevu, Others	100	71	Rainfed	Rainfed/ Protective irrigation	0	1.78	Private Land
Chotnahalli	Thammayya	1971	Manually	71	0.80	0.32	Teak, Silver, Hebbevu, Others	100	32	Rainfed	Rainfed/ Protective irrigation	0	0.80	Private Land
Chotnahalli	Basavarajappa	1972	Manually	72	0.25	0.10	Teak, Silver, Hebbevu, Others	100	10	Rainfed	Rainfed/ Protective irrigation	0	0.25	Private Land
Chotnahalli	Ramachandra	1973	Manually	72	1.05	0.42	Teak, Silver, Hebbevu, Others	100	42	Rainfed	Rainfed/ Protective irrigation	0	1.05	Private Land
Chotnahalli	Sommannaika	1974	Manually	72	0.80	0.32	Teak, Silver, Hebbevu, Others	100	32	Rainfed	Rainfed/ Protective irrigation	0	0.80	Private Land
Chotnahalli	Nagaraju	1975	Manually	72	1.24	0.50	Teak, Silver, Hebbevu, Others	100	50	Rainfed	Rainfed/ Protective irrigation	0	1.24	Private Land
Chotnahalli	Nagarajappa	1976	Manually	73	2.42	0.97	Teak, Silver, Hebbevu, Others	100	97	Rainfed	Rainfed/ Protective irrigation	0	2.42	Private Land
Chotnahalli	Nagaraju	1977	Manually	74	1.29	0.52	Teak, Silver, Hebbevu, Others	100	52	Rainfed	Rainfed/ Protective irrigation	0	1.29	Private Land
Chotnahalli	Ratamma	1978	Manually	75	2.27	0.91	Teak, Silver, Hebbevu, Others	100	91	Rainfed	Rainfed/ Protective irrigation	0	2.27	Private Land
Chotnahalli	Gopamma	1979	Manually	75	1.26	0.50	Teak, Silver, Hebbevu, Others	100	50	Rainfed	Rainfed/ Protective irrigation	0	1.26	Private Land
Chotnahalli	Subbarayya	1980	Manually	75	1.54	0.62	Teak, Silver, Hebbevu, Others	100	62	Rainfed	Rainfed/ Protective irrigation	0	1.54	Private Land
Chotnahalli	Mallayya	1981	Manually	76	1.26	0.50	Teak, Silver, Hebbevu, Others	100	50	Rainfed	Rainfed/ Protective irrigation	0	1.26	Private Land
Chotnahalli	Subbaraya	1982	Manually	77	1.50	0.60	Teak, Silver, Hebbevu, Others	100	60	Rainfed	Rainfed/ Protective irrigation	0	1.50	Private Land



Village Name	Farmer Name:	Farmer Code	Rate Type (Manually/Machinery)	Survey No:	Total Area (Ha.)	Proposed Area (Ha.)	Activity/Model/Plant/Crop Name :	Number of Plants Per Ha	No. of plants	Method of Irrigation	Source of Irrigation (Canal/Rainfed/Well)	Area as per Type Of Land (Ha.)		Ownership of Land (Community Land/
												Waste Land	Cultivable	
Chotnahalli	Chiksomanaika	1983	Manually	77	0.63	0.25	Teak, Silver, Hebbevu, Others	100	25	Rainfed	Rainfed/ Protective irrigation	0	0.63	Private Land
Chotnahalli	cheluvaiah	1984	Manually	78	1.50	0.60	Teak, Silver, Hebbevu, Others	100	60	Rainfed	Rainfed/ Protective irrigation	0	1.50	Private Land
Chotnahalli	kamma	1985	Manually	79	0.98	0.39	Teak, Silver, Hebbevu, Others	100	39	Rainfed	Rainfed/ Protective irrigation	0	0.98	Private Land
Chotnahalli	Kempamma	1986	Manually	79	0.62	0.25	Teak, Silver, Hebbevu, Others	100	25	Rainfed	Rainfed/ Protective irrigation	0	0.62	Private Land
Chotnahalli	Marinaika	1987	Manually	80	0.62	0.25	Teak, Silver, Hebbevu, Others	100	25	Rainfed	Rainfed/ Protective irrigation	0	0.62	Private Land
Kolagala	Nagendra	1988	Manually	80	0.16	0.06	Teak, Silver, Hebbevu, Others	100	6	Rainfed	Rainfed/ Protective irrigation	0	0.16	Private Land
Kolagala	Nagendra	1989	Manually	81	0.84	0.34	Teak, Silver, Hebbevu, Others	100	34	Rainfed	Rainfed/ Protective irrigation	0	0.84	Private Land
Kolagala	Naganna	1990	Manually	82	0.20	0.08	Teak, Silver, Hebbevu, Others	100	8	Rainfed	Rainfed/ Protective irrigation	0	0.20	Private Land
Kolagala	Puttaraju	1991	Manually	82	1.50	0.60	Teak, Silver, Hebbevu, Others	100	60	Rainfed	Rainfed/ Protective irrigation	0	1.50	Private Land
Kolagala	Nanjundegowda	1992	Manually	83	2.45	0.98	Teak, Silver, Hebbevu, Others	100	98	Rainfed	Rainfed/ Protective irrigation	0	2.45	Private Land
Kolagala	Rangamma	1993	Manually	83	1.24	0.50	Teak, Silver, Hebbevu, Others	100	50	Rainfed	Rainfed/ Protective irrigation	0	1.24	Private Land
Kolagala	Siddaramu	1994	Manually	84	0.52	0.21	Teak, Silver, Hebbevu, Others	100	21	Rainfed	Rainfed/ Protective irrigation	0	0.52	Private Land
Kolagala	Jayanna	1995	Manually	84	0.14	0.06	Teak, Silver, Hebbevu, Others	100	6	Rainfed	Rainfed/ Protective irrigation	0	0.14	Private Land
Kolagala	Basavaraju	1996	Manually	84	0.14	0.06	Teak, Silver, Hebbevu, Others	100	6	Rainfed	Rainfed/ Protective irrigation	0	0.14	Private Land
Kolagala	Manjula	1997	Manually	84	0.52	0.21	Teak, Silver, Hebbevu, Others	100	21	Rainfed	Rainfed/ Protective irrigation	0	0.52	Private Land
Kolagala	Siddaramu	1998	Manually	84	0.69	0.28	Teak, Silver, Hebbevu, Others	100	28	Rainfed	Rainfed/ Protective irrigation	0	0.69	Private Land
Kolagala	Jayanna	1999	Manually	84	0.16	0.06	Teak, Silver, Hebbevu, Others	100	6	Rainfed	Rainfed/ Protective irrigation	0	0.16	Private Land
Kolagala	Jayanna	2000	Manually	85	0.19	0.08	Teak, Silver, Hebbevu, Others	100	8	Rainfed	Rainfed/ Protective irrigation	0	0.19	Private Land
Kolagala	Jayanna	2001	Manually	86	0.16	0.06	Teak, Silver, Hebbevu, Others	100	6	Rainfed	Rainfed/ Protective irrigation	0	0.16	Private Land
Kolagala	Jayanna	2002	Manually	86	0.16	0.06	Teak, Silver, Hebbevu, Others	100	6	Rainfed	Rainfed/ Protective irrigation	0	0.16	Private Land
Kolagala	Lolamma	2003	Manually	87	1.80	0.72	Teak, Silver, Hebbevu, Others	100	72	Rainfed	Rainfed/ Protective irrigation	0	1.80	Private Land
Kolagala	Manjula	2004	Manually	88	0.70	0.28	Teak, Silver, Hebbevu, Others	100	28	Rainfed	Rainfed/ Protective irrigation	0	0.70	Private Land
Kolagala	Subbanna	2005	Manually	88	0.60	0.24	Teak, Silver, Hebbevu, Others	100	24	Rainfed	Rainfed/ Protective irrigation	0	0.60	Private Land
Kolagala	Chandrashekar	2006	Manually	88	0.24	0.10	Teak, Silver, Hebbevu, Others	100	10	Rainfed	Rainfed/ Protective irrigation	0	0.24	Private Land
Kolagala	Siddaramu	2007	Manually	89	1.20	0.48	Teak, Silver, Hebbevu, Others	100	48	Rainfed	Rainfed/ Protective irrigation	0	1.20	Private Land
Kolagala	Rathayya	2008	Manually	90	0.38	0.15	Teak, Silver, Hebbevu, Others	100	15	Rainfed	Rainfed/ Protective irrigation	0	0.38	Private Land
Kolagala	Somashetty	2009	Manually	91	0.18	0.07	Teak, Silver, Hebbevu, Others	100	7	Rainfed	Rainfed/ Protective irrigation	0	0.18	Private Land
Kolagala	Nagaraju	2010	Manually	92	1.00	0.40	Teak, Silver, Hebbevu, Others	100	40	Rainfed	Rainfed/ Protective irrigation	0	1.00	Private Land
Kolagala	Prabhavathi	2011	Manually	93	1.03	0.41	Teak, Silver, Hebbevu, Others	100	41	Rainfed	Rainfed/ Protective irrigation	0	1.03	Private Land
Kolagala	Renuka	2012	Manually	93	1.44	0.58	Teak, Silver, Hebbevu, Others	100	58	Rainfed	Rainfed/ Protective irrigation	0	1.44	Private Land
Kolagala	Siddegowda	2013	Manually	93	1.00	0.40	Teak, Silver, Hebbevu, Others	100	40	Rainfed	Rainfed/ Protective irrigation	0	1.00	Private Land
Kolagala	Sithamma	2014	Manually	93	1.44	0.58	Teak, Silver, Hebbevu, Others	100	58	Rainfed	Rainfed/ Protective irrigation	0	1.44	Private Land

Village Name	Farmer Name:	Farmer Code	Rate Type (Manually/Machinery)	Survey No:	Total Area (Ha.)	Proposed Area (Ha.)	Activity/Model/Plant/Crop Name :	Number of Plants Per Ha	No. of plants	Method of Irrigation	Source of Irrigation (Canal/Rainfed/Well)	Area as per Type Of Land (Ha.)		Ownership of Land (Community Land/
												Waste Land	Cultivable	
Kolagala	Sundaramma	2015	Manually	93	1.40	0.56	Teak, Silver, Hebbevu, Others	100	56	Rainfed	Rainfed/ Protective irrigation	0	1.40	Private Land
Kolagala	Vrundavathi	2016	Manually	93	0.40	0.16	Teak, Silver, Hebbevu, Others	100	16	Rainfed	Rainfed/ Protective irrigation	0	0.40	Private Land
Kolagala	Nagamma	2017	Manually	93	0.40	0.16	Teak, Silver, Hebbevu, Others	100	16	Rainfed	Rainfed/ Protective irrigation	0	0.40	Private Land
Kolagala	Mahadevamma	2018	Manually	93	0.40	0.16	Teak, Silver, Hebbevu, Others	100	16	Rainfed	Rainfed/ Protective irrigation	0	0.40	Private Land
Kolagala	Sarojamma	2019	Manually	93	0.40	0.16	Teak, Silver, Hebbevu, Others	100	16	Rainfed	Rainfed/ Protective irrigation	0	0.40	Private Land
Kolagala	Kalegowda	2020	Manually	93	0.40	0.16	Teak, Silver, Hebbevu, Others	100	16	Rainfed	Rainfed/ Protective irrigation	0	0.40	Private Land
Kolagala	Shambulingegowda	2021	Manually	93	0.40	0.16	Teak, Silver, Hebbevu, Others	100	16	Rainfed	Rainfed/ Protective irrigation	0	0.40	Private Land
Kolagala	Govindaraju	2022	Manually	93	0.79	0.32	Teak, Silver, Hebbevu, Others	100	32	Rainfed	Rainfed/ Protective irrigation	0	0.79	Private Land
Kolagala	Kalpana	2023	Manually	93	2.10	0.84	Teak, Silver, Hebbevu, Others	100	84	Rainfed	Rainfed/ Protective irrigation	0	2.10	Private Land
Kolagala	Huchegowda	2024	Manually	94	0.40	0.16	Teak, Silver, Hebbevu, Others	100	16	Rainfed	Rainfed/ Protective irrigation	0	0.40	Private Land
Kolagala	Govindaraju	2025	Manually	94	0.48	0.19	Teak, Silver, Hebbevu, Others	100	19	Rainfed	Rainfed/ Protective irrigation	0	0.48	Private Land
Kolagala	Kushamma	2026	Manually	94	0.40	0.16	Teak, Silver, Hebbevu, Others	100	16	Rainfed	Rainfed/ Protective irrigation	0	0.40	Private Land
Kolagala	Nagendra	2027	Manually	94	2.40	0.96	Teak, Silver, Hebbevu, Others	100	96	Rainfed	Rainfed/ Protective irrigation	0	2.40	Private Land
Kolagala	Balakrishna	2028	Manually	96	0.32	0.13	Teak, Silver, Hebbevu, Others	100	13	Rainfed	Rainfed/ Protective irrigation	0	0.32	Private Land
Kolagala	Kushamma	2029	Manually	96	0.39	0.16	Teak, Silver, Hebbevu, Others	100	16	Rainfed	Rainfed/ Protective irrigation	0	0.39	Private Land
Kolagala	Choudappa	2030	Manually	96	0.80	0.32	Teak, Silver, Hebbevu, Others	100	32	Rainfed	Rainfed/ Protective irrigation	0	0.80	Private Land
Kolagala	Subramani	2031	Manually	97	0.32	0.13	Teak, Silver, Hebbevu, Others	100	13	Rainfed	Rainfed/ Protective irrigation	0	0.32	Private Land
Kolagala	Subramanya	2032	Manually	97	0.44	0.18	Teak, Silver, Hebbevu, Others	100	18	Rainfed	Rainfed/ Protective irrigation	0	0.44	Private Land
Kolagala	Subramanya	2033	Manually	98	0.26	0.10	Teak, Silver, Hebbevu, Others	100	10	Rainfed	Rainfed/ Protective irrigation	0	0.26	Private Land
Kolagala	Govindaraju	2034	Manually	98	0.55	0.22	Teak, Silver, Hebbevu, Others	100	22	Rainfed	Rainfed/ Protective irrigation	0	0.55	Private Land
Kolagala	Subramanya	2035	Manually	98	0.65	0.26	Teak, Silver, Hebbevu, Others	100	26	Rainfed	Rainfed/ Protective irrigation	0	0.65	Private Land
Kolagala	Kushamma	2036	Manually	98	2.40	0.96	Teak, Silver, Hebbevu, Others	100	96	Rainfed	Rainfed/ Protective irrigation	0	2.40	Private Land
Kolagala	Doddegowda	2037	Manually	98	0.70	0.28	Teak, Silver, Hebbevu, Others	100	28	Rainfed	Rainfed/ Protective irrigation	0	0.70	Private Land
Kolagala	Siddaramegowda	2038	Manually	99	0.06	0.02	Teak, Silver, Hebbevu, Others	100	2	Rainfed	Rainfed/ Protective irrigation	0	0.06	Private Land
Kolagala	Basavaraju	2039	Manually	99	0.06	0.02	Teak, Silver, Hebbevu, Others	100	2	Rainfed	Rainfed/ Protective irrigation	0	0.06	Private Land
Kolagala	Renuka	2040	Manually	100	0.92	0.37	Teak, Silver, Hebbevu, Others	100	37	Rainfed	Rainfed/ Protective irrigation	0	0.92	Private Land
Kolagala	Madegowda	2041	Manually	100	0.08	0.03	Teak, Silver, Hebbevu, Others	100	3	Rainfed	Rainfed/ Protective irrigation	0	0.08	Private Land
Kolagala	Marishetty	2042	Manually	100	0.07	0.03	Teak, Silver, Hebbevu, Others	100	3	Rainfed	Rainfed/ Protective irrigation	0	0.07	Private Land
Kolagala	Puttamadegowda	2043	Manually	100	0.06	0.02	Teak, Silver, Hebbevu, Others	100	2	Rainfed	Rainfed/ Protective irrigation	0	0.06	Private Land
Kolagala	Mahadevamma	2044	Manually	100	0.06	0.02	Teak, Silver, Hebbevu, Others	100	2	Rainfed	Rainfed/ Protective irrigation	0	0.06	Private Land
Kolagala	Lingegowda	2045	Manually	101	0.06	0.02	Teak, Silver, Hebbevu, Others	100	2	Rainfed	Rainfed/ Protective irrigation	0	0.06	Private Land
Kolagala	Puttamamma	2046	Manually	102	0.08	0.03	Teak, Silver, Hebbevu, Others	100	3	Rainfed	Rainfed/ Protective irrigation	0	0.08	Private Land

Village Name	Farmer Name:	Farmer Code	Rate Type (Manually/Machinery)	Survey No:	Total Area (Ha.)	Proposed Area (Ha.)	Activity/Model/Plant/Crop Name :	Number of Plants Per Ha	No. of plants	Method of Irrigation	Source of Irrigation (Canal/Rainfed/Well)	Area as per Type Of Land (Ha.)		Ownership of Land (Community Land/
												Waste Land	Cultivable	
Kolagala	Siddegowda	2047	Manually	103	0.07	0.03	Teak, Silver, Hebbevu, Others	100	3	Rainfed	Rainfed/ Protective irrigation	0	0.07	Private Land
Kolagala	Mahesha	2048	Manually	104	0.07	0.03	Teak, Silver, Hebbevu, Others	100	3	Rainfed	Rainfed/ Protective irrigation	0	0.07	Private Land
Kolagala	Varasinga	2049	Manually	105	0.06	0.02	Teak, Silver, Hebbevu, Others	100	2	Rainfed	Rainfed/ Protective irrigation	0	0.06	Private Land
Kolagala	Jayalakshmi	2050	Manually	106	0.06	0.02	Teak, Silver, Hebbevu, Others	100	2	Rainfed	Rainfed/ Protective irrigation	0	0.06	Private Land
Kolagala	Renuka	2051	Manually	106	0.21	0.08	Teak, Silver, Hebbevu, Others	100	8	Rainfed	Rainfed/ Protective irrigation	0	0.21	Private Land
Kolagala	Govindaraju	2052	Manually	106	0.07	0.03	Teak, Silver, Hebbevu, Others	100	3	Rainfed	Rainfed/ Protective irrigation	0	0.07	Private Land
Kolagala	Chiklingamma	2053	Manually	106	2.01	0.80	Teak, Silver, Hebbevu, Others	100	80	Rainfed	Rainfed/ Protective irrigation	0	2.01	Private Land
Kolagala	Manjula	2054	Manually	107	0.41	0.16	Teak, Silver, Hebbevu, Others	100	16	Rainfed	Rainfed/ Protective irrigation	0	0.41	Private Land
Kolagala	Manjula	2055	Manually	107	0.81	0.32	Teak, Silver, Hebbevu, Others	100	32	Rainfed	Rainfed/ Protective irrigation	0	0.81	Private Land
Kolagala	Ningamma	2056	Manually	107	0.41	0.16	Teak, Silver, Hebbevu, Others	100	16	Rainfed	Rainfed/ Protective irrigation	0	0.41	Private Land
Kolagala	Manikumar	2057	Manually	108	0.50	0.20	Teak, Silver, Hebbevu, Others	100	20	Rainfed	Rainfed/ Protective irrigation	0	0.50	Private Land
Kolagala	Devraju	2058	Manually	108	0.50	0.20	Teak, Silver, Hebbevu, Others	100	20	Rainfed	Rainfed/ Protective irrigation	0	0.50	Private Land
Kolagala	Devanna	2059	Manually	108	0.23	0.09	Teak, Silver, Hebbevu, Others	100	9	Rainfed	Rainfed/ Protective irrigation	0	0.23	Private Land
Kolagala	Beeregowda	2060	Manually	108	0.77	0.31	Teak, Silver, Hebbevu, Others	100	31	Rainfed	Rainfed/ Protective irrigation	0	0.77	Private Land
Kolagala	Sheshadri	2061	Manually	109	0.70	0.28	Teak, Silver, Hebbevu, Others	100	28	Rainfed	Rainfed/ Protective irrigation	0	0.70	Private Land
Kolagala	Sundarraju	2062	Manually	110	0.35	0.14	Teak, Silver, Hebbevu, Others	100	14	Rainfed	Rainfed/ Protective irrigation	0	0.35	Private Land
Kolagala	Indramma	2063	Manually	111	1.44	0.58	Teak, Silver, Hebbevu, Others	100	58	Rainfed	Rainfed/ Protective irrigation	0	1.44	Private Land
Kolagala	Nagendra	2064	Manually	112	0.40	0.16	Teak, Silver, Hebbevu, Others	100	16	Rainfed	Rainfed/ Protective irrigation	0	0.40	Private Land
Kolagala	Indramma	2065	Manually	113	0.91	0.36	Teak, Silver, Hebbevu, Others	100	36	Rainfed	Rainfed/ Protective irrigation	0	0.91	Private Land
Kolagala	Nagaraju	2066	Manually	114	0.40	0.16	Teak, Silver, Hebbevu, Others	100	16	Rainfed	Rainfed/ Protective irrigation	0	0.40	Private Land
Kolagala	Chandra	2067	Manually	115	1.47	0.59	Teak, Silver, Hebbevu, Others	100	59	Rainfed	Rainfed/ Protective irrigation	0	1.47	Private Land
Kolagala	Bhaskara	2068	Manually	116	0.06	0.02	Teak, Silver, Hebbevu, Others	100	2	Rainfed	Rainfed/ Protective irrigation	0	0.06	Private Land
Kolagala	Prema	2069	Manually	117	0.06	0.02	Teak, Silver, Hebbevu, Others	100	2	Rainfed	Rainfed/ Protective irrigation	0	0.06	Private Land
Kolagala	Jayamma	2070	Manually	118	0.08	0.03	Teak, Silver, Hebbevu, Others	100	3	Rainfed	Rainfed/ Protective irrigation	0	0.08	Private Land
Kolagala	Vishwanath	2071	Manually	119	0.13	0.05	Teak, Silver, Hebbevu, Others	100	5	Rainfed	Rainfed/ Protective irrigation	0	0.13	Private Land
Kolagala	Chandru	2072	Manually	120	0.64	0.26	Teak, Silver, Hebbevu, Others	100	26	Rainfed	Rainfed/ Protective irrigation	0	0.64	Private Land
Kolagala	Bhaskara	2073	Manually	121	0.62	0.25	Teak, Silver, Hebbevu, Others	100	25	Rainfed	Rainfed/ Protective irrigation	0	0.62	Private Land
Kolagala	Mahesha	2074	Manually	122	0.50	0.20	Teak, Silver, Hebbevu, Others	100	20	Rainfed	Rainfed/ Protective irrigation	0	0.50	Private Land
Kolagala	Vijaykumar	2075	Manually	123	0.50	0.20	Teak, Silver, Hebbevu, Others	100	20	Rainfed	Rainfed/ Protective irrigation	0	0.50	Private Land
Kolagala	Keshavmurthy	2076	Manually	124	1.20	0.48	Teak, Silver, Hebbevu, Others	100	48	Rainfed	Rainfed/ Protective irrigation	0	1.20	Private Land
Kolagala	Pushpalamba	2077	Manually	125	1.20	0.48	Teak, Silver, Hebbevu, Others	100	48	Rainfed	Rainfed/ Protective irrigation	0	1.20	Private Land
Kolagala	Vijayaghava	2078	Manually	126	1.20	0.48	Teak, Silver, Hebbevu, Others	100	48	Rainfed	Rainfed/ Protective irrigation	0	1.20	Private Land

Village Name	Farmer Name:	Farmer Code	Rate Type (Manually/Machinery)	Survey No:	Total Area (Ha.)	Proposed Area (Ha.)	Activity/Model/Plant/Crop Name :	Number of Plants Per Ha	No. of plants	Method of Irrigation	Source of Irrigation (Canal/Rainfed/Well)	Area as per Type Of Land (Ha.)		Ownership of Land (Community Land/
												Waste Land	Cultivable	
Kolagala	Nanjundegowda	2079	Manually	127	0.80	0.32	Teak, Silver, Hebbevu, Others	100	32	Rainfed	Rainfed/ Protective irrigation	0	0.80	Private Land
Kolagala	Venkateshayya	2080	Manually	128	0.80	0.32	Teak, Silver, Hebbevu, Others	100	32	Rainfed	Rainfed/ Protective irrigation	0	0.80	Private Land
Kolagala	Lingarajearas	2081	Manually	129	0.41	0.16	Teak, Silver, Hebbevu, Others	100	16	Rainfed	Rainfed/ Protective irrigation	0	0.41	Private Land
Kolagala	Lingarajearas	2082	Manually	131	0.53	0.21	Teak, Silver, Hebbevu, Others	100	21	Rainfed	Rainfed/ Protective irrigation	0	0.53	Private Land
Kolagala	Nanjundegowda	2083	Manually	132	0.41	0.16	Teak, Silver, Hebbevu, Others	100	16	Rainfed	Rainfed/ Protective irrigation	0	0.41	Private Land
Kolagala	Kumara	2084	Manually	133	0.71	0.28	Teak, Silver, Hebbevu, Others	100	28	Rainfed	Rainfed/ Protective irrigation	0	0.71	Private Land
Kolagala	Devamma	2085	Manually	134	1.02	0.41	Teak, Silver, Hebbevu, Others	100	41	Rainfed	Rainfed/ Protective irrigation	0	1.02	Private Land
Kolagala	Lalitha	2086	Manually	135	0.40	0.16	Teak, Silver, Hebbevu, Others	100	16	Rainfed	Rainfed/ Protective irrigation	0	0.40	Private Land
Kolagala	Reena	2087	Manually	136	0.54	0.22	Teak, Silver, Hebbevu, Others	100	22	Rainfed	Rainfed/ Protective irrigation	0	0.54	Private Land
Kolagala	Venkatesh	2088	Manually	137	0.54	0.22	Teak, Silver, Hebbevu, Others	100	22	Rainfed	Rainfed/ Protective irrigation	0	0.54	Private Land
Kolagala	Thimmayya	2089	Manually	138	0.40	0.16	Teak, Silver, Hebbevu, Others	100	16	Rainfed	Rainfed/ Protective irrigation	0	0.40	Private Land
Kolagala	Chikhimmayya	2090	Manually	139	0.40	0.16	Teak, Silver, Hebbevu, Others	100	16	Rainfed	Rainfed/ Protective irrigation	0	0.40	Private Land
Kolagala	Gavisiddayya	2091	Manually	140	0.98	0.39	Teak, Silver, Hebbevu, Others	100	39	Rainfed	Rainfed/ Protective irrigation	0	0.98	Private Land
Kolagala	Basavamma	2092	Manually	141	0.40	0.16	Teak, Silver, Hebbevu, Others	100	16	Rainfed	Rainfed/ Protective irrigation	0	0.40	Private Land
Kolagala	Gayithamma	2093	Manually	142	0.40	0.16	Teak, Silver, Hebbevu, Others	100	16	Rainfed	Rainfed/ Protective irrigation	0	0.40	Private Land
Kolagala	Nagamma	2094	Manually	143	0.40	0.16	Teak, Silver, Hebbevu, Others	100	16	Rainfed	Rainfed/ Protective irrigation	0	0.40	Private Land
Kolagala	Vimala	2095	Manually	144	0.81	0.32	Teak, Silver, Hebbevu, Others	100	32	Rainfed	Rainfed/ Protective irrigation	0	0.81	Private Land
Kolagala	Srikanth	2096	Manually	145	0.66	0.26	Teak, Silver, Hebbevu, Others	100	26	Rainfed	Rainfed/ Protective irrigation	0	0.66	Private Land
Kolagala	Krishnaveni	2097	Manually	146	0.20	0.08	Teak, Silver, Hebbevu, Others	100	8	Rainfed	Rainfed/ Protective irrigation	0	0.20	Private Land
Kolagala	Nagamani	2098	Manually	147	0.80	0.32	Teak, Silver, Hebbevu, Others	100	32	Rainfed	Rainfed/ Protective irrigation	0	0.80	Private Land
Kolagala	Govindanaika	2099	Manually	148	0.18	0.07	Teak, Silver, Hebbevu, Others	100	7	Rainfed	Rainfed/ Protective irrigation	0	0.18	Private Land
Kolagala	Naganaika	2100	Manually	149	0.18	0.07	Teak, Silver, Hebbevu, Others	100	7	Rainfed	Rainfed/ Protective irrigation	0	0.18	Private Land
Kolagala	Thimmanaika	2101	Manually	150	0.37	0.15	Teak, Silver, Hebbevu, Others	100	15	Rainfed	Rainfed/ Protective irrigation	0	0.37	Private Land
Kolagala	Chamachari	2102	Manually	151	0.10	0.04	Teak, Silver, Hebbevu, Others	100	4	Rainfed	Rainfed/ Protective irrigation	0	0.10	Private Land
Kolagala	Jayamma	2103	Manually	152	0.80	0.32	Teak, Silver, Hebbevu, Others	100	32	Rainfed	Rainfed/ Protective irrigation	0	0.80	Private Land
Kolagala	Jayamma	2104	Manually	153	0.40	0.16	Teak, Silver, Hebbevu, Others	100	16	Rainfed	Rainfed/ Protective irrigation	0	0.40	Private Land
Kolagala	Mahesha	2105	Manually	154	0.18	0.07	Teak, Silver, Hebbevu, Others	100	7	Rainfed	Rainfed/ Protective irrigation	0	0.18	Private Land
Kolagala	Govindaraju	2106	Manually	155	0.17	0.07	Teak, Silver, Hebbevu, Others	100	7	Rainfed	Rainfed/ Protective irrigation	0	0.17	Private Land
Kolagala	Vasanthama	2107	Manually	156	0.17	0.07	Teak, Silver, Hebbevu, Others	100	7	Rainfed	Rainfed/ Protective irrigation	0	0.17	Private Land
Kolagala	Muttanna	2108	Manually	157	0.17	0.07	Teak, Silver, Hebbevu, Others	100	7	Rainfed	Rainfed/ Protective irrigation	0	0.17	Private Land
Kolagala	Govindaraju	2109	Manually	158	0.45	0.18	Teak, Silver, Hebbevu, Others	100	18	Rainfed	Rainfed/ Protective irrigation	0	0.45	Private Land
Kolagala	Nataraju	2110	Manually	159	0.51	0.20	Teak, Silver, Hebbevu, Others	100	20	Rainfed	Rainfed/ Protective irrigation	0	0.51	Private Land

Village Name	Farmer Name:	Farmer Code	Rate Type (Manually/Machinery)	Survey No:	Total Area (Ha.)	Proposed Area (Ha.)	Activity/Model/Plant/Crop Name :	Number of Plants Per Ha	No. of plants	Method of Irrigation	Source of Irrigation (Canal/Rainfed/Well)	Area as per Type Of Land (Ha.)		Ownership of Land (Community Land/
												Waste Land	Cultivable	
Kolagala	Vasanthamma	2111	Manually	160	0.51	0.20	Teak, Silver, Hebbevu, Others	100	20	Rainfed	Rainfed/ Protective irrigation	0	0.51	Private Land
Kolagala	Marinaika	2112	Manually	161	0.20	0.08	Teak, Silver, Hebbevu, Others	100	8	Rainfed	Rainfed/ Protective irrigation	0	0.20	Private Land
Kolagala	Puttalamma	2113	Manually	162	0.26	0.10	Teak, Silver, Hebbevu, Others	100	10	Rainfed	Rainfed/ Protective irrigation	0	0.26	Private Land
Kolagala	Chandra	2114	Manually	163	0.14	0.06	Teak, Silver, Hebbevu, Others	100	6	Rainfed	Rainfed/ Protective irrigation	0	0.14	Private Land
Kolagala	Jinachandra	2115	Manually	164	0.92	0.37	Teak, Silver, Hebbevu, Others	100	37	Rainfed	Rainfed/ Protective irrigation	0	0.92	Private Land
Kolagala	Anantharaju	2116	Manually	165	0.14	0.06	Teak, Silver, Hebbevu, Others	100	6	Rainfed	Rainfed/ Protective irrigation	0	0.14	Private Land
Kolagala	Shantaraju	2117	Manually	166	0.33	0.13	Teak, Silver, Hebbevu, Others	100	13	Rainfed	Rainfed/ Protective irrigation	0	0.33	Private Land
Kolagala	Nagendra	2118	Manually	167	0.94	0.38	Teak, Silver, Hebbevu, Others	100	38	Rainfed	Rainfed/ Protective irrigation	0	0.94	Private Land
Kolagala	Ravi	2119	Manually	168	0.34	0.14	Teak, Silver, Hebbevu, Others	100	14	Rainfed	Rainfed/ Protective irrigation	0	0.34	Private Land
Kolagala	Jayanna	2120	Manually	169	0.14	0.06	Teak, Silver, Hebbevu, Others	100	6	Rainfed	Rainfed/ Protective irrigation	0	0.14	Private Land
Kolagala	Nagaraju	2121	Manually	170	0.51	0.20	Teak, Silver, Hebbevu, Others	100	20	Rainfed	Rainfed/ Protective irrigation	0	0.51	Private Land
Kolagala	Sundarraju	2122	Manually	171	0.50	0.20	Teak, Silver, Hebbevu, Others	100	20	Rainfed	Rainfed/ Protective irrigation	0	0.50	Private Land
Kolagala	Ravi	2123	Manually	172	1.48	0.59	Teak, Silver, Hebbevu, Others	100	59	Rainfed	Rainfed/ Protective irrigation	0	1.48	Private Land
Kolagala	Sundarraju	2124	Manually	173	0.50	0.20	Teak, Silver, Hebbevu, Others	100	20	Rainfed	Rainfed/ Protective irrigation	0	0.50	Private Land
Kolagala	Nagaraju	2125	Manually	174	0.61	0.24	Teak, Silver, Hebbevu, Others	100	24	Rainfed	Rainfed/ Protective irrigation	0	0.61	Private Land
Kolagala	Kumara	2126	Manually	175	1.45	0.58	Teak, Silver, Hebbevu, Others	100	58	Rainfed	Rainfed/ Protective irrigation	0	1.45	Private Land
Kolagala	Purushotham	2127	Manually	176	0.10	0.04	Teak, Silver, Hebbevu, Others	100	4	Rainfed	Rainfed/ Protective irrigation	0	0.10	Private Land
Kolagala	Madegowda	2128	Manually	177	0.52	0.21	Teak, Silver, Hebbevu, Others	100	21	Rainfed	Rainfed/ Protective irrigation	0	0.52	Private Land
Kolagala	Manikumar	2129	Manually	178	0.07	0.03	Teak, Silver, Hebbevu, Others	100	3	Rainfed	Rainfed/ Protective irrigation	0	0.07	Private Land
Kolagala	Nagesh	2130	Manually	179	0.67	0.27	Teak, Silver, Hebbevu, Others	100	27	Rainfed	Rainfed/ Protective irrigation	0	0.67	Private Land
Kolagala	Kanika	2131	Manually	180	0.37	0.15	Teak, Silver, Hebbevu, Others	100	15	Rainfed	Rainfed/ Protective irrigation	0	0.37	Private Land
Kolagala	Jeenachandra	2132	Manually	181	0.37	0.15	Teak, Silver, Hebbevu, Others	100	15	Rainfed	Rainfed/ Protective irrigation	0	0.37	Private Land
Kolagala	Shantharaju	2133	Manually	181	0.37	0.15	Teak, Silver, Hebbevu, Others	100	15	Rainfed	Rainfed/ Protective irrigation	0	0.37	Private Land
Kolagala	Nagendra	2134	Manually	181	0.37	0.15	Teak, Silver, Hebbevu, Others	100	15	Rainfed	Rainfed/ Protective irrigation	0	0.37	Private Land
Kolagala	Chandrakala	2135	Manually	181	0.37	0.15	Teak, Silver, Hebbevu, Others	100	15	Rainfed	Rainfed/ Protective irrigation	0	0.37	Private Land
Kolagala	Ravi	2136	Manually	181	2.90	1.16	Teak, Silver, Hebbevu, Others	100	116	Rainfed	Rainfed/ Protective irrigation	0	2.90	Private Land
Kolagala	Lolamma	2137	Manually	181	0.83	0.33	Teak, Silver, Hebbevu, Others	100	33	Rainfed	Rainfed/ Protective irrigation	0	0.83	Private Land
Kolagala	Nagarathna	2138	Manually	181	0.59	0.24	Teak, Silver, Hebbevu, Others	100	24	Rainfed	Rainfed/ Protective irrigation	0	0.59	Private Land
Kolagala	Sundaramanne	2139	Manually	181	0.58	0.23	Teak, Silver, Hebbevu, Others	100	23	Rainfed	Rainfed/ Protective irrigation	0	0.58	Private Land
Kolagala	Kendaganswamy	2140	Manually	181	1.29	0.52	Teak, Silver, Hebbevu, Others	100	52	Rainfed	Rainfed/ Protective irrigation	0	1.29	Private Land
Kolagala	Kendaganswamy	2141	Manually	181	1.49	0.60	Teak, Silver, Hebbevu, Others	100	60	Rainfed	Rainfed/ Protective irrigation	0	1.49	Private Land
Kolagala	Shantaraju	2142	Manually	181	0.69	0.28	Teak, Silver, Hebbevu, Others	100	28	Rainfed	Rainfed/ Protective irrigation	0	0.69	Private Land

Village Name	Farmer Name:	Farmer Code	Rate Type (Manually/Machinery)	Survey No:	Total Area (Ha.)	Proposed Area (Ha.)	Activity/Model/Plant/Crop Name :	Number of Plants Per Ha	No. of plants	Method of Irrigation	Source of Irrigation (Canal/Rainfed/Well)	Area as per Type Of Land (Ha.)		Ownership of Land (Community Land/
												Waste Land	Cultivable	
Kolagala	Nagaraju	2143	Manually	181	0.80	0.32	Teak, Silver, Hebbevu, Others	100	32	Rainfed	Rainfed/ Protective irrigation	0	0.80	Private Land
Kolagala	Jayanna	2144	Manually	181	0.80	0.32	Teak, Silver, Hebbevu, Others	100	32	Rainfed	Rainfed/ Protective irrigation	0	0.80	Private Land
Kolagala	Maramma	2145	Manually	181	0.08	0.03	Teak, Silver, Hebbevu, Others	100	3	Rainfed	Rainfed/ Protective irrigation	0	0.08	Private Land
Kolagala	Puttamma	2146	Manually	181	0.60	0.24	Teak, Silver, Hebbevu, Others	100	24	Rainfed	Rainfed/ Protective irrigation	0	0.60	Private Land
Kolagala	Lollamma	2147	Manually	181	0.56	0.22	Teak, Silver, Hebbevu, Others	100	22	Rainfed	Rainfed/ Protective irrigation	0	0.56	Private Land
Kolagala	Ramprasad	2148	Manually	181	0.56	0.22	Teak, Silver, Hebbevu, Others	100	22	Rainfed	Rainfed/ Protective irrigation	0	0.56	Private Land
Kolagala	Ramprasad	2149	Manually	181	0.61	0.24	Teak, Silver, Hebbevu, Others	100	24	Rainfed	Rainfed/ Protective irrigation	0	0.61	Private Land
Holehundi	D. Rajanna	2150	Manually	181	0.25	0.10	Teak, Silver, Hebbevu, Others	100	10	Rainfed	Rainfed/ Protective irrigation	0	0.25	Private Land
Holehundi	M.S. Srinivasachar	2151	Manually	181	0.21	0.08	Teak, Silver, Hebbevu, Others	100	8	Rainfed	Rainfed/ Protective irrigation	0	0.21	Private Land
Holehundi	Krishnachar	2152	Manually	181	0.21	0.08	Teak, Silver, Hebbevu, Others	100	8	Rainfed	Rainfed/ Protective irrigation	0	0.21	Private Land
Holehundi	P. Nagappa	2153	Manually	181	0.19	0.08	Teak, Silver, Hebbevu, Others	100	8	Rainfed	Rainfed/ Protective irrigation	0	0.19	Private Land
Holehundi	Shinegowda	2154	Manually	181	0.27	0.11	Teak, Silver, Hebbevu, Others	100	11	Rainfed	Rainfed/ Protective irrigation	0	0.27	Private Land
Holehundi	M.N. Puttamanni	2155	Manually	181	0.31	0.12	Teak, Silver, Hebbevu, Others	100	12	Rainfed	Rainfed/ Protective irrigation	0	0.31	Private Land
Holehundi	Shinegowda	2156	Manually	181	0.57	0.23	Teak, Silver, Hebbevu, Others	100	23	Rainfed	Rainfed/ Protective irrigation	0	0.57	Private Land
Holehundi	Shinegowda	2157	Manually	181	0.16	0.06	Teak, Silver, Hebbevu, Others	100	6	Rainfed	Rainfed/ Protective irrigation	0	0.16	Private Land
Holehundi	K. Devaraje Urs	2158	Manually	181	0.14	0.06	Teak, Silver, Hebbevu, Others	100	6	Rainfed	Rainfed/ Protective irrigation	0	0.14	Private Land
Holehundi	Puttaveeramma	2159	Manually	181	0.59	0.24	Teak, Silver, Hebbevu, Others	100	24	Rainfed	Rainfed/ Protective irrigation	0	0.59	Private Land
Holehundi	B.A. Mahadevappa	2160	Manually	181	0.18	0.07	Teak, Silver, Hebbevu, Others	100	7	Rainfed	Rainfed/ Protective irrigation	0	0.18	Private Land
Holehundi	B.A. Mahadevappa	2161	Manually	200	0.18	0.07	Teak, Silver, Hebbevu, Others	100	7	Rainfed	Rainfed/ Protective irrigation	0	0.18	Private Land
Holehundi	P. Nagappa	2162	Manually	205/1	0.33	0.13	Teak, Silver, Hebbevu, Others	100	13	Rainfed	Rainfed/ Protective irrigation	0	0.33	Private Land
Holehundi	M. Rajakumar	2163	Manually	205/2	0.97	0.39	Teak, Silver, Hebbevu, Others	100	39	Rainfed	Rainfed/ Protective irrigation	0	0.97	Private Land
Holehundi	M. Rajakumar	2164	Manually	206/1	0.97	0.39	Teak, Silver, Hebbevu, Others	100	39	Rainfed	Rainfed/ Protective irrigation	0	0.97	Private Land
Holehundi	M. Rajakumar	2165	Manually	206/1	0.68	0.27	Teak, Silver, Hebbevu, Others	100	27	Rainfed	Rainfed/ Protective irrigation	0	0.68	Private Land
Holehundi	M. Rajakumar	2166	Manually	206/2	0.68	0.27	Teak, Silver, Hebbevu, Others	100	27	Rainfed	Rainfed/ Protective irrigation	0	0.68	Private Land
Holehundi	Gopalachar	2167	Manually	206/3	0.89	0.36	Teak, Silver, Hebbevu, Others	100	36	Rainfed	Rainfed/ Protective irrigation	0	0.89	Private Land
Holehundi	M. Nandhamohan	2168	Manually	206/4	0.93	0.37	Teak, Silver, Hebbevu, Others	100	37	Rainfed	Rainfed/ Protective irrigation	0	0.93	Private Land
Holehundi	M. Nandhamohan	2169	Manually	206/5	0.94	0.38	Teak, Silver, Hebbevu, Others	100	38	Rainfed	Rainfed/ Protective irrigation	0	0.94	Private Land
Holehundi	M. Mutthukumar	2170	Manually	206/5	0.13	0.05	Teak, Silver, Hebbevu, Others	100	5	Rainfed	Rainfed/ Protective irrigation	0	0.13	Private Land
Holehundi	S. Ananthkrishnan	2171	Manually	206/5	0.18	0.07	Teak, Silver, Hebbevu, Others	100	7	Rainfed	Rainfed/ Protective irrigation	0	0.18	Private Land
Holehundi	B.A. Mahadevappa	2172	Manually	206/5	0.83	0.33	Teak, Silver, Hebbevu, Others	100	33	Rainfed	Rainfed/ Protective irrigation	0	0.83	Private Land
Holehundi	M. Nandhamohan	2173	Manually	206/5	0.22	0.09	Teak, Silver, Hebbevu, Others	100	9	Rainfed	Rainfed/ Protective irrigation	0	0.22	Private Land
Holehundi	M. Nandhamohan	2174	Manually	206/5	0.70	0.28	Teak, Silver, Hebbevu, Others	100	28	Rainfed	Rainfed/ Protective irrigation	0	0.70	Private Land

Village Name	Farmer Name:	Farmer Code	Rate Type (Manually/Machinery)	Survey No:	Total Area (Ha.)	Proposed Area (Ha.)	Activity/Model/Plant/Crop Name :	Number of Plants Per Ha	No. of plants	Method of Irrigation	Source of Irrigation (Canal/Rainfed/Well)	Area as per Type Of Land (Ha.)		Ownership of Land (Community Land/
												Waste Land	Cultivable	
Holehundi	M. Nandhamohan	2175	Manually	206/5	0.70	0.28	Teak, Silver, Hebbevu, Others	100	28	Rainfed	Rainfed/ Protective irrigation	0	0.70	Private Land
Holehundi	Karigowda	2176	Manually	206/5	0.22	0.09	Teak, Silver, Hebbevu, Others	100	9	Rainfed	Rainfed/ Protective irrigation	0	0.22	Private Land
Holehundi	M. Rajakumar	2177	Manually	206/5	0.11	0.04	Teak, Silver, Hebbevu, Others	100	4	Rainfed	Rainfed/ Protective irrigation	0	0.11	Private Land
Holehundi	M. Nandhamohan	2178	Manually	206/5	0.10	0.04	Teak, Silver, Hebbevu, Others	100	4	Rainfed	Rainfed/ Protective irrigation	0	0.10	Private Land
Holehundi	P. Nagappa	2179	Manually	206/5	0.75	0.30	Teak, Silver, Hebbevu, Others	100	30	Rainfed	Rainfed/ Protective irrigation	0	0.75	Private Land
Holehundi	Kendagannappa	2180	Manually	206/5	1.07	0.43	Teak, Silver, Hebbevu, Others	100	43	Rainfed	Rainfed/ Protective irrigation	0	1.07	Private Land
Holehundi	Girijamma	2181	Manually	206/6	1.08	0.43	Teak, Silver, Hebbevu, Others	100	43	Rainfed	Rainfed/ Protective irrigation	0	1.08	Private Land
Holehundi	B. Mahadevamma	2182	Manually	207/1	0.43	0.17	Teak, Silver, Hebbevu, Others	100	17	Rainfed	Rainfed/ Protective irrigation	0	0.43	Private Land
Holehundi	Basappa	2183	Manually	207/1	0.70	0.28	Teak, Silver, Hebbevu, Others	100	28	Rainfed	Rainfed/ Protective irrigation	0	0.70	Private Land
Holehundi	B. Mahadevamma	2184	Manually	207/1	0.64	0.26	Teak, Silver, Hebbevu, Others	100	26	Rainfed	Rainfed/ Protective irrigation	0	0.64	Private Land
Holehundi	Kamamma	2185	Manually	207/1	0.42	0.17	Teak, Silver, Hebbevu, Others	100	17	Rainfed	Rainfed/ Protective irrigation	0	0.42	Private Land
Holehundi	Devarajappa	2186	Manually	207/1	0.42	0.17	Teak, Silver, Hebbevu, Others	100	17	Rainfed	Rainfed/ Protective irrigation	0	0.42	Private Land
Holehundi	Siddaramgowda	2187	Manually	207/2	0.76	0.30	Teak, Silver, Hebbevu, Others	100	30	Rainfed	Rainfed/ Protective irrigation	0	0.76	Private Land
Holehundi	Cheluvaiah	2188	Manually	207/2	0.50	0.20	Teak, Silver, Hebbevu, Others	100	20	Rainfed	Rainfed/ Protective irrigation	0	0.50	Private Land
Holehundi	Puttagowramma	2189	Manually	207/3	0.50	0.20	Teak, Silver, Hebbevu, Others	100	20	Rainfed	Rainfed/ Protective irrigation	0	0.50	Private Land
Holehundi	M. Sellamala	2190	Manually	208	0.21	0.08	Teak, Silver, Hebbevu, Others	100	8	Rainfed	Rainfed/ Protective irrigation	0	0.21	Private Land
Holehundi	Puttagowramma	2191	Manually	208	0.21	0.08	Teak, Silver, Hebbevu, Others	100	8	Rainfed	Rainfed/ Protective irrigation	0	0.21	Private Land
Holehundi	H.S. Shivanna	2192	Manually	208	1.43	0.57	Teak, Silver, Hebbevu, Others	100	57	Rainfed	Rainfed/ Protective irrigation	0	1.43	Private Land
Holehundi	Puttanayaka	2193	Manually	208	0.17	0.07	Teak, Silver, Hebbevu, Others	100	7	Rainfed	Rainfed/ Protective irrigation	0	0.17	Private Land
Holehundi	Sannadevamma	2194	Manually	208	0.17	0.07	Teak, Silver, Hebbevu, Others	100	7	Rainfed	Rainfed/ Protective irrigation	0	0.17	Private Land
Holehundi	P. Nagappa	2195	Manually	209	0.40	0.16	Teak, Silver, Hebbevu, Others	100	16	Rainfed	Rainfed/ Protective irrigation	0	0.40	Private Land
Holehundi	M. Rajakumar	2196	Manually	210	0.51	0.20	Teak, Silver, Hebbevu, Others	100	20	Rainfed	Rainfed/ Protective irrigation	0	0.51	Private Land
Holehundi	M. Nandhamohan	2197	Manually	210	0.44	0.18	Teak, Silver, Hebbevu, Others	100	18	Rainfed	Rainfed/ Protective irrigation	0	0.44	Private Land
Holehundi	M. Nandhamohan	2198	Manually	210	0.15	0.06	Teak, Silver, Hebbevu, Others	100	6	Rainfed	Rainfed/ Protective irrigation	0	0.15	Private Land
Holehundi	M. Mutthukumar	2199	Manually	211	0.56	0.22	Teak, Silver, Hebbevu, Others	100	22	Rainfed	Rainfed/ Protective irrigation	0	0.56	Private Land
Holehundi	Puttagowramma	2200	Manually	212	0.47	0.19	Teak, Silver, Hebbevu, Others	100	19	Rainfed	Rainfed/ Protective irrigation	0	0.47	Private Land
Holehundi	D. Rajanna	2201	Manually	212/2	0.46	0.18	Teak, Silver, Hebbevu, Others	100	18	Rainfed	Rainfed/ Protective irrigation	0	0.46	Private Land
Holehundi	M. Nandhamohan	2202	Manually	212/2	0.33	0.13	Teak, Silver, Hebbevu, Others	100	13	Rainfed	Rainfed/ Protective irrigation	0	0.33	Private Land
Holehundi	M. Mutthukumar	2203	Manually	212/3	0.28	0.11	Teak, Silver, Hebbevu, Others	100	11	Rainfed	Rainfed/ Protective irrigation	0	0.28	Private Land
Holehundi	M. Rajakumar	2204	Manually	213	0.41	0.16	Teak, Silver, Hebbevu, Others	100	16	Rainfed	Rainfed/ Protective irrigation	0	0.41	Private Land
Holehundi	M. Mutthukumar	2205	Manually	214	1.25	0.50	Teak, Silver, Hebbevu, Others	100	50	Rainfed	Rainfed/ Protective irrigation	0	1.25	Private Land
Holehundi	K. Chandrashekhara	2206	Manually	215	1.40	0.56	Teak, Silver, Hebbevu, Others	100	56	Rainfed	Rainfed/ Protective irrigation	0	1.40	Private Land

Village Name	Farmer Name:	Farmer Code	Rate Type (Manually/Machinery)	Survey No:	Total Area (Ha.)	Proposed Area (Ha.)	Activity/Model/Plant/Crop Name :	Number of Plants Per Ha	No. of plants	Method of Irrigation	Source of Irrigation (Canal/Rainfed/Well)	Area as per Type Of Land (Ha.)		Ownership of Land (Community Land/
												Waste Land	Cultivable	
Holehundi	R. Prema	2207	Manually	216	1.24	0.50	Teak, Silver, Hebbevu, Others	100	50	Rainfed	Rainfed/ Protective irrigation	0	1.24	Private Land
Holehundi	Jayamma	2208	Manually	217	0.24	0.10	Teak, Silver, Hebbevu, Others	100	10	Rainfed	Rainfed/ Protective irrigation	0	0.24	Private Land
Holehundi	K.S. Cheluvaiiah	2209	Manually	218	0.29	0.12	Teak, Silver, Hebbevu, Others	100	12	Rainfed	Rainfed/ Protective irrigation	0	0.29	Private Land
Holehundi	Krishnaswamy	2210	Manually	219	0.28	0.11	Teak, Silver, Hebbevu, Others	100	11	Rainfed	Rainfed/ Protective irrigation	0	0.28	Private Land
Holehundi	Devamma	2211	Manually	220	0.42	0.17	Teak, Silver, Hebbevu, Others	100	17	Rainfed	Rainfed/ Protective irrigation	0	0.42	Private Land
Holehundi	M. Mutthukumar	2212	Manually	220	0.51	0.20	Teak, Silver, Hebbevu, Others	100	20	Rainfed	Rainfed/ Protective irrigation	0	0.51	Private Land
Holehundi	M. Mutthukumar	2213	Manually	221	0.07	0.03	Teak, Silver, Hebbevu, Others	100	3	Rainfed	Rainfed/ Protective irrigation	0	0.07	Private Land
Holehundi	M. Nandhamohan	2214	Manually	222	0.07	0.03	Teak, Silver, Hebbevu, Others	100	3	Rainfed	Rainfed/ Protective irrigation	0	0.07	Private Land
Holehundi	M. Rajakumar	2215	Manually	223	0.35	0.14	Teak, Silver, Hebbevu, Others	100	14	Rainfed	Rainfed/ Protective irrigation	0	0.35	Private Land
Holehundi	Yashodhamma	2216	Manually	227	0.75	0.30	Teak, Silver, Hebbevu, Others	100	30	Rainfed	Rainfed/ Protective irrigation	0	0.75	Private Land
Holehundi	D. Rajanna	2217	Manually	227	0.33	0.13	Teak, Silver, Hebbevu, Others	100	13	Rainfed	Rainfed/ Protective irrigation	0	0.33	Private Land
Holehundi	D. Rajanna	2218	Manually	227	0.31	0.12	Teak, Silver, Hebbevu, Others	100	12	Rainfed	Rainfed/ Protective irrigation	0	0.31	Private Land
Kodichamanahalli	Swamigowda	2219	Manually	227	0.53	0.21	Teak, Silver, Hebbevu, Others	100	21	Rainfed	Rainfed/ Protective irrigation	0	0.53	Private Land
Kodichamanahalli	Indregowda	2220	Manually	227	0.61	0.24	Teak, Silver, Hebbevu, Others	100	24	Rainfed	Rainfed/ Protective irrigation	0	0.61	Private Land
Kodichamanahalli	Kalyanamma	2221	Manually	227	0.63	0.25	Teak, Silver, Hebbevu, Others	100	25	Rainfed	Rainfed/ Protective irrigation	0	0.63	Private Land
Kodichamanahalli	Papegowda	2222	Manually	227	0.53	0.21	Teak, Silver, Hebbevu, Others	100	21	Rainfed	Rainfed/ Protective irrigation	0	0.53	Private Land
Kodichamanahalli	Shivannegowda	2223	Manually	227	0.54	0.22	Teak, Silver, Hebbevu, Others	100	22	Rainfed	Rainfed/ Protective irrigation	0	0.54	Private Land
Kodichamanahalli	Indregowda	2224	Manually	227	0.56	0.22	Teak, Silver, Hebbevu, Others	100	22	Rainfed	Rainfed/ Protective irrigation	0	0.56	Private Land
Kodichamanahalli	Shivaramegowda	2225	Manually	229	1.20	0.48	Teak, Silver, Hebbevu, Others	100	48	Rainfed	Rainfed/ Protective irrigation	0	1.20	Private Land
Kodichamanahalli	Chandregowda	2226	Manually	229	0.56	0.22	Teak, Silver, Hebbevu, Others	100	22	Rainfed	Rainfed/ Protective irrigation	0	0.56	Private Land
Kodichamanahalli	Chanregowda	2227	Manually	230	2.01	0.80	Teak, Silver, Hebbevu, Others	100	80	Rainfed	Rainfed/ Protective irrigation	0	2.01	Private Land
Kodichamanahalli	Mariswamy	2228	Manually	231	0.84	0.34	Teak, Silver, Hebbevu, Others	100	34	Rainfed	Rainfed/ Protective irrigation	0	0.84	Private Land
Kodichamanahalli	Sarkari Beelu	2229	Manually	232	1.68	0.67	Teak, Silver, Hebbevu, Others	100	67	Rainfed	Rainfed/ Protective irrigation	0	1.68	Private Land
Kodichamanahalli	Sannamma	2230	Manually	233	0.48	0.19	Teak, Silver, Hebbevu, Others	100	19	Rainfed	Rainfed/ Protective irrigation	0	0.48	Private Land
Kodichamanahalli	Shivkumar	2231	Manually	233	1.54	0.62	Teak, Silver, Hebbevu, Others	100	62	Rainfed	Rainfed/ Protective irrigation	0	1.54	Private Land
Kodichamanahalli	Somashetty	2232	Manually	234	1.20	0.48	Teak, Silver, Hebbevu, Others	100	48	Rainfed	Rainfed/ Protective irrigation	0	1.20	Private Land
Kodichamanahalli	Siddashetty	2233	Manually	234	1.50	0.60	Teak, Silver, Hebbevu, Others	100	60	Rainfed	Rainfed/ Protective irrigation	0	1.50	Private Land
Kodichamanahalli	Karigowda	2234	Manually	235	1.02	0.41	Teak, Silver, Hebbevu, Others	100	41	Rainfed	Rainfed/ Protective irrigation	0	1.02	Private Land
Kodichamanahalli	Pttathayamma	2235	Manually	236	1.24	0.50	Teak, Silver, Hebbevu, Others	100	50	Rainfed	Rainfed/ Protective irrigation	0	1.24	Private Land
Kodichamanahalli	Chikkamma	2236	Manually	237	0.98	0.39	Teak, Silver, Hebbevu, Others	100	39	Rainfed	Rainfed/ Protective irrigation	0	0.98	Private Land
Kodichamanahalli	Mariswamy	2237	Manually	238	1.02	0.41	Teak, Silver, Hebbevu, Others	100	41	Rainfed	Rainfed/ Protective irrigation	0	1.02	Private Land
Kodichamanahalli	Mariswamy	2238	Manually	239	1.30	0.52	Teak, Silver, Hebbevu, Others	100	52	Rainfed	Rainfed/ Protective irrigation	0	1.30	Private Land



Village Name	Farmer Name:	Farmer Code	Rate Type (Manually/Machinery)	Survey No:	Total Area (Ha.)	Proposed Area (Ha.)	Activity/Model/Plant/Crop Name :	Number of Plants Per Ha	No. of plants	Method of Irrigation	Source of Irrigation (Canal/Rainfed/Well)	Area as per Type Of Land (Ha.)		Ownership of Land (Community Land/
												Waste Land	Cultivable	
Kodichamanahalli	Mariswamy	2239	Manually	240	0.41	0.16	Teak, Silver, Hebbevu, Others	100	16	Rainfed	Rainfed/ Protective irrigation	0	0.41	Private Land
Iruvidi	Govindachari	2240	Manually	241	0.25	0.10	Teak, Silver, Hebbevu, Others	100	10	Rainfed	Rainfed/ Protective irrigation	0	0.25	Private Land
Iruvidi	Rachamma	2241	Manually	242	0.16	0.06	Teak, Silver, Hebbevu, Others	100	6	Rainfed	Rainfed/ Protective irrigation	0	0.16	Private Land
Iruvidi	Basappashetty	2242	Manually	243	0.44	0.18	Teak, Silver, Hebbevu, Others	100	18	Rainfed	Rainfed/ Protective irrigation	0	0.44	Private Land
Maleyuru	Basavraju	2243	Manually	244	1.05	0.42	Teak, Silver, Hebbevu, Others	100	42	Rainfed	Rainfed/ Protective irrigation	0	1.05	Private Land
Maleyuru	Rajamma	2244	Manually	245	0.11	0.04	Teak, Silver, Hebbevu, Others	100	4	Rainfed	Rainfed/ Protective irrigation	0	0.11	Private Land
Maleyuru	Kemparaju	2245	Manually	252	0.45	0.18	Teak, Silver, Hebbevu, Others	100	18	Rainfed	Rainfed/ Protective irrigation	0	0.45	Private Land
Maleyuru	Anand	2246	Manually	252	0.08	0.03	Teak, Silver, Hebbevu, Others	100	3	Rainfed	Rainfed/ Protective irrigation	0	0.08	Private Land
Maleyuru	Somesha	2247	Manually	252	0.21	0.08	Teak, Silver, Hebbevu, Others	100	8	Rainfed	Rainfed/ Protective irrigation	0	0.21	Private Land
Maleyuru	Kullegowda	2248	Manually	252	0.35	0.14	Teak, Silver, Hebbevu, Others	100	14	Rainfed	Rainfed/ Protective irrigation	0	0.35	Private Land
Maleyuru	Putamma	2249	Manually	423	0.89	0.36	Teak, Silver, Hebbevu, Others	100	36	Rainfed	Rainfed/ Protective irrigation	0	0.89	Private Land
Maleyuru	Vasanthkumar	2250	Manually	424	1.08	0.43	Teak, Silver, Hebbevu, Others	100	43	Rainfed	Rainfed/ Protective irrigation	0	1.08	Private Land
Nayakanahundi	Gudu Thopu	2251	Manually	425	1.40	0.56	Teak, Silver, Hebbevu, Others	100	56	Rainfed	Rainfed/ Protective irrigation	0	1.40	Community Land
Nayakanahundi	Beelu	2252	Manually	425	1.38	0.55	Teak, Silver, Hebbevu, Others	100	55	Rainfed	Rainfed/ Protective irrigation	0	1.38	Community Land
Nayakanahundi	Gomala	2253	Manually	425	5.21	2.08	Teak, Silver, Hebbevu, Others	100	208	Rainfed	Rainfed/ Protective irrigation	0	5.21	Community Land
Nayakanahundi	Sarkari	2254	Manually	426	3.39	1.36	Teak, Silver, Hebbevu, Others	100	136	Rainfed	Rainfed/ Protective irrigation	0	3.39	Community Land
Kunigalu	Sarkari Beelu	2255	Manually	427	3.89	1.56	Teak, Silver, Hebbevu, Others	100	156	Rainfed	Rainfed/ Protective irrigation	0	3.89	Community Land
Kunigalu	Sarkari Beelu	2256	Manually	427	6.01	2.40	Teak, Silver, Hebbevu, Others	100	240	Rainfed	Rainfed/ Protective irrigation	0	6.01	Community Land
Kunigalu	Sarkari Beelu	2257	Manually	428	4.12	1.65	Teak, Silver, Hebbevu, Others	100	165	Rainfed	Rainfed/ Protective irrigation	0	4.12	Community Land
Kunigalu	Kola	2258	Manually	428	0.13	0.05	Teak, Silver, Hebbevu, Others	100	5	Rainfed	Rainfed/ Protective irrigation	0	0.13	Community Land
Kolagala	Kaveri Niravari Nig	2259	Manually	429	0.60	0.24	Teak, Silver, Hebbevu, Others	100	24	Rainfed	Rainfed/ Protective irrigation	0	0.60	Community Land
Kolagala	Kaveri Niravari Nig	2260	Manually	430	0.18	0.07	Teak, Silver, Hebbevu, Others	100	7	Rainfed	Rainfed/ Protective irrigation	0	0.18	Community Land
Kolagala	Sarkari Hiriya Prath	2261	Manually	431	0.28	0.11	Teak, Silver, Hebbevu, Others	100	11	Rainfed	Rainfed/ Protective irrigation	0	0.28	Community Land
Kolagala	Gunduthopu	2262	Manually	433	1.00	0.40	Teak, Silver, Hebbevu, Others	100	40	Rainfed	Rainfed/ Protective irrigation	0	1.00	Community Land
Kolagala	Kaveri Niravari Nig	2263	Manually	434	0.50	0.20	Teak, Silver, Hebbevu, Others	100	20	Rainfed	Rainfed/ Protective irrigation	0	0.50	Community Land
Kolagala	Kaveri Niravari Nig	2264	Manually	435	0.35	0.14	Teak, Silver, Hebbevu, Others	100	14	Rainfed	Rainfed/ Protective irrigation	0	0.35	Community Land
Kolagala	Kaveri Niravari Nig	2265	Manually	436	0.20	0.08	Teak, Silver, Hebbevu, Others	100	8	Rainfed	Rainfed/ Protective irrigation	0	0.20	Community Land
Maleyuru	Kaveri Neeravari Ni	2266	Manually	437	0.28	0.11	Teak, Silver, Hebbevu, Others	100	11	Rainfed	Rainfed/ Protective irrigation	0	0.28	Community Land
Holehundi	Golaiah	2267	Manually	438	0.41	0.16	Teak, Silver, Hebbevu, Others	100	16	Rainfed	Rainfed/ Protective irrigation	0	0.41	Private Land
Holehundi	Siddarammu	2268	Manually	439	0.41	0.16	Teak, Silver, Hebbevu, Others	100	16	Rainfed	Rainfed/ Protective irrigation	0	0.41	Private Land
Holehundi	Gopalaiah	2269	Manually	440	0.82	0.33	Teak, Silver, Hebbevu, Others	100	33	Rainfed	Rainfed/ Protective irrigation	0	0.82	Private Land
Holehundi	Chinnaswamy	2270	Manually	441	0.06	0.03	Teak, Silver, Hebbevu, Others	100	3	Rainfed	Rainfed/ Protective irrigation	0	0.06	Private Land

Village Name	Farmer Name:	Farmer Code	Rate Type (Manually/Machinery)	Survey No:	Total Area (Ha.)	Proposed Area (Ha.)	Activity/Model/Plant/Crop Name :	Number of Plants Per Ha	No. of plants	Method of Irrigation	Source of Irrigation (Canal/Rainfed/Well)	Area as per Type Of Land (Ha.)		Ownership of Land (Community Land/
												Waste Land	Cultivable	
Holehundi	Shivamallu	2271	Manually	441	0.06	0.03	Teak, Silver, Hebbevu, Others	100	3	Rainfed	Rainfed/ Protective irrigation	0	0.06	Private Land
Holehundi	Sarojamma	2272	Manually	442	0.06	0.03	Teak, Silver, Hebbevu, Others	100	3	Rainfed	Rainfed/ Protective irrigation	0	0.06	Private Land
Holehundi	Ramesha	2273	Manually	443	0.06	0.03	Teak, Silver, Hebbevu, Others	100	3	Rainfed	Rainfed/ Protective irrigation	0	0.06	Private Land
Holehundi	Mahadevaiah	2274	Manually	444	0.80	0.32	Teak, Silver, Hebbevu, Others	100	32	Rainfed	Rainfed/ Protective irrigation	0	0.80	Private Land
Holehundi	Ramesha	2275	Manually	445	0.41	0.16	Teak, Silver, Hebbevu, Others	100	16	Rainfed	Rainfed/ Protective irrigation	0	0.41	Private Land
Holehundi	Kempalamm	2276	Manually	446	0.45	0.18	Teak, Silver, Hebbevu, Others	100	18	Rainfed	Rainfed/ Protective irrigation	0	0.45	Private Land
Holehundi	Rajashekhara	2277	Manually	447	0.91	0.36	Teak, Silver, Hebbevu, Others	100	36	Rainfed	Rainfed/ Protective irrigation	0	0.91	Private Land
Holehundi	M S Chandru	2278	Manually	448	0.86	0.35	Teak, Silver, Hebbevu, Others	100	35	Rainfed	Rainfed/ Protective irrigation	0	0.86	Private Land
Holehundi	Vasantha	2279	Manually	449	0.10	0.04	Teak, Silver, Hebbevu, Others	100	4	Rainfed	Rainfed/ Protective irrigation	0	0.10	Private Land
Holehundi	Chikkathayamma	2280	Manually	451	0.40	0.16	Teak, Silver, Hebbevu, Others	100	16	Rainfed	Rainfed/ Protective irrigation	0	0.40	Private Land
Holehundi	Siddamma	2281	Manually	452	0.48	0.19	Teak, Silver, Hebbevu, Others	100	19	Rainfed	Rainfed/ Protective irrigation	0	0.48	Private Land
Holehundi	Vasantha	2282	Manually	456	0.55	0.22	Teak, Silver, Hebbevu, Others	100	22	Rainfed	Rainfed/ Protective irrigation	0	0.55	Private Land
Holehundi	Mahadeva	2283	Manually	457	0.40	0.16	Teak, Silver, Hebbevu, Others	100	16	Rainfed	Rainfed/ Protective irrigation	0	0.40	Private Land
Holehundi	S Shylaja	2284	Manually	458	0.40	0.16	Teak, Silver, Hebbevu, Others	100	16	Rainfed	Rainfed/ Protective irrigation	0	0.40	Private Land
Holehundi	Kenchaiiah	2285	Manually	467	0.06	0.02	Teak, Silver, Hebbevu, Others	100	2	Rainfed	Rainfed/ Protective irrigation	0	0.06	Private Land
Holehundi	D Rachaiah	2286	Manually	468	0.45	0.18	Teak, Silver, Hebbevu, Others	100	18	Rainfed	Rainfed/ Protective irrigation	0	0.45	Private Land
Holehundi	G M Mahadeva	2287	Manually	469	0.08	0.03	Teak, Silver, Hebbevu, Others	100	3	Rainfed	Rainfed/ Protective irrigation	0	0.08	Private Land
Holehundi	P Shivalingamma	2288	Manually	470	0.08	0.03	Teak, Silver, Hebbevu, Others	100	3	Rainfed	Rainfed/ Protective irrigation	0	0.08	Private Land
Holehundi	G M Mahadevaiah	2289	Manually	1/10	0.16	0.06	Teak, Silver, Hebbevu, Others	100	6	Rainfed	Rainfed/ Protective irrigation	0	0.16	Private Land
Holehundi	Shankaregowda	2290	Manually	1/11	0.40	0.16	Teak, Silver, Hebbevu, Others	100	16	Rainfed	Rainfed/ Protective irrigation	0	0.40	Private Land
Holehundi	G M Mahadevaiah	2291	Manually	1/12	0.16	0.06	Teak, Silver, Hebbevu, Others	100	6	Rainfed	Rainfed/ Protective irrigation	0	0.16	Private Land
Holehundi	Shankaregowda	2292	Manually	1/13	0.40	0.16	Teak, Silver, Hebbevu, Others	100	16	Rainfed	Rainfed/ Protective irrigation	0	0.40	Private Land
Holehundi	Mahadevaiah	2293	Manually	1/2	0.08	0.03	Teak, Silver, Hebbevu, Others	100	3	Rainfed	Rainfed/ Protective irrigation	0	0.08	Private Land
Holehundi	Dundaiah	2294	Manually	1/2	0.08	0.03	Teak, Silver, Hebbevu, Others	100	3	Rainfed	Rainfed/ Protective irrigation	0	0.08	Private Land
Holehundi	C Anand	2295	Manually	1/2	0.41	0.16	Teak, Silver, Hebbevu, Others	100	16	Rainfed	Rainfed/ Protective irrigation	0	0.41	Private Land
Holehundi	V Karpnagoude	2296	Manually	1/3	0.14	0.06	Teak, Silver, Hebbevu, Others	100	6	Rainfed	Rainfed/ Protective irrigation	0	0.14	Private Land
Holehundi	Kalawamygowda	2297	Manually	1/3	0.27	0.11	Teak, Silver, Hebbevu, Others	100	11	Rainfed	Rainfed/ Protective irrigation	0	0.27	Private Land
Holehundi	Ramesh	2298	Manually	1/3	0.37	0.15	Teak, Silver, Hebbevu, Others	100	15	Rainfed	Rainfed/ Protective irrigation	0	0.37	Private Land
Holehundi	Mallesh	2299	Manually	1/3	0.38	0.15	Teak, Silver, Hebbevu, Others	100	15	Rainfed	Rainfed/ Protective irrigation	0	0.38	Private Land
Holehundi	Kalawamygowda	2300	Manually	1/3	0.10	0.04	Teak, Silver, Hebbevu, Others	100	4	Rainfed	Rainfed/ Protective irrigation	0	0.10	Private Land
Holehundi	Gowramma	2301	Manually	1/4	0.30	0.12	Teak, Silver, Hebbevu, Others	100	12	Rainfed	Rainfed/ Protective irrigation	0	0.30	Private Land
Holehundi	Siddaiah	2302	Manually	1/4	0.70	0.28	Teak, Silver, Hebbevu, Others	100	28	Rainfed	Rainfed/ Protective irrigation	0	0.70	Private Land

Village Name	Farmer Name:	Farmer Code	Rate Type (Manually/Machinery)	Survey No:	Total Area (Ha.)	Proposed Area (Ha.)	Activity/Model/Plant/Crop Name :	Number of Plants Per Ha	No. of plants	Method of Irrigation	Source of Irrigation (Canal/Rainfed/Well)	Area as per Type Of Land (Ha.)		Ownership of Land (Community Land/
												Waste Land	Cultivable	
Holehundi	V Krishnaiah	2303	Manually	1/4	0.51	0.20	Teak, Silver, Hebbevu, Others	100	20	Rainfed	Rainfed/ Protective irrigation	0	0.51	Private Land
Holehundi	Siddamma	2304	Manually	1/4	0.93	0.37	Teak, Silver, Hebbevu, Others	100	37	Rainfed	Rainfed/ Protective irrigation	0	0.93	Private Land
Holehundi	V Krishnaiah	2305	Manually	1/4	0.49	0.20	Teak, Silver, Hebbevu, Others	100	20	Rainfed	Rainfed/ Protective irrigation	0	0.49	Private Land
Holehundi	Sannathayamma	2306	Manually	1/4	0.42	0.17	Teak, Silver, Hebbevu, Others	100	17	Rainfed	Rainfed/ Protective irrigation	0	0.42	Private Land
Holehundi	Gopamma	2307	Manually	1/4	0.45	0.18	Teak, Silver, Hebbevu, Others	100	18	Rainfed	Rainfed/ Protective irrigation	0	0.45	Private Land
Holehundi	Srikanta	2308	Manually	1/4	0.45	0.18	Teak, Silver, Hebbevu, Others	100	18	Rainfed	Rainfed/ Protective irrigation	0	0.45	Private Land
Holehundi	S Shylaja	2309	Manually	1/4	0.45	0.18	Teak, Silver, Hebbevu, Others	100	18	Rainfed	Rainfed/ Protective irrigation	0	0.45	Private Land
Holehundi	Nagartna	2310	Manually	1/4	0.43	0.17	Teak, Silver, Hebbevu, Others	100	17	Rainfed	Rainfed/ Protective irrigation	0	0.43	Private Land
Holehundi	Thimmamma	2311	Manually	1/6	0.41	0.16	Teak, Silver, Hebbevu, Others	100	16	Rainfed	Rainfed/ Protective irrigation	0	0.41	Private Land
Holehundi	Madamma	2312	Manually	1/7	0.43	0.17	Teak, Silver, Hebbevu, Others	100	17	Rainfed	Rainfed/ Protective irrigation	0	0.43	Private Land
Holehundi	Ravikumar	2313	Manually	1/8	0.19	0.08	Teak, Silver, Hebbevu, Others	100	8	Rainfed	Rainfed/ Protective irrigation	0	0.19	Private Land
Holehundi	Byrappa	2314	Manually	1/9	0.76	0.30	Teak, Silver, Hebbevu, Others	100	30	Rainfed	Rainfed/ Protective irrigation	0	0.76	Private Land
Holehundi	J Mahadevaiah	2315	Manually	1	0.99	0.40	Teak, Silver, Hebbevu, Others	100	40	Rainfed	Rainfed/ Protective irrigation	0	0.99	Private Land
Holehundi	Gowramma	2316	Manually	245/1	0.97	0.39	Teak, Silver, Hebbevu, Others	100	39	Rainfed	Rainfed/ Protective irrigation	0	0.97	Private Land
Holehundi	D Shivanna	2317	Manually	'1/1	0.85	0.34	Teak, Silver, Hebbevu, Others	100	34	Rainfed	Rainfed/ Protective irrigation	0	0.85	Private Land
Holehundi	Nagartna	2318	Manually	130	0.84	0.34	Teak, Silver, Hebbevu, Others	100	34	Rainfed	Rainfed/ Protective irrigation	0	0.84	Private Land
Holehundi	Nanjegowda	2319	Manually	106	0.29	0.12	Teak, Silver, Hebbevu, Others	100	12	Rainfed	Rainfed/ Protective irrigation	0	0.29	Private Land
Holehundi	Puttaraju	2320	Manually	224/2	0.31	0.12	Teak, Silver, Hebbevu, Others	100	12	Rainfed	Rainfed/ Protective irrigation	0	0.31	Private Land
Holehundi	Subbamma	2321	Manually	224/3	0.10	0.04	Teak, Silver, Hebbevu, Others	100	4	Rainfed	Rainfed/ Protective irrigation	0	0.10	Private Land
Holehundi	Maramma	2322	Manually	224/4	0.41	0.16	Teak, Silver, Hebbevu, Others	100	16	Rainfed	Rainfed/ Protective irrigation	0	0.41	Private Land
Holehundi	Puttamadamma	2323	Manually	224/5	0.60	0.24	Teak, Silver, Hebbevu, Others	100	24	Rainfed	Rainfed/ Protective irrigation	0	0.60	Private Land
Holehundi	S Nagendrakumar	2324	Manually	224/6	0.38	0.15	Teak, Silver, Hebbevu, Others	100	15	Rainfed	Rainfed/ Protective irrigation	0	0.38	Private Land
Holehundi	Puttalakshammama	2325	Manually	225/1	0.82	0.33	Teak, Silver, Hebbevu, Others	100	33	Rainfed	Rainfed/ Protective irrigation	0	0.82	Private Land
Holehundi	Somanna	2326	Manually	225/2	0.33	0.13	Teak, Silver, Hebbevu, Others	100	13	Rainfed	Rainfed/ Protective irrigation	0	0.33	Private Land
Holehundi	Shivamma	2327	Manually	225/3	0.22	0.09	Teak, Silver, Hebbevu, Others	100	9	Rainfed	Rainfed/ Protective irrigation	0	0.22	Private Land
Holehundi	Revanna	2328	Manually	225/4	0.92	0.37	Teak, Silver, Hebbevu, Others	100	37	Rainfed	Rainfed/ Protective irrigation	0	0.92	Private Land
Holehundi	Puttamma	2329	Manually	225/5	1.53	0.61	Teak, Silver, Hebbevu, Others	100	61	Rainfed	Rainfed/ Protective irrigation	0	1.53	Private Land
Holehundi	Nagendrakumar	2330	Manually	334/1	0.76	0.30	Teak, Silver, Hebbevu, Others	100	30	Rainfed	Rainfed/ Protective irrigation	0	0.76	Private Land
Holehundi	B P Mahalakshmi	2331	Manually	334/2	1.60	0.64	Teak, Silver, Hebbevu, Others	100	64	Rainfed	Rainfed/ Protective irrigation	0	1.60	Private Land
Holehundi	Muttalakshmi	2332	Manually	334/3	0.85	0.34	Teak, Silver, Hebbevu, Others	100	34	Rainfed	Rainfed/ Protective irrigation	0	0.85	Private Land
Holehundi	Ponnamma	2333	Manually	334/4	1.20	0.48	Teak, Silver, Hebbevu, Others	100	48	Rainfed	Rainfed/ Protective irrigation	0	1.20	Private Land
Holehundi	Puttasiddashetty	2334	Manually	334/5	1.37	0.55	Teak, Silver, Hebbevu, Others	100	55	Rainfed	Rainfed/ Protective irrigation	0	1.37	Private Land

Village Name	Farmer Name:	Farmer Code	Rate Type (Manually/Machinery)	Survey No:	Total Area (Ha.)	Proposed Area (Ha.)	Activity/Model/Plant/Crop Name :	Number of Plants Per Ha	No. of plants	Method of Irrigation	Source of Irrigation (Canal/Rainfed/Well)	Area as per Type Of Land (Ha.)		Ownership of Land (Community Land/
												Waste Land	Cultivable	
Holehundi	Mahadevamma	2335	Manually	333	0.40	0.16	Teak, Silver, Hebbevu, Others	100	16	Rainfed	Rainfed/ Protective irrigation	0	0.40	Private Land
Holehundi	Manchamma	2336	Manually	224/1A	0.55	0.22	Teak, Silver, Hebbevu, Others	100	22	Rainfed	Rainfed/ Protective irrigation	0	0.55	Private Land
Holehundi	Gayithri	2337	Manually	224/1B	0.40	0.16	Teak, Silver, Hebbevu, Others	100	16	Rainfed	Rainfed/ Protective irrigation	0	0.40	Private Land
Holehundi	Manjamma	2338	Manually	224/1C	0.16	0.06	Teak, Silver, Hebbevu, Others	100	6	Rainfed	Rainfed/ Protective irrigation	0	0.16	Private Land
Holehundi	Lingegowda	2339	Manually	224/1D	0.15	0.06	Teak, Silver, Hebbevu, Others	100	6	Rainfed	Rainfed/ Protective irrigation	0	0.15	Private Land
Holehundi	Ningegowda	2340	Manually	360/1	0.42	0.17	Teak, Silver, Hebbevu, Others	100	17	Rainfed	Rainfed/ Protective irrigation	0	0.42	Private Land
Holehundi	Jayamma	2341	Manually	360/2	0.10	0.04	Teak, Silver, Hebbevu, Others	100	4	Rainfed	Rainfed/ Protective irrigation	0	0.10	Private Land
Holehundi	M K Dhanalakshmi	2342	Manually	360/3	0.31	0.12	Teak, Silver, Hebbevu, Others	100	12	Rainfed	Rainfed/ Protective irrigation	0	0.31	Private Land
Holehundi	Thayamma	2343	Manually	360/4	0.15	0.06	Teak, Silver, Hebbevu, Others	100	6	Rainfed	Rainfed/ Protective irrigation	0	0.15	Private Land
Holehundi	Shivamma	2344	Manually	360/5	0.40	0.16	Teak, Silver, Hebbevu, Others	100	16	Rainfed	Rainfed/ Protective irrigation	0	0.40	Private Land
Holehundi	M K Dhanalakshmi	2345	Manually	369	0.32	0.13	Teak, Silver, Hebbevu, Others	100	13	Rainfed	Rainfed/ Protective irrigation	0	0.32	Private Land
Holehundi	M K Dhanalakshmi	2346	Manually	367/1	0.80	0.32	Teak, Silver, Hebbevu, Others	100	32	Rainfed	Rainfed/ Protective irrigation	0	0.80	Private Land
Holehundi	Boregowda	2347	Manually	367/2	0.36	0.14	Teak, Silver, Hebbevu, Others	100	14	Rainfed	Rainfed/ Protective irrigation	0	0.36	Private Land
Holehundi	M K Dhanalakshmi	2348	Manually	368/1	0.12	0.05	Teak, Silver, Hebbevu, Others	100	5	Rainfed	Rainfed/ Protective irrigation	0	0.12	Private Land
Holehundi	Boregowda	2349	Manually	368/2	0.12	0.05	Teak, Silver, Hebbevu, Others	100	5	Rainfed	Rainfed/ Protective irrigation	0	0.12	Private Land
Holehundi	Abdul Khadus	2350	Manually	374/3	0.51	0.20	Teak, Silver, Hebbevu, Others	100	20	Rainfed	Rainfed/ Protective irrigation	0	0.51	Private Land
Holehundi	M K Dhanalakshmi	2351	Manually	374/4	0.42	0.17	Teak, Silver, Hebbevu, Others	100	17	Rainfed	Rainfed/ Protective irrigation	0	0.42	Private Land
Holehundi	G Gopalakrishnash	2352	Manually	373/1	1.30	0.52	Teak, Silver, Hebbevu, Others	100	52	Rainfed	Rainfed/ Protective irrigation	0	1.30	Private Land
Holehundi	D A Raghava	2353	Manually	373/2	1.23	0.49	Teak, Silver, Hebbevu, Others	100	49	Rainfed	Rainfed/ Protective irrigation	0	1.23	Private Land
Holehundi	M K Dhanalakshmi	2354	Manually	373/3	0.60	0.24	Teak, Silver, Hebbevu, Others	100	24	Rainfed	Rainfed/ Protective irrigation	0	0.60	Private Land
Holehundi	Sannamaramma	2355	Manually	373/4	0.90	0.36	Teak, Silver, Hebbevu, Others	100	36	Rainfed	Rainfed/ Protective irrigation	0	0.90	Private Land
Holehundi	Jayaramu H K	2356	Manually	358	0.17	0.07	Teak, Silver, Hebbevu, Others	100	7	Rainfed	Rainfed/ Protective irrigation	0	0.17	Private Land
Holehundi	Devamma	2357	Manually	381/1	0.20	0.08	Teak, Silver, Hebbevu, Others	100	8	Rainfed	Rainfed/ Protective irrigation	0	0.20	Private Land
Holehundi	Javaramma	2358	Manually	382	0.20	0.08	Teak, Silver, Hebbevu, Others	100	8	Rainfed	Rainfed/ Protective irrigation	0	0.20	Private Land
Holehundi	Cheluvvaraju	2359	Manually	383/1	0.26	0.10	Teak, Silver, Hebbevu, Others	100	10	Rainfed	Rainfed/ Protective irrigation	0	0.26	Private Land
Holehundi	Cheluvvaraju	2360	Manually	377/1	0.37	0.15	Teak, Silver, Hebbevu, Others	100	15	Rainfed	Rainfed/ Protective irrigation	0	0.37	Private Land
Holehundi	Kempegowda	2361	Manually	377/2	0.80	0.32	Teak, Silver, Hebbevu, Others	100	32	Rainfed	Rainfed/ Protective irrigation	0	0.80	Private Land
Holehundi	Cheluvvaraju	2362	Manually	377/3	0.16	0.06	Teak, Silver, Hebbevu, Others	100	6	Rainfed	Rainfed/ Protective irrigation	0	0.16	Private Land
Holehundi	Kalyannamma	2363	Manually	377/4	0.24	0.10	Teak, Silver, Hebbevu, Others	100	10	Rainfed	Rainfed/ Protective irrigation	0	0.24	Private Land
Holehundi	Doddaiah	2364	Manually	377/5	0.32	0.13	Teak, Silver, Hebbevu, Others	100	13	Rainfed	Rainfed/ Protective irrigation	0	0.32	Private Land
Holehundi	Chinnamma	2365	Manually	377/6	0.22	0.09	Teak, Silver, Hebbevu, Others	100	9	Rainfed	Rainfed/ Protective irrigation	0	0.22	Private Land
Holehundi	Ramaswamy	2366	Manually	376	0.21	0.08	Teak, Silver, Hebbevu, Others	100	8	Rainfed	Rainfed/ Protective irrigation	0	0.21	Private Land

Village Name	Farmer Name:	Farmer Code	Rate Type (Manually/Machinery)	Survey No:	Total Area (Ha.)	Proposed Area (Ha.)	Activity/Model/Plant/Crop Name :	Number of Plants Per Ha	No. of plants	Method of Irrigation	Source of Irrigation (Canal/Rainfed/Well)	Area as per Type Of Land (Ha.)		Ownership of Land (Community Land/
												Waste Land	Cultivable	
Holehundi	Shambamma	2367	Manually	375	0.77	0.31	Teak, Silver, Hebbevu, Others	100	31	Rainfed	Rainfed/ Protective irrigation	0	0.77	Private Land
Holehundi	Mahadevamma	2368	Manually	374/1	0.22	0.09	Teak, Silver, Hebbevu, Others	100	9	Rainfed	Rainfed/ Protective irrigation	0	0.22	Private Land
Holehundi	Mahadevamma	2369	Manually	37/2	0.22	0.09	Teak, Silver, Hebbevu, Others	100	9	Rainfed	Rainfed/ Protective irrigation	0	0.22	Private Land
Holehundi	Mahadevamma	2370	Manually	396/3	0.22	0.09	Teak, Silver, Hebbevu, Others	100	9	Rainfed	Rainfed/ Protective irrigation	0	0.22	Private Land
Holehundi	Raju	2371	Manually	396/4	0.22	0.09	Teak, Silver, Hebbevu, Others	100	9	Rainfed	Rainfed/ Protective irrigation	0	0.22	Private Land
Holehundi	Sakamma	2372	Manually	397/1	0.21	0.08	Teak, Silver, Hebbevu, Others	100	8	Rainfed	Rainfed/ Protective irrigation	0	0.21	Private Land
Holehundi	Thayamma	2373	Manually	397/1	0.22	0.09	Teak, Silver, Hebbevu, Others	100	9	Rainfed	Rainfed/ Protective irrigation	0	0.22	Private Land
Holehundi	Ningamma	2374	Manually	397/2	0.22	0.09	Teak, Silver, Hebbevu, Others	100	9	Rainfed	Rainfed/ Protective irrigation	0	0.22	Private Land
Holehundi	Mahadevamma	2375	Manually	397/2	0.22	0.09	Teak, Silver, Hebbevu, Others	100	9	Rainfed	Rainfed/ Protective irrigation	0	0.22	Private Land
Holehundi	Kamamma	2376	Manually	397/2	0.22	0.09	Teak, Silver, Hebbevu, Others	100	9	Rainfed	Rainfed/ Protective irrigation	0	0.22	Private Land
Holehundi	Rangamma	2377	Manually	397/2	0.22	0.09	Teak, Silver, Hebbevu, Others	100	9	Rainfed	Rainfed/ Protective irrigation	0	0.22	Private Land
Holehundi	Shivamma	2378	Manually	397/3	0.22	0.09	Teak, Silver, Hebbevu, Others	100	9	Rainfed	Rainfed/ Protective irrigation	0	0.22	Private Land
Holehundi	Bhagya	2379	Manually	378	0.21	0.08	Teak, Silver, Hebbevu, Others	100	8	Rainfed	Rainfed/ Protective irrigation	0	0.21	Private Land
Holehundi	Jayamma	2380	Manually	411/2	0.21	0.08	Teak, Silver, Hebbevu, Others	100	8	Rainfed	Rainfed/ Protective irrigation	0	0.21	Private Land
Holehundi	Siddamma	2381	Manually	411/3	0.21	0.08	Teak, Silver, Hebbevu, Others	100	8	Rainfed	Rainfed/ Protective irrigation	0	0.21	Private Land
Holehundi	C V Lavanya	2382	Manually	411/4	2.02	0.81	Teak, Silver, Hebbevu, Others	100	81	Rainfed	Rainfed/ Protective irrigation	0	2.02	Private Land
Holehundi	Kuddus Sab	2383	Manually	411/5	0.36	0.14	Teak, Silver, Hebbevu, Others	100	14	Rainfed	Rainfed/ Protective irrigation	0	0.36	Private Land
Holehundi	Premakumari	2384	Manually	411/6	0.35	0.14	Teak, Silver, Hebbevu, Others	100	14	Rainfed	Rainfed/ Protective irrigation	0	0.35	Private Land
Holehundi	Siddaramappa	2385	Manually	410/1	1.33	0.53	Teak, Silver, Hebbevu, Others	100	53	Rainfed	Rainfed/ Protective irrigation	0	1.33	Private Land
Holehundi	Ramesh	2386	Manually	410/2	1.15	0.46	Teak, Silver, Hebbevu, Others	100	46	Rainfed	Rainfed/ Protective irrigation	0	1.15	Private Land
Holehundi	Prajwal	2387	Manually	410/3	1.00	0.40	Teak, Silver, Hebbevu, Others	100	40	Rainfed	Rainfed/ Protective irrigation	0	1.00	Private Land
Holehundi	Mallesh	2388	Manually	410/4	0.15	0.06	Teak, Silver, Hebbevu, Others	100	6	Rainfed	Rainfed/ Protective irrigation	0	0.15	Private Land
Holehundi	Siddaramappa	2389	Manually	418/7	3.02	1.21	Teak, Silver, Hebbevu, Others	100	121	Rainfed	Rainfed/ Protective irrigation	0	3.02	Private Land
Holehundi	Thimmaraju	2390	Manually	417/1	0.31	0.12	Teak, Silver, Hebbevu, Others	100	12	Rainfed	Rainfed/ Protective irrigation	0	0.31	Private Land
Holehundi	C S Mohanakumari	2391	Manually	417/2	1.10	0.44	Teak, Silver, Hebbevu, Others	100	44	Rainfed	Rainfed/ Protective irrigation	0	1.10	Private Land
Holehundi	C P Jayakumar	2392	Manually	417/3	0.16	0.06	Teak, Silver, Hebbevu, Others	100	6	Rainfed	Rainfed/ Protective irrigation	0	0.16	Private Land
Holehundi	Nanjegowda	2393	Manually	420	1.14	0.46	Teak, Silver, Hebbevu, Others	100	46	Rainfed	Rainfed/ Protective irrigation	0	1.14	Private Land
Holehundi	Naveenkumar	2394	Manually	421/1	0.06	0.02	Teak, Silver, Hebbevu, Others	100	2	Rainfed	Rainfed/ Protective irrigation	0	0.06	Private Land
Holehundi	Bhagyalakshmi N D	2395	Manually	416/1	1.02	0.41	Teak, Silver, Hebbevu, Others	100	41	Rainfed	Rainfed/ Protective irrigation	0	1.02	Private Land
Holehundi	Somanayaka	2396	Manually	416/2	2.10	0.84	Teak, Silver, Hebbevu, Others	100	84	Rainfed	Rainfed/ Protective irrigation	0	2.10	Private Land
Holehundi	Shivalingamma	2397	Manually	415/1	0.12	0.05	Teak, Silver, Hebbevu, Others	100	5	Rainfed	Rainfed/ Protective irrigation	0	0.12	Private Land
Holehundi	Sarojamma	2398	Manually	415/1	0.80	0.32	Teak, Silver, Hebbevu, Others	100	32	Rainfed	Rainfed/ Protective irrigation	0	0.80	Private Land

Village Name	Farmer Name:	Farmer Code	Rate Type (Manually/Machinery)	Survey No:	Total Area (Ha.)	Proposed Area (Ha.)	Activity/Model/Plant/Crop Name :	Number of Plants Per Ha	No. of plants	Method of Irrigation	Source of Irrigation (Canal/Rainfed/Well)	Area as per Type Of Land (Ha.)		Ownership of Land (Community Land/
												Waste Land	Cultivable	
Holehundi	K M Doddegowda	2399	Manually	415/1	0.25	0.10	Teak, Silver, Hebbevu, Others	100	10	Rainfed	Rainfed/ Protective irrigation	0	0.25	Private Land
Holehundi	Marigowda	2400	Manually	415/3	1.02	0.41	Teak, Silver, Hebbevu, Others	100	41	Rainfed	Rainfed/ Protective irrigation	0	1.02	Private Land
Holehundi	Sannaswamy	2401	Manually	398/2	0.29	0.12	Teak, Silver, Hebbevu, Others	100	12	Rainfed	Rainfed/ Protective irrigation	0	0.29	Private Land
Holehundi	K V Gowda	2402	Manually	422/1	0.28	0.11	Teak, Silver, Hebbevu, Others	100	11	Rainfed	Rainfed/ Protective irrigation	0	0.28	Private Land
Holehundi	Sundari	2403	Manually	422/2	1.02	0.41	Teak, Silver, Hebbevu, Others	100	41	Rainfed	Rainfed/ Protective irrigation	0	1.02	Private Land
Holehundi	K V Gowda	2404	Manually	422/3	0.28	0.11	Teak, Silver, Hebbevu, Others	100	11	Rainfed	Rainfed/ Protective irrigation	0	0.28	Private Land
Holehundi	Yashodhamma	2405	Manually	413/4	1.35	0.54	Teak, Silver, Hebbevu, Others	100	54	Rainfed	Rainfed/ Protective irrigation	0	1.35	Private Land
Holehundi	Puttabasamma	2406	Manually	419/1	2.17	0.87	Teak, Silver, Hebbevu, Others	100	87	Rainfed	Rainfed/ Protective irrigation	0	2.17	Private Land
Holehundi	S Shylaja	2407	Manually	419/2	1.23	0.49	Teak, Silver, Hebbevu, Others	100	49	Rainfed	Rainfed/ Protective irrigation	0	1.23	Private Land
Holehundi	Janakamma	2408	Manually	418/1	0.06	0.02	Teak, Silver, Hebbevu, Others	100	2	Rainfed	Rainfed/ Protective irrigation	0	0.06	Private Land
Holehundi	Chikkadasamma	2409	Manually	418/2	0.24	0.10	Teak, Silver, Hebbevu, Others	100	10	Rainfed	Rainfed/ Protective irrigation	0	0.24	Private Land
Holehundi	Janakamma	2410	Manually	418/3	0.13	0.05	Teak, Silver, Hebbevu, Others	100	5	Rainfed	Rainfed/ Protective irrigation	0	0.13	Private Land
Holehundi	Sannagopamma	2411	Manually	418/4	0.17	0.07	Teak, Silver, Hebbevu, Others	100	7	Rainfed	Rainfed/ Protective irrigation	0	0.17	Private Land
Holehundi	Renuka	2412	Manually	418/5	0.20	0.08	Teak, Silver, Hebbevu, Others	100	8	Rainfed	Rainfed/ Protective irrigation	0	0.20	Private Land
Holehundi	Sannanajamma	2413	Manually	418/6	0.20	0.08	Teak, Silver, Hebbevu, Others	100	8	Rainfed	Rainfed/ Protective irrigation	0	0.20	Private Land
Holehundi	Kempamma	2414	Manually	418/13	0.20	0.08	Teak, Silver, Hebbevu, Others	100	8	Rainfed	Rainfed/ Protective irrigation	0	0.20	Private Land
Holehundi	Janakamma	2415	Manually	412/1	0.70	0.28	Teak, Silver, Hebbevu, Others	100	28	Rainfed	Rainfed/ Protective irrigation	0	0.70	Private Land
Holehundi	Kempamma	2416	Manually	412/2	0.20	0.08	Teak, Silver, Hebbevu, Others	100	8	Rainfed	Rainfed/ Protective irrigation	0	0.20	Private Land
Holehundi	Mallamma	2417	Manually	412/3	0.90	0.36	Teak, Silver, Hebbevu, Others	100	36	Rainfed	Rainfed/ Protective irrigation	0	0.90	Private Land
Holehundi	Sannamma	2418	Manually	412/4	0.21	0.08	Teak, Silver, Hebbevu, Others	100	8	Rainfed	Rainfed/ Protective irrigation	0	0.21	Private Land
Holehundi	Janakamma	2419	Manually	415/1	0.16	0.06	Teak, Silver, Hebbevu, Others	100	6	Rainfed	Rainfed/ Protective irrigation	0	0.16	Private Land
Holehundi	Thayamma	2420	Manually	415/1	0.20	0.08	Teak, Silver, Hebbevu, Others	100	8	Rainfed	Rainfed/ Protective irrigation	0	0.20	Private Land
Holehundi	Puttasiddamma	2421	Manually	415/1	0.22	0.09	Teak, Silver, Hebbevu, Others	100	9	Rainfed	Rainfed/ Protective irrigation	0	0.22	Private Land
Holehundi	Mutthuswamygound	2422	Manually	415/1	1.00	0.40	Teak, Silver, Hebbevu, Others	100	40	Rainfed	Rainfed/ Protective irrigation	0	1.00	Private Land
Holehundi	Vijiyamma	2423	Manually	413/2	0.32	0.13	Teak, Silver, Hebbevu, Others	100	13	Rainfed	Rainfed/ Protective irrigation	0	0.32	Private Land
Holehundi	Puttanajamma	2424	Manually	413/3	0.06	0.02	Teak, Silver, Hebbevu, Others	100	2	Rainfed	Rainfed/ Protective irrigation	0	0.06	Private Land
Holehundi	Savithamma	2425	Manually	431/1	0.21	0.08	Teak, Silver, Hebbevu, Others	100	8	Rainfed	Rainfed/ Protective irrigation	0	0.21	Private Land
Holehundi	Nagamma	2426	Manually	431/1	0.21	0.08	Teak, Silver, Hebbevu, Others	100	8	Rainfed	Rainfed/ Protective irrigation	0	0.21	Private Land
Holehundi	H S Vedavathi	2427	Manually	329/3	1.00	0.40	Teak, Silver, Hebbevu, Others	100	40	Rainfed	Rainfed/ Protective irrigation	0	1.00	Private Land
Holehundi	Sannathayamma	2428	Manually	328/1	0.19	0.08	Teak, Silver, Hebbevu, Others	100	8	Rainfed	Rainfed/ Protective irrigation	0	0.19	Private Land
Holehundi	Puttamma	2429	Manually	328/2	0.16	0.06	Teak, Silver, Hebbevu, Others	100	6	Rainfed	Rainfed/ Protective irrigation	0	0.16	Private Land
Holehundi	Manjula	2430	Manually	328/3	0.21	0.08	Teak, Silver, Hebbevu, Others	100	8	Rainfed	Rainfed/ Protective irrigation	0	0.21	Private Land

Village Name	Farmer Name:	Farmer Code	Rate Type (Manually/Machinery)	Survey No:	Total Area (Ha.)	Proposed Area (Ha.)	Activity/Model/Plant/Crop Name :	Number of Plants Per Ha	No. of plants	Method of Irrigation	Source of Irrigation (Canal/Rainfed/Well)	Area as per Type Of Land (Ha.)		Ownership of Land (Community Land/
												Waste Land	Cultivable	
Holehundi	Jayamma	2431	Manually	330/1	0.16	0.06	Teak, Silver, Hebbevu, Others	100	6	Rainfed	Rainfed/ Protective irrigation	0	0.16	Private Land
Holehundi	Nagamma	2432	Manually	411/1	0.20	0.08	Teak, Silver, Hebbevu, Others	100	8	Rainfed	Rainfed/ Protective irrigation	0	0.20	Private Land
Holehundi	Nagamma	2433	Manually	411/2	0.20	0.08	Teak, Silver, Hebbevu, Others	100	8	Rainfed	Rainfed/ Protective irrigation	0	0.20	Private Land
Holehundi	Sarojamma	2434	Manually	305/2A	0.11	0.04	Teak, Silver, Hebbevu, Others	100	4	Rainfed	Rainfed/ Protective irrigation	0	0.11	Private Land
Holehundi	Siddamma	2435	Manually	305/2B	0.23	0.09	Teak, Silver, Hebbevu, Others	100	9	Rainfed	Rainfed/ Protective irrigation	0	0.23	Private Land
Holehundi	Guruvamma	2436	Manually	305/2B2	0.23	0.09	Teak, Silver, Hebbevu, Others	100	9	Rainfed	Rainfed/ Protective irrigation	0	0.23	Private Land
Holehundi	Mahadevamma	2437	Manually	305/3	0.22	0.09	Teak, Silver, Hebbevu, Others	100	9	Rainfed	Rainfed/ Protective irrigation	0	0.22	Private Land
Holehundi	Kalyannamma	2438	Manually	305/4	0.22	0.09	Teak, Silver, Hebbevu, Others	100	9	Rainfed	Rainfed/ Protective irrigation	0	0.22	Private Land
Holehundi	Puttagowramma	2439	Manually	305/5	0.22	0.09	Teak, Silver, Hebbevu, Others	100	9	Rainfed	Rainfed/ Protective irrigation	0	0.22	Private Land
Holehundi	Chinnamma	2440	Manually	426/1	0.07	0.03	Teak, Silver, Hebbevu, Others	100	3	Rainfed	Rainfed/ Protective irrigation	0	0.07	Private Land
Holehundi	Jayamma	2441	Manually	326/2	0.23	0.09	Teak, Silver, Hebbevu, Others	100	9	Rainfed	Rainfed/ Protective irrigation	0	0.23	Private Land
Holehundi	Thimmamma	2442	Manually	324	0.55	0.22	Teak, Silver, Hebbevu, Others	100	22	Rainfed	Rainfed/ Protective irrigation	0	0.55	Private Land
Holehundi	Devamma	2443	Manually	324/1	0.23	0.09	Teak, Silver, Hebbevu, Others	100	9	Rainfed	Rainfed/ Protective irrigation	0	0.23	Private Land
Holehundi	Karagamma	2444	Manually	304/20	0.26	0.10	Teak, Silver, Hebbevu, Others	100	10	Rainfed	Rainfed/ Protective irrigation	0	0.26	Private Land
Holehundi	Premamma	2445	Manually	304/2	0.15	0.06	Teak, Silver, Hebbevu, Others	100	6	Rainfed	Rainfed/ Protective irrigation	0	0.15	Private Land
Holehundi	Chinnamma	2446	Manually	303/1	0.21	0.08	Teak, Silver, Hebbevu, Others	100	8	Rainfed	Rainfed/ Protective irrigation	0	0.21	Private Land
Holehundi	Vijiyamma	2447	Manually	303/2	0.20	0.08	Teak, Silver, Hebbevu, Others	100	8	Rainfed	Rainfed/ Protective irrigation	0	0.20	Private Land
Holehundi	Sannamaramma	2448	Manually	303/3	0.20	0.08	Teak, Silver, Hebbevu, Others	100	8	Rainfed	Rainfed/ Protective irrigation	0	0.20	Private Land
Holehundi	Marappan	2449	Manually	303/3	0.17	0.07	Teak, Silver, Hebbevu, Others	100	7	Rainfed	Rainfed/ Protective irrigation	0	0.17	Private Land
Holehundi	Chinnamma	2450	Manually	306/1	0.08	0.03	Teak, Silver, Hebbevu, Others	100	3	Rainfed	Rainfed/ Protective irrigation	0	0.08	Private Land
Holehundi	Chinnamma	2451	Manually	306/2	0.15	0.06	Teak, Silver, Hebbevu, Others	100	6	Rainfed	Rainfed/ Protective irrigation	0	0.15	Private Land
Holehundi	Siddamma	2452	Manually	306/2	0.23	0.09	Teak, Silver, Hebbevu, Others	100	9	Rainfed	Rainfed/ Protective irrigation	0	0.23	Private Land
Holehundi	Premamma	2453	Manually	305/1	0.08	0.03	Teak, Silver, Hebbevu, Others	100	3	Rainfed	Rainfed/ Protective irrigation	0	0.08	Private Land
Holehundi	Susheela	2454	Manually	302/1	0.22	0.09	Teak, Silver, Hebbevu, Others	100	9	Rainfed	Rainfed/ Protective irrigation	0	0.22	Private Land
Holehundi	Sakamma	2455	Manually	302/2	0.12	0.05	Teak, Silver, Hebbevu, Others	100	5	Rainfed	Rainfed/ Protective irrigation	0	0.12	Private Land
Holehundi	Sowbhagya	2456	Manually	302/3	0.12	0.05	Teak, Silver, Hebbevu, Others	100	5	Rainfed	Rainfed/ Protective irrigation	0	0.12	Private Land
Holehundi	Yallamma	2457	Manually	302/4	0.23	0.09	Teak, Silver, Hebbevu, Others	100	9	Rainfed	Rainfed/ Protective irrigation	0	0.23	Private Land
Holehundi	Sarojamma	2458	Manually	304/1A	0.10	0.04	Teak, Silver, Hebbevu, Others	100	4	Rainfed	Rainfed/ Protective irrigation	0	0.10	Private Land
Holehundi	Sakamma	2459	Manually	304/1B	0.11	0.04	Teak, Silver, Hebbevu, Others	100	4	Rainfed	Rainfed/ Protective irrigation	0	0.11	Private Land
Holehundi	Jayalakshamma	2460	Manually	304/1C	0.12	0.05	Teak, Silver, Hebbevu, Others	100	5	Rainfed	Rainfed/ Protective irrigation	0	0.12	Private Land
Holehundi	Chikkadasamma	2461	Manually	304/2A	0.23	0.09	Teak, Silver, Hebbevu, Others	100	9	Rainfed	Rainfed/ Protective irrigation	0	0.23	Private Land
Holehundi	Jayamma	2462	Manually	304/2B1	0.20	0.08	Teak, Silver, Hebbevu, Others	100	8	Rainfed	Rainfed/ Protective irrigation	0	0.20	Private Land

Village Name	Farmer Name:	Farmer Code	Rate Type (Manually/Machinery)	Survey No:	Total Area (Ha.)	Proposed Area (Ha.)	Activity/Model/Plant/Crop Name :	Number of Plants Per Ha	No. of plants	Method of Irrigation	Source of Irrigation (Canal/Rainfed/Well)	Area as per Type Of Land (Ha.)		Ownership of Land (Community Land/
												Waste Land	Cultivable	
Holehundi	Sakamma	2463	Manually	304/2B2	0.06	0.02	Teak, Silver, Hebbevu, Others	100	2	Rainfed	Rainfed/ Protective irrigation	0	0.06	Private Land
Holehundi	Mahadevamma	2464	Manually	270/3	1.00	0.40	Teak, Silver, Hebbevu, Others	100	40	Rainfed	Rainfed/ Protective irrigation	0	1.00	Private Land
Holehundi	Savithri	2465	Manually	270/4	1.00	0.40	Teak, Silver, Hebbevu, Others	100	40	Rainfed	Rainfed/ Protective irrigation	0	1.00	Private Land
Holehundi	Sowbhagya	2466	Manually	280	0.10	0.04	Teak, Silver, Hebbevu, Others	100	4	Rainfed	Rainfed/ Protective irrigation	0	0.10	Private Land
Holehundi	Belagaiah	2467	Manually	280	0.23	0.09	Teak, Silver, Hebbevu, Others	100	9	Rainfed	Rainfed/ Protective irrigation	0	0.23	Private Land
Holehundi	Najamma	2468	Manually	280	0.23	0.09	Teak, Silver, Hebbevu, Others	100	9	Rainfed	Rainfed/ Protective irrigation	0	0.23	Private Land
Holehundi	Puttasiddamma	2469	Manually	280	0.20	0.08	Teak, Silver, Hebbevu, Others	100	8	Rainfed	Rainfed/ Protective irrigation	0	0.20	Private Land
Holehundi	Shivamma	2470	Manually	279	0.20	0.08	Teak, Silver, Hebbevu, Others	100	8	Rainfed	Rainfed/ Protective irrigation	0	0.20	Private Land
Holehundi	Kanthamma	2471	Manually	282	0.20	0.08	Teak, Silver, Hebbevu, Others	100	8	Rainfed	Rainfed/ Protective irrigation	0	0.20	Private Land
Holehundi	Cheluvamma	2472	Manually	432	0.20	0.08	Teak, Silver, Hebbevu, Others	100	8	Rainfed	Rainfed/ Protective irrigation	0	0.20	Private Land
Holehundi	Saraswathi	2473	Manually	278/1	0.20	0.08	Teak, Silver, Hebbevu, Others	100	8	Rainfed	Rainfed/ Protective irrigation	0	0.20	Private Land
Holehundi	Ratnamma	2474	Manually	278/2	0.20	0.08	Teak, Silver, Hebbevu, Others	100	8	Rainfed	Rainfed/ Protective irrigation	0	0.20	Private Land
Holehundi	Cheluvaiiah	2475	Manually	278/4	0.20	0.08	Teak, Silver, Hebbevu, Others	100	8	Rainfed	Rainfed/ Protective irrigation	0	0.20	Private Land
Holehundi	Lolamma	2476	Manually	278/5	0.23	0.09	Teak, Silver, Hebbevu, Others	100	9	Rainfed	Rainfed/ Protective irrigation	0	0.23	Private Land
Holehundi	Palaniyappa	2477	Manually	269/1	0.10	0.04	Teak, Silver, Hebbevu, Others	100	4	Rainfed	Rainfed/ Protective irrigation	0	0.10	Private Land
Holehundi	Siddaiah	2478	Manually	269/1	0.20	0.08	Teak, Silver, Hebbevu, Others	100	8	Rainfed	Rainfed/ Protective irrigation	0	0.20	Private Land
Holehundi	N Manjunath	2479	Manually	269/2	2.00	0.80	Teak, Silver, Hebbevu, Others	100	80	Rainfed	Rainfed/ Protective irrigation	0	2.00	Private Land
Holehundi	Roopa	2480	Manually	269/3	2.00	0.80	Teak, Silver, Hebbevu, Others	100	80	Rainfed	Rainfed/ Protective irrigation	0	2.00	Private Land
Holehundi	K P Nagappa	2481	Manually	270/1	0.33	0.13	Teak, Silver, Hebbevu, Others	100	13	Rainfed	Rainfed/ Protective irrigation	0	0.33	Private Land
Holehundi	Mariswamy	2482	Manually	270/2	3.00	1.20	Teak, Silver, Hebbevu, Others	100	120	Rainfed	Rainfed/ Protective irrigation	0	3.00	Private Land
Holehundi	K N Subramanya	2483	Manually	274/3	2.05	0.82	Teak, Silver, Hebbevu, Others	100	82	Rainfed	Rainfed/ Protective irrigation	0	2.05	Private Land
Holehundi	Shivamma	2484	Manually	275/1	0.37	0.15	Teak, Silver, Hebbevu, Others	100	15	Rainfed	Rainfed/ Protective irrigation	0	0.37	Private Land
Holehundi	Madegowda	2485	Manually	275/3	0.18	0.07	Teak, Silver, Hebbevu, Others	100	7	Rainfed	Rainfed/ Protective irrigation	0	0.18	Private Land
Holehundi	Papaiah	2486	Manually	275/3	1.10	0.44	Teak, Silver, Hebbevu, Others	100	44	Rainfed	Rainfed/ Protective irrigation	0	1.10	Private Land
Holehundi	Jayamma	2487	Manually	276/1	0.23	0.09	Teak, Silver, Hebbevu, Others	100	9	Rainfed	Rainfed/ Protective irrigation	0	0.23	Private Land
Holehundi	Thimmadasi	2488	Manually	276/2A	0.20	0.08	Teak, Silver, Hebbevu, Others	100	8	Rainfed	Rainfed/ Protective irrigation	0	0.20	Private Land
Holehundi	Lingachari	2489	Manually	276/2C	0.20	0.08	Teak, Silver, Hebbevu, Others	100	8	Rainfed	Rainfed/ Protective irrigation	0	0.20	Private Land
Holehundi	Puttadevamma	2490	Manually	277/1	0.06	0.02	Teak, Silver, Hebbevu, Others	100	2	Rainfed	Rainfed/ Protective irrigation	0	0.06	Private Land
Holehundi	Marinayaka	2491	Manually	301	0.06	0.02	Teak, Silver, Hebbevu, Others	100	2	Rainfed	Rainfed/ Protective irrigation	0	0.06	Private Land
Holehundi	Marinayaka	2492	Manually	287/1	0.11	0.04	Teak, Silver, Hebbevu, Others	100	4	Rainfed	Rainfed/ Protective irrigation	0	0.11	Private Land
Holehundi	Mahadevappa	2493	Manually	287/2A	1.00	0.40	Teak, Silver, Hebbevu, Others	100	40	Rainfed	Rainfed/ Protective irrigation	0	1.00	Private Land
Holehundi	A P Unnikrishnn	2494	Manually	287/2B	4.00	1.60	Teak, Silver, Hebbevu, Others	100	160	Rainfed	Rainfed/ Protective irrigation	0	4.00	Private Land



Village Name	Farmer Name:	Farmer Code	Rate Type (Manually/Machinery)	Survey No:	Total Area (Ha.)	Proposed Area (Ha.)	Activity/Model/Plant/Crop Name :	Number of Plants Per Ha	No. of plants	Method of Irrigation	Source of Irrigation (Canal/Rainfed/Well)	Area as per Type Of Land (Ha.)		Ownership of Land (Community Land/
												Waste Land	Cultivable	
Holehundi	Kamamma	2495	Manually	289/1	1.20	0.48	Teak, Silver, Hebbevu, Others	100	48	Rainfed	Rainfed/ Protective irrigation	0	1.20	Private Land
Holehundi	Devarajappa	2496	Manually	289/2	1.20	0.48	Teak, Silver, Hebbevu, Others	100	48	Rainfed	Rainfed/ Protective irrigation	0	1.20	Private Land
Holehundi	Siddaramegowda	2497	Manually	294/1	1.36	0.54	Teak, Silver, Hebbevu, Others	100	54	Rainfed	Rainfed/ Protective irrigation	0	1.36	Private Land
Holehundi	Girijamma	2498	Manually	294/2	2.28	0.91	Teak, Silver, Hebbevu, Others	100	91	Rainfed	Rainfed/ Protective irrigation	0	2.28	Private Land
Holehundi	B Madevamma	2499	Manually	432	1.03	0.41	Teak, Silver, Hebbevu, Others	100	41	Rainfed	Rainfed/ Protective irrigation	0	1.03	Private Land
Holehundi	Basappa	2500	Manually	383/2	0.07	0.03	Teak, Silver, Hebbevu, Others	100	3	Rainfed	Rainfed/ Protective irrigation	0	0.07	Private Land
Holehundi	Cheluvaiah	2501	Manually	383/3	0.06	0.02	Teak, Silver, Hebbevu, Others	100	2	Rainfed	Rainfed/ Protective irrigation	0	0.06	Private Land
Holehundi	Puttanayaka	2502	Manually	383/4	0.17	0.07	Teak, Silver, Hebbevu, Others	100	7	Rainfed	Rainfed/ Protective irrigation	0	0.17	Private Land
Holehundi	Sannadevamma	2503	Manually	383/5	0.17	0.07	Teak, Silver, Hebbevu, Others	100	7	Rainfed	Rainfed/ Protective irrigation	0	0.17	Private Land
Holehundi	P Nagappa	2504	Manually	383/6	1.00	0.40	Teak, Silver, Hebbevu, Others	100	40	Rainfed	Rainfed/ Protective irrigation	0	1.00	Private Land
Holehundi	Lingachari	2505	Manually	384	0.31	0.12	Teak, Silver, Hebbevu, Others	100	12	Rainfed	Rainfed/ Protective irrigation	0	0.31	Private Land
Holehundi	Shivamma	2506	Manually	372	1.00	0.40	Teak, Silver, Hebbevu, Others	100	40	Rainfed	Rainfed/ Protective irrigation	0	1.00	Private Land
Holehundi	Mahadevamma	2507	Manually	372	1.00	0.40	Teak, Silver, Hebbevu, Others	100	40	Rainfed	Rainfed/ Protective irrigation	0	1.00	Private Land
Holehundi	K S Padmaraju	2508	Manually	372	4.01	1.60	Teak, Silver, Hebbevu, Others	100	160	Rainfed	Rainfed/ Protective irrigation	0	4.01	Private Land
Holehundi	Puttathimamma	2509	Manually	321/1	0.23	0.09	Teak, Silver, Hebbevu, Others	100	9	Rainfed	Rainfed/ Protective irrigation	0	0.23	Private Land
Holehundi	Sannadevamma	2510	Manually	250/2	0.24	0.10	Teak, Silver, Hebbevu, Others	100	10	Rainfed	Rainfed/ Protective irrigation	0	0.24	Private Land
Holehundi	Bhagya	2511	Manually	250/7	0.24	0.10	Teak, Silver, Hebbevu, Others	100	10	Rainfed	Rainfed/ Protective irrigation	0	0.24	Private Land
Holehundi	Najamma	2512	Manually	272/1	0.23	0.09	Teak, Silver, Hebbevu, Others	100	9	Rainfed	Rainfed/ Protective irrigation	0	0.23	Private Land
Holehundi	Mariningamma	2513	Manually	272/2	0.20	0.08	Teak, Silver, Hebbevu, Others	100	8	Rainfed	Rainfed/ Protective irrigation	0	0.20	Private Land
Holehundi	Gopamma	2514	Manually	272/3	0.12	0.05	Teak, Silver, Hebbevu, Others	100	5	Rainfed	Rainfed/ Protective irrigation	0	0.12	Private Land
Holehundi	Mahadevamma	2515	Manually	273/1	0.21	0.08	Teak, Silver, Hebbevu, Others	100	8	Rainfed	Rainfed/ Protective irrigation	0	0.21	Private Land
Holehundi	Sannakempamma	2516	Manually	273/2	0.13	0.05	Teak, Silver, Hebbevu, Others	100	5	Rainfed	Rainfed/ Protective irrigation	0	0.13	Private Land
Holehundi	Nanjamma	2517	Manually	273/3	0.21	0.08	Teak, Silver, Hebbevu, Others	100	8	Rainfed	Rainfed/ Protective irrigation	0	0.21	Private Land
Holehundi	Sannakempamma	2518	Manually	274/1	0.08	0.03	Teak, Silver, Hebbevu, Others	100	3	Rainfed	Rainfed/ Protective irrigation	0	0.08	Private Land
Holehundi	Puttathyamma	2519	Manually	274/2	0.20	0.08	Teak, Silver, Hebbevu, Others	100	8	Rainfed	Rainfed/ Protective irrigation	0	0.20	Private Land
Holehundi	Thimmaiah	2520	Manually	248/1	0.28	0.11	Teak, Silver, Hebbevu, Others	100	11	Rainfed	Rainfed/ Protective irrigation	0	0.28	Private Land
Holehundi	Mamatha B Rames	2521	Manually	248/3A	1.03	0.41	Teak, Silver, Hebbevu, Others	100	41	Rainfed	Rainfed/ Protective irrigation	0	1.03	Private Land
Holehundi	Basavegowda	2522	Manually	248/3B1	2.01	0.80	Teak, Silver, Hebbevu, Others	100	80	Rainfed	Rainfed/ Protective irrigation	0	2.01	Private Land
Holehundi	Maniyamma	2523	Manually	248/3B2	0.22	0.09	Teak, Silver, Hebbevu, Others	100	9	Rainfed	Rainfed/ Protective irrigation	0	0.22	Private Land
Holehundi	Sannananamma	2524	Manually	248/4	0.22	0.09	Teak, Silver, Hebbevu, Others	100	9	Rainfed	Rainfed/ Protective irrigation	0	0.22	Private Land
Holehundi	Chamma	2525	Manually	248/5	0.21	0.08	Teak, Silver, Hebbevu, Others	100	8	Rainfed	Rainfed/ Protective irrigation	0	0.21	Private Land
Holehundi	Sakamma	2526	Manually	248/6	0.22	0.09	Teak, Silver, Hebbevu, Others	100	9	Rainfed	Rainfed/ Protective irrigation	0	0.22	Private Land

Village Name	Farmer Name:	Farmer Code	Rate Type (Manually/Machinery)	Survey No:	Total Area (Ha.)	Proposed Area (Ha.)	Activity/Model/Plant/Crop Name :	Number of Plants Per Ha	No. of plants	Method of Irrigation	Source of Irrigation (Canal/Rainfed/Well)	Area as per Type Of Land (Ha.)		Ownership of Land (Community Land/
												Waste Land	Cultivable	
Holehundi	Chinnamma	2527	Manually	249/4	0.22	0.09	Teak, Silver, Hebbevu, Others	100	9	Rainfed	Rainfed/ Protective irrigation	0	0.22	Private Land
Holehundi	Shivamma	2528	Manually	250/1	0.22	0.09	Teak, Silver, Hebbevu, Others	100	9	Rainfed	Rainfed/ Protective irrigation	0	0.22	Private Land
Holehundi	Kalamma	2529	Manually	245/3	0.22	0.09	Teak, Silver, Hebbevu, Others	100	9	Rainfed	Rainfed/ Protective irrigation	0	0.22	Private Land
Holehundi	C S Subbegowda	2530	Manually	246	1.06	0.42	Teak, Silver, Hebbevu, Others	100	42	Rainfed	Rainfed/ Protective irrigation	0	1.06	Private Land
Holehundi	Shivanna	2531	Manually	247/1A	1.20	0.48	Teak, Silver, Hebbevu, Others	100	48	Rainfed	Rainfed/ Protective irrigation	0	1.20	Private Land
Holehundi	Rajamma	2532	Manually	247/1A	3.00	1.20	Teak, Silver, Hebbevu, Others	100	120	Rainfed	Rainfed/ Protective irrigation	0	3.00	Private Land
Holehundi	C Madegowda	2533	Manually	247/1B	3.10	1.24	Teak, Silver, Hebbevu, Others	100	124	Rainfed	Rainfed/ Protective irrigation	0	3.10	Private Land
Holehundi	K Cheluvachari	2534	Manually	247/3	0.20	0.08	Teak, Silver, Hebbevu, Others	100	8	Rainfed	Rainfed/ Protective irrigation	0	0.20	Private Land
Holehundi	K Govindaraju	2535	Manually	253	0.21	0.08	Teak, Silver, Hebbevu, Others	100	8	Rainfed	Rainfed/ Protective irrigation	0	0.21	Private Land
Holehundi	Kendagannaswamy	2536	Manually	252/1	1.04	0.42	Teak, Silver, Hebbevu, Others	100	42	Rainfed	Rainfed/ Protective irrigation	0	1.04	Private Land
Holehundi	Javaraiah	2537	Manually	252/1	0.18	0.07	Teak, Silver, Hebbevu, Others	100	7	Rainfed	Rainfed/ Protective irrigation	0	0.18	Private Land
Holehundi	Venkatamma	2538	Manually	252/1	0.11	0.04	Teak, Silver, Hebbevu, Others	100	4	Rainfed	Rainfed/ Protective irrigation	0	0.11	Private Land
Holehundi	M Rajakumar	2539	Manually	252/1	0.11	0.04	Teak, Silver, Hebbevu, Others	100	4	Rainfed	Rainfed/ Protective irrigation	0	0.11	Private Land
Holehundi	Karigowda	2540	Manually	252/1	0.22	0.09	Teak, Silver, Hebbevu, Others	100	9	Rainfed	Rainfed/ Protective irrigation	0	0.22	Private Land
Holehundi	B M Sundaradas	2541	Manually	252/1	2.00	0.80	Teak, Silver, Hebbevu, Others	100	80	Rainfed	Rainfed/ Protective irrigation	0	2.00	Private Land
Holehundi	B V Shivarudraiah	2542	Manually	252/2	0.38	0.15	Teak, Silver, Hebbevu, Others	100	15	Rainfed	Rainfed/ Protective irrigation	0	0.38	Private Land
Holehundi	Prabhavathammav	2543	Manually	251/1	0.12	0.05	Teak, Silver, Hebbevu, Others	100	5	Rainfed	Rainfed/ Protective irrigation	0	0.12	Private Land
Holehundi	Ashwini H N	2544	Manually	252/2	0.50	0.20	Teak, Silver, Hebbevu, Others	100	20	Rainfed	Rainfed/ Protective irrigation	0	0.50	Private Land
Holehundi	Nanjegowda	2545	Manually	252/3	0.39	0.16	Teak, Silver, Hebbevu, Others	100	16	Rainfed	Rainfed/ Protective irrigation	0	0.39	Private Land
Holehundi	Jyothi	2546	Manually	252/4	0.20	0.08	Teak, Silver, Hebbevu, Others	100	8	Rainfed	Rainfed/ Protective irrigation	0	0.20	Private Land
Holehundi	Shanmugasundar	2547	Manually	252/5	1.02	0.41	Teak, Silver, Hebbevu, Others	100	41	Rainfed	Rainfed/ Protective irrigation	0	1.02	Private Land
Holehundi	Rajamma	2548	Manually	252/5	0.22	0.09	Teak, Silver, Hebbevu, Others	100	9	Rainfed	Rainfed/ Protective irrigation	0	0.22	Private Land
Holehundi	Meenkashi	2549	Manually	242	0.21	0.08	Teak, Silver, Hebbevu, Others	100	8	Rainfed	Rainfed/ Protective irrigation	0	0.21	Private Land
Holehundi	P Nagegowda	2550	Manually	241/1	0.26	0.10	Teak, Silver, Hebbevu, Others	100	10	Rainfed	Rainfed/ Protective irrigation	0	0.26	Private Land
Holehundi	Subbegowda	2551	Manually	241/2	0.20	0.08	Teak, Silver, Hebbevu, Others	100	8	Rainfed	Rainfed/ Protective irrigation	0	0.20	Private Land
Holehundi	Rathamma	2552	Manually	241/3	0.30	0.12	Teak, Silver, Hebbevu, Others	100	12	Rainfed	Rainfed/ Protective irrigation	0	0.30	Private Land
Holehundi	Subbegowda	2553	Manually	254	1.06	0.42	Teak, Silver, Hebbevu, Others	100	42	Rainfed	Rainfed/ Protective irrigation	0	1.06	Private Land
Holehundi	Mamatha B Rames	2554	Manually	255/1	0.25	0.10	Teak, Silver, Hebbevu, Others	100	10	Rainfed	Rainfed/ Protective irrigation	0	0.25	Private Land
Holehundi	K M Krishnamurthy	2555	Manually	255/2	0.25	0.10	Teak, Silver, Hebbevu, Others	100	10	Rainfed	Rainfed/ Protective irrigation	0	0.25	Private Land
Holehundi	Indrani S B	2556	Manually	429	0.40	0.16	Teak, Silver, Hebbevu, Others	100	16	Rainfed	Rainfed/ Protective irrigation	0	0.40	Private Land
Holehundi	Chennabasavegow	2557	Manually	245/1	2.09	0.84	Teak, Silver, Hebbevu, Others	100	84	Rainfed	Rainfed/ Protective irrigation	0	2.09	Private Land
Holehundi	Shivannegowda	2558	Manually	245/2	1.35	0.54	Teak, Silver, Hebbevu, Others	100	54	Rainfed	Rainfed/ Protective irrigation	0	1.35	Private Land

Village Name	Farmer Name:	Farmer Code	Rate Type (Manually/Machinery)	Survey No:	Total Area (Ha.)	Proposed Area (Ha.)	Activity/Model/Plant/Crop Name :	Number of Plants Per Ha	No. of plants	Method of Irrigation	Source of Irrigation (Canal/Rainfed/Well)	Area as per Type Of Land (Ha.)		Ownership of Land (Community Land/
												Waste Land	Cultivable	
Holehundi	Girigowda	2559	Manually	237/5	1.35	0.54	Teak, Silver, Hebbevu, Others	100	54	Rainfed	Rainfed/ Protective irrigation	0	1.35	Private Land
Holehundi	Madegowda	2560	Manually	237/6	1.01	0.40	Teak, Silver, Hebbevu, Others	100	40	Rainfed	Rainfed/ Protective irrigation	0	1.01	Private Land
Holehundi	M Rajakumar	2561	Manually	243	0.40	0.16	Teak, Silver, Hebbevu, Others	100	16	Rainfed	Rainfed/ Protective irrigation	0	0.40	Private Land
Holehundi	M Muthukumar	2562	Manually	243	0.16	0.06	Teak, Silver, Hebbevu, Others	100	6	Rainfed	Rainfed/ Protective irrigation	0	0.16	Private Land
Holehundi	D Rajanna	2563	Manually	243	0.06	0.02	Teak, Silver, Hebbevu, Others	100	2	Rainfed	Rainfed/ Protective irrigation	0	0.06	Private Land
Holehundi	M N Puttalakshmma	2564	Manually	425/1	1.31	0.52	Teak, Silver, Hebbevu, Others	100	52	Rainfed	Rainfed/ Protective irrigation	0	1.31	Private Land
Holehundi	Sheenewowda	2565	Manually	425/2	1.17	0.47	Teak, Silver, Hebbevu, Others	100	47	Rainfed	Rainfed/ Protective irrigation	0	1.17	Private Land
Holehundi	K Devaraje Urs	2566	Manually	425/3	1.14	0.46	Teak, Silver, Hebbevu, Others	100	46	Rainfed	Rainfed/ Protective irrigation	0	1.14	Private Land
Holehundi	K Shivaramgowda	2567	Manually	425/4	0.44	0.18	Teak, Silver, Hebbevu, Others	100	18	Rainfed	Rainfed/ Protective irrigation	0	0.44	Private Land
Iruvidi	Sundramma	2568	Manually	245/3	0.29	0.12	Teak, Silver, Hebbevu, Others	100	12	Rainfed	Rainfed/ Protective irrigation	0	0.29	Private Land
Iruvidi	Manohara S	2569	Manually	238/1	1.33	0.53	Teak, Silver, Hebbevu, Others	100	53	Rainfed	Rainfed/ Protective irrigation	0	1.33	Private Land
Iruvidi	Lingamma	2570	Manually	238/1	1.16	0.46	Teak, Silver, Hebbevu, Others	100	46	Rainfed	Rainfed/ Protective irrigation	0	1.16	Private Land
Iruvidi	C S Dharmendrapra	2571	Manually	238/1	0.40	0.16	Teak, Silver, Hebbevu, Others	100	16	Rainfed	Rainfed/ Protective irrigation	0	0.40	Private Land
Iruvidi	Mahadevamma	2572	Manually	238/1	0.25	0.10	Teak, Silver, Hebbevu, Others	100	10	Rainfed	Rainfed/ Protective irrigation	0	0.25	Private Land
Iruvidi	Vijayalakshmi	2573	Manually	238/2	0.40	0.16	Teak, Silver, Hebbevu, Others	100	16	Rainfed	Rainfed/ Protective irrigation	0	0.40	Private Land
Iruvidi	Manjunatha	2574	Manually	238/3	0.13	0.05	Teak, Silver, Hebbevu, Others	100	5	Rainfed	Rainfed/ Protective irrigation	0	0.13	Private Land
Iruvidi	Mahadevamma	2575	Manually	237/1	0.24	0.10	Teak, Silver, Hebbevu, Others	100	10	Rainfed	Rainfed/ Protective irrigation	0	0.24	Private Land
Iruvidi	Nagegowda	2576	Manually	237/2	0.22	0.09	Teak, Silver, Hebbevu, Others	100	9	Rainfed	Rainfed/ Protective irrigation	0	0.22	Private Land
Iruvidi	Yashodhamma	2577	Manually	237/3	0.21	0.08	Teak, Silver, Hebbevu, Others	100	8	Rainfed	Rainfed/ Protective irrigation	0	0.21	Private Land
Iruvidi	Siddaramgowda	2578	Manually	237/4	0.21	0.08	Teak, Silver, Hebbevu, Others	100	8	Rainfed	Rainfed/ Protective irrigation	0	0.21	Private Land
Iruvidi	Doddamanamma	2579	Manually	234	0.22	0.09	Teak, Silver, Hebbevu, Others	100	9	Rainfed	Rainfed/ Protective irrigation	0	0.22	Private Land
Iruvidi	Kempamma	2580	Manually	234	1.25	0.50	Teak, Silver, Hebbevu, Others	100	50	Rainfed	Rainfed/ Protective irrigation	0	1.25	Private Land
Iruvidi	Lingegowda	2581	Manually	232/1	1.04	0.42	Teak, Silver, Hebbevu, Others	100	42	Rainfed	Rainfed/ Protective irrigation	0	1.04	Private Land
Iruvidi	Naganna	2582	Manually	233/1	0.14	0.06	Teak, Silver, Hebbevu, Others	100	6	Rainfed	Rainfed/ Protective irrigation	0	0.14	Private Land
Iruvidi	Maramma	2583	Manually	233/1	1.30	0.52	Teak, Silver, Hebbevu, Others	100	52	Rainfed	Rainfed/ Protective irrigation	0	1.30	Private Land
Iruvidi	Bhagyamma	2584	Manually	233/1	2.32	0.93	Teak, Silver, Hebbevu, Others	100	93	Rainfed	Rainfed/ Protective irrigation	0	2.32	Private Land
Iruvidi	Shambhulingegowd	2585	Manually	233/2	0.29	0.12	Teak, Silver, Hebbevu, Others	100	12	Rainfed	Rainfed/ Protective irrigation	0	0.29	Private Land
Iruvidi	Shankaregowda	2586	Manually	233/2	0.23	0.09	Teak, Silver, Hebbevu, Others	100	9	Rainfed	Rainfed/ Protective irrigation	0	0.23	Private Land
Iruvidi	Nanjundegowda	2587	Manually	238/1	0.27	0.11	Teak, Silver, Hebbevu, Others	100	11	Rainfed	Rainfed/ Protective irrigation	0	0.27	Private Land
Iruvidi	Subbamma	2588	Manually	268/8	0.09	0.04	Teak, Silver, Hebbevu, Others	100	4	Rainfed	Rainfed/ Protective irrigation	0	0.09	Private Land
Iruvidi	Devegowda	2589	Manually	265	0.07	0.03	Teak, Silver, Hebbevu, Others	100	3	Rainfed	Rainfed/ Protective irrigation	0	0.07	Private Land
Iruvidi	Nanjappa C K	2590	Manually	265	0.18	0.07	Teak, Silver, Hebbevu, Others	100	7	Rainfed	Rainfed/ Protective irrigation	0	0.18	Private Land

Village Name	Farmer Name:	Farmer Code	Rate Type (Manually/Machinery)	Survey No:	Total Area (Ha.)	Proposed Area (Ha.)	Activity/Model/Plant/Crop Name :	Number of Plants Per Ha	No. of plants	Method of Irrigation	Source of Irrigation (Canal/Rainfed/Well)	Area as per Type Of Land (Ha.)		Ownership of Land (Community Land/
												Waste Land	Cultivable	
Iruvidi	Subbamma	2591	Manually	265	0.23	0.09	Teak, Silver, Hebbevu, Others	100	9	Rainfed	Rainfed/ Protective irrigation	0	0.23	Private Land
Iruvidi	Devegowda	2592	Manually	265	0.24	0.10	Teak, Silver, Hebbevu, Others	100	10	Rainfed	Rainfed/ Protective irrigation	0	0.24	Private Land
Iruvidi	Lingamma	2593	Manually	234	1.08	0.43	Teak, Silver, Hebbevu, Others	100	43	Rainfed	Rainfed/ Protective irrigation	0	1.08	Private Land
Iruvidi	Puttaswamygowda	2594	Manually	234	0.24	0.10	Teak, Silver, Hebbevu, Others	100	10	Rainfed	Rainfed/ Protective irrigation	0	0.24	Private Land
Iruvidi	Kempegowda	2595	Manually	234	1.08	0.43	Teak, Silver, Hebbevu, Others	100	43	Rainfed	Rainfed/ Protective irrigation	0	1.08	Private Land
Iruvidi	Madegowda	2596	Manually	234	0.18	0.07	Teak, Silver, Hebbevu, Others	100	7	Rainfed	Rainfed/ Protective irrigation	0	0.18	Private Land
Iruvidi	Kempadevamma	2597	Manually	234	0.20	0.08	Teak, Silver, Hebbevu, Others	100	8	Rainfed	Rainfed/ Protective irrigation	0	0.20	Private Land
Iruvidi	Kushalakumari	2598	Manually	258/2	0.12	0.05	Teak, Silver, Hebbevu, Others	100	5	Rainfed	Rainfed/ Protective irrigation	0	0.12	Private Land
Iruvidi	Devamma	2599	Manually	258/3	0.30	0.12	Teak, Silver, Hebbevu, Others	100	12	Rainfed	Rainfed/ Protective irrigation	0	0.30	Private Land
Iruvidi	C P Jayakumar	2600	Manually	258/4	0.10	0.04	Teak, Silver, Hebbevu, Others	100	4	Rainfed	Rainfed/ Protective irrigation	0	0.10	Private Land
Iruvidi	C P Jagadish	2601	Manually	258/5	0.32	0.13	Teak, Silver, Hebbevu, Others	100	13	Rainfed	Rainfed/ Protective irrigation	0	0.32	Private Land
Iruvidi	Muddegowda	2602	Manually	259	0.27	0.11	Teak, Silver, Hebbevu, Others	100	11	Rainfed	Rainfed/ Protective irrigation	0	0.27	Private Land
Iruvidi	C B Venkateshetty	2603	Manually	263/1	1.32	0.53	Teak, Silver, Hebbevu, Others	100	53	Rainfed	Rainfed/ Protective irrigation	0	1.32	Private Land
Iruvidi	Basavaraju	2604	Manually	263/1	0.28	0.11	Teak, Silver, Hebbevu, Others	100	11	Rainfed	Rainfed/ Protective irrigation	0	0.28	Private Land
Iruvidi	Bhagyamma	2605	Manually	263/1	0.34	0.14	Teak, Silver, Hebbevu, Others	100	14	Rainfed	Rainfed/ Protective irrigation	0	0.34	Private Land
Iruvidi	Jyothi	2606	Manually	263/1	0.11	0.04	Teak, Silver, Hebbevu, Others	100	4	Rainfed	Rainfed/ Protective irrigation	0	0.11	Private Land
Iruvidi	Suma	2607	Manually	263/2	0.20	0.08	Teak, Silver, Hebbevu, Others	100	8	Rainfed	Rainfed/ Protective irrigation	0	0.20	Private Land
Iruvidi	Lingegowda	2608	Manually	263/3	0.20	0.08	Teak, Silver, Hebbevu, Others	100	8	Rainfed	Rainfed/ Protective irrigation	0	0.20	Private Land
Iruvidi	Devesh	2609	Manually	263/4	0.20	0.08	Teak, Silver, Hebbevu, Others	100	8	Rainfed	Rainfed/ Protective irrigation	0	0.20	Private Land
Iruvidi	Vasanthamma	2610	Manually	263/5	0.21	0.08	Teak, Silver, Hebbevu, Others	100	8	Rainfed	Rainfed/ Protective irrigation	0	0.21	Private Land
Iruvidi	Thammanna	2611	Manually	263/6	0.24	0.10	Teak, Silver, Hebbevu, Others	100	10	Rainfed	Rainfed/ Protective irrigation	0	0.24	Private Land
Iruvidi	Devegowda Marigo	2612	Manually	264/1	0.25	0.10	Teak, Silver, Hebbevu, Others	100	10	Rainfed	Rainfed/ Protective irrigation	0	0.25	Private Land
Iruvidi	Rajeshwari P	2613	Manually	264/2	1.15	0.46	Teak, Silver, Hebbevu, Others	100	46	Rainfed	Rainfed/ Protective irrigation	0	1.15	Private Land
Iruvidi	H P Sriramachandra	2614	Manually	264/3	1.04	0.42	Teak, Silver, Hebbevu, Others	100	42	Rainfed	Rainfed/ Protective irrigation	0	1.04	Private Land
Iruvidi	Basavegowda	2615	Manually	264/4	0.18	0.07	Teak, Silver, Hebbevu, Others	100	7	Rainfed	Rainfed/ Protective irrigation	0	0.18	Private Land
Iruvidi	Doddegowda	2616	Manually	264/6	1.39	0.56	Teak, Silver, Hebbevu, Others	100	56	Rainfed	Rainfed/ Protective irrigation	0	1.39	Private Land
Iruvidi	Kamamma	2617	Manually	261/1	0.20	0.08	Teak, Silver, Hebbevu, Others	100	8	Rainfed	Rainfed/ Protective irrigation	0	0.20	Private Land
Iruvidi	Devegowda	2618	Manually	261/2	0.15	0.06	Teak, Silver, Hebbevu, Others	100	6	Rainfed	Rainfed/ Protective irrigation	0	0.15	Private Land
Iruvidi	Kamamma	2619	Manually	261/3	1.00	0.40	Teak, Silver, Hebbevu, Others	100	40	Rainfed	Rainfed/ Protective irrigation	0	1.00	Private Land
Iruvidi	Puttegowda	2620	Manually	261/4	2.04	0.82	Teak, Silver, Hebbevu, Others	100	82	Rainfed	Rainfed/ Protective irrigation	0	2.04	Private Land
Iruvidi	N Gopala	2621	Manually	261/5	3.05	1.22	Teak, Silver, Hebbevu, Others	100	122	Rainfed	Rainfed/ Protective irrigation	0	3.05	Private Land
Iruvidi	Suresha	2622	Manually	261/6	1.00	0.40	Teak, Silver, Hebbevu, Others	100	40	Rainfed	Rainfed/ Protective irrigation	0	1.00	Private Land

Village Name	Farmer Name:	Farmer Code	Rate Type (Manually/Machinery)	Survey No:	Total Area (Ha.)	Proposed Area (Ha.)	Activity/Model/Plant/Crop Name :	Number of Plants Per Ha	No. of plants	Method of Irrigation	Source of Irrigation (Canal/Rainfed/Well)	Area as per Type Of Land (Ha.)		Ownership of Land (Community Land/
												Waste Land	Cultivable	
Iruvidi	N Gopala	2623	Manually	261/7	0.16	0.06	Teak, Silver, Hebbevu, Others	100	6	Rainfed	Rainfed/ Protective irrigation	0	0.16	Private Land
Iruvidi	Govindachari	2624	Manually	262/1	0.25	0.10	Teak, Silver, Hebbevu, Others	100	10	Rainfed	Rainfed/ Protective irrigation	0	0.25	Private Land
Iruvidi	Rachamma	2625	Manually	262/2	0.16	0.06	Teak, Silver, Hebbevu, Others	100	6	Rainfed	Rainfed/ Protective irrigation	0	0.16	Private Land
Iruvidi	Basavashetty	2626	Manually	262/3	1.30	0.52	Teak, Silver, Hebbevu, Others	100	52	Rainfed	Rainfed/ Protective irrigation	0	1.30	Private Land
Iruvidi	Jayaramu	2627	Manually	260/1	0.20	0.08	Teak, Silver, Hebbevu, Others	100	8	Rainfed	Rainfed/ Protective irrigation	0	0.20	Private Land
Iruvidi	Vasanthamma	2628	Manually	260/1	1.30	0.52	Teak, Silver, Hebbevu, Others	100	52	Rainfed	Rainfed/ Protective irrigation	0	1.30	Private Land
Iruvidi	Somachari	2629	Manually	260/2	0.26	0.10	Teak, Silver, Hebbevu, Others	100	10	Rainfed	Rainfed/ Protective irrigation	0	0.26	Private Land
Iruvidi	Kamamma	2630	Manually	260/3	1.00	0.40	Teak, Silver, Hebbevu, Others	100	40	Rainfed	Rainfed/ Protective irrigation	0	1.00	Private Land
Iruvidi	Nanjundaiah	2631	Manually	260/4	0.11	0.04	Teak, Silver, Hebbevu, Others	100	4	Rainfed	Rainfed/ Protective irrigation	0	0.11	Private Land
Iruvidi	Nanjundaiah	2632	Manually	260/5	1.00	0.40	Teak, Silver, Hebbevu, Others	100	40	Rainfed	Rainfed/ Protective irrigation	0	1.00	Private Land
Iruvidi	Prahalada K R	2633	Manually	260/6	1.25	0.50	Teak, Silver, Hebbevu, Others	100	50	Rainfed	Rainfed/ Protective irrigation	0	1.25	Private Land
Iruvidi	Prahalada K R	2634	Manually	258/1	0.31	0.12	Teak, Silver, Hebbevu, Others	100	12	Rainfed	Rainfed/ Protective irrigation	0	0.31	Private Land
Iruvidi	B S Rajendra	2635	Manually	257/2	0.17	0.07	Teak, Silver, Hebbevu, Others	100	7	Rainfed	Rainfed/ Protective irrigation	0	0.17	Private Land
Iruvidi	Shashikala	2636	Manually	257/3A	1.00	0.40	Teak, Silver, Hebbevu, Others	100	40	Rainfed	Rainfed/ Protective irrigation	0	1.00	Private Land
Iruvidi	B S Rajendra	2637	Manually	257/3B	0.26	0.10	Teak, Silver, Hebbevu, Others	100	10	Rainfed	Rainfed/ Protective irrigation	0	0.26	Private Land
Iruvidi	M A Nagendra	2638	Manually	257/4	0.32	0.13	Teak, Silver, Hebbevu, Others	100	13	Rainfed	Rainfed/ Protective irrigation	0	0.32	Private Land
Nayakanahundi	Kalawamy	2639	Manually	256/1	3.10	1.24	Teak, Silver, Hebbevu, Others	100	124	Rainfed	Rainfed/ Protective irrigation	0	3.10	Private Land
Nayakanahundi	Shivanna	2640	Manually	256/2	1.22	0.49	Teak, Silver, Hebbevu, Others	100	49	Rainfed	Rainfed/ Protective irrigation	0	1.22	Private Land
Nayakanahundi	Shivalingamma	2641	Manually	256/3	1.00	0.40	Teak, Silver, Hebbevu, Others	100	40	Rainfed	Rainfed/ Protective irrigation	0	1.00	Private Land
Nayakanahundi	Nagaraju	2642	Manually	427/1	4.03	1.61	Teak, Silver, Hebbevu, Others	100	161	Rainfed	Rainfed/ Protective irrigation	0	4.03	Private Land
Nayakanahundi	Bhagyamma	2643	Manually	427/2	2.23	0.89	Teak, Silver, Hebbevu, Others	100	89	Rainfed	Rainfed/ Protective irrigation	0	2.23	Private Land
Nayakanahundi	Gowamma	2644	Manually	226	3.03	1.21	Teak, Silver, Hebbevu, Others	100	121	Rainfed	Rainfed/ Protective irrigation	0	3.03	Private Land
Nayakanahundi	Kalawamygowda	2645	Manually	283/2A	1.19	0.48	Teak, Silver, Hebbevu, Others	100	48	Rainfed	Rainfed/ Protective irrigation	0	1.19	Private Land
Nayakanahundi	Kalawamygowda	2646	Manually	283/2A	2.23	0.89	Teak, Silver, Hebbevu, Others	100	89	Rainfed	Rainfed/ Protective irrigation	0	2.23	Private Land
Nayakanahundi	Bhagyamma	2647	Manually	283/2B	1.19	0.48	Teak, Silver, Hebbevu, Others	100	48	Rainfed	Rainfed/ Protective irrigation	0	1.19	Private Land
Nayakanahundi	Parameshwaramma	2648	Manually	283/2C	6.20	2.48	Teak, Silver, Hebbevu, Others	100	248	Rainfed	Rainfed/ Protective irrigation	0	6.20	Private Land
Nayakanahundi	Subbegowda	2649	Manually	284	2.16	0.86	Teak, Silver, Hebbevu, Others	100	86	Rainfed	Rainfed/ Protective irrigation	0	2.16	Private Land
Nayakanahundi	Mahadeva	2650	Manually	424/1	2.16	0.86	Teak, Silver, Hebbevu, Others	100	86	Rainfed	Rainfed/ Protective irrigation	0	2.16	Private Land
Nayakanahundi	L Mahendranath	2651	Manually	424/2	9.25	3.70	Teak, Silver, Hebbevu, Others	100	370	Rainfed	Rainfed/ Protective irrigation	0	9.25	Private Land
Nayakanahundi	Thandavmurthy	2652	Manually	285/1	5.33	2.13	Teak, Silver, Hebbevu, Others	100	213	Rainfed	Rainfed/ Protective irrigation	0	5.33	Private Land
Nayakanahundi	L Anathkumar	2653	Manually	285/2	3.38	1.35	Teak, Silver, Hebbevu, Others	100	135	Rainfed	Rainfed/ Protective irrigation	0	3.38	Private Land
Nayakanahundi	Doddegowda	2654	Manually	266	7.20	2.88	Teak, Silver, Hebbevu, Others	100	288	Rainfed	Rainfed/ Protective irrigation	0	7.20	Private Land

Village Name	Farmer Name:	Farmer Code	Rate Type (Manually/Machinery)	Survey No:	Total Area (Ha.)	Proposed Area (Ha.)	Activity/Model/Plant/Crop Name :	Number of Plants Per Ha	No. of plants	Method of Irrigation	Source of Irrigation (Canal/Rainfed/Well)	Area as per Type Of Land (Ha.)		Ownership of Land (Community Land/
												Waste Land	Cultivable	
Nayakanahundi	M Rajalakshmi	2655	Manually	266	10.23	4.09	Teak, Silver, Hebbevu, Others	100	409	Rainfed	Rainfed/ Protective irrigation	0	10.23	Private Land
Nayakanahundi	Shivanna	2656	Manually	285/4	1.05	0.42	Teak, Silver, Hebbevu, Others	100	42	Rainfed	Rainfed/ Protective irrigation	0	1.05	Private Land
Nayakanahundi	Sannegowda	2657	Manually	285/4	2.20	0.88	Teak, Silver, Hebbevu, Others	100	88	Rainfed	Rainfed/ Protective irrigation	0	2.20	Private Land
Nayakanahundi	Swamygowda	2658	Manually	285/5	1.15	0.46	Teak, Silver, Hebbevu, Others	100	46	Rainfed	Rainfed/ Protective irrigation	0	1.15	Private Land
Nayakanahundi	Vishvanatha G J	2659	Manually	285/5	1.11	0.44	Teak, Silver, Hebbevu, Others	100	44	Rainfed	Rainfed/ Protective irrigation	0	1.11	Private Land
Nayakanahundi	Jayaramu	2660	Manually	286/1	1.11	0.44	Teak, Silver, Hebbevu, Others	100	44	Rainfed	Rainfed/ Protective irrigation	0	1.11	Private Land
Nayakanahundi	Shanthakumari	2661	Manually	286/25	2.27	0.91	Teak, Silver, Hebbevu, Others	100	91	Rainfed	Rainfed/ Protective irrigation	0	2.27	Private Land
Nayakanahundi	Kishore N	2662	Manually	286/3	2.26	0.90	Teak, Silver, Hebbevu, Others	100	90	Rainfed	Rainfed/ Protective irrigation	0	2.26	Private Land
Nayakanahundi	M K Shivanna	2663	Manually	227/5	2.00	0.80	Teak, Silver, Hebbevu, Others	100	80	Rainfed	Rainfed/ Protective irrigation	0	2.00	Private Land
Nayakanahundi	Naganayaka	2664	Manually	227/6	5.00	2.00	Teak, Silver, Hebbevu, Others	100	200	Rainfed	Rainfed/ Protective irrigation	0	5.00	Private Land
Nayakanahundi	Mudalagirishetty	2665	Manually	227/7	7.03	2.81	Teak, Silver, Hebbevu, Others	100	281	Rainfed	Rainfed/ Protective irrigation	0	7.03	Private Land
Nayakanahundi	Siddaramegowda	2666	Manually	227/7	3.17	1.27	Teak, Silver, Hebbevu, Others	100	127	Rainfed	Rainfed/ Protective irrigation	0	3.17	Private Land
Nayakanahundi	Kempulingamma	2667	Manually	227/8	2.23	0.89	Teak, Silver, Hebbevu, Others	100	89	Rainfed	Rainfed/ Protective irrigation	0	2.23	Private Land
Nayakanahundi	Kempamma	2668	Manually	227/9	2.23	0.89	Teak, Silver, Hebbevu, Others	100	89	Rainfed	Rainfed/ Protective irrigation	0	2.23	Private Land
Karigala	Swamygowda	2669	Manually	228/1	0.12	0.05	Teak, Silver, Hebbevu, Others	100	5	Rainfed	Rainfed/ Protective irrigation	0	0.12	Private Land
Karigala	Nanjegowda	2670	Manually	228/3	0.24	0.10	Teak, Silver, Hebbevu, Others	100	10	Rainfed	Rainfed/ Protective irrigation	0	0.24	Private Land
Karigala	Boramallaiah	2671	Manually	228/3	0.06	0.02	Teak, Silver, Hebbevu, Others	100	2	Rainfed	Rainfed/ Protective irrigation	0	0.06	Private Land
Karigala	Sannahydegoweda	2672	Manually	257/1	0.20	0.08	Teak, Silver, Hebbevu, Others	100	8	Rainfed	Rainfed/ Protective irrigation	0	0.20	Private Land
Karigala	Lakshamma	2673	Manually	266/1	0.34	0.14	Teak, Silver, Hebbevu, Others	100	14	Rainfed	Rainfed/ Protective irrigation	0	0.34	Private Land
Karigala	Lakshamma	2674	Manually	266/2	0.30	0.12	Teak, Silver, Hebbevu, Others	100	12	Rainfed	Rainfed/ Protective irrigation	0	0.30	Private Land
Karigala	Nagesh	2675	Manually	268/1	1.29	0.52	Teak, Silver, Hebbevu, Others	100	52	Rainfed	Rainfed/ Protective irrigation	0	1.29	Private Land
Karigala	Nagesh	2676	Manually	268/1	0.09	0.04	Teak, Silver, Hebbevu, Others	100	4	Rainfed	Rainfed/ Protective irrigation	0	0.09	Private Land
Karigala	Channegowda	2677	Manually	268/1	4.08	1.63	Teak, Silver, Hebbevu, Others	100	163	Rainfed	Rainfed/ Protective irrigation	0	4.08	Private Land
Karigala	Puttathayamma	2678	Manually	268/1	0.35	0.14	Teak, Silver, Hebbevu, Others	100	14	Rainfed	Rainfed/ Protective irrigation	0	0.35	Private Land
Karigala	Puttathayamma	2679	Manually	268/1	0.35	0.14	Teak, Silver, Hebbevu, Others	100	14	Rainfed	Rainfed/ Protective irrigation	0	0.35	Private Land
Karigala	Sannahydegoweda	2680	Manually	268/1	2.00	0.80	Teak, Silver, Hebbevu, Others	100	80	Rainfed	Rainfed/ Protective irrigation	0	2.00	Private Land
Karigala	N Shivappa	2681	Manually	268/1	3.07	1.23	Teak, Silver, Hebbevu, Others	100	123	Rainfed	Rainfed/ Protective irrigation	0	3.07	Private Land
Karigala	Ameer Ahamed	2682	Manually	283/1	3.00	1.20	Teak, Silver, Hebbevu, Others	100	120	Rainfed	Rainfed/ Protective irrigation	0	3.00	Private Land
Karigala	Devamma	2683	Manually	287/1	1.16	0.46	Teak, Silver, Hebbevu, Others	100	46	Rainfed	Rainfed/ Protective irrigation	0	1.16	Private Land
Karigala	Puttamma	2684	Manually	277/2	0.10	0.04	Teak, Silver, Hebbevu, Others	100	4	Rainfed	Rainfed/ Protective irrigation	0	0.10	Private Land
Karigala	Sannavenkatamma	2685	Manually	277/2	0.10	0.04	Teak, Silver, Hebbevu, Others	100	4	Rainfed	Rainfed/ Protective irrigation	0	0.10	Private Land
Karigala	Devamma	2686	Manually	297/3	2.02	0.81	Teak, Silver, Hebbevu, Others	100	81	Rainfed	Rainfed/ Protective irrigation	0	2.02	Private Land

Village Name	Farmer Name:	Farmer Code	Rate Type (Manually/Machinery)	Survey No:	Total Area (Ha.)	Proposed Area (Ha.)	Activity/Model/Plant/Crop Name :	Number of Plants Per Ha	No. of plants	Method of Irrigation	Source of Irrigation (Canal/Rainfed/Well)	Area as per Type Of Land (Ha.)		Ownership of Land (Community Land/
												Waste Land	Cultivable	
Karigala	Thimmamma	2687	Manually	297/4	1.36	0.54	Teak, Silver, Hebbevu, Others	100	54	Rainfed	Rainfed/ Protective irrigation	0	1.36	Private Land
Karigala	Kalidindi Bhaskarra	2688	Manually	296/1	0.06	0.02	Teak, Silver, Hebbevu, Others	100	2	Rainfed	Rainfed/ Protective irrigation	0	0.06	Private Land
Karigala	Gangamma	2689	Manually	298	1.15	0.46	Teak, Silver, Hebbevu, Others	100	46	Rainfed	Rainfed/ Protective irrigation	0	1.15	Private Land
Karigala	Putthayamma	2690	Manually	298	1.00	0.40	Teak, Silver, Hebbevu, Others	100	40	Rainfed	Rainfed/ Protective irrigation	0	1.00	Private Land
Karigala	Puttaraju C	2691	Manually	299/1	3.37	1.35	Teak, Silver, Hebbevu, Others	100	135	Rainfed	Rainfed/ Protective irrigation	0	3.37	Private Land
Karigala	Lakshamma	2692	Manually	299/1	5.00	2.00	Teak, Silver, Hebbevu, Others	100	200	Rainfed	Rainfed/ Protective irrigation	0	5.00	Private Land
Karigala	Kempamma	2693	Manually	299/1	2.28	0.91	Teak, Silver, Hebbevu, Others	100	91	Rainfed	Rainfed/ Protective irrigation	0	2.28	Private Land
Karigala	Kalidindi Bhaskarra	2694	Manually	299/1	0.09	0.04	Teak, Silver, Hebbevu, Others	100	4	Rainfed	Rainfed/ Protective irrigation	0	0.09	Private Land
Karigala	Puttaraju C	2695	Manually	299/1	1.26	0.50	Teak, Silver, Hebbevu, Others	100	50	Rainfed	Rainfed/ Protective irrigation	0	1.26	Private Land
Karigala	Cheluvanayaka	2696	Manually	299/1	1.32	0.53	Teak, Silver, Hebbevu, Others	100	53	Rainfed	Rainfed/ Protective irrigation	0	1.32	Private Land
Karigala	Nagamma	2697	Manually	299/1	1.32	0.53	Teak, Silver, Hebbevu, Others	100	53	Rainfed	Rainfed/ Protective irrigation	0	1.32	Private Land
Karigala	Puttamma	2698	Manually	299/2	0.07	0.03	Teak, Silver, Hebbevu, Others	100	3	Rainfed	Rainfed/ Protective irrigation	0	0.07	Private Land
Karigala	Gangadharamurthy	2699	Manually	299/2	1.04	0.42	Teak, Silver, Hebbevu, Others	100	42	Rainfed	Rainfed/ Protective irrigation	0	1.04	Private Land
Karigala	Madappa	2700	Manually	299/2	1.28	0.51	Teak, Silver, Hebbevu, Others	100	51	Rainfed	Rainfed/ Protective irrigation	0	1.28	Private Land
Karigala	Somanna	2701	Manually	294/5	0.28	0.11	Teak, Silver, Hebbevu, Others	100	11	Rainfed	Rainfed/ Protective irrigation	0	0.28	Private Land
Karigala	Siddappa	2702	Manually	281/1	0.28	0.11	Teak, Silver, Hebbevu, Others	100	11	Rainfed	Rainfed/ Protective irrigation	0	0.28	Private Land
Karigala	Thimmamma	2703	Manually	281/2	1.00	0.40	Teak, Silver, Hebbevu, Others	100	40	Rainfed	Rainfed/ Protective irrigation	0	1.00	Private Land
Karigala	Jayasheela	2704	Manually	281/3	5.12	2.05	Teak, Silver, Hebbevu, Others	100	205	Rainfed	Rainfed/ Protective irrigation	0	5.12	Private Land
Karigala	Rajamma	2705	Manually	281/4	2.28	0.91	Teak, Silver, Hebbevu, Others	100	91	Rainfed	Rainfed/ Protective irrigation	0	2.28	Private Land
Karigala	Siddappa	2706	Manually	281/5	1.00	0.40	Teak, Silver, Hebbevu, Others	100	40	Rainfed	Rainfed/ Protective irrigation	0	1.00	Private Land
Karigala	Kumara	2707	Manually	281/7	2.34	0.94	Teak, Silver, Hebbevu, Others	100	94	Rainfed	Rainfed/ Protective irrigation	0	2.34	Private Land
Karigala	Thimmanayaka	2708	Manually	300	2.17	0.87	Teak, Silver, Hebbevu, Others	100	87	Rainfed	Rainfed/ Protective irrigation	0	2.17	Private Land
Karigala	Mahadevamma	2709	Manually	300	2.33	0.93	Teak, Silver, Hebbevu, Others	100	93	Rainfed	Rainfed/ Protective irrigation	0	2.33	Private Land
Karigala	Ashwini S	2710	Manually	300	1.35	0.54	Teak, Silver, Hebbevu, Others	100	54	Rainfed	Rainfed/ Protective irrigation	0	1.35	Private Land
Karigala	Thimmanayaka	2711	Manually	300	0.16	0.06	Teak, Silver, Hebbevu, Others	100	6	Rainfed	Rainfed/ Protective irrigation	0	0.16	Private Land
Karigala	Ashwini S	2712	Manually	300	0.17	0.07	Teak, Silver, Hebbevu, Others	100	7	Rainfed	Rainfed/ Protective irrigation	0	0.17	Private Land
Karigala	Sarojamma	2713	Manually	227/1	2.35	0.94	Teak, Silver, Hebbevu, Others	100	94	Rainfed	Rainfed/ Protective irrigation	0	2.35	Private Land
Karigala	Purushothamma	2714	Manually	227/1	5.11	2.04	Teak, Silver, Hebbevu, Others	100	204	Rainfed	Rainfed/ Protective irrigation	0	5.11	Private Land
Karigala	Faridhabhanu	2715	Manually	227/10	0.28	0.11	Teak, Silver, Hebbevu, Others	100	11	Rainfed	Rainfed/ Protective irrigation	0	0.28	Private Land
Karigala	Kumara	2716	Manually	227/11	1.36	0.54	Teak, Silver, Hebbevu, Others	100	54	Rainfed	Rainfed/ Protective irrigation	0	1.36	Private Land
Karigala	A Siddappa	2717	Manually	227/2	2.03	0.81	Teak, Silver, Hebbevu, Others	100	81	Rainfed	Rainfed/ Protective irrigation	0	2.03	Private Land
Karigala	Appaiyappa	2718	Manually	227/2	2.33	0.93	Teak, Silver, Hebbevu, Others	100	93	Rainfed	Rainfed/ Protective irrigation	0	2.33	Private Land

Village Name	Farmer Name:	Farmer Code	Rate Type (Manually/Machinery)	Survey No:	Total Area (Ha.)	Proposed Area (Ha.)	Activity/Model/Plant/Crop Name :	Number of Plants Per Ha	No. of plants	Method of Irrigation	Source of Irrigation (Canal/Rainfed/Well)	Area as per Type Of Land (Ha.)		Ownership of Land (Community Land/
												Waste Land	Cultivable	
Karigala	Leelanagabhushan	2719	Manually	227/2	4.37	1.75	Teak, Silver, Hebbevu, Others	100	175	Rainfed	Rainfed/ Protective irrigation	0	4.37	Private Land
Karigala	Chikkamma	2720	Manually	227/3A	0.22	0.09	Teak, Silver, Hebbevu, Others	100	9	Rainfed	Rainfed/ Protective irrigation	0	0.22	Private Land
Karigala	Shivamallamma	2721	Manually	227/3B	0.20	0.08	Teak, Silver, Hebbevu, Others	100	8	Rainfed	Rainfed/ Protective irrigation	0	0.20	Private Land
Karigala	Devanayaka	2722	Manually	227/4	1.20	0.48	Teak, Silver, Hebbevu, Others	100	48	Rainfed	Rainfed/ Protective irrigation	0	1.20	Private Land
Karigala	Papanayaka	2723	Manually	89	1.00	0.40	Teak, Silver, Hebbevu, Others	100	40	Rainfed	Rainfed/ Protective irrigation	0	1.00	Private Land
Karigala	Thayamma	2724	Manually	89	1.00	0.40	Teak, Silver, Hebbevu, Others	100	40	Rainfed	Rainfed/ Protective irrigation	0	1.00	Private Land
Karigala	Siddappa	2725	Manually	89	1.32	0.53	Teak, Silver, Hebbevu, Others	100	53	Rainfed	Rainfed/ Protective irrigation	0	1.32	Private Land
Karigala	H N Ramamurthy	2726	Manually	89	2.01	0.80	Teak, Silver, Hebbevu, Others	100	80	Rainfed	Rainfed/ Protective irrigation	0	2.01	Private Land
Karigala	Padmakumari	2727	Manually	89	2.01	0.80	Teak, Silver, Hebbevu, Others	100	80	Rainfed	Rainfed/ Protective irrigation	0	2.01	Private Land
Karigala	H N Ramamurthy	2728	Manually	89	2.01	0.80	Teak, Silver, Hebbevu, Others	100	80	Rainfed	Rainfed/ Protective irrigation	0	2.01	Private Land
Karigala	Padmakumari	2729	Manually	89	2.01	0.80	Teak, Silver, Hebbevu, Others	100	80	Rainfed	Rainfed/ Protective irrigation	0	2.01	Private Land
Karigala	H B Jaganath	2730	Manually	89	1.38	0.55	Teak, Silver, Hebbevu, Others	100	55	Rainfed	Rainfed/ Protective irrigation	0	1.38	Private Land
Karigala	Roja Merisiwkar	2731	Manually	89	2.19	0.88	Teak, Silver, Hebbevu, Others	100	88	Rainfed	Rainfed/ Protective irrigation	0	2.19	Private Land
Karigala	Nandakumar	2732	Manually	89	1.21	0.48	Teak, Silver, Hebbevu, Others	100	48	Rainfed	Rainfed/ Protective irrigation	0	1.21	Private Land
Karigala	Ratnamma	2733	Manually	89	0.36	0.14	Teak, Silver, Hebbevu, Others	100	14	Rainfed	Rainfed/ Protective irrigation	0	0.36	Private Land
Karigala	Vanajakshamma	2734	Manually	89	2.13	0.85	Teak, Silver, Hebbevu, Others	100	85	Rainfed	Rainfed/ Protective irrigation	0	2.13	Private Land
Karigala	Lokesh M S	2735	Manually	89	3.07	1.23	Teak, Silver, Hebbevu, Others	100	123	Rainfed	Rainfed/ Protective irrigation	0	3.07	Private Land
Karigala	Shobha	2736	Manually	89	1.00	0.40	Teak, Silver, Hebbevu, Others	100	40	Rainfed	Rainfed/ Protective irrigation	0	1.00	Private Land
Karigala	Vasantha	2737	Manually	89	1.00	0.40	Teak, Silver, Hebbevu, Others	100	40	Rainfed	Rainfed/ Protective irrigation	0	1.00	Private Land
Karigala	Renuka	2738	Manually	89	1.00	0.40	Teak, Silver, Hebbevu, Others	100	40	Rainfed	Rainfed/ Protective irrigation	0	1.00	Private Land
Karigala	Devamma	2739	Manually	89	1.00	0.40	Teak, Silver, Hebbevu, Others	100	40	Rainfed	Rainfed/ Protective irrigation	0	1.00	Private Land
Karigala	Devamani	2740	Manually	89	1.00	0.40	Teak, Silver, Hebbevu, Others	100	40	Rainfed	Rainfed/ Protective irrigation	0	1.00	Private Land
Karigala	H N Ramamurthy	2741	Manually	89	0.07	0.03	Teak, Silver, Hebbevu, Others	100	3	Rainfed	Rainfed/ Protective irrigation	0	0.07	Private Land
Karigala	A Siddappa	2742	Manually	89	4.32	1.73	Teak, Silver, Hebbevu, Others	100	173	Rainfed	Rainfed/ Protective irrigation	0	4.32	Private Land
Karigala	Puttamma	2743	Manually	89	1.12	0.45	Teak, Silver, Hebbevu, Others	100	45	Rainfed	Rainfed/ Protective irrigation	0	1.12	Private Land
Karigala	Raghava D S	2744	Manually	89	2.00	0.80	Teak, Silver, Hebbevu, Others	100	80	Rainfed	Rainfed/ Protective irrigation	0	2.00	Private Land
Karigala	Cheluvanayaka	2745	Manually	89	1.15	0.46	Teak, Silver, Hebbevu, Others	100	46	Rainfed	Rainfed/ Protective irrigation	0	1.15	Private Land
Karigala	Leelanagabhushan	2746	Manually	89	1.11	0.44	Teak, Silver, Hebbevu, Others	100	44	Rainfed	Rainfed/ Protective irrigation	0	1.11	Private Land
Karigala	R Mahadevu	2747	Manually	89	0.12	0.05	Teak, Silver, Hebbevu, Others	100	5	Rainfed	Rainfed/ Protective irrigation	0	0.12	Private Land
Karigala	Rajamma	2748	Manually	89	0.27	0.11	Teak, Silver, Hebbevu, Others	100	11	Rainfed	Rainfed/ Protective irrigation	0	0.27	Private Land
Karigala	Jayamma	2749	Manually	89	0.21	0.08	Teak, Silver, Hebbevu, Others	100	8	Rainfed	Rainfed/ Protective irrigation	0	0.21	Private Land
Karigala	Palaniswamy	2750	Manually	89	1.20	0.48	Teak, Silver, Hebbevu, Others	100	48	Rainfed	Rainfed/ Protective irrigation	0	1.20	Private Land



Village Name	Farmer Name:	Farmer Code	Rate Type (Manually/Machinery)	Survey No:	Total Area (Ha.)	Proposed Area (Ha.)	Activity/Model/Plant/Crop Name :	Number of Plants Per Ha	No. of plants	Method of Irrigation	Source of Irrigation (Canal/Rainfed/Well)	Area as per Type Of Land (Ha.)		Ownership of Land (Community Land/
												Waste Land	Cultivable	
Karigala	Puttasiddamma	2751	Manually	89	0.20	0.08	Teak, Silver, Hebbevu, Others	100	8	Rainfed	Rainfed/ Protective irrigation	0	0.20	Private Land
Karigala	Mahadevamma	2752	Manually	89	0.09	0.04	Teak, Silver, Hebbevu, Others	100	4	Rainfed	Rainfed/ Protective irrigation	0	0.09	Private Land
Karigala	Shobha	2753	Manually	89	0.20	0.08	Teak, Silver, Hebbevu, Others	100	8	Rainfed	Rainfed/ Protective irrigation	0	0.20	Private Land
Karigala	Vasanth	2754	Manually	89	0.40	0.16	Teak, Silver, Hebbevu, Others	100	16	Rainfed	Rainfed/ Protective irrigation	0	0.40	Private Land
Karigala	Sarojamma	2755	Manually	89	0.40	0.16	Teak, Silver, Hebbevu, Others	100	16	Rainfed	Rainfed/ Protective irrigation	0	0.40	Private Land
Karigala	Renuka	2756	Manually	89	0.40	0.16	Teak, Silver, Hebbevu, Others	100	16	Rainfed	Rainfed/ Protective irrigation	0	0.40	Private Land
Karigala	Devamma	2757	Manually	89	1.00	0.40	Teak, Silver, Hebbevu, Others	100	40	Rainfed	Rainfed/ Protective irrigation	0	1.00	Private Land
Karigala	R Mahadevu	2758	Manually	89	0.14	0.06	Teak, Silver, Hebbevu, Others	100	6	Rainfed	Rainfed/ Protective irrigation	0	0.14	Private Land
Karigala	A Shanthakumar	2759	Manually	89	0.31	0.12	Teak, Silver, Hebbevu, Others	100	12	Rainfed	Rainfed/ Protective irrigation	0	0.31	Private Land
Karigala	Chandrashekh	2760	Manually	89	0.20	0.08	Teak, Silver, Hebbevu, Others	100	8	Rainfed	Rainfed/ Protective irrigation	0	0.20	Private Land
Karigala	Venkamma	2761	Manually	89	0.33	0.13	Teak, Silver, Hebbevu, Others	100	13	Rainfed	Rainfed/ Protective irrigation	0	0.33	Private Land
Karigala	A Kendagannasw	2762	Manually	89	0.41	0.16	Teak, Silver, Hebbevu, Others	100	16	Rainfed	Rainfed/ Protective irrigation	0	0.41	Private Land
Karigala	A Shanthakumar	2763	Manually	89	0.14	0.06	Teak, Silver, Hebbevu, Others	100	6	Rainfed	Rainfed/ Protective irrigation	0	0.14	Private Land
Karigala	Kantharaju H M	2764	Manually	89	0.33	0.13	Teak, Silver, Hebbevu, Others	100	13	Rainfed	Rainfed/ Protective irrigation	0	0.33	Private Land
Karigala	Mahadevamma	2765	Manually	89	0.10	0.04	Teak, Silver, Hebbevu, Others	100	4	Rainfed	Rainfed/ Protective irrigation	0	0.10	Private Land
Karigala	Avinash	2766	Manually	89	0.12	0.05	Teak, Silver, Hebbevu, Others	100	5	Rainfed	Rainfed/ Protective irrigation	0	0.12	Private Land
Karigala	Devamma	2767	Manually	84/3	0.20	0.08	Teak, Silver, Hebbevu, Others	100	8	Rainfed	Rainfed/ Protective irrigation	0	0.20	Private Land
Karigala	A Shanthakumar	2768	Manually	84/4	0.32	0.13	Teak, Silver, Hebbevu, Others	100	13	Rainfed	Rainfed/ Protective irrigation	0	0.32	Private Land
Karigala	Avinash	2769	Manually	82	0.30	0.12	Teak, Silver, Hebbevu, Others	100	12	Rainfed	Rainfed/ Protective irrigation	0	0.30	Private Land
Karigala	Nandakumar	2770	Manually	82	0.60	0.24	Teak, Silver, Hebbevu, Others	100	24	Rainfed	Rainfed/ Protective irrigation	0	0.60	Private Land
Karigala	Kalegowda	2771	Manually	82	0.40	0.16	Teak, Silver, Hebbevu, Others	100	16	Rainfed	Rainfed/ Protective irrigation	0	0.40	Private Land
Karigala	Madegowda	2772	Manually	82	0.19	0.08	Teak, Silver, Hebbevu, Others	100	8	Rainfed	Rainfed/ Protective irrigation	0	0.19	Private Land
Karigala	Vishwas	2773	Manually	83/1	0.20	0.08	Teak, Silver, Hebbevu, Others	100	8	Rainfed	Rainfed/ Protective irrigation	0	0.20	Private Land
Karigala	Madegowda	2774	Manually	83/1	0.20	0.08	Teak, Silver, Hebbevu, Others	100	8	Rainfed	Rainfed/ Protective irrigation	0	0.20	Private Land
Karigala	Kalegowda	2775	Manually	83/1	0.20	0.08	Teak, Silver, Hebbevu, Others	100	8	Rainfed	Rainfed/ Protective irrigation	0	0.20	Private Land
Karigala	Naganayaka	2776	Manually	75/1	0.14	0.06	Teak, Silver, Hebbevu, Others	100	6	Rainfed	Rainfed/ Protective irrigation	0	0.14	Private Land
Karigala	S Radha	2777	Manually	75/1	0.80	0.32	Teak, Silver, Hebbevu, Others	100	32	Rainfed	Rainfed/ Protective irrigation	0	0.80	Private Land
Karigala	Keshavamurthy V C	2778	Manually	75/1	1.00	0.40	Teak, Silver, Hebbevu, Others	100	40	Rainfed	Rainfed/ Protective irrigation	0	1.00	Private Land
Karigala	Sunayarao	2779	Manually	75/1	0.38	0.15	Teak, Silver, Hebbevu, Others	100	15	Rainfed	Rainfed/ Protective irrigation	0	0.38	Private Land
Karigala	S Radha	2780	Manually	77/2	1.00	0.40	Teak, Silver, Hebbevu, Others	100	40	Rainfed	Rainfed/ Protective irrigation	0	1.00	Private Land
Karigala	Doddarangayaka	2781	Manually	77/1B	0.20	0.08	Teak, Silver, Hebbevu, Others	100	8	Rainfed	Rainfed/ Protective irrigation	0	0.20	Private Land
Moleyuru	Siddegowda	2782	Manually	77/1	0.25	0.10	Teak, Silver, Hebbevu, Others	100	10	Rainfed	Rainfed/ Protective irrigation	0	0.25	Private Land

Village Name	Farmer Name:	Farmer Code	Rate Type (Manually/Machinery)	Survey No:	Total Area (Ha.)	Proposed Area (Ha.)	Activity/Model/Plant/Crop Name :	Number of Plants Per Ha	No. of plants	Method of Irrigation	Source of Irrigation (Canal/Rainfed/Well)	Area as per Type Of Land (Ha.)		Ownership of Land (Community Land/
												Waste Land	Cultivable	
Moleyuru	Nagendra	2783	Manually	77/2	0.12	0.05	Teak, Silver, Hebbevu, Others	100	5	Rainfed	Rainfed/ Protective irrigation	0	0.12	Private Land
Moleyuru	Nagamma	2784	Manually	77/3	0.34	0.14	Teak, Silver, Hebbevu, Others	100	14	Rainfed	Rainfed/ Protective irrigation	0	0.34	Private Land
Moleyuru	Puttathayamma	2785	Manually	77/3	0.40	0.16	Teak, Silver, Hebbevu, Others	100	16	Rainfed	Rainfed/ Protective irrigation	0	0.40	Private Land
Moleyuru	Chikkathamme Gowda	2786	Manually	78/2	0.84	0.34	Teak, Silver, Hebbevu, Others	100	34	Rainfed	Rainfed/ Protective irrigation	0	0.84	Private Land
Moleyuru	Karigowda	2787	Manually	78/3	1.00	0.40	Teak, Silver, Hebbevu, Others	100	40	Rainfed	Rainfed/ Protective irrigation	0	1.00	Private Land
Moleyuru	Nagaveni	2788	Manually	78/4	0.10	0.04	Teak, Silver, Hebbevu, Others	100	4	Rainfed	Rainfed/ Protective irrigation	0	0.10	Private Land
Moleyuru	Nagegowda	2789	Manually	78/1	0.35	0.14	Teak, Silver, Hebbevu, Others	100	14	Rainfed	Rainfed/ Protective irrigation	0	0.35	Private Land
Moleyuru	Shanthamma	2790	Manually	76/1A	0.22	0.09	Teak, Silver, Hebbevu, Others	100	9	Rainfed	Rainfed/ Protective irrigation	0	0.22	Private Land
Moleyuru	Gowramma	2791	Manually	76/1C1	1.00	0.40	Teak, Silver, Hebbevu, Others	100	40	Rainfed	Rainfed/ Protective irrigation	0	1.00	Private Land
Moleyuru	Rathamma	2792	Manually	76/1C2	2.00	0.80	Teak, Silver, Hebbevu, Others	100	80	Rainfed	Rainfed/ Protective irrigation	0	2.00	Private Land
Moleyuru	Pushpa	2793	Manually	76/1B1	1.00	0.40	Teak, Silver, Hebbevu, Others	100	40	Rainfed	Rainfed/ Protective irrigation	0	1.00	Private Land
Moleyuru	K Rajappa	2794	Manually	76/1B2	1.01	0.40	Teak, Silver, Hebbevu, Others	100	40	Rainfed	Rainfed/ Protective irrigation	0	1.01	Private Land
Moleyuru	Rajegowda	2795	Manually	72	1.17	0.47	Teak, Silver, Hebbevu, Others	100	47	Rainfed	Rainfed/ Protective irrigation	0	1.17	Private Land
Moleyuru	Vinodamurthy	2796	Manually	73/1	1.01	0.40	Teak, Silver, Hebbevu, Others	100	40	Rainfed	Rainfed/ Protective irrigation	0	1.01	Private Land
Moleyuru	Marisiddegowda	2797	Manually	73/2	0.15	0.06	Teak, Silver, Hebbevu, Others	100	6	Rainfed	Rainfed/ Protective irrigation	0	0.15	Private Land
Moleyuru	Maramma	2798	Manually	74/3	1.20	0.48	Teak, Silver, Hebbevu, Others	100	48	Rainfed	Rainfed/ Protective irrigation	0	1.20	Private Land
Moleyuru	Shivanna	2799	Manually	74/1A	1.20	0.48	Teak, Silver, Hebbevu, Others	100	48	Rainfed	Rainfed/ Protective irrigation	0	1.20	Private Land
Moleyuru	Siddegowda	2800	Manually	74/1B	0.06	0.02	Teak, Silver, Hebbevu, Others	100	2	Rainfed	Rainfed/ Protective irrigation	0	0.06	Private Land
Moleyuru	Marisiddegowda	2801	Manually	74/1B	0.21	0.08	Teak, Silver, Hebbevu, Others	100	8	Rainfed	Rainfed/ Protective irrigation	0	0.21	Private Land
Moleyuru	Chennabasavaiah	2802	Manually	74/2A	1.00	0.40	Teak, Silver, Hebbevu, Others	100	40	Rainfed	Rainfed/ Protective irrigation	0	1.00	Private Land
Moleyuru	Manjula	2803	Manually	74/2B	0.20	0.08	Teak, Silver, Hebbevu, Others	100	8	Rainfed	Rainfed/ Protective irrigation	0	0.20	Private Land
Moleyuru	Maramma	2804	Manually	66/1	0.10	0.04	Teak, Silver, Hebbevu, Others	100	4	Rainfed	Rainfed/ Protective irrigation	0	0.10	Private Land
Moleyuru	Dyavanayaka	2805	Manually	66/2	2.00	0.80	Teak, Silver, Hebbevu, Others	100	80	Rainfed	Rainfed/ Protective irrigation	0	2.00	Private Land
Holehundi	Hullu Banni	2806	Manually	66/3	1.37	0.55	Teak, Silver, Hebbevu, Others	100	55	Rainfed	Rainfed/ Protective irrigation	0	1.37	Community Land
Holehundi	Kere	2807	Manually	66/4	20.00	8.00	Teak, Silver, Hebbevu, Others	100	800	Rainfed	Rainfed/ Protective irrigation	0	20.00	Community Land
Holehundi	Mahadeshwara Dev	2808	Manually	66/5	1.11	0.44	Teak, Silver, Hebbevu, Others	100	44	Rainfed	Rainfed/ Protective irrigation	0	1.11	Community Land
Karigala	Karabhu	2809	Manually	67/1	3.20	1.28	Teak, Silver, Hebbevu, Others	100	128	Rainfed	Rainfed/ Protective irrigation	0	3.20	Community Land
Karigala	Karabhu	2810	Manually	67/2	6.14	2.46	Teak, Silver, Hebbevu, Others	100	246	Rainfed	Rainfed/ Protective irrigation	0	6.14	Community Land
Ijjala	Govt Land	2811	Manually	67/3	1.48	0.59	Teak, Silver, Hebbevu, Others	100	59	Rainfed	Rainfed/ Protective irrigation	0	1.48	Community Land
Moleyuru	Banajabeelu	2812	Manually	67/4	0.95	0.38	Teak, Silver, Hebbevu, Others	100	38	Rainfed	Rainfed/ Protective irrigation	0	0.95	Community Land
Karigala	Devaraju	2813	Manually	67/4	0.80	0.32	Teak, Silver, Hebbevu, Others	100	32	Rainfed	Rainfed/ Protective irrigation	0	0.80	Private Land
Karigala	M Mallappa	2814	Manually	67/4	0.80	0.32	Teak, Silver, Hebbevu, Others	100	32	Rainfed	Rainfed/ Protective irrigation	0	0.80	Private Land

Village Name	Farmer Name:	Farmer Code	Rate Type (Manually/Machinery)	Survey No:	Total Area (Ha.)	Proposed Area (Ha.)	Activity/Model/Plant/Crop Name :	Number of Plants Per Ha	No. of plants	Method of Irrigation	Source of Irrigation (Canal/Rainfed/Well)	Area as per Type Of Land (Ha.)		Ownership of Land (Community Land/
												Waste Land	Cultivable	
Karigala	Malligamma	2815	Manually	67/4	0.20	0.08	Teak, Silver, Hebbevu, Others	100	8	Rainfed	Rainfed/ Protective irrigation	0	0.20	Private Land
Karigala	Puttamma	2816	Manually	67/5	0.49	0.20	Teak, Silver, Hebbevu, Others	100	20	Rainfed	Rainfed/ Protective irrigation	0	0.49	Private Land
Karigala	Puttamma	2817	Manually	67/5	0.17	0.07	Teak, Silver, Hebbevu, Others	100	7	Rainfed	Rainfed/ Protective irrigation	0	0.17	Private Land
Karigala	Malligamma	2818	Manually	67/6	0.17	0.07	Teak, Silver, Hebbevu, Others	100	7	Rainfed	Rainfed/ Protective irrigation	0	0.17	Private Land
Karigala	Kendagannashetty	2819	Manually	68/1	0.53	0.21	Teak, Silver, Hebbevu, Others	100	21	Rainfed	Rainfed/ Protective irrigation	0	0.53	Private Land
Karigala	Puttathayamma	2820	Manually	68/2	0.38	0.15	Teak, Silver, Hebbevu, Others	100	15	Rainfed	Rainfed/ Protective irrigation	0	0.38	Private Land
Karigala	Puttaningamma	2821	Manually	69/1	0.38	0.15	Teak, Silver, Hebbevu, Others	100	15	Rainfed	Rainfed/ Protective irrigation	0	0.38	Private Land
Karigala	Chikkadevaiah	2822	Manually	69/2	0.92	0.37	Teak, Silver, Hebbevu, Others	100	37	Rainfed	Rainfed/ Protective irrigation	0	0.92	Private Land
Karigala	Basavaraju	2823	Manually	69/3	0.92	0.37	Teak, Silver, Hebbevu, Others	100	37	Rainfed	Rainfed/ Protective irrigation	0	0.92	Private Land
Karigala	Kalawamy	2824	Manually	69/4	0.92	0.37	Teak, Silver, Hebbevu, Others	100	37	Rainfed	Rainfed/ Protective irrigation	0	0.92	Private Land
Karigala	Maregowda	2825	Manually	69/5	0.47	0.19	Teak, Silver, Hebbevu, Others	100	19	Rainfed	Rainfed/ Protective irrigation	0	0.47	Private Land
Karigala	C R Raju	2826	Manually	65/1	0.55	0.22	Teak, Silver, Hebbevu, Others	100	22	Rainfed	Rainfed/ Protective irrigation	0	0.55	Private Land
Karigala	Suresh P	2827	Manually	65/2	0.25	0.10	Teak, Silver, Hebbevu, Others	100	10	Rainfed	Rainfed/ Protective irrigation	0	0.25	Private Land
Karigala	A P Shivamurthy	2828	Manually	65/4	0.26	0.10	Teak, Silver, Hebbevu, Others	100	10	Rainfed	Rainfed/ Protective irrigation	0	0.26	Private Land
Karigala	P Mallaikarjuna	2829	Manually	65/5	0.10	0.04	Teak, Silver, Hebbevu, Others	100	4	Rainfed	Rainfed/ Protective irrigation	0	0.10	Private Land
Karigala	C R Raju	2830	Manually	65/3A	0.45	0.18	Teak, Silver, Hebbevu, Others	100	18	Rainfed	Rainfed/ Protective irrigation	0	0.45	Private Land
Karigala	Muddamma	2831	Manually	65/3B	1.60	0.64	Teak, Silver, Hebbevu, Others	100	64	Rainfed	Rainfed/ Protective irrigation	0	1.60	Private Land
Karigala	Sannathayamma	2832	Manually	65/6	1.24	0.50	Teak, Silver, Hebbevu, Others	100	50	Rainfed	Rainfed/ Protective irrigation	0	1.24	Private Land
Karigala	Devamma	2833	Manually	65/7	1.60	0.64	Teak, Silver, Hebbevu, Others	100	64	Rainfed	Rainfed/ Protective irrigation	0	1.60	Private Land
Karigala	A Puttaswamy	2834	Manually	65/8	1.60	0.64	Teak, Silver, Hebbevu, Others	100	64	Rainfed	Rainfed/ Protective irrigation	0	1.60	Private Land
Karigala	Manchamma	2835	Manually	60/1	0.70	0.28	Teak, Silver, Hebbevu, Others	100	28	Rainfed	Rainfed/ Protective irrigation	0	0.70	Private Land
Karigala	P S Ushman Sharif	2836	Manually	60/2	1.60	0.64	Teak, Silver, Hebbevu, Others	100	64	Rainfed	Rainfed/ Protective irrigation	0	1.60	Private Land
Karigala	Siddamma	2837	Manually	61/1	1.20	0.48	Teak, Silver, Hebbevu, Others	100	48	Rainfed	Rainfed/ Protective irrigation	0	1.20	Private Land
Karigala	N T Basavarajamm	2838	Manually	61/3	3.20	1.28	Teak, Silver, Hebbevu, Others	100	128	Rainfed	Rainfed/ Protective irrigation	0	3.20	Private Land
Karigala	K N Channappa	2839	Manually	61/4	3.20	1.28	Teak, Silver, Hebbevu, Others	100	128	Rainfed	Rainfed/ Protective irrigation	0	3.20	Private Land
Karigala	K C Lokesha	2840	Manually	61/5	3.20	1.28	Teak, Silver, Hebbevu, Others	100	128	Rainfed	Rainfed/ Protective irrigation	0	3.20	Private Land
Karigala	L Chandrashekarai	2841	Manually	64/1	3.20	1.28	Teak, Silver, Hebbevu, Others	100	128	Rainfed	Rainfed/ Protective irrigation	0	3.20	Private Land
Karigala	L Chandrashekarai	2842	Manually	64/2	3.20	1.28	Teak, Silver, Hebbevu, Others	100	128	Rainfed	Rainfed/ Protective irrigation	0	3.20	Private Land
Karigala	Sundramma	2843	Manually	64/3	3.20	1.28	Teak, Silver, Hebbevu, Others	100	128	Rainfed	Rainfed/ Protective irrigation	0	3.20	Private Land
Karigala	N T Basavarajamm	2844	Manually	64/4	3.20	1.28	Teak, Silver, Hebbevu, Others	100	128	Rainfed	Rainfed/ Protective irrigation	0	3.20	Private Land
Karigala	S Siddegowda	2845	Manually	64/5	0.91	0.36	Teak, Silver, Hebbevu, Others	100	36	Rainfed	Rainfed/ Protective irrigation	0	0.91	Private Land
Karigala	Devamma	2846	Manually	64/6	0.80	0.32	Teak, Silver, Hebbevu, Others	100	32	Rainfed	Rainfed/ Protective irrigation	0	0.80	Private Land

Village Name	Farmer Name:	Farmer Code	Rate Type (Manually/Machinery)	Survey No:	Total Area (Ha.)	Proposed Area (Ha.)	Activity/Model/Plant/Crop Name :	Number of Plants Per Ha	No. of plants	Method of Irrigation	Source of Irrigation (Canal/Rainfed/Well)	Area as per Type Of Land (Ha.)		Ownership of Land (Community Land/
												Waste Land	Cultivable	
Karigala	J Mahadevamma	2847	Manually	63/2	0.80	0.32	Teak, Silver, Hebbevu, Others	100	32	Rainfed	Rainfed/ Protective irrigation	0	0.80	Private Land
Karigala	J Savitha	2848	Manually	63/1	0.80	0.32	Teak, Silver, Hebbevu, Others	100	32	Rainfed	Rainfed/ Protective irrigation	0	0.80	Private Land
Karigala	Chikkabasavaiah	2849	Manually	62/1	0.80	0.32	Teak, Silver, Hebbevu, Others	100	32	Rainfed	Rainfed/ Protective irrigation	0	0.80	Private Land
Karigala	Kariyamma	2850	Manually	62/2	0.80	0.32	Teak, Silver, Hebbevu, Others	100	32	Rainfed	Rainfed/ Protective irrigation	0	0.80	Private Land
Karigala	Mahammad Sharif	2851	Manually	62/3	1.60	0.64	Teak, Silver, Hebbevu, Others	100	64	Rainfed	Rainfed/ Protective irrigation	0	1.60	Private Land
Karigala	Chikka thimmamma	2852	Manually	62/4	1.60	0.64	Teak, Silver, Hebbevu, Others	100	64	Rainfed	Rainfed/ Protective irrigation	0	1.60	Private Land
Karigala	Maridevanayaka	2853	Manually	59/1	1.60	0.64	Teak, Silver, Hebbevu, Others	100	64	Rainfed	Rainfed/ Protective irrigation	0	1.60	Private Land
Karigala	Dollamma	2854	Manually	59/2	1.60	0.64	Teak, Silver, Hebbevu, Others	100	64	Rainfed	Rainfed/ Protective irrigation	0	1.60	Private Land
Karigala	Ninganayaka	2855	Manually	59/3A	1.60	0.64	Teak, Silver, Hebbevu, Others	100	64	Rainfed	Rainfed/ Protective irrigation	0	1.60	Private Land
Karigala	Javaranyaka	2856	Manually	59/3B1	1.20	0.48	Teak, Silver, Hebbevu, Others	100	48	Rainfed	Rainfed/ Protective irrigation	0	1.20	Private Land
Karigala	Basavalingaiah	2857	Manually	59/3B2	0.80	0.32	Teak, Silver, Hebbevu, Others	100	32	Rainfed	Rainfed/ Protective irrigation	0	0.80	Private Land
Karigala	Shivamma	2858	Manually	58	0.40	0.16	Teak, Silver, Hebbevu, Others	100	16	Rainfed	Rainfed/ Protective irrigation	0	0.40	Private Land
Karigala	Devamma	2859	Manually	55/4	1.60	0.64	Teak, Silver, Hebbevu, Others	100	64	Rainfed	Rainfed/ Protective irrigation	0	1.60	Private Land
Karigala	Kempanayaka	2860	Manually	55/1A	1.60	0.64	Teak, Silver, Hebbevu, Others	100	64	Rainfed	Rainfed/ Protective irrigation	0	1.60	Private Land
Karigala	Muddayya	2861	Manually	55/1B	1.60	0.64	Teak, Silver, Hebbevu, Others	100	64	Rainfed	Rainfed/ Protective irrigation	0	1.60	Private Land
Karigala	Chikkanayaka	2862	Manually	55/3B	1.60	0.64	Teak, Silver, Hebbevu, Others	100	64	Rainfed	Rainfed/ Protective irrigation	0	1.60	Private Land
Karigala	Ramanayaka	2863	Manually	55/3A1	1.20	0.48	Teak, Silver, Hebbevu, Others	100	48	Rainfed	Rainfed/ Protective irrigation	0	1.20	Private Land
Karigala	Channanayaka	2864	Manually	55/3A2	1.60	0.64	Teak, Silver, Hebbevu, Others	100	64	Rainfed	Rainfed/ Protective irrigation	0	1.60	Private Land
Karigala	Javaranyaka	2865	Manually	55/5	1.60	0.64	Teak, Silver, Hebbevu, Others	100	64	Rainfed	Rainfed/ Protective irrigation	0	1.60	Private Land
Karigala	Puttamma	2866	Manually	55/6	1.60	0.64	Teak, Silver, Hebbevu, Others	100	64	Rainfed	Rainfed/ Protective irrigation	0	1.60	Private Land
Karigala	Rajamma	2867	Manually	55/9	1.60	0.64	Teak, Silver, Hebbevu, Others	100	64	Rainfed	Rainfed/ Protective irrigation	0	1.60	Private Land
Karigala	Thopamma	2868	Manually	55/8	1.60	0.64	Teak, Silver, Hebbevu, Others	100	64	Rainfed	Rainfed/ Protective irrigation	0	1.60	Private Land
Karigala	Naganna	2869	Manually	55/10	1.60	0.64	Teak, Silver, Hebbevu, Others	100	64	Rainfed	Rainfed/ Protective irrigation	0	1.60	Private Land
Karigala	Chikkamma	2870	Manually	55/11	1.60	0.64	Teak, Silver, Hebbevu, Others	100	64	Rainfed	Rainfed/ Protective irrigation	0	1.60	Private Land
Karigala	Suma	2871	Manually	55/12	1.60	0.64	Teak, Silver, Hebbevu, Others	100	64	Rainfed	Rainfed/ Protective irrigation	0	1.60	Private Land
Karigala	Muddamaranyaka	2872	Manually	49/1	1.60	0.64	Teak, Silver, Hebbevu, Others	100	64	Rainfed	Rainfed/ Protective irrigation	0	1.60	Private Land
Karigala	Channamma	2873	Manually	49/2	1.60	0.64	Teak, Silver, Hebbevu, Others	100	64	Rainfed	Rainfed/ Protective irrigation	0	1.60	Private Land
Karigala	Nanjundanayaka	2874	Manually	49/3	1.60	0.64	Teak, Silver, Hebbevu, Others	100	64	Rainfed	Rainfed/ Protective irrigation	0	1.60	Private Land
Karigala	Nanjundanayaka	2875	Manually	49/4	1.60	0.64	Teak, Silver, Hebbevu, Others	100	64	Rainfed	Rainfed/ Protective irrigation	0	1.60	Private Land
Karigala	Saakamma	2876	Manually	49/5	1.60	0.64	Teak, Silver, Hebbevu, Others	100	64	Rainfed	Rainfed/ Protective irrigation	0	1.60	Private Land
Karigala	Chamamma	2877	Manually	49/6	1.60	0.64	Teak, Silver, Hebbevu, Others	100	64	Rainfed	Rainfed/ Protective irrigation	0	1.60	Private Land
Karigala	Chikkamma	2878	Manually	49/7	1.60	0.64	Teak, Silver, Hebbevu, Others	100	64	Rainfed	Rainfed/ Protective irrigation	0	1.60	Private Land

Village Name	Farmer Name:	Farmer Code	Rate Type (Manually/Machinery)	Survey No:	Total Area (Ha.)	Proposed Area (Ha.)	Activity/Model/Plant/Crop Name :	Number of Plants Per Ha	No. of plants	Method of Irrigation	Source of Irrigation (Canal/Rainfed/Well)	Area as per Type Of Land (Ha.)		Ownership of Land (Community Land/
												Waste Land	Cultivable	
Karigala	Shivananjanayaka	2879	Manually	49/8	1.60	0.64	Teak, Silver, Hebbevu, Others	100	64	Rainfed	Rainfed/ Protective irrigation	0	1.60	Private Land
Karigala	Maramma	2880	Manually	49/9	1.60	0.64	Teak, Silver, Hebbevu, Others	100	64	Rainfed	Rainfed/ Protective irrigation	0	1.60	Private Land
Karigala	Appaiah	2881	Manually	49/10	1.60	0.64	Teak, Silver, Hebbevu, Others	100	64	Rainfed	Rainfed/ Protective irrigation	0	1.60	Private Land
Karigala	Puttamma	2882	Manually	49/11	1.60	0.64	Teak, Silver, Hebbevu, Others	100	64	Rainfed	Rainfed/ Protective irrigation	0	1.60	Private Land
Karigala	Siddamma	2883	Manually	49/12	1.60	0.64	Teak, Silver, Hebbevu, Others	100	64	Rainfed	Rainfed/ Protective irrigation	0	1.60	Private Land
Karigala	Girija	2884	Manually	49/13	1.60	0.64	Teak, Silver, Hebbevu, Others	100	64	Rainfed	Rainfed/ Protective irrigation	0	1.60	Private Land
Karigala	Shivannanayaka k	2885	Manually	48/1	1.60	0.64	Teak, Silver, Hebbevu, Others	100	64	Rainfed	Rainfed/ Protective irrigation	0	1.60	Private Land
Karigala	Kempamma	2886	Manually	48/2	1.60	0.64	Teak, Silver, Hebbevu, Others	100	64	Rainfed	Rainfed/ Protective irrigation	0	1.60	Private Land
Karigala	Sali beg Ahammad	2887	Manually	48/3	1.60	0.64	Teak, Silver, Hebbevu, Others	100	64	Rainfed	Rainfed/ Protective irrigation	0	1.60	Private Land
Karigala	Thimmabhovi	2888	Manually	48/4	1.60	0.64	Teak, Silver, Hebbevu, Others	100	64	Rainfed	Rainfed/ Protective irrigation	0	1.60	Private Land
Karigala	Ramabhovi	2889	Manually	48/5	1.60	0.64	Teak, Silver, Hebbevu, Others	100	64	Rainfed	Rainfed/ Protective irrigation	0	1.60	Private Land
Karigala	Siddabhovi	2890	Manually	48/6	1.60	0.64	Teak, Silver, Hebbevu, Others	100	64	Rainfed	Rainfed/ Protective irrigation	0	1.60	Private Land
Karigala	Siddanayaka	2891	Manually	48/6	1.20	0.48	Teak, Silver, Hebbevu, Others	100	48	Rainfed	Rainfed/ Protective irrigation	0	1.20	Private Land
Karigala	C Mallaiah	2892	Manually	48/6	1.60	0.64	Teak, Silver, Hebbevu, Others	100	64	Rainfed	Rainfed/ Protective irrigation	0	1.60	Private Land
Karigala	K T Cowdaiah	2893	Manually	47/1	1.60	0.64	Teak, Silver, Hebbevu, Others	100	64	Rainfed	Rainfed/ Protective irrigation	0	1.60	Private Land
Karigala	C Doddaiah	2894	Manually	47/2	3.20	1.28	Teak, Silver, Hebbevu, Others	100	128	Rainfed	Rainfed/ Protective irrigation	0	3.20	Private Land
Karigala	Devamma	2895	Manually	47/3	3.20	1.28	Teak, Silver, Hebbevu, Others	100	128	Rainfed	Rainfed/ Protective irrigation	0	3.20	Private Land
Karigala	S Siddaiah	2896	Manually	47/4	3.20	1.28	Teak, Silver, Hebbevu, Others	100	128	Rainfed	Rainfed/ Protective irrigation	0	3.20	Private Land
Karigala	Javaraiah	2897	Manually	47/5	3.20	1.28	Teak, Silver, Hebbevu, Others	100	128	Rainfed	Rainfed/ Protective irrigation	0	3.20	Private Land
Karigala	K S Kempanna	2898	Manually	47/6	3.20	1.28	Teak, Silver, Hebbevu, Others	100	128	Rainfed	Rainfed/ Protective irrigation	0	3.20	Private Land
Karigala	Puttabasamma	2899	Manually	47/7	3.20	1.28	Teak, Silver, Hebbevu, Others	100	128	Rainfed	Rainfed/ Protective irrigation	0	3.20	Private Land
Karigala	Srikantaswamy	2900	Manually	50/1	1.20	0.48	Teak, Silver, Hebbevu, Others	100	48	Rainfed	Rainfed/ Protective irrigation	0	1.20	Private Land
Karigala	Abdul Khadar	2901	Manually	56/2	1.20	0.48	Teak, Silver, Hebbevu, Others	100	48	Rainfed	Rainfed/ Protective irrigation	0	1.20	Private Land
Karigala	V Suresh	2902	Manually	56/3	1.20	0.48	Teak, Silver, Hebbevu, Others	100	48	Rainfed	Rainfed/ Protective irrigation	0	1.20	Private Land
Karigala	Basavaiah	2903	Manually	56/4	1.20	0.48	Teak, Silver, Hebbevu, Others	100	48	Rainfed	Rainfed/ Protective irrigation	0	1.20	Private Land
Karigala	Chikkakusaiah	2904	Manually	56/5	1.60	0.64	Teak, Silver, Hebbevu, Others	100	64	Rainfed	Rainfed/ Protective irrigation	0	1.60	Private Land
Karigala	Doddaranagaiah	2905	Manually	56/6	0.80	0.32	Teak, Silver, Hebbevu, Others	100	32	Rainfed	Rainfed/ Protective irrigation	0	0.80	Private Land
Karigala	Kuntaiah	2906	Manually	54/2	0.80	0.32	Teak, Silver, Hebbevu, Others	100	32	Rainfed	Rainfed/ Protective irrigation	0	0.80	Private Land
Karigala	Chikkathammaiah	2907	Manually	54/1A	0.80	0.32	Teak, Silver, Hebbevu, Others	100	32	Rainfed	Rainfed/ Protective irrigation	0	0.80	Private Land
Karigala	Gopaiah	2908	Manually	54/3	0.80	0.32	Teak, Silver, Hebbevu, Others	100	32	Rainfed	Rainfed/ Protective irrigation	0	0.80	Private Land
Karigala	Mutthiah	2909	Manually	54/4	0.80	0.32	Teak, Silver, Hebbevu, Others	100	32	Rainfed	Rainfed/ Protective irrigation	0	0.80	Private Land
Karigala	Dasaiah	2910	Manually	54/4	0.80	0.32	Teak, Silver, Hebbevu, Others	100	32	Rainfed	Rainfed/ Protective irrigation	0	0.80	Private Land

Village Name	Farmer Name:	Farmer Code	Rate Type (Manually/Machinery)	Survey No:	Total Area (Ha.)	Proposed Area (Ha.)	Activity/Model/Plant/Crop Name :	Number of Plants Per Ha	No. of plants	Method of Irrigation	Source of Irrigation (Canal/Rainfed/Well)	Area as per Type Of Land (Ha.)		Ownership of Land (Community Land/
												Waste Land	Cultivable	
Karigala	Chikkarangaiah	2911	Manually	54/1B1	0.80	0.32	Teak, Silver, Hebbevu, Others	100	32	Rainfed	Rainfed/ Protective irrigation	0	0.80	Private Land
Karigala	Sathar Saab	2912	Manually	54/1B2	1.60	0.64	Teak, Silver, Hebbevu, Others	100	64	Rainfed	Rainfed/ Protective irrigation	0	1.60	Private Land
Karigala	A Devanna	2913	Manually	54/5	1.60	0.64	Teak, Silver, Hebbevu, Others	100	64	Rainfed	Rainfed/ Protective irrigation	0	1.60	Private Land
Karigala	Linganayaka	2914	Manually	54/6	1.60	0.64	Teak, Silver, Hebbevu, Others	100	64	Rainfed	Rainfed/ Protective irrigation	0	1.60	Private Land
Karigala	Puttamadaiah	2915	Manually	53/1	1.60	0.64	Teak, Silver, Hebbevu, Others	100	64	Rainfed	Rainfed/ Protective irrigation	0	1.60	Private Land
Karigala	Puttamadamma	2916	Manually	53/2	1.60	0.64	Teak, Silver, Hebbevu, Others	100	64	Rainfed	Rainfed/ Protective irrigation	0	1.60	Private Land
Karigala	Marilingashetty	2917	Manually	53/3	1.60	0.64	Teak, Silver, Hebbevu, Others	100	64	Rainfed	Rainfed/ Protective irrigation	0	1.60	Private Land
Karigala	Maramma	2918	Manually	53/4	1.60	0.64	Teak, Silver, Hebbevu, Others	100	64	Rainfed	Rainfed/ Protective irrigation	0	1.60	Private Land
Karigala	Chikkannanayaka	2919	Manually	50/1	1.60	0.64	Teak, Silver, Hebbevu, Others	100	64	Rainfed	Rainfed/ Protective irrigation	0	1.60	Private Land
Karigala	Ankanayaka	2920	Manually	50/1	1.60	0.64	Teak, Silver, Hebbevu, Others	100	64	Rainfed	Rainfed/ Protective irrigation	0	1.60	Private Land
Karigala	Venkatesh	2921	Manually	50/1	1.60	0.64	Teak, Silver, Hebbevu, Others	100	64	Rainfed	Rainfed/ Protective irrigation	0	1.60	Private Land
Karigala	Thimmanayaka	2922	Manually	50/1	1.60	0.64	Teak, Silver, Hebbevu, Others	100	64	Rainfed	Rainfed/ Protective irrigation	0	1.60	Private Land
Karigala	Sanna chaluvanaya	2923	Manually	50/1	1.60	0.64	Teak, Silver, Hebbevu, Others	100	64	Rainfed	Rainfed/ Protective irrigation	0	1.60	Private Land
Karigala	Chaluvanayaka	2924	Manually	50/1	1.60	0.64	Teak, Silver, Hebbevu, Others	100	64	Rainfed	Rainfed/ Protective irrigation	0	1.60	Private Land
Karigala	Sanna thayamma	2925	Manually	50/2	1.60	0.64	Teak, Silver, Hebbevu, Others	100	64	Rainfed	Rainfed/ Protective irrigation	0	1.60	Private Land
Karigala	Ningamma	2926	Manually	50/3	1.60	0.64	Teak, Silver, Hebbevu, Others	100	64	Rainfed	Rainfed/ Protective irrigation	0	1.60	Private Land
Karigala	Venkatabhovi	2927	Manually	50/4	1.20	0.48	Teak, Silver, Hebbevu, Others	100	48	Rainfed	Rainfed/ Protective irrigation	0	1.20	Private Land
Karigala	Kariyabhovi	2928	Manually	50/5	1.20	0.48	Teak, Silver, Hebbevu, Others	100	48	Rainfed	Rainfed/ Protective irrigation	0	1.20	Private Land
Karigala	Ningabhovi	2929	Manually	46/1	1.20	0.48	Teak, Silver, Hebbevu, Others	100	48	Rainfed	Rainfed/ Protective irrigation	0	1.20	Private Land
Karigala	Thimmamma	2930	Manually	46/2	1.60	0.64	Teak, Silver, Hebbevu, Others	100	64	Rainfed	Rainfed/ Protective irrigation	0	1.60	Private Land
Karigala	Lakshamma	2931	Manually	46/3	1.60	0.64	Teak, Silver, Hebbevu, Others	100	64	Rainfed	Rainfed/ Protective irrigation	0	1.60	Private Land
Karigala	Channiga nayaka	2932	Manually	46/4	1.60	0.64	Teak, Silver, Hebbevu, Others	100	64	Rainfed	Rainfed/ Protective irrigation	0	1.60	Private Land
Karigala	Siddanayaka	2933	Manually	46/5	1.20	0.48	Teak, Silver, Hebbevu, Others	100	48	Rainfed	Rainfed/ Protective irrigation	0	1.20	Private Land
Karigala	Javaranyaka	2934	Manually	57/2	1.20	0.48	Teak, Silver, Hebbevu, Others	100	48	Rainfed	Rainfed/ Protective irrigation	0	1.20	Private Land
Karigala	Devanayaka	2935	Manually	57/1	1.20	0.48	Teak, Silver, Hebbevu, Others	100	48	Rainfed	Rainfed/ Protective irrigation	0	1.20	Private Land
Karigala	Muddanayaka	2936	Manually	57/2	1.60	0.64	Teak, Silver, Hebbevu, Others	100	64	Rainfed	Rainfed/ Protective irrigation	0	1.60	Private Land
Karigala	Thimmamma	2937	Manually	57/3	1.60	0.64	Teak, Silver, Hebbevu, Others	100	64	Rainfed	Rainfed/ Protective irrigation	0	1.60	Private Land
Karigala	Naganayaka	2938	Manually	57/4	1.60	0.64	Teak, Silver, Hebbevu, Others	100	64	Rainfed	Rainfed/ Protective irrigation	0	1.60	Private Land
Karigala	Belagaiah	2939	Manually	57/5	2.47	0.99	Teak, Silver, Hebbevu, Others	100	99	Rainfed	Rainfed/ Protective irrigation	0	2.47	Private Land
Karigala	Mahadevaiah	2940	Manually	52/1	2.47	0.99	Teak, Silver, Hebbevu, Others	100	99	Rainfed	Rainfed/ Protective irrigation	0	2.47	Private Land
Karigala	Manchaiah	2941	Manually	52/2	1.20	0.48	Teak, Silver, Hebbevu, Others	100	48	Rainfed	Rainfed/ Protective irrigation	0	1.20	Private Land
Karigala	Muddaiah	2942	Manually	52/3	1.20	0.48	Teak, Silver, Hebbevu, Others	100	48	Rainfed	Rainfed/ Protective irrigation	0	1.20	Private Land

Village Name	Farmer Name:	Farmer Code	Rate Type (Manually/Machinery)	Survey No:	Total Area (Ha.)	Proposed Area (Ha.)	Activity/Model/Plant/Crop Name :	Number of Plants Per Ha	No. of plants	Method of Irrigation	Source of Irrigation (Canal/Rainfed/Well)	Area as per Type Of Land (Ha.)		Ownership of Land (Community Land/
												Waste Land	Cultivable	
Karigala	Mahadevaiah	2943	Manually	0	1.20	0.48	Teak, Silver, Hebbevu, Others	100	48	Rainfed	Rainfed/ Protective irrigation	0	1.20	Private Land
Karigala	Chikkadevaiah	2944	Manually	0	1.20	0.48	Teak, Silver, Hebbevu, Others	100	48	Rainfed	Rainfed/ Protective irrigation	0	1.20	Private Land
Karigala	Basavanna	2945	Manually	0	1.20	0.48	Teak, Silver, Hebbevu, Others	100	48	Rainfed	Rainfed/ Protective irrigation	0	1.20	Private Land
Karigala	Malligamma	2946	Manually	0	1.20	0.48	Teak, Silver, Hebbevu, Others	100	48	Rainfed	Rainfed/ Protective irrigation	0	1.20	Private Land
Karigala	H M Nanjundaswar	2947	Manually	0	1.16	0.46	Teak, Silver, Hebbevu, Others	100	46	Rainfed	Rainfed/ Protective irrigation	0	1.16	Private Land
Karigala	Puttaningamma	2948	Manually	0	1.16	0.46	Teak, Silver, Hebbevu, Others	100	46	Rainfed	Rainfed/ Protective irrigation	0	1.16	Private Land
Karigala	Mori Ningaiah	2949	Manually	0	1.20	0.48	Teak, Silver, Hebbevu, Others	100	48	Rainfed	Rainfed/ Protective irrigation	0	1.20	Private Land
Karigala	Kala siddaiah	2950	Manually	0	1.20	0.48	Teak, Silver, Hebbevu, Others	100	48	Rainfed	Rainfed/ Protective irrigation	0	1.20	Private Land
Karigala	Basamma	2951	Manually	0	1.20	0.48	Teak, Silver, Hebbevu, Others	100	48	Rainfed	Rainfed/ Protective irrigation	0	1.20	Private Land
Karigala	Shobha	2952	Manually	0	1.20	0.48	Teak, Silver, Hebbevu, Others	100	48	Rainfed	Rainfed/ Protective irrigation	0	1.20	Private Land
Karigala	Kalasidda	2953	Manually	0	1.20	0.48	Teak, Silver, Hebbevu, Others	100	48	Rainfed	Rainfed/ Protective irrigation	0	1.20	Private Land
Karigala	Kavitha	2954	Manually	0	1.20	0.48	Teak, Silver, Hebbevu, Others	100	48	Rainfed	Rainfed/ Protective irrigation	0	1.20	Private Land
Karigala	Shivamma	2955	Manually	0	1.20	0.48	Teak, Silver, Hebbevu, Others	100	48	Rainfed	Rainfed/ Protective irrigation	0	1.20	Private Land
Karigala	Siddaraju	2956	Manually	0	1.20	0.48	Teak, Silver, Hebbevu, Others	100	48	Rainfed	Rainfed/ Protective irrigation	0	1.20	Private Land
Karigala	Rachamma	2957	Manually	0	1.20	0.48	Teak, Silver, Hebbevu, Others	100	48	Rainfed	Rainfed/ Protective irrigation	0	1.20	Private Land
Karigala	meese Ningaiah	2958	Manually	0	1.16	0.46	Teak, Silver, Hebbevu, Others	100	46	Rainfed	Rainfed/ Protective irrigation	0	1.16	Private Land
Karigala	Mallamma	2959	Manually	0	1.20	0.48	Teak, Silver, Hebbevu, Others	100	48	Rainfed	Rainfed/ Protective irrigation	0	1.20	Private Land
Karigala	maadabhovi	2960	Manually	0	1.20	0.48	Teak, Silver, Hebbevu, Others	100	48	Rainfed	Rainfed/ Protective irrigation	0	1.20	Private Land
Karigala	Devamma	2961	Manually	0	1.20	0.48	Teak, Silver, Hebbevu, Others	100	48	Rainfed	Rainfed/ Protective irrigation	0	1.20	Private Land
Karigala	Venkatanayaka	2962	Manually	0	1.20	0.48	Teak, Silver, Hebbevu, Others	100	48	Rainfed	Rainfed/ Protective irrigation	0	1.20	Private Land
Karigala	Karinayaka	2963	Manually	0	1.20	0.48	Teak, Silver, Hebbevu, Others	100	48	Rainfed	Rainfed/ Protective irrigation	0	1.20	Private Land
Karigala	Maraluru nayaka	2964	Manually	0	1.20	0.48	Teak, Silver, Hebbevu, Others	100	48	Rainfed	Rainfed/ Protective irrigation	0	1.20	Private Land
Karigala	P Mallikarjuna	2965	Manually	0	0.15	0.06	Teak, Silver, Hebbevu, Others	100	6	Rainfed	Rainfed/ Protective irrigation	0	0.15	Private Land
Karigala	K L Shivanna	2966	Manually	0	0.81	0.32	Teak, Silver, Hebbevu, Others	100	32	Rainfed	Rainfed/ Protective irrigation	0	0.81	Private Land
Karigala	Marigowda	2967	Manually	0	0.51	0.20	Teak, Silver, Hebbevu, Others	100	20	Rainfed	Rainfed/ Protective irrigation	0	0.51	Private Land
Karigala	Ningegowda	2968	Manually	0	0.11	0.04	Teak, Silver, Hebbevu, Others	100	4	Rainfed	Rainfed/ Protective irrigation	0	0.11	Private Land
Karigala	Veerabadregowda	2969	Manually	0	0.11	0.04	Teak, Silver, Hebbevu, Others	100	4	Rainfed	Rainfed/ Protective irrigation	0	0.11	Private Land
Karigala	Kullappa	2970	Manually	0	0.80	0.32	Teak, Silver, Hebbevu, Others	100	32	Rainfed	Rainfed/ Protective irrigation	0	0.80	Private Land
Karigala	Basavraju	2971	Manually	0	0.38	0.15	Teak, Silver, Hebbevu, Others	100	15	Rainfed	Rainfed/ Protective irrigation	0	0.38	Private Land
Karigala	Thayamma	2972	Manually	0	0.40	0.16	Teak, Silver, Hebbevu, Others	100	16	Rainfed	Rainfed/ Protective irrigation	0	0.40	Private Land
Karigala	Chikkamarama	2973	Manually	0	0.45	0.18	Teak, Silver, Hebbevu, Others	100	18	Rainfed	Rainfed/ Protective irrigation	0	0.45	Private Land
Karigala	Puttamma	2974	Manually	0	1.20	0.48	Teak, Silver, Hebbevu, Others	100	48	Rainfed	Rainfed/ Protective irrigation	0	1.20	Private Land

Village Name	Farmer Name:	Farmer Code	Rate Type (Manually/Machinery)	Survey No:	Total Area (Ha.)	Proposed Area (Ha.)	Activity/Model/Plant/Crop Name :	Number of Plants Per Ha	No. of plants	Method of Irrigation	Source of Irrigation (Canal/Rainfed/Well)	Area as per Type Of Land (Ha.)		Ownership of Land (Community Land/
												Waste Land	Cultivable	
Karigala	Putthayamma	2975	Manually	0	1.20	0.48	Teak, Silver, Hebbevu, Others	100	48	Rainfed	Rainfed/ Protective irrigation	0	1.20	Private Land
Karigala	Devamma	2976	Manually	0	1.20	0.48	Teak, Silver, Hebbevu, Others	100	48	Rainfed	Rainfed/ Protective irrigation	0	1.20	Private Land
Karigala	Raja	2977	Manually	0	1.20	0.48	Teak, Silver, Hebbevu, Others	100	48	Rainfed	Rainfed/ Protective irrigation	0	1.20	Private Land
Karigala	Biligiriyaiah	2978	Manually	0	1.20	0.48	Teak, Silver, Hebbevu, Others	100	48	Rainfed	Rainfed/ Protective irrigation	0	1.20	Private Land
Karigala	Putamma	2979	Manually	0	1.20	0.48	Teak, Silver, Hebbevu, Others	100	48	Rainfed	Rainfed/ Protective irrigation	0	1.20	Private Land
Karigala	Mallanayaka	2980	Manually	0	1.20	0.48	Teak, Silver, Hebbevu, Others	100	48	Rainfed	Rainfed/ Protective irrigation	0	1.20	Private Land
Karigala	Siddanayaka	2981	Manually	0	1.20	0.48	Teak, Silver, Hebbevu, Others	100	48	Rainfed	Rainfed/ Protective irrigation	0	1.20	Private Land
Karigala	Kudagaraiah	2982	Manually	0	1.20	0.48	Teak, Silver, Hebbevu, Others	100	48	Rainfed	Rainfed/ Protective irrigation	0	1.20	Private Land
Karigala	Basamma	2983	Manually	0	1.20	0.48	Teak, Silver, Hebbevu, Others	100	48	Rainfed	Rainfed/ Protective irrigation	0	1.20	Private Land
Karigala	Neelaiah	2984	Manually	0	1.20	0.48	Teak, Silver, Hebbevu, Others	100	48	Rainfed	Rainfed/ Protective irrigation	0	1.20	Private Land
Karigala	Chikkashetty	2985	Manually	0	1.20	0.48	Teak, Silver, Hebbevu, Others	100	48	Rainfed	Rainfed/ Protective irrigation	0	1.20	Private Land
Karigala	Thimmamma	2986	Manually	0	1.20	0.48	Teak, Silver, Hebbevu, Others	100	48	Rainfed	Rainfed/ Protective irrigation	0	1.20	Private Land
Karigala	Channayaka	2987	Manually	0	1.20	0.48	Teak, Silver, Hebbevu, Others	100	48	Rainfed	Rainfed/ Protective irrigation	0	1.20	Private Land
Karigala	Somaiah	2988	Manually	0	1.20	0.48	Teak, Silver, Hebbevu, Others	100	48	Rainfed	Rainfed/ Protective irrigation	0	1.20	Private Land
Karigala	Rangamma	2989	Manually	0	1.20	0.48	Teak, Silver, Hebbevu, Others	100	48	Rainfed	Rainfed/ Protective irrigation	0	1.20	Private Land
Karigala	Naganna	2990	Manually	0	1.20	0.48	Teak, Silver, Hebbevu, Others	100	48	Rainfed	Rainfed/ Protective irrigation	0	1.20	Private Land
Karigala	Chikkarajiah	2991	Manually	0	1.20	0.48	Teak, Silver, Hebbevu, Others	100	48	Rainfed	Rainfed/ Protective irrigation	0	1.20	Private Land
Karigala	Lakshmi	2992	Manually	0	1.20	0.48	Teak, Silver, Hebbevu, Others	100	48	Rainfed	Rainfed/ Protective irrigation	0	1.20	Private Land
Karigala	Kalaswamy	2993	Manually	0	1.20	0.48	Teak, Silver, Hebbevu, Others	100	48	Rainfed	Rainfed/ Protective irrigation	0	1.20	Private Land
Karigala	Eramma	2994	Manually	0	1.20	0.48	Teak, Silver, Hebbevu, Others	100	48	Rainfed	Rainfed/ Protective irrigation	0	1.20	Private Land
Karigala	Chikkanayaaka	2995	Manually	0	0.80	0.32	Teak, Silver, Hebbevu, Others	100	32	Rainfed	Rainfed/ Protective irrigation	0	0.80	Private Land
Karigala	Appannanayaka	2996	Manually	0	1.20	0.48	Teak, Silver, Hebbevu, Others	100	48	Rainfed	Rainfed/ Protective irrigation	0	1.20	Private Land
Karigala	Siddaiah	2997	Manually	0	1.60	0.64	Teak, Silver, Hebbevu, Others	100	64	Rainfed	Rainfed/ Protective irrigation	0	1.60	Private Land
Karigala	Byranayaka	2998	Manually	0	1.20	0.48	Teak, Silver, Hebbevu, Others	100	48	Rainfed	Rainfed/ Protective irrigation	0	1.20	Private Land
Karigala	Puttaiah	2999	Manually	0	1.20	0.48	Teak, Silver, Hebbevu, Others	100	48	Rainfed	Rainfed/ Protective irrigation	0	1.20	Private Land
Karigala	Muddumadaiah	3000	Manually	0	1.20	0.48	Teak, Silver, Hebbevu, Others	100	48	Rainfed	Rainfed/ Protective irrigation	0	1.20	Private Land
Karigala	Chikkanayaka	3001	Manually	0	1.20	0.48	Teak, Silver, Hebbevu, Others	100	48	Rainfed	Rainfed/ Protective irrigation	0	1.20	Private Land
Karigala	Swamynayaka	3002	Manually	0	1.20	0.48	Teak, Silver, Hebbevu, Others	100	48	Rainfed	Rainfed/ Protective irrigation	0	1.20	Private Land
Karigala	Dasanayaka	3003	Manually	0	1.20	0.48	Teak, Silver, Hebbevu, Others	100	48	Rainfed	Rainfed/ Protective irrigation	0	1.20	Private Land
Karigala	Somesha	3004	Manually	0	1.20	0.48	Teak, Silver, Hebbevu, Others	100	48	Rainfed	Rainfed/ Protective irrigation	0	1.20	Private Land
Karigala	Sannaningowda	3005	Manually	0	1.20	0.48	Teak, Silver, Hebbevu, Others	100	48	Rainfed	Rainfed/ Protective irrigation	0	1.20	Private Land
Karigala	Putamma	3006	Manually	0	1.20	0.48	Teak, Silver, Hebbevu, Others	100	48	Rainfed	Rainfed/ Protective irrigation	0	1.20	Private Land



Village Name	Farmer Name:	Farmer Code	Rate Type (Manually/Machinery)	Survey No:	Total Area (Ha.)	Proposed Area (Ha.)	Activity/Model/Plant/Crop Name :	Number of Plants Per Ha	No. of plants	Method of Irrigation	Source of Irrigation (Canal/Rainfed/Well)	Area as per Type Of Land (Ha.)		Ownership of Land (Community Land/
												Waste Land	Cultivable	
Karigala	Rajegowda	3007	Manually	0	1.20	0.48	Teak, Silver, Hebbevu, Others	100	48	Rainfed	Rainfed/ Protective irrigation	0	1.20	Private Land
Karigala	Maramma	3008	Manually	0	1.20	0.48	Teak, Silver, Hebbevu, Others	100	48	Rainfed	Rainfed/ Protective irrigation	0	1.20	Private Land
Karigala	Muddumanayaka	3009	Manually	0	1.60	0.64	Teak, Silver, Hebbevu, Others	100	64	Rainfed	Rainfed/ Protective irrigation	0	1.60	Private Land
Karigala	K Rajanna	3010	Manually	0	1.20	0.48	Teak, Silver, Hebbevu, Others	100	48	Rainfed	Rainfed/ Protective irrigation	0	1.20	Private Land
Karigala	K Marigowda	3011	Manually	0	1.20	0.48	Teak, Silver, Hebbevu, Others	100	48	Rainfed	Rainfed/ Protective irrigation	0	1.20	Private Land
Karigala	Gopanayaka	3012	Manually	0	1.60	0.64	Teak, Silver, Hebbevu, Others	100	64	Rainfed	Rainfed/ Protective irrigation	0	1.60	Private Land
Karigala	Devanayaka	3013	Manually	0	1.60	0.64	Teak, Silver, Hebbevu, Others	100	64	Rainfed	Rainfed/ Protective irrigation	0	1.60	Private Land
Karigala	Siddanayaka	3014	Manually	0	1.60	0.64	Teak, Silver, Hebbevu, Others	100	64	Rainfed	Rainfed/ Protective irrigation	0	1.60	Private Land
Karigala	Gatanayaka	3015	Manually	0	1.60	0.64	Teak, Silver, Hebbevu, Others	100	64	Rainfed	Rainfed/ Protective irrigation	0	1.60	Private Land
Karigala	Channayaka	3016	Manually	0	1.60	0.64	Teak, Silver, Hebbevu, Others	100	64	Rainfed	Rainfed/ Protective irrigation	0	1.60	Private Land
Karigala	Kempamma	3017	Manually	0	1.20	0.48	Teak, Silver, Hebbevu, Others	100	48	Rainfed	Rainfed/ Protective irrigation	0	1.20	Private Land
Karigala	Thimmamnyaka	3018	Manually	0	1.20	0.48	Teak, Silver, Hebbevu, Others	100	48	Rainfed	Rainfed/ Protective irrigation	0	1.20	Private Land
Karigala	Venkatesh	3019	Manually	0	1.20	0.48	Teak, Silver, Hebbevu, Others	100	48	Rainfed	Rainfed/ Protective irrigation	0	1.20	Private Land
Karigala	Venkatesh	3020	Manually	0	1.20	0.48	Teak, Silver, Hebbevu, Others	100	48	Rainfed	Rainfed/ Protective irrigation	0	1.20	Private Land
Karigala	Lashamma	3021	Manually	0	1.20	0.48	Teak, Silver, Hebbevu, Others	100	48	Rainfed	Rainfed/ Protective irrigation	0	1.20	Private Land
Karigala	Gorinayaka	3022	Manually	0	1.20	0.48	Teak, Silver, Hebbevu, Others	100	48	Rainfed	Rainfed/ Protective irrigation	0	1.20	Private Land
Karigala	Chamundaiah	3023	Manually	0	1.20	0.48	Teak, Silver, Hebbevu, Others	100	48	Rainfed	Rainfed/ Protective irrigation	0	1.20	Private Land
Karigala	Chaluvanayaka	3024	Manually	0	1.20	0.48	Teak, Silver, Hebbevu, Others	100	48	Rainfed	Rainfed/ Protective irrigation	0	1.20	Private Land
Karigala	Thopamma	3025	Manually	0	1.20	0.48	Teak, Silver, Hebbevu, Others	100	48	Rainfed	Rainfed/ Protective irrigation	0	1.20	Private Land
Karigala	Sayed Kalimulla	3026	Manually	0	1.60	0.64	Teak, Silver, Hebbevu, Others	100	64	Rainfed	Rainfed/ Protective irrigation	0	1.60	Private Land
Karigala	Gopalanayaka	3027	Manually	0	1.60	0.64	Teak, Silver, Hebbevu, Others	100	64	Rainfed	Rainfed/ Protective irrigation	0	1.60	Private Land
Karigala	Kempamma	3028	Manually	0	1.60	0.64	Teak, Silver, Hebbevu, Others	100	64	Rainfed	Rainfed/ Protective irrigation	0	1.60	Private Land
Karigala	Shivakumar	3029	Manually	0	1.60	0.64	Teak, Silver, Hebbevu, Others	100	64	Rainfed	Rainfed/ Protective irrigation	0	1.60	Private Land
Karigala	Laksmamma	3030	Manually	0	1.20	0.48	Teak, Silver, Hebbevu, Others	100	48	Rainfed	Rainfed/ Protective irrigation	0	1.20	Private Land
Karigala	Raghu	3031	Manually	0	1.20	0.48	Teak, Silver, Hebbevu, Others	100	48	Rainfed	Rainfed/ Protective irrigation	0	1.20	Private Land
Karigala	Govindanayaka	3032	Manually	0	1.60	0.64	Teak, Silver, Hebbevu, Others	100	64	Rainfed	Rainfed/ Protective irrigation	0	1.60	Private Land
Karigala	Thimmanayaka	3033	Manually	0	1.60	0.64	Teak, Silver, Hebbevu, Others	100	64	Rainfed	Rainfed/ Protective irrigation	0	1.60	Private Land
Karigala	Venkatanayaka	3034	Manually	0	1.60	0.64	Teak, Silver, Hebbevu, Others	100	64	Rainfed	Rainfed/ Protective irrigation	0	1.60	Private Land
Karigala	Mallanayaka	3035	Manually	0	1.20	0.48	Teak, Silver, Hebbevu, Others	100	48	Rainfed	Rainfed/ Protective irrigation	0	1.20	Private Land
Karigala	Puttasiddamma	3036	Manually	0	1.20	0.48	Teak, Silver, Hebbevu, Others	100	48	Rainfed	Rainfed/ Protective irrigation	0	1.20	Private Land
Karigala	Chikkanayaka	3037	Manually	0	1.20	0.48	Teak, Silver, Hebbevu, Others	100	48	Rainfed	Rainfed/ Protective irrigation	0	1.20	Private Land
Karigala	Nlamma	3038	Manually	0	1.20	0.48	Teak, Silver, Hebbevu, Others	100	48	Rainfed	Rainfed/ Protective irrigation	0	1.20	Private Land

Village Name	Farmer Name:	Farmer Code	Rate Type (Manually/Machinery)	Survey No:	Total Area (Ha.)	Proposed Area (Ha.)	Activity/Model/Plant/Crop Name :	Number of Plants Per Ha	No. of plants	Method of Irrigation	Source of Irrigation (Canal/Rainfed/Well)	Area as per Type Of Land (Ha.)		Ownership of Land (Community Land/
												Waste Land	Cultivable	
Karigala	Thopamma	3039	Manually	0	1.60	0.64	Teak, Silver, Hebbevu, Others	100	64	Rainfed	Rainfed/ Protective irrigation	0	1.60	Private Land
Karigala	Somanayaka	3040	Manually	0	1.60	0.64	Teak, Silver, Hebbevu, Others	100	64	Rainfed	Rainfed/ Protective irrigation	0	1.60	Private Land
Karigala	Lakshmi	3041	Manually	0	1.60	0.64	Teak, Silver, Hebbevu, Others	100	64	Rainfed	Rainfed/ Protective irrigation	0	1.60	Private Land
Karigala	Bhavani	3042	Manually	0	1.60	0.64	Teak, Silver, Hebbevu, Others	100	64	Rainfed	Rainfed/ Protective irrigation	0	1.60	Private Land
Karigala	S Gangadhara	3043	Manually	0	1.60	0.64	Teak, Silver, Hebbevu, Others	100	64	Rainfed	Rainfed/ Protective irrigation	0	1.60	Private Land
Karigala	S Nagaraju	3044	Manually	0	1.60	0.64	Teak, Silver, Hebbevu, Others	100	64	Rainfed	Rainfed/ Protective irrigation	0	1.60	Private Land
Karigala	S Nagaraju	3045	Manually	0	1.60	0.64	Teak, Silver, Hebbevu, Others	100	64	Rainfed	Rainfed/ Protective irrigation	0	1.60	Private Land
Karigala	Govt Land	3046	Manually	0	1.60	0.64	Teak, Silver, Hebbevu, Others	100	64	Rainfed	Rainfed/ Protective irrigation	0	1.60	Private Land
Karigala	S Gangadhara	3047	Manually	0	0.80	0.32	Teak, Silver, Hebbevu, Others	100	32	Rainfed	Rainfed/ Protective irrigation	0	0.80	Private Land
Karigala	Chaluva	3048	Manually	0	2.45	0.98	Teak, Silver, Hebbevu, Others	100	98	Rainfed	Rainfed/ Protective irrigation	0	2.45	Private Land
Karigala	Pariyiah	3049	Manually	0	0.76	0.30	Teak, Silver, Hebbevu, Others	100	30	Rainfed	Rainfed/ Protective irrigation	0	0.76	Private Land
Karigala	Mangalamma	3050	Manually	0	0.76	0.30	Teak, Silver, Hebbevu, Others	100	30	Rainfed	Rainfed/ Protective irrigation	0	0.76	Private Land
Karigala	Siddaraju	3051	Manually	0	0.76	0.30	Teak, Silver, Hebbevu, Others	100	30	Rainfed	Rainfed/ Protective irrigation	0	0.76	Private Land
Karigala	Sudha	3052	Manually	0	0.76	0.30	Teak, Silver, Hebbevu, Others	100	30	Rainfed	Rainfed/ Protective irrigation	0	0.76	Private Land
Karigala	Siddamma	3053	Manually	0	0.76	0.30	Teak, Silver, Hebbevu, Others	100	30	Rainfed	Rainfed/ Protective irrigation	0	0.76	Private Land
Karigala	Chikkanna	3054	Manually	0	0.76	0.30	Teak, Silver, Hebbevu, Others	100	30	Rainfed	Rainfed/ Protective irrigation	0	0.76	Private Land
Karigala	Chikkadevaiah	3055	Manually	0	0.76	0.30	Teak, Silver, Hebbevu, Others	100	30	Rainfed	Rainfed/ Protective irrigation	0	0.76	Private Land
Karigala	Marakayya	3056	Manually	0	0.76	0.30	Teak, Silver, Hebbevu, Others	100	30	Rainfed	Rainfed/ Protective irrigation	0	0.76	Private Land
Karigala	Lakkadasaiah	3057	Manually	0	0.67	0.27	Teak, Silver, Hebbevu, Others	100	27	Rainfed	Rainfed/ Protective irrigation	0	0.67	Private Land
Karigala	Laksmamma	3058	Manually	0	1.60	0.64	Teak, Silver, Hebbevu, Others	100	64	Rainfed	Rainfed/ Protective irrigation	0	1.60	Private Land
Karigala	Basavarajegowda	3059	Manually	0	0.32	0.13	Teak, Silver, Hebbevu, Others	100	13	Rainfed	Rainfed/ Protective irrigation	0	0.32	Private Land
Karigala	Muddamma	3060	Manually	0	0.91	0.36	Teak, Silver, Hebbevu, Others	100	36	Rainfed	Rainfed/ Protective irrigation	0	0.91	Private Land
Karigala	Kempamma	3061	Manually	0	1.60	0.64	Teak, Silver, Hebbevu, Others	100	64	Rainfed	Rainfed/ Protective irrigation	0	1.60	Private Land
Karigala	Bokkaiah	3062	Manually	0	0.73	0.29	Teak, Silver, Hebbevu, Others	100	29	Rainfed	Rainfed/ Protective irrigation	0	0.73	Private Land
Karigala	Mallabhovi	3063	Manually	0	0.73	0.29	Teak, Silver, Hebbevu, Others	100	29	Rainfed	Rainfed/ Protective irrigation	0	0.73	Private Land
Karigala	Linganayaka	3064	Manually	0	1.60	0.64	Teak, Silver, Hebbevu, Others	100	64	Rainfed	Rainfed/ Protective irrigation	0	1.60	Private Land
Karigala	Thirimalabhovi	3065	Manually	0	1.60	0.64	Teak, Silver, Hebbevu, Others	100	64	Rainfed	Rainfed/ Protective irrigation	0	1.60	Private Land
Karigala	Boregowda	3066	Manually	0	1.60	0.64	Teak, Silver, Hebbevu, Others	100	64	Rainfed	Rainfed/ Protective irrigation	0	1.60	Private Land
Karigala	Mallanna	3067	Manually	0	1.60	0.64	Teak, Silver, Hebbevu, Others	100	64	Rainfed	Rainfed/ Protective irrigation	0	1.60	Private Land
Karigala	Kothamma	3068	Manually	0	1.60	0.64	Teak, Silver, Hebbevu, Others	100	64	Rainfed	Rainfed/ Protective irrigation	0	1.60	Private Land
Karigala	Srinivas	3069	Manually	0	1.60	0.64	Teak, Silver, Hebbevu, Others	100	64	Rainfed	Rainfed/ Protective irrigation	0	1.60	Private Land
Karigala	Shobha	3070	Manually	0	1.60	0.64	Teak, Silver, Hebbevu, Others	100	64	Rainfed	Rainfed/ Protective irrigation	0	1.60	Private Land

Village Name	Farmer Name:	Farmer Code	Rate Type (Manually/Machinery)	Survey No:	Total Area (Ha.)	Proposed Area (Ha.)	Activity/Model/Plant/Crop Name :	Number of Plants Per Ha	No. of plants	Method of Irrigation	Source of Irrigation (Canal/Rainfed/Well)	Area as per Type Of Land (Ha.)		Ownership of Land (Community Land/
												Waste Land	Cultivable	
Karigala	Murthy	3071	Manually	0	1.60	0.64	Teak, Silver, Hebbevu, Others	100	64	Rainfed	Rainfed/ Protective irrigation	0	1.60	Private Land
Karigala	Nagaraju	3072	Manually	0	1.60	0.64	Teak, Silver, Hebbevu, Others	100	64	Rainfed	Rainfed/ Protective irrigation	0	1.60	Private Land
Karigala	Banabhovi	3073	Manually	0	0.80	0.32	Teak, Silver, Hebbevu, Others	100	32	Rainfed	Rainfed/ Protective irrigation	0	0.80	Private Land
Karigala	Madanayaka	3074	Manually	0	1.60	0.64	Teak, Silver, Hebbevu, Others	100	64	Rainfed	Rainfed/ Protective irrigation	0	1.60	Private Land
Karigala	Erabhovi	3075	Manually	0	0.80	0.32	Teak, Silver, Hebbevu, Others	100	32	Rainfed	Rainfed/ Protective irrigation	0	0.80	Private Land
Karigala	Khushid beg	3076	Manually	0	0.80	0.32	Teak, Silver, Hebbevu, Others	100	32	Rainfed	Rainfed/ Protective irrigation	0	0.80	Private Land
Karigala	Jaaved Ahammad	3077	Manually	0	0.80	0.32	Teak, Silver, Hebbevu, Others	100	32	Rainfed	Rainfed/ Protective irrigation	0	0.80	Private Land
Karigala	Puutabhovi	3078	Manually	0	0.80	0.32	Teak, Silver, Hebbevu, Others	100	32	Rainfed	Rainfed/ Protective irrigation	0	0.80	Private Land
Karigala	Hanumanthanayaka	3079	Manually	0	1.60	0.64	Teak, Silver, Hebbevu, Others	100	64	Rainfed	Rainfed/ Protective irrigation	0	1.60	Private Land
Karigala	Venkatamma	3080	Manually	0	1.60	0.64	Teak, Silver, Hebbevu, Others	100	64	Rainfed	Rainfed/ Protective irrigation	0	1.60	Private Land
Karigala	Thayamma	3081	Manually	0	1.60	0.64	Teak, Silver, Hebbevu, Others	100	64	Rainfed	Rainfed/ Protective irrigation	0	1.60	Private Land
Karigala	Venkatesh	3082	Manually	0	1.60	0.64	Teak, Silver, Hebbevu, Others	100	64	Rainfed	Rainfed/ Protective irrigation	0	1.60	Private Land
Karigala	Chaluvanayaka	3083	Manually	0	1.60	0.64	Teak, Silver, Hebbevu, Others	100	64	Rainfed	Rainfed/ Protective irrigation	0	1.60	Private Land
Karigala	G Dasabhovi	3084	Manually	0	1.60	0.64	Teak, Silver, Hebbevu, Others	100	64	Rainfed	Rainfed/ Protective irrigation	0	1.60	Private Land
Karigala	Jayalakshamma	3085	Manually	0	0.80	0.32	Teak, Silver, Hebbevu, Others	100	32	Rainfed	Rainfed/ Protective irrigation	0	0.80	Private Land
Karigala	Hucchanayaka	3086	Manually	0	1.60	0.64	Teak, Silver, Hebbevu, Others	100	64	Rainfed	Rainfed/ Protective irrigation	0	1.60	Private Land
Karigala	Sannabhovi	3087	Manually	0	0.80	0.32	Teak, Silver, Hebbevu, Others	100	32	Rainfed	Rainfed/ Protective irrigation	0	0.80	Private Land
Karigala	Rathnamma	3088	Manually	0	0.80	0.32	Teak, Silver, Hebbevu, Others	100	32	Rainfed	Rainfed/ Protective irrigation	0	0.80	Private Land
Karigala	Gowramma	3089	Manually	0	0.80	0.32	Teak, Silver, Hebbevu, Others	100	32	Rainfed	Rainfed/ Protective irrigation	0	0.80	Private Land
Karigala	Ramakrishna	3090	Manually	0	0.80	0.32	Teak, Silver, Hebbevu, Others	100	32	Rainfed	Rainfed/ Protective irrigation	0	0.80	Private Land
Karigala	Mahadevappa	3091	Manually	0	0.80	0.32	Teak, Silver, Hebbevu, Others	100	32	Rainfed	Rainfed/ Protective irrigation	0	0.80	Private Land
Karigala	Basavarajappa	3092	Manually	0	0.80	0.32	Teak, Silver, Hebbevu, Others	100	32	Rainfed	Rainfed/ Protective irrigation	0	0.80	Private Land
Karigala	Lalitha Arun	3093	Manually	0	0.80	0.32	Teak, Silver, Hebbevu, Others	100	32	Rainfed	Rainfed/ Protective irrigation	0	0.80	Private Land
Karigala	Prabhuswamy	3094	Manually	0	0.80	0.32	Teak, Silver, Hebbevu, Others	100	32	Rainfed	Rainfed/ Protective irrigation	0	0.80	Private Land
Karigala	Chaluvanayaka	3095	Manually	0	1.60	0.64	Teak, Silver, Hebbevu, Others	100	64	Rainfed	Rainfed/ Protective irrigation	0	1.60	Private Land
Karigala	Kendanganamma	3096	Manually	0	1.60	0.64	Teak, Silver, Hebbevu, Others	100	64	Rainfed	Rainfed/ Protective irrigation	0	1.60	Private Land
Karigala	Shivarajappa	3097	Manually	0	1.60	0.64	Teak, Silver, Hebbevu, Others	100	64	Rainfed	Rainfed/ Protective irrigation	0	1.60	Private Land
Karigala	Kempamma	3098	Manually	0	1.60	0.64	Teak, Silver, Hebbevu, Others	100	64	Rainfed	Rainfed/ Protective irrigation	0	1.60	Private Land
Karigala	Chaluvanayaka	3099	Manually	0	1.60	0.64	Teak, Silver, Hebbevu, Others	100	64	Rainfed	Rainfed/ Protective irrigation	0	1.60	Private Land
Karigala	Sannathayamma	3100	Manually	0	1.60	0.64	Teak, Silver, Hebbevu, Others	100	64	Rainfed	Rainfed/ Protective irrigation	0	1.60	Private Land
Karigala	Gopalanayaka	3101	Manually	0	1.60	0.64	Teak, Silver, Hebbevu, Others	100	64	Rainfed	Rainfed/ Protective irrigation	0	1.60	Private Land
Karigala	Venkataramanayak	3102	Manually	0	1.60	0.64	Teak, Silver, Hebbevu, Others	100	64	Rainfed	Rainfed/ Protective irrigation	0	1.60	Private Land

Village Name	Farmer Name:	Farmer Code	Rate Type (Manually/Machinery)	Survey No:	Total Area (Ha.)	Proposed Area (Ha.)	Activity/Model/Plant/Crop Name :	Number of Plants Per Ha	No. of plants	Method of Irrigation	Source of Irrigation (Canal/Rainfed/Well)	Area as per Type Of Land (Ha.)		Ownership of Land (Community Land/
												Waste Land	Cultivable	
Karigala	Puttamma	3103	Manually	0	0.80	0.32	Teak, Silver, Hebbevu, Others	100	32	Rainfed	Rainfed/ Protective irrigation	0	0.80	Private Land
Karigala	Paramesh	3104	Manually	0	0.80	0.32	Teak, Silver, Hebbevu, Others	100	32	Rainfed	Rainfed/ Protective irrigation	0	0.80	Private Land
Karigala	Chamundamma	3105	Manually	0	0.80	0.32	Teak, Silver, Hebbevu, Others	100	32	Rainfed	Rainfed/ Protective irrigation	0	0.80	Private Land
Karigala	Ningaraju	3106	Manually	0	0.80	0.32	Teak, Silver, Hebbevu, Others	100	32	Rainfed	Rainfed/ Protective irrigation	0	0.80	Private Land
Karigala	Umesh	3107	Manually	0	0.80	0.32	Teak, Silver, Hebbevu, Others	100	32	Rainfed	Rainfed/ Protective irrigation	0	0.80	Private Land
Karigala	Devamma	3108	Manually	0	0.80	0.32	Teak, Silver, Hebbevu, Others	100	32	Rainfed	Rainfed/ Protective irrigation	0	0.80	Private Land
Karigala	Javaraiah	3109	Manually	0	0.80	0.32	Teak, Silver, Hebbevu, Others	100	32	Rainfed	Rainfed/ Protective irrigation	0	0.80	Private Land
Karigala	Puttamma	3110	Manually	0	0.80	0.32	Teak, Silver, Hebbevu, Others	100	32	Rainfed	Rainfed/ Protective irrigation	0	0.80	Private Land
Karigala	Gopalanayaka	3111	Manually	0	1.60	0.64	Teak, Silver, Hebbevu, Others	100	64	Rainfed	Rainfed/ Protective irrigation	0	1.60	Private Land
Karigala	Thayamma	3112	Manually	0	1.60	0.64	Teak, Silver, Hebbevu, Others	100	64	Rainfed	Rainfed/ Protective irrigation	0	1.60	Private Land
Karigala	Lakshmi	3113	Manually	0	1.60	0.64	Teak, Silver, Hebbevu, Others	100	64	Rainfed	Rainfed/ Protective irrigation	0	1.60	Private Land
Karigala	Alamelamma	3114	Manually	0	1.60	0.64	Teak, Silver, Hebbevu, Others	100	64	Rainfed	Rainfed/ Protective irrigation	0	1.60	Private Land
Karigala	Nanjammanni	3115	Manually	0	0.80	0.32	Teak, Silver, Hebbevu, Others	100	32	Rainfed	Rainfed/ Protective irrigation	0	0.80	Private Land
Karigala	Sathyararayana	3116	Manually	0	0.80	0.32	Teak, Silver, Hebbevu, Others	100	32	Rainfed	Rainfed/ Protective irrigation	0	0.80	Private Land
Karigala	Chikkanayaka	3117	Manually	0	1.60	0.64	Teak, Silver, Hebbevu, Others	100	64	Rainfed	Rainfed/ Protective irrigation	0	1.60	Private Land
Karigala	K B Naabiraj	3118	Manually	0	0.80	0.32	Teak, Silver, Hebbevu, Others	100	32	Rainfed	Rainfed/ Protective irrigation	0	0.80	Private Land
Karigala	Janson Methiv	3119	Manually	0	1.60	0.64	Teak, Silver, Hebbevu, Others	100	64	Rainfed	Rainfed/ Protective irrigation	0	1.60	Private Land
Karigala	Siddamma	3120	Manually	0	1.60	0.64	Teak, Silver, Hebbevu, Others	100	64	Rainfed	Rainfed/ Protective irrigation	0	1.60	Private Land
Karigala	Gowramma	3121	Manually	0	1.60	0.64	Teak, Silver, Hebbevu, Others	100	64	Rainfed	Rainfed/ Protective irrigation	0	1.60	Private Land
Karigala	R Ramachandra	3122	Manually	0	1.60	0.64	Teak, Silver, Hebbevu, Others	100	64	Rainfed	Rainfed/ Protective irrigation	0	1.60	Private Land
Karigala	Srinivas	3123	Manually	0	1.60	0.64	Teak, Silver, Hebbevu, Others	100	64	Rainfed	Rainfed/ Protective irrigation	0	1.60	Private Land
Karigala	Gopanayaka	3124	Manually	0	1.60	0.64	Teak, Silver, Hebbevu, Others	100	64	Rainfed	Rainfed/ Protective irrigation	0	1.60	Private Land
Karigala	Shivamma	3125	Manually	0	0.80	0.32	Teak, Silver, Hebbevu, Others	100	32	Rainfed	Rainfed/ Protective irrigation	0	0.80	Private Land
Karigala	Javaregowda	3126	Manually	0	1.60	0.64	Teak, Silver, Hebbevu, Others	100	64	Rainfed	Rainfed/ Protective irrigation	0	1.60	Private Land
Karigala	Veerabadregowda	3127	Manually	0	1.60	0.64	Teak, Silver, Hebbevu, Others	100	64	Rainfed	Rainfed/ Protective irrigation	0	1.60	Private Land
Karigala	Shivarudregowda	3128	Manually	0	1.60	0.64	Teak, Silver, Hebbevu, Others	100	64	Rainfed	Rainfed/ Protective irrigation	0	1.60	Private Land
Karigala	Kalpana	3129	Manually	0	1.60	0.64	Teak, Silver, Hebbevu, Others	100	64	Rainfed	Rainfed/ Protective irrigation	0	1.60	Private Land
Karigala	H L Eswarchar	3130	Manually	0	1.60	0.64	Teak, Silver, Hebbevu, Others	100	64	Rainfed	Rainfed/ Protective irrigation	0	1.60	Private Land
Karigala	H L Nagrathna	3131	Manually	0	1.60	0.64	Teak, Silver, Hebbevu, Others	100	64	Rainfed	Rainfed/ Protective irrigation	0	1.60	Private Land
Karigala	Bhagyamma	3132	Manually	0	1.60	0.64	Teak, Silver, Hebbevu, Others	100	64	Rainfed	Rainfed/ Protective irrigation	0	1.60	Private Land
Karigala	Boregowda	3133	Manually	0	0.80	0.32	Teak, Silver, Hebbevu, Others	100	32	Rainfed	Rainfed/ Protective irrigation	0	0.80	Private Land
Karigala	Javaregowda	3134	Manually	0	1.42	0.57	Teak, Silver, Hebbevu, Others	100	57	Rainfed	Rainfed/ Protective irrigation	0	1.42	Private Land

Village Name	Farmer Name:	Farmer Code	Rate Type (Manually/Machinery)	Survey No:	Total Area (Ha.)	Proposed Area (Ha.)	Activity/Model/Plant/Crop Name :	Number of Plants Per Ha	No. of plants	Method of Irrigation	Source of Irrigation (Canal/Rainfed/Well)	Area as per Type Of Land (Ha.)		Ownership of Land (Community Land/
												Waste Land	Cultivable	
Karigala	Madamma	3135	Manually	0	0.80	0.32	Teak, Silver, Hebbevu, Others	100	32	Rainfed	Rainfed/ Protective irrigation	0	0.80	Private Land
Karigala	Mahadevappa	3136	Manually	0	0.60	0.24	Teak, Silver, Hebbevu, Others	100	24	Rainfed	Rainfed/ Protective irrigation	0	0.60	Private Land
Karigala	Venkatanayaka	3137	Manually	0	1.60	0.64	Teak, Silver, Hebbevu, Others	100	64	Rainfed	Rainfed/ Protective irrigation	0	1.60	Private Land
Karigala	Byrabhovi	3138	Manually	0	0.80	0.32	Teak, Silver, Hebbevu, Others	100	32	Rainfed	Rainfed/ Protective irrigation	0	0.80	Private Land
Karigala	Hanumabhovi	3139	Manually	0	0.80	0.32	Teak, Silver, Hebbevu, Others	100	32	Rainfed	Rainfed/ Protective irrigation	0	0.80	Private Land
Karigala	Lakshmi	3140	Manually	0	0.55	0.22	Teak, Silver, Hebbevu, Others	100	22	Rainfed	Rainfed/ Protective irrigation	0	0.55	Private Land
Karigala	Venkatappa	3141	Manually	0	0.55	0.22	Teak, Silver, Hebbevu, Others	100	22	Rainfed	Rainfed/ Protective irrigation	0	0.55	Private Land
Karigala	Venkatappa	3142	Manually	0	0.60	0.24	Teak, Silver, Hebbevu, Others	100	24	Rainfed	Rainfed/ Protective irrigation	0	0.60	Private Land
Karigala	Mallesh	3143	Manually	0	0.53	0.21	Teak, Silver, Hebbevu, Others	100	21	Rainfed	Rainfed/ Protective irrigation	0	0.53	Private Land
Karigala	Puttathayamma	3144	Manually	0	0.53	0.21	Teak, Silver, Hebbevu, Others	100	21	Rainfed	Rainfed/ Protective irrigation	0	0.53	Private Land
Karigala	H K Jayaramgowda	3145	Manually	0	0.53	0.21	Teak, Silver, Hebbevu, Others	100	21	Rainfed	Rainfed/ Protective irrigation	0	0.53	Private Land
Karigala	Puttamma	3146	Manually	0	0.53	0.21	Teak, Silver, Hebbevu, Others	100	21	Rainfed	Rainfed/ Protective irrigation	0	0.53	Private Land
Karigala	B Lingegowda	3147	Manually	0	0.53	0.21	Teak, Silver, Hebbevu, Others	100	21	Rainfed	Rainfed/ Protective irrigation	0	0.53	Private Land
Karigala	Nagegowda	3148	Manually	0	0.79	0.32	Teak, Silver, Hebbevu, Others	100	32	Rainfed	Rainfed/ Protective irrigation	0	0.79	Private Land
Karigala	Javaregowda	3149	Manually	0	0.81	0.32	Teak, Silver, Hebbevu, Others	100	32	Rainfed	Rainfed/ Protective irrigation	0	0.81	Private Land
Karigala	Veerabadregowda	3150	Manually	0	1.60	0.64	Teak, Silver, Hebbevu, Others	100	64	Rainfed	Rainfed/ Protective irrigation	0	1.60	Private Land
Karigala	Asma bega	3151	Manually	0	1.60	0.64	Teak, Silver, Hebbevu, Others	100	64	Rainfed	Rainfed/ Protective irrigation	0	1.60	Private Land
Karigala	Mallappa	3152	Manually	0	2.00	0.80	Teak, Silver, Hebbevu, Others	100	80	Rainfed	Rainfed/ Protective irrigation	0	2.00	Private Land
Karigala	Shivaramgowda	3153	Manually	0	0.20	0.08	Teak, Silver, Hebbevu, Others	100	8	Rainfed	Rainfed/ Protective irrigation	0	0.20	Private Land
Karigala	Rameshachari	3154	Manually	0	0.60	0.24	Teak, Silver, Hebbevu, Others	100	24	Rainfed	Rainfed/ Protective irrigation	0	0.60	Private Land
Karigala	Boralingegowda	3155	Manually	0	1.20	0.48	Teak, Silver, Hebbevu, Others	100	48	Rainfed	Rainfed/ Protective irrigation	0	1.20	Private Land
Karigala	K V Somanna	3156	Manually	0	1.20	0.48	Teak, Silver, Hebbevu, Others	100	48	Rainfed	Rainfed/ Protective irrigation	0	1.20	Private Land
Karigala	H Dasappa	3157	Manually	0	1.20	0.48	Teak, Silver, Hebbevu, Others	100	48	Rainfed	Rainfed/ Protective irrigation	0	1.20	Private Land
Karigala	Siddaramgowda	3158	Manually	0	0.32	0.13	Teak, Silver, Hebbevu, Others	100	13	Rainfed	Rainfed/ Protective irrigation	0	0.32	Private Land
Karigala	Chikkannegowda	3159	Manually	0	1.60	0.64	Teak, Silver, Hebbevu, Others	100	64	Rainfed	Rainfed/ Protective irrigation	0	1.60	Private Land
Karigala	Putteguda	3160	Manually	0	1.41	0.56	Teak, Silver, Hebbevu, Others	100	56	Rainfed	Rainfed/ Protective irrigation	0	1.41	Private Land
Karigala	Kamamma	3161	Manually	0	1.41	0.56	Teak, Silver, Hebbevu, Others	100	56	Rainfed	Rainfed/ Protective irrigation	0	1.41	Private Land
Karigala	Mahadevaiah	3162	Manually	0	0.54	0.22	Teak, Silver, Hebbevu, Others	100	22	Rainfed	Rainfed/ Protective irrigation	0	0.54	Private Land
Karigala	Narayana	3163	Manually	0	0.53	0.21	Teak, Silver, Hebbevu, Others	100	21	Rainfed	Rainfed/ Protective irrigation	0	0.53	Private Land
Karigala	Puttachandra	3164	Manually	0	0.53	0.21	Teak, Silver, Hebbevu, Others	100	21	Rainfed	Rainfed/ Protective irrigation	0	0.53	Private Land
Karigala	Devamma	3165	Manually	0	1.20	0.48	Teak, Silver, Hebbevu, Others	100	48	Rainfed	Rainfed/ Protective irrigation	0	1.20	Private Land
Karigala	Puttashetty	3166	Manually	0	0.40	0.16	Teak, Silver, Hebbevu, Others	100	16	Rainfed	Rainfed/ Protective irrigation	0	0.40	Private Land

Village Name	Farmer Name:	Farmer Code	Rate Type (Manually/Machinery)	Survey No:	Total Area (Ha.)	Proposed Area (Ha.)	Activity/Model/Plant/Crop Name :	Number of Plants Per Ha	No. of plants	Method of Irrigation	Source of Irrigation (Canal/Rainfed/Well)	Area as per Type Of Land (Ha.)		Ownership of Land (Community Land/
												Waste Land	Cultivable	
Karigala	Jagadeesha B	3167	Manually	0	1.20	0.48	Teak, Silver, Hebbevu, Others	100	48	Rainfed	Rainfed/ Protective irrigation	0	1.20	Private Land
Karigala	Pushpalatha	3168	Manually	0	0.40	0.16	Teak, Silver, Hebbevu, Others	100	16	Rainfed	Rainfed/ Protective irrigation	0	0.40	Private Land
Karigala	Jogigowda	3169	Manually	0	1.24	0.50	Teak, Silver, Hebbevu, Others	100	50	Rainfed	Rainfed/ Protective irrigation	0	1.24	Private Land
Karigala	Ramanayaka	3170	Manually	0	1.20	0.48	Teak, Silver, Hebbevu, Others	100	48	Rainfed	Rainfed/ Protective irrigation	0	1.20	Private Land
Karigala	Chikkanayaka	3171	Manually	0	1.20	0.48	Teak, Silver, Hebbevu, Others	100	48	Rainfed	Rainfed/ Protective irrigation	0	1.20	Private Land
Karigala	Thimmanayaka	3172	Manually	0	0.40	0.16	Teak, Silver, Hebbevu, Others	100	16	Rainfed	Rainfed/ Protective irrigation	0	0.40	Private Land
Karigala	Majeed	3173	Manually	0	1.10	0.44	Teak, Silver, Hebbevu, Others	100	44	Rainfed	Rainfed/ Protective irrigation	0	1.10	Private Land
Karigala	H V Suresh	3174	Manually	0	0.60	0.24	Teak, Silver, Hebbevu, Others	100	24	Rainfed	Rainfed/ Protective irrigation	0	0.60	Private Land
Karigala	Gowramma	3175	Manually	0	1.20	0.48	Teak, Silver, Hebbevu, Others	100	48	Rainfed	Rainfed/ Protective irrigation	0	1.20	Private Land
Karigala	Gowramma	3176	Manually	0	1.14	0.46	Teak, Silver, Hebbevu, Others	100	46	Rainfed	Rainfed/ Protective irrigation	0	1.14	Private Land
Karigala	Siddegowda	3177	Manually	0	1.18	0.47	Teak, Silver, Hebbevu, Others	100	47	Rainfed	Rainfed/ Protective irrigation	0	1.18	Private Land
Bachegowdanahalli	Shivamma	3178	Manually	0	0.30	0.12	Teak, Silver, Hebbevu, Others	100	12	Rainfed	Rainfed/ Protective irrigation	0	0.30	Private Land
Bachegowdanahalli	Sannaswamy	3179	Manually	0	0.26	0.10	Teak, Silver, Hebbevu, Others	100	10	Rainfed	Rainfed/ Protective irrigation	0	0.26	Private Land
Bachegowdanahalli	Ningamma	3180	Manually	0	0.30	0.12	Teak, Silver, Hebbevu, Others	100	12	Rainfed	Rainfed/ Protective irrigation	0	0.30	Private Land
Bachegowdanahalli	Govindanayaka	3181	Manually	0	0.21	0.08	Teak, Silver, Hebbevu, Others	100	8	Rainfed	Rainfed/ Protective irrigation	0	0.21	Private Land
Bachegowdanahalli	Jayaramanayaka	3182	Manually	0	0.21	0.08	Teak, Silver, Hebbevu, Others	100	8	Rainfed	Rainfed/ Protective irrigation	0	0.21	Private Land
Bettahalli	Suma	3183	Manually	0	0.23	0.09	Teak, Silver, Hebbevu, Others	100	9	Rainfed	Rainfed/ Protective irrigation	0	0.23	Private Land
Horamanahalli	Mahadevswar	3184	Manually	0	0.34	0.14	Teak, Silver, Hebbevu, Others	100	14	Rainfed	Rainfed/ Protective irrigation	0	0.34	Private Land
Horamanahalli	kullappa	3185	Manually	0	1.37	0.55	Teak, Silver, Hebbevu, Others	100	55	Rainfed	Rainfed/ Protective irrigation	0	1.37	Private Land
Horamanahalli	siddaramappa	3186	Manually	0	1.27	0.51	Teak, Silver, Hebbevu, Others	100	51	Rainfed	Rainfed/ Protective irrigation	0	1.27	Private Land
Horamanahalli	kullappa	3187	Manually	0	3.29	1.32	Teak, Silver, Hebbevu, Others	100	132	Rainfed	Rainfed/ Protective irrigation	0	3.29	Private Land
Horamanahalli	annayyaswamy	3188	Manually	0	1.33	0.53	Teak, Silver, Hebbevu, Others	100	53	Rainfed	Rainfed/ Protective irrigation	0	1.33	Private Land
Horamanahalli	mahadevappa	3189	Manually	0	2.24	0.90	Teak, Silver, Hebbevu, Others	100	90	Rainfed	Rainfed/ Protective irrigation	0	2.24	Private Land
K.Kannenahalli	Sarojamma	3190	Manually	0	0.96	0.38	Teak, Silver, Hebbevu, Others	100	38	Rainfed	Rainfed/ Protective irrigation	0	0.96	Private Land
Karigala	Govt Land	3191	Manually	0	1.20	0.48	Teak, Silver, Hebbevu, Others	100	48	Rainfed	Rainfed/ Protective irrigation	0	1.20	Community Land
Karigala	Govt Land	3192	Manually	0	8.44	3.38	Teak, Silver, Hebbevu, Others	100	338	Rainfed	Rainfed/ Protective irrigation	0	8.44	Community Land
Karigala	Govt Land	3193	Manually	0	0.68	0.27	Teak, Silver, Hebbevu, Others	100	27	Rainfed	Rainfed/ Protective irrigation	0	0.68	Community Land
Karigala	Govt Land	3194	Manually	0	2.39	0.96	Teak, Silver, Hebbevu, Others	100	96	Rainfed	Rainfed/ Protective irrigation	0	2.39	Community Land
Karigala	Govt Land	3195	Manually	0	1.25	0.50	Teak, Silver, Hebbevu, Others	100	50	Rainfed	Rainfed/ Protective irrigation	0	1.25	Community Land
Karigala	Govt Land	3196	Manually	0	3.14	1.26	Teak, Silver, Hebbevu, Others	100	126	Rainfed	Rainfed/ Protective irrigation	0	3.14	Community Land
Karigala	Govt Land	3197	Manually	0	2.45	0.98	Teak, Silver, Hebbevu, Others	100	98	Rainfed	Rainfed/ Protective irrigation	0	2.45	Community Land
Karigala	Govt Land	3198	Manually	0	1.60	0.64	Teak, Silver, Hebbevu, Others	100	64	Rainfed	Rainfed/ Protective irrigation	0	1.60	Community Land

Village Name	Farmer Name:	Farmer Code	Rate Type (Manually/Machinery)	Survey No:	Total Area (Ha.)	Proposed Area (Ha.)	Activity/Model/Plant/Crop Name :	Number of Plants Per Ha	No. of plants	Method of Irrigation	Source of Irrigation (Canal/Rainfed/Well)	Area as per Type Of Land (Ha.)		Ownership of Land (Community Land/)
												Waste Land	Cultivable	
Karigala	Govt Land	3199	Manually	0	0.44	0.18	Teak, Silver, Hebbevu, Others	100	18	Rainfed	Rainfed/ Protective irrigation	0	0.44	Community Land
Karigala	Govt Land	3200	Manually	0	1.86	0.74	Teak, Silver, Hebbevu, Others	100	74	Rainfed	Rainfed/ Protective irrigation	0	1.86	Community Land
Karigala	Govt Land	3201	Manually	0	6.00	2.40	Teak, Silver, Hebbevu, Others	100	240	Rainfed	Rainfed/ Protective irrigation	0	6.00	Community Land
Karigala	Govt Land	3202	Manually	0	2.00	0.80	Teak, Silver, Hebbevu, Others	100	80	Rainfed	Rainfed/ Protective irrigation	0	2.00	Community Land
Karigala	Govt Land	3203	Manually	0	2.47	0.99	Teak, Silver, Hebbevu, Others	100	99	Rainfed	Rainfed/ Protective irrigation	0	2.47	Community Land
Garikekattakaval	Karabu Jaminu	3204	Manually	0	15.31	6.12	Teak, Silver, Hebbevu, Others	100	612	Rainfed	Rainfed/ Protective irrigation	0	15.31	Community Land
S I Maddur	Karabhu jaminu	3205	Manually	0	10.93	4.37	Teak, Silver, Hebbevu, Others	100	437	Rainfed	Rainfed/ Protective irrigation	0	10.93	Community Land
Holehundi	Shanmuga Sundara	3206	Manually	0	0.80	0.32	Teak, Silver, Hebbevu, Others	100	32	Rainfed	Rainfed/ Protective irrigation	0	0.80	Private Land
Holehundi	Shanmuga Sundara	3207	Manually	0	0.80	0.32	Teak, Silver, Hebbevu, Others	100	32	Rainfed	Rainfed/ Protective irrigation	0	0.80	Private Land
Holehundi	Parameshwaramma	3208	Manually	0	1.20	0.48	Teak, Silver, Hebbevu, Others	100	48	Rainfed	Rainfed/ Protective irrigation	0	1.20	Private Land
Holehundi	Kempnagowdar	3209	Manually	0	0.80	0.32	Teak, Silver, Hebbevu, Others	100	32	Rainfed	Rainfed/ Protective irrigation	0	0.80	Private Land
Holehundi	Veerappa	3210	Manually	0	1.80	0.72	Teak, Silver, Hebbevu, Others	100	72	Rainfed	Rainfed/ Protective irrigation	0	1.80	Private Land
Holehundi	Palaniswamy	3211	Manually	0	1.70	0.68	Teak, Silver, Hebbevu, Others	100	68	Rainfed	Rainfed/ Protective irrigation	0	1.70	Private Land
Holehundi	Ashoka	3212	Manually	0	1.70	0.68	Teak, Silver, Hebbevu, Others	100	68	Rainfed	Rainfed/ Protective irrigation	0	1.70	Private Land
Holehundi	Shivkumar	3213	Manually	0	0.44	0.18	Teak, Silver, Hebbevu, Others	100	18	Rainfed	Rainfed/ Protective irrigation	0	0.44	Private Land
Holehundi	Venkateshnayka	3214	Manually	0	0.60	0.24	Teak, Silver, Hebbevu, Others	100	24	Rainfed	Rainfed/ Protective irrigation	0	0.60	Private Land
Holehundi	Chinnamma	3215	Manually	0	0.20	0.08	Teak, Silver, Hebbevu, Others	100	8	Rainfed	Rainfed/ Protective irrigation	0	0.20	Private Land
Holehundi	Somayya	3216	Manually	0	0.24	0.10	Teak, Silver, Hebbevu, Others	100	10	Rainfed	Rainfed/ Protective irrigation	0	0.24	Private Land
Holehundi	Somayya	3217	Manually	0	0.24	0.10	Teak, Silver, Hebbevu, Others	100	10	Rainfed	Rainfed/ Protective irrigation	0	0.24	Private Land
Holehundi	Muttayya	3218	Manually	0	0.57	0.23	Teak, Silver, Hebbevu, Others	100	23	Rainfed	Rainfed/ Protective irrigation	0	0.57	Private Land
Holehundi	Chinnamma	3219	Manually	0	0.11	0.04	Teak, Silver, Hebbevu, Others	100	4	Rainfed	Rainfed/ Protective irrigation	0	0.11	Private Land
Holehundi	Muttayya	3220	Manually	0	0.57	0.23	Teak, Silver, Hebbevu, Others	100	23	Rainfed	Rainfed/ Protective irrigation	0	0.57	Private Land
Holehundi	Chinnamma	3221	Manually	0	0.11	0.04	Teak, Silver, Hebbevu, Others	100	4	Rainfed	Rainfed/ Protective irrigation	0	0.11	Private Land
Holehundi	Chinnamma	3222	Manually	0	0.15	0.06	Teak, Silver, Hebbevu, Others	100	6	Rainfed	Rainfed/ Protective irrigation	0	0.15	Private Land
Holehundi	Muttayya	3223	Manually	0	0.57	0.23	Teak, Silver, Hebbevu, Others	100	23	Rainfed	Rainfed/ Protective irrigation	0	0.57	Private Land
Holehundi	Lakshamma	3224	Manually	0	0.40	0.16	Teak, Silver, Hebbevu, Others	100	16	Rainfed	Rainfed/ Protective irrigation	0	0.40	Private Land
Holehundi	Muttayya	3225	Manually	0	0.57	0.23	Teak, Silver, Hebbevu, Others	100	23	Rainfed	Rainfed/ Protective irrigation	0	0.57	Private Land
Holehundi	Amithjoshi	3226	Manually	0	0.51	0.20	Teak, Silver, Hebbevu, Others	100	20	Rainfed	Rainfed/ Protective irrigation	0	0.51	Private Land
Holehundi	Shaila	3227	Manually	0	0.83	0.33	Teak, Silver, Hebbevu, Others	100	33	Rainfed	Rainfed/ Protective irrigation	0	0.83	Private Land
Holehundi	Dasayya	3228	Manually	0	0.15	0.06	Teak, Silver, Hebbevu, Others	100	6	Rainfed	Rainfed/ Protective irrigation	0	0.15	Private Land
Holehundi	Shreekanta	3229	Manually	0	0.54	0.22	Teak, Silver, Hebbevu, Others	100	22	Rainfed	Rainfed/ Protective irrigation	0	0.54	Private Land
Holehundi	Shreekanta	3230	Manually	0	0.40	0.16	Teak, Silver, Hebbevu, Others	100	16	Rainfed	Rainfed/ Protective irrigation	0	0.40	Private Land

Village Name	Farmer Name:	Farmer Code	Rate Type (Manually/Machinery)	Survey No:	Total Area (Ha.)	Proposed Area (Ha.)	Activity/Model/Plant/Crop Name :	Number of Plants Per Ha	No. of plants	Method of Irrigation	Source of Irrigation (Canal/Rainfed/Well)	Area as per Type Of Land (Ha.)		Ownership of Land (Community Land/
												Waste Land	Cultivable	
Holehundi	Rajesh	3231	Manually	0	0.80	0.32	Teak, Silver, Hebbevu, Others	100	32	Rainfed	Rainfed/ Protective irrigation	0	0.80	Private Land
Holehundi	Thimmayya	3232	Manually	0	0.78	0.31	Teak, Silver, Hebbevu, Others	100	31	Rainfed	Rainfed/ Protective irrigation	0	0.78	Private Land
Holehundi	Mahadevayya	3233	Manually	0	0.66	0.26	Teak, Silver, Hebbevu, Others	100	26	Rainfed	Rainfed/ Protective irrigation	0	0.66	Private Land
Holehundi	Dasayya	3234	Manually	0	0.15	0.06	Teak, Silver, Hebbevu, Others	100	6	Rainfed	Rainfed/ Protective irrigation	0	0.15	Private Land
Holehundi	Chinnamma	3235	Manually	0	0.14	0.06	Teak, Silver, Hebbevu, Others	100	6	Rainfed	Rainfed/ Protective irrigation	0	0.14	Private Land
Holehundi	Dasayya	3236	Manually	0	0.15	0.06	Teak, Silver, Hebbevu, Others	100	6	Rainfed	Rainfed/ Protective irrigation	0	0.15	Private Land
Holehundi	Somayya	3237	Manually	0	0.40	0.16	Teak, Silver, Hebbevu, Others	100	16	Rainfed	Rainfed/ Protective irrigation	0	0.40	Private Land
Holehundi	Riyaz Ahmed	3238	Manually	0	0.36	0.14	Teak, Silver, Hebbevu, Others	100	14	Rainfed	Rainfed/ Protective irrigation	0	0.36	Private Land
Holehundi	Riyaz Ahmed	3239	Manually	0	0.36	0.14	Teak, Silver, Hebbevu, Others	100	14	Rainfed	Rainfed/ Protective irrigation	0	0.36	Private Land
Holehundi	Riyaz Ahmed	3240	Manually	0	0.32	0.13	Teak, Silver, Hebbevu, Others	100	13	Rainfed	Rainfed/ Protective irrigation	0	0.32	Private Land
Holehundi	Riyaz Ahmed	3241	Manually	0	0.32	0.13	Teak, Silver, Hebbevu, Others	100	13	Rainfed	Rainfed/ Protective irrigation	0	0.32	Private Land
Holehundi	Marimadayya	3242	Manually	0	0.33	0.13	Teak, Silver, Hebbevu, Others	100	13	Rainfed	Rainfed/ Protective irrigation	0	0.33	Private Land
Holehundi	Thimmegowda	3243	Manually	0	0.44	0.18	Teak, Silver, Hebbevu, Others	100	18	Rainfed	Rainfed/ Protective irrigation	0	0.44	Private Land
Holehundi	Riyaz Ahmed	3244	Manually	0	0.79	0.32	Teak, Silver, Hebbevu, Others	100	32	Rainfed	Rainfed/ Protective irrigation	0	0.79	Private Land
Holehundi	Rangayya	3245	Manually	0	0.59	0.24	Teak, Silver, Hebbevu, Others	100	24	Rainfed	Rainfed/ Protective irrigation	0	0.59	Private Land
Holehundi	Anusuya	3246	Manually	0	0.64	0.26	Teak, Silver, Hebbevu, Others	100	26	Rainfed	Rainfed/ Protective irrigation	0	0.64	Private Land
Holehundi	Kamalamma	3247	Manually	0	0.20	0.08	Teak, Silver, Hebbevu, Others	100	8	Rainfed	Rainfed/ Protective irrigation	0	0.20	Private Land
Holehundi	Rangayya	3248	Manually	0	0.83	0.33	Teak, Silver, Hebbevu, Others	100	33	Rainfed	Rainfed/ Protective irrigation	0	0.83	Private Land
Holehundi	Ravikumar	3249	Manually	0	0.23	0.09	Teak, Silver, Hebbevu, Others	100	9	Rainfed	Rainfed/ Protective irrigation	0	0.23	Private Land
Holehundi	Byrappa	3250	Manually	0	0.76	0.30	Teak, Silver, Hebbevu, Others	100	30	Rainfed	Rainfed/ Protective irrigation	0	0.76	Private Land
Holehundi	Thimmayya	3251	Manually	0	0.41	0.16	Teak, Silver, Hebbevu, Others	100	16	Rainfed	Rainfed/ Protective irrigation	0	0.41	Private Land
Holehundi	Shylaja	3252	Manually	0	0.45	0.18	Teak, Silver, Hebbevu, Others	100	18	Rainfed	Rainfed/ Protective irrigation	0	0.45	Private Land
Holehundi	Nagaratnamma	3253	Manually	0	0.43	0.17	Teak, Silver, Hebbevu, Others	100	17	Rainfed	Rainfed/ Protective irrigation	0	0.43	Private Land
Holehundi	Shivamallu	3254	Manually	0	0.50	0.20	Teak, Silver, Hebbevu, Others	100	20	Rainfed	Rainfed/ Protective irrigation	0	0.50	Private Land
Holehundi	Jayaramu	3255	Manually	0	0.43	0.17	Teak, Silver, Hebbevu, Others	100	17	Rainfed	Rainfed/ Protective irrigation	0	0.43	Private Land
Holehundi	Sarojamma	3256	Manually	0	0.32	0.13	Teak, Silver, Hebbevu, Others	100	13	Rainfed	Rainfed/ Protective irrigation	0	0.32	Private Land
Holehundi	Chinnaswamy	3257	Manually	0	1.24	0.50	Teak, Silver, Hebbevu, Others	100	50	Rainfed	Rainfed/ Protective irrigation	0	1.24	Private Land
Holehundi	Shivamallu	3258	Manually	0	0.20	0.08	Teak, Silver, Hebbevu, Others	100	8	Rainfed	Rainfed/ Protective irrigation	0	0.20	Private Land
Holehundi	Jayramu	3259	Manually	0	0.30	0.12	Teak, Silver, Hebbevu, Others	100	12	Rainfed	Rainfed/ Protective irrigation	0	0.30	Private Land
Holehundi	Sarojamma	3260	Manually	0	1.21	0.48	Teak, Silver, Hebbevu, Others	100	48	Rainfed	Rainfed/ Protective irrigation	0	1.21	Private Land
Holehundi	Ramesha	3261	Manually	0	0.16	0.06	Teak, Silver, Hebbevu, Others	100	6	Rainfed	Rainfed/ Protective irrigation	0	0.16	Private Land
Holehundi	Golayya	3262	Manually	0	0.81	0.32	Teak, Silver, Hebbevu, Others	100	32	Rainfed	Rainfed/ Protective irrigation	0	0.81	Private Land



Village Name	Farmer Name:	Farmer Code	Rate Type (Manually/Machinery)	Survey No:	Total Area (Ha.)	Proposed Area (Ha.)	Activity/Model/Plant/Crop Name :	Number of Plants Per Ha	No. of plants	Method of Irrigation	Source of Irrigation (Canal/Rainfed/Well)	Area as per Type Of Land (Ha.)		Ownership of Land (Community Land/
												Waste Land	Cultivable	
Holehundi	Siddaramu	3263	Manually	0	0.29	0.12	Teak, Silver, Hebbevu, Others	100	12	Rainfed	Rainfed/ Protective irrigation	0	0.29	Private Land
Holehundi	Kariyayya	3264	Manually	0	0.38	0.15	Teak, Silver, Hebbevu, Others	100	15	Rainfed	Rainfed/ Protective irrigation	0	0.38	Private Land
Holehundi	Ammanamma	3265	Manually	0	0.19	0.08	Teak, Silver, Hebbevu, Others	100	8	Rainfed	Rainfed/ Protective irrigation	0	0.19	Private Land
Holehundi	Puttachandramma	3266	Manually	0	0.27	0.11	Teak, Silver, Hebbevu, Others	100	11	Rainfed	Rainfed/ Protective irrigation	0	0.27	Private Land
Holehundi	Basavraju	3267	Manually	0	0.37	0.15	Teak, Silver, Hebbevu, Others	100	15	Rainfed	Rainfed/ Protective irrigation	0	0.37	Private Land
Holehundi	Kariyayya	3268	Manually	0	0.10	0.04	Teak, Silver, Hebbevu, Others	100	4	Rainfed	Rainfed/ Protective irrigation	0	0.10	Private Land
Holehundi	Dodda Basavayya	3269	Manually	0	0.85	0.34	Teak, Silver, Hebbevu, Others	100	34	Rainfed	Rainfed/ Protective irrigation	0	0.85	Private Land
Holehundi	Siddayya	3270	Manually	0	0.70	0.28	Teak, Silver, Hebbevu, Others	100	28	Rainfed	Rainfed/ Protective irrigation	0	0.70	Private Land
Holehundi	Chinswamy	3271	Manually	0	0.42	0.17	Teak, Silver, Hebbevu, Others	100	17	Rainfed	Rainfed/ Protective irrigation	0	0.42	Private Land
Holehundi	Shivmallu	3272	Manually	0	1.38	0.55	Teak, Silver, Hebbevu, Others	100	55	Rainfed	Rainfed/ Protective irrigation	0	1.38	Private Land
Holehundi	Chinnaswamy	3273	Manually	0	0.42	0.17	Teak, Silver, Hebbevu, Others	100	17	Rainfed	Rainfed/ Protective irrigation	0	0.42	Private Land
Holehundi	Shivmallu	3274	Manually	0	0.38	0.15	Teak, Silver, Hebbevu, Others	100	15	Rainfed	Rainfed/ Protective irrigation	0	0.38	Private Land
Kodichamanahalli	Rajlakshmi	3275	Manually	0	0.53	0.21	Teak, Silver, Hebbevu, Others	100	21	Rainfed	Rainfed/ Protective irrigation	0	0.53	Private Land
Kodichamanahalli	Puttegowda	3276	Manually	0	0.14	0.06	Teak, Silver, Hebbevu, Others	100	6	Rainfed	Rainfed/ Protective irrigation	0	0.14	Private Land
Kodichamanahalli	Rajlakshmi	3277	Manually	0	0.27	0.11	Teak, Silver, Hebbevu, Others	100	11	Rainfed	Rainfed/ Protective irrigation	0	0.27	Private Land
Kodichamanahalli	Rajlakshmi	3278	Manually	0	0.28	0.11	Teak, Silver, Hebbevu, Others	100	11	Rainfed	Rainfed/ Protective irrigation	0	0.28	Private Land
Kodichamanahalli	Rajlakshmi	3279	Manually	0	0.14	0.06	Teak, Silver, Hebbevu, Others	100	6	Rainfed	Rainfed/ Protective irrigation	0	0.14	Private Land
Kodichamanahalli	Sakamma	3280	Manually	0	0.69	0.28	Teak, Silver, Hebbevu, Others	100	28	Rainfed	Rainfed/ Protective irrigation	0	0.69	Private Land
Kodichamanahalli	Puttegowda	3281	Manually	0	0.15	0.06	Teak, Silver, Hebbevu, Others	100	6	Rainfed	Rainfed/ Protective irrigation	0	0.15	Private Land
Kodichamanahalli	Rajlakshmi	3282	Manually	0	0.26	0.10	Teak, Silver, Hebbevu, Others	100	10	Rainfed	Rainfed/ Protective irrigation	0	0.26	Private Land
Kodichamanahalli	Rajlakshmi	3283	Manually	0	0.31	0.12	Teak, Silver, Hebbevu, Others	100	12	Rainfed	Rainfed/ Protective irrigation	0	0.31	Private Land
Kodichamanahalli	Harisha	3284	Manually	0	1.07	0.43	Teak, Silver, Hebbevu, Others	100	43	Rainfed	Rainfed/ Protective irrigation	0	1.07	Private Land
Kodichamanahalli	Lakshmanegowda	3285	Manually	0	0.15	0.06	Teak, Silver, Hebbevu, Others	100	6	Rainfed	Rainfed/ Protective irrigation	0	0.15	Private Land
Kodichamanahalli	Suresh	3286	Manually	0	0.39	0.16	Teak, Silver, Hebbevu, Others	100	16	Rainfed	Rainfed/ Protective irrigation	0	0.39	Private Land
Kodichamanahalli	Suresh	3287	Manually	0	0.35	0.14	Teak, Silver, Hebbevu, Others	100	14	Rainfed	Rainfed/ Protective irrigation	0	0.35	Private Land
Kodichamanahalli	Thimmayya	3288	Manually	0	0.40	0.16	Teak, Silver, Hebbevu, Others	100	16	Rainfed	Rainfed/ Protective irrigation	0	0.40	Private Land
Kodichamanahalli	Bettegowda	3289	Manually	0	0.65	0.26	Teak, Silver, Hebbevu, Others	100	26	Rainfed	Rainfed/ Protective irrigation	0	0.65	Private Land
Kodichamanahalli	Kataregowda	3290	Manually	0	0.51	0.20	Teak, Silver, Hebbevu, Others	100	20	Rainfed	Rainfed/ Protective irrigation	0	0.51	Private Land
Kodichamanahalli	Marigowda	3291	Manually	0	0.51	0.20	Teak, Silver, Hebbevu, Others	100	20	Rainfed	Rainfed/ Protective irrigation	0	0.51	Private Land
Kodichamanahalli	Doddegowda	3292	Manually	0	0.51	0.20	Teak, Silver, Hebbevu, Others	100	20	Rainfed	Rainfed/ Protective irrigation	0	0.51	Private Land
Kodichamanahalli	Chikthayamma	3293	Manually	0	0.33	0.13	Teak, Silver, Hebbevu, Others	100	13	Rainfed	Rainfed/ Protective irrigation	0	0.33	Private Land
Kodichamanahalli	Hettegowda	3294	Manually	0	0.33	0.13	Teak, Silver, Hebbevu, Others	100	13	Rainfed	Rainfed/ Protective irrigation	0	0.33	Private Land

Village Name	Farmer Name:	Farmer Code	Rate Type (Manually/Machinery)	Survey No:	Total Area (Ha.)	Proposed Area (Ha.)	Activity/Model/Plant/Crop Name :	Number of Plants Per Ha	No. of plants	Method of Irrigation	Source of Irrigation (Canal/Rainfed/Well)	Area as per Type Of Land (Ha.)		Ownership of Land (Community Land/
												Waste Land	Cultivable	
Kodichamanahalli	Siddegowda	3295	Manually	0	0.17	0.07	Teak, Silver, Hebbevu, Others	100	7	Rainfed	Rainfed/ Protective irrigation	0	0.17	Private Land
Kodichamanahalli	Thimmegowda	3296	Manually	0	0.17	0.07	Teak, Silver, Hebbevu, Others	100	7	Rainfed	Rainfed/ Protective irrigation	0	0.17	Private Land
Kodichamanahalli	Dundayya	3297	Manually	0	0.25	0.10	Teak, Silver, Hebbevu, Others	100	10	Rainfed	Rainfed/ Protective irrigation	0	0.25	Private Land
Kodichamanahalli	Dundayya	3298	Manually	0	0.19	0.08	Teak, Silver, Hebbevu, Others	100	8	Rainfed	Rainfed/ Protective irrigation	0	0.19	Private Land
Kodichamanahalli	Kalswamy	3299	Manually	0	0.19	0.08	Teak, Silver, Hebbevu, Others	100	8	Rainfed	Rainfed/ Protective irrigation	0	0.19	Private Land
Kodichamanahalli	Ramegowda	3300	Manually	0	0.38	0.15	Teak, Silver, Hebbevu, Others	100	15	Rainfed	Rainfed/ Protective irrigation	0	0.38	Private Land
Kodichamanahalli	Puttananjayya	3301	Manually	0	0.26	0.10	Teak, Silver, Hebbevu, Others	100	10	Rainfed	Rainfed/ Protective irrigation	0	0.26	Private Land
Kodichamanahalli	Nagegowda	3302	Manually	0	0.25	0.10	Teak, Silver, Hebbevu, Others	100	10	Rainfed	Rainfed/ Protective irrigation	0	0.25	Private Land
Kodichamanahalli	Putalamma	3303	Manually	0	0.45	0.18	Teak, Silver, Hebbevu, Others	100	18	Rainfed	Rainfed/ Protective irrigation	0	0.45	Private Land
Kodichamanahalli	Putalamma	3304	Manually	0	0.60	0.24	Teak, Silver, Hebbevu, Others	100	24	Rainfed	Rainfed/ Protective irrigation	0	0.60	Private Land
Kodichamanahalli	Putalamma	3305	Manually	0	0.13	0.05	Teak, Silver, Hebbevu, Others	100	5	Rainfed	Rainfed/ Protective irrigation	0	0.13	Private Land
Kodichamanahalli	Siddarameshwara	3306	Manually	0	0.96	0.38	Teak, Silver, Hebbevu, Others	100	38	Rainfed	Rainfed/ Protective irrigation	0	0.96	Private Land
Kodichamanahalli	Chikthayamma	3307	Manually	0	0.35	0.14	Teak, Silver, Hebbevu, Others	100	14	Rainfed	Rainfed/ Protective irrigation	0	0.35	Private Land
Kodichamanahalli	Chikthayamma	3308	Manually	0	0.35	0.14	Teak, Silver, Hebbevu, Others	100	14	Rainfed	Rainfed/ Protective irrigation	0	0.35	Private Land
Kodichamanahalli	Cheluvegowda	3309	Manually	0	0.35	0.14	Teak, Silver, Hebbevu, Others	100	14	Rainfed	Rainfed/ Protective irrigation	0	0.35	Private Land
Kodichamanahalli	Siddaya	3310	Manually	0	0.44	0.18	Teak, Silver, Hebbevu, Others	100	18	Rainfed	Rainfed/ Protective irrigation	0	0.44	Private Land
Kodichamanahalli	Narasamma	3311	Manually	0	0.48	0.19	Teak, Silver, Hebbevu, Others	100	19	Rainfed	Rainfed/ Protective irrigation	0	0.48	Private Land
Kodichamanahalli	Marakalegowda	3312	Manually	0	0.19	0.08	Teak, Silver, Hebbevu, Others	100	8	Rainfed	Rainfed/ Protective irrigation	0	0.19	Private Land
Kodichamanahalli	Marakalegowda	3313	Manually	0	0.12	0.05	Teak, Silver, Hebbevu, Others	100	5	Rainfed	Rainfed/ Protective irrigation	0	0.12	Private Land
Kodichamanahalli	Mahendranatha	3314	Manually	0	0.12	0.05	Teak, Silver, Hebbevu, Others	100	5	Rainfed	Rainfed/ Protective irrigation	0	0.12	Private Land
Kodichamanahalli	Sannama	3315	Manually	0	0.40	0.16	Teak, Silver, Hebbevu, Others	100	16	Rainfed	Rainfed/ Protective irrigation	0	0.40	Private Land
Kodichamanahalli	Cheluvachari	3316	Manually	0	0.24	0.10	Teak, Silver, Hebbevu, Others	100	10	Rainfed	Rainfed/ Protective irrigation	0	0.24	Private Land
Kodichamanahalli	Sannayya	3317	Manually	0	0.08	0.03	Teak, Silver, Hebbevu, Others	100	3	Rainfed	Rainfed/ Protective irrigation	0	0.08	Private Land
Kodichamanahalli	Varasachari	3318	Manually	0	0.32	0.13	Teak, Silver, Hebbevu, Others	100	13	Rainfed	Rainfed/ Protective irrigation	0	0.32	Private Land
Kodichamanahalli	Chikkabasavegowd	3319	Manually	0	0.49	0.20	Teak, Silver, Hebbevu, Others	100	20	Rainfed	Rainfed/ Protective irrigation	0	0.49	Private Land
Kodichamanahalli	Neelamma	3320	Manually	0	0.24	0.10	Teak, Silver, Hebbevu, Others	100	10	Rainfed	Rainfed/ Protective irrigation	0	0.24	Private Land
Kodichamanahalli	Neelamma	3321	Manually	0	0.17	0.07	Teak, Silver, Hebbevu, Others	100	7	Rainfed	Rainfed/ Protective irrigation	0	0.17	Private Land
Kodichamanahalli	Shanmuga Sundara	3322	Manually	0	1.04	0.42	Teak, Silver, Hebbevu, Others	100	42	Rainfed	Rainfed/ Protective irrigation	0	1.04	Private Land
Kodichamanahalli	Padamma	3323	Manually	0	0.20	0.08	Teak, Silver, Hebbevu, Others	100	8	Rainfed	Rainfed/ Protective irrigation	0	0.20	Private Land
Kodichamanahalli	Lakshamma	3324	Manually	0	0.20	0.08	Teak, Silver, Hebbevu, Others	100	8	Rainfed	Rainfed/ Protective irrigation	0	0.20	Private Land
Kodichamanahalli	Rudregowda	3325	Manually	0	0.20	0.08	Teak, Silver, Hebbevu, Others	100	8	Rainfed	Rainfed/ Protective irrigation	0	0.20	Private Land
Kodichamanahalli	Siddegowda	3326	Manually	0	0.20	0.08	Teak, Silver, Hebbevu, Others	100	8	Rainfed	Rainfed/ Protective irrigation	0	0.20	Private Land

Village Name	Farmer Name:	Farmer Code	Rate Type (Manually/Machinery)	Survey No:	Total Area (Ha.)	Proposed Area (Ha.)	Activity/Model/Plant/Crop Name :	Number of Plants Per Ha	No. of plants	Method of Irrigation	Source of Irrigation (Canal/Rainfed/Well)	Area as per Type Of Land (Ha.)		Ownership of Land (Community Land/
												Waste Land	Cultivable	
Kodichamanahalli	Ramdas	3327	Manually	0	0.40	0.16	Teak, Silver, Hebbevu, Others	100	16	Rainfed	Rainfed/ Protective irrigation	0	0.40	Private Land
Kodichamanahalli	Ramdas	3328	Manually	0	0.38	0.15	Teak, Silver, Hebbevu, Others	100	15	Rainfed	Rainfed/ Protective irrigation	0	0.38	Private Land
Kodichamanahalli	Mahadevamma	3329	Manually	0	0.20	0.08	Teak, Silver, Hebbevu, Others	100	8	Rainfed	Rainfed/ Protective irrigation	0	0.20	Private Land
Kodichamanahalli	Mahadevgowda	3330	Manually	0	0.20	0.08	Teak, Silver, Hebbevu, Others	100	8	Rainfed	Rainfed/ Protective irrigation	0	0.20	Private Land
Kodichamanahalli	Kendaganegowda	3331	Manually	0	0.20	0.08	Teak, Silver, Hebbevu, Others	100	8	Rainfed	Rainfed/ Protective irrigation	0	0.20	Private Land
Kodichamanahalli	Nagegowda	3332	Manually	0	0.10	0.04	Teak, Silver, Hebbevu, Others	100	4	Rainfed	Rainfed/ Protective irrigation	0	0.10	Private Land
Kodichamanahalli	Chikkamma	3333	Manually	0	1.20	0.48	Teak, Silver, Hebbevu, Others	100	48	Rainfed	Rainfed/ Protective irrigation	0	1.20	Private Land
Kodichamanahalli	Thimmayya	3334	Manually	0	1.60	0.64	Teak, Silver, Hebbevu, Others	100	64	Rainfed	Rainfed/ Protective irrigation	0	1.60	Private Land
Kodichamanahalli	Indramma	3335	Manually	0	0.20	0.08	Teak, Silver, Hebbevu, Others	100	8	Rainfed	Rainfed/ Protective irrigation	0	0.20	Private Land
Kodichamanahalli	Siddaramegowda	3336	Manually	0	0.30	0.12	Teak, Silver, Hebbevu, Others	100	12	Rainfed	Rainfed/ Protective irrigation	0	0.30	Private Land
Kodichamanahalli	Chandrashekara	3337	Manually	0	0.40	0.16	Teak, Silver, Hebbevu, Others	100	16	Rainfed	Rainfed/ Protective irrigation	0	0.40	Private Land
Kodichamanahalli	Doddingamma	3338	Manually	0	0.60	0.24	Teak, Silver, Hebbevu, Others	100	24	Rainfed	Rainfed/ Protective irrigation	0	0.60	Private Land
Kodichamanahalli	Puroshathamma	3339	Manually	0	1.40	0.56	Teak, Silver, Hebbevu, Others	100	56	Rainfed	Rainfed/ Protective irrigation	0	1.40	Private Land
Kodichamanahalli	Chandrakumari	3340	Manually	0	1.60	0.64	Teak, Silver, Hebbevu, Others	100	64	Rainfed	Rainfed/ Protective irrigation	0	1.60	Private Land
Kodichamanahalli	Sachin	3341	Manually	0	0.40	0.16	Teak, Silver, Hebbevu, Others	100	16	Rainfed	Rainfed/ Protective irrigation	0	0.40	Private Land
Kodichamanahalli	Lakshamma	3342	Manually	0	0.80	0.32	Teak, Silver, Hebbevu, Others	100	32	Rainfed	Rainfed/ Protective irrigation	0	0.80	Private Land
Kodichamanahalli	Puttaveeramma	3343	Manually	0	0.80	0.32	Teak, Silver, Hebbevu, Others	100	32	Rainfed	Rainfed/ Protective irrigation	0	0.80	Private Land
Kodichamanahalli	Rangayya	3344	Manually	0	1.07	0.43	Teak, Silver, Hebbevu, Others	100	43	Rainfed	Rainfed/ Protective irrigation	0	1.07	Private Land
Kodichamanahalli	Narsimegowda	3345	Manually	0	0.55	0.22	Teak, Silver, Hebbevu, Others	100	22	Rainfed	Rainfed/ Protective irrigation	0	0.55	Private Land
Kodichamanahalli	Putswamegowda	3346	Manually	0	0.53	0.21	Teak, Silver, Hebbevu, Others	100	21	Rainfed	Rainfed/ Protective irrigation	0	0.53	Private Land
Kodichamanahalli	Lingegowda	3347	Manually	0	2.50	1.00	Teak, Silver, Hebbevu, Others	100	100	Rainfed	Rainfed/ Protective irrigation	0	2.50	Private Land
Kodichamanahalli	Ningamma	3348	Manually	0	2.25	0.90	Teak, Silver, Hebbevu, Others	100	90	Rainfed	Rainfed/ Protective irrigation	0	2.25	Private Land
Kodichamanahalli	Thayamma	3349	Manually	0	1.60	0.64	Teak, Silver, Hebbevu, Others	100	64	Rainfed	Rainfed/ Protective irrigation	0	1.60	Private Land
Kodichamanahalli	Puttegowda	3350	Manually	0	0.48	0.19	Teak, Silver, Hebbevu, Others	100	19	Rainfed	Rainfed/ Protective irrigation	0	0.48	Private Land
Kodichamanahalli	Venkategowda	3351	Manually	0	0.52	0.21	Teak, Silver, Hebbevu, Others	100	21	Rainfed	Rainfed/ Protective irrigation	0	0.52	Private Land
Kodichamanahalli	Thimmegowda	3352	Manually	0	0.51	0.20	Teak, Silver, Hebbevu, Others	100	20	Rainfed	Rainfed/ Protective irrigation	0	0.51	Private Land
Kodichamanahalli	Puttaswamegowda	3353	Manually	0	0.52	0.21	Teak, Silver, Hebbevu, Others	100	21	Rainfed	Rainfed/ Protective irrigation	0	0.52	Private Land
Kodichamanahalli	Puttegowda	3354	Manually	0	0.40	0.16	Teak, Silver, Hebbevu, Others	100	16	Rainfed	Rainfed/ Protective irrigation	0	0.40	Private Land
Kodichamanahalli	Swamy	3355	Manually	0	0.42	0.17	Teak, Silver, Hebbevu, Others	100	17	Rainfed	Rainfed/ Protective irrigation	0	0.42	Private Land
Kodichamanahalli	Venkategowda	3356	Manually	0	0.43	0.17	Teak, Silver, Hebbevu, Others	100	17	Rainfed	Rainfed/ Protective irrigation	0	0.43	Private Land
Kodichamanahalli	Thimmegowda	3357	Manually	0	0.43	0.17	Teak, Silver, Hebbevu, Others	100	17	Rainfed	Rainfed/ Protective irrigation	0	0.43	Private Land
Kodichamanahalli	Narsimegowda	3358	Manually	0	0.43	0.17	Teak, Silver, Hebbevu, Others	100	17	Rainfed	Rainfed/ Protective irrigation	0	0.43	Private Land

Village Name	Farmer Name:	Farmer Code	Rate Type (Manually/Machinery)	Survey No:	Total Area (Ha.)	Proposed Area (Ha.)	Activity/Model/Plant/Crop Name :	Number of Plants Per Ha	No. of plants	Method of Irrigation	Source of Irrigation (Canal/Rainfed/Well)	Area as per Type Of Land (Ha.)		Ownership of Land (Community Land/
												Waste Land	Cultivable	
Kodichamanahalli	Shivannegowda	3359	Manually	0	0.43	0.17	Teak, Silver, Hebbevu, Others	100	17	Rainfed	Rainfed/ Protective irrigation	0	0.43	Private Land
Kodichamanahalli	Lakshmi	3360	Manually	0	1.00	0.40	Teak, Silver, Hebbevu, Others	100	40	Rainfed	Rainfed/ Protective irrigation	0	1.00	Private Land
Kodichamanahalli	Hettegowda	3361	Manually	0	1.00	0.40	Teak, Silver, Hebbevu, Others	100	40	Rainfed	Rainfed/ Protective irrigation	0	1.00	Private Land
Kodichamanahalli	Swamegowda	3362	Manually	0	1.00	0.40	Teak, Silver, Hebbevu, Others	100	40	Rainfed	Rainfed/ Protective irrigation	0	1.00	Private Land
Kodichamanahalli	Hombegowda	3363	Manually	0	0.60	0.24	Teak, Silver, Hebbevu, Others	100	24	Rainfed	Rainfed/ Protective irrigation	0	0.60	Private Land
Kodichamanahalli	Rangayya	3364	Manually	0	0.28	0.11	Teak, Silver, Hebbevu, Others	100	11	Rainfed	Rainfed/ Protective irrigation	0	0.28	Private Land
Kodichamanahalli	Venkategowda	3365	Manually	0	0.60	0.24	Teak, Silver, Hebbevu, Others	100	24	Rainfed	Rainfed/ Protective irrigation	0	0.60	Private Land
Kodichamanahalli	Puttegowda	3366	Manually	0	0.60	0.24	Teak, Silver, Hebbevu, Others	100	24	Rainfed	Rainfed/ Protective irrigation	0	0.60	Private Land
Kodichamanahalli	Chikthayamma	3367	Manually	0	1.00	0.40	Teak, Silver, Hebbevu, Others	100	40	Rainfed	Rainfed/ Protective irrigation	0	1.00	Private Land
Kodichamanahalli	Swamigowda	3368	Manually	0	0.53	0.21	Teak, Silver, Hebbevu, Others	100	21	Rainfed	Rainfed/ Protective irrigation	0	0.53	Private Land
Kodichamanahalli	Nagesha	3369	Manually	0	0.63	0.25	Teak, Silver, Hebbevu, Others	100	25	Rainfed	Rainfed/ Protective irrigation	0	0.63	Private Land
Kodichamanahalli	Swamigowda	3370	Manually	0	0.63	0.25	Teak, Silver, Hebbevu, Others	100	25	Rainfed	Rainfed/ Protective irrigation	0	0.63	Private Land
Kodichamanahalli	Kalyanamma	3371	Manually	0	0.63	0.25	Teak, Silver, Hebbevu, Others	100	25	Rainfed	Rainfed/ Protective irrigation	0	0.63	Private Land
Kodichamanahalli	Indregowda	3372	Manually	0	0.64	0.26	Teak, Silver, Hebbevu, Others	100	26	Rainfed	Rainfed/ Protective irrigation	0	0.64	Private Land
Kodichamanahalli	Papegowda	3373	Manually	0	0.53	0.21	Teak, Silver, Hebbevu, Others	100	21	Rainfed	Rainfed/ Protective irrigation	0	0.53	Private Land
Kodichamanahalli	Shivannegowda	3374	Manually	0	0.53	0.21	Teak, Silver, Hebbevu, Others	100	21	Rainfed	Rainfed/ Protective irrigation	0	0.53	Private Land
Kodichamanahalli	Swamegowda	3375	Manually	0	0.32	0.13	Teak, Silver, Hebbevu, Others	100	13	Rainfed	Rainfed/ Protective irrigation	0	0.32	Private Land
Kodichamanahalli	Papegowda	3376	Manually	0	0.31	0.12	Teak, Silver, Hebbevu, Others	100	12	Rainfed	Rainfed/ Protective irrigation	0	0.31	Private Land
Kodichamanahalli	Shivannegowda	3377	Manually	0	0.31	0.12	Teak, Silver, Hebbevu, Others	100	12	Rainfed	Rainfed/ Protective irrigation	0	0.31	Private Land
Kodichamanahalli	Cheluvegowda	3378	Manually	0	0.46	0.18	Teak, Silver, Hebbevu, Others	100	18	Rainfed	Rainfed/ Protective irrigation	0	0.46	Private Land
Kodichamanahalli	Indregowda	3379	Manually	0	0.45	0.18	Teak, Silver, Hebbevu, Others	100	18	Rainfed	Rainfed/ Protective irrigation	0	0.45	Private Land
Kodichamanahalli	Kalyanamma	3380	Manually	0	0.46	0.18	Teak, Silver, Hebbevu, Others	100	18	Rainfed	Rainfed/ Protective irrigation	0	0.46	Private Land
Kodichamanahalli	Shivaramegowda	3381	Manually	0	0.46	0.18	Teak, Silver, Hebbevu, Others	100	18	Rainfed	Rainfed/ Protective irrigation	0	0.46	Private Land
Kodichamanahalli	Chennegowda	3382	Manually	0	2.00	0.80	Teak, Silver, Hebbevu, Others	100	80	Rainfed	Rainfed/ Protective irrigation	0	2.00	Private Land
Kodichamanahalli	Thayamma	3383	Manually	0	0.81	0.32	Teak, Silver, Hebbevu, Others	100	32	Rainfed	Rainfed/ Protective irrigation	0	0.81	Private Land
Kodichamanahalli	Puttamadegowda	3384	Manually	0	1.00	0.40	Teak, Silver, Hebbevu, Others	100	40	Rainfed	Rainfed/ Protective irrigation	0	1.00	Private Land
Kodichamanahalli	Thimmegowda	3385	Manually	0	0.91	0.36	Teak, Silver, Hebbevu, Others	100	36	Rainfed	Rainfed/ Protective irrigation	0	0.91	Private Land
Kodichamanahalli	Puttaswamegowda	3386	Manually	0	0.80	0.32	Teak, Silver, Hebbevu, Others	100	32	Rainfed	Rainfed/ Protective irrigation	0	0.80	Private Land
Kodichamanahalli	Chikkegowda	3387	Manually	0	0.80	0.32	Teak, Silver, Hebbevu, Others	100	32	Rainfed	Rainfed/ Protective irrigation	0	0.80	Private Land
Kodichamanahalli	Maruhuchayya	3388	Manually	0	0.80	0.32	Teak, Silver, Hebbevu, Others	100	32	Rainfed	Rainfed/ Protective irrigation	0	0.80	Private Land
Kodichamanahalli	Mariswamegowda	3389	Manually	0	0.80	0.32	Teak, Silver, Hebbevu, Others	100	32	Rainfed	Rainfed/ Protective irrigation	0	0.80	Private Land
Kodichamanahalli	Mariswamegowda	3390	Manually	0	0.80	0.32	Teak, Silver, Hebbevu, Others	100	32	Rainfed	Rainfed/ Protective irrigation	0	0.80	Private Land

Village Name	Farmer Name:	Farmer Code	Rate Type (Manually/Machinery)	Survey No:	Total Area (Ha.)	Proposed Area (Ha.)	Activity/Model/Plant/Crop Name :	Number of Plants Per Ha	No. of plants	Method of Irrigation	Source of Irrigation (Canal/Rainfed/Well)	Area as per Type Of Land (Ha.)		Ownership of Land (Community Land/
												Waste Land	Cultivable	
Kodichamanahalli	Sannakoosu	3391	Manually	0	0.80	0.32	Teak, Silver, Hebbevu, Others	100	32	Rainfed	Rainfed/ Protective irrigation	0	0.80	Private Land
Kodichamanahalli	Thimmayya	3392	Manually	0	0.40	0.16	Teak, Silver, Hebbevu, Others	100	16	Rainfed	Rainfed/ Protective irrigation	0	0.40	Private Land
Kodichamanahalli	Kariyayya	3393	Manually	0	0.80	0.32	Teak, Silver, Hebbevu, Others	100	32	Rainfed	Rainfed/ Protective irrigation	0	0.80	Private Land
Kodichamanahalli	Hirnandi	3394	Manually	0	0.80	0.32	Teak, Silver, Hebbevu, Others	100	32	Rainfed	Rainfed/ Protective irrigation	0	0.80	Private Land
Kodichamanahalli	Madeva	3395	Manually	0	0.80	0.32	Teak, Silver, Hebbevu, Others	100	32	Rainfed	Rainfed/ Protective irrigation	0	0.80	Private Land
Kodichamanahalli	Doddaya	3396	Manually	0	0.80	0.32	Teak, Silver, Hebbevu, Others	100	32	Rainfed	Rainfed/ Protective irrigation	0	0.80	Private Land
Kodichamanahalli	Narsimegowda	3397	Manually	0	0.80	0.32	Teak, Silver, Hebbevu, Others	100	32	Rainfed	Rainfed/ Protective irrigation	0	0.80	Private Land
Kodichamanahalli	Sakamma	3398	Manually	0	0.80	0.32	Teak, Silver, Hebbevu, Others	100	32	Rainfed	Rainfed/ Protective irrigation	0	0.80	Private Land
Kodichamanahalli	Govindgowda	3399	Manually	0	0.40	0.16	Teak, Silver, Hebbevu, Others	100	16	Rainfed	Rainfed/ Protective irrigation	0	0.40	Private Land
Kodichamanahalli	Siddegowda	3400	Manually	0	0.30	0.12	Teak, Silver, Hebbevu, Others	100	12	Rainfed	Rainfed/ Protective irrigation	0	0.30	Private Land
Kodichamanahalli	Devraj	3401	Manually	0	0.30	0.12	Teak, Silver, Hebbevu, Others	100	12	Rainfed	Rainfed/ Protective irrigation	0	0.30	Private Land
Kodichamanahalli	Shivamma	3402	Manually	0	5.02	2.01	Teak, Silver, Hebbevu, Others	100	201	Rainfed	Rainfed/ Protective irrigation	0	5.02	Private Land
Kodichamanahalli	Shivramegowda	3403	Manually	0	1.60	0.64	Teak, Silver, Hebbevu, Others	100	64	Rainfed	Rainfed/ Protective irrigation	0	1.60	Private Land
Kodichamanahalli	Siddegowda	3404	Manually	0	0.40	0.16	Teak, Silver, Hebbevu, Others	100	16	Rainfed	Rainfed/ Protective irrigation	0	0.40	Private Land
Kodichamanahalli	Borayya	3405	Manually	0	1.20	0.48	Teak, Silver, Hebbevu, Others	100	48	Rainfed	Rainfed/ Protective irrigation	0	1.20	Private Land
Kodichamanahalli	Manchayya	3406	Manually	0	1.20	0.48	Teak, Silver, Hebbevu, Others	100	48	Rainfed	Rainfed/ Protective irrigation	0	1.20	Private Land
Kodichamanahalli	Sidayya	3407	Manually	0	1.20	0.48	Teak, Silver, Hebbevu, Others	100	48	Rainfed	Rainfed/ Protective irrigation	0	1.20	Private Land
Kodichamanahalli	Devraj	3408	Manually	0	1.20	0.48	Teak, Silver, Hebbevu, Others	100	48	Rainfed	Rainfed/ Protective irrigation	0	1.20	Private Land
Kodichamanahalli	Ningamma	3409	Manually	0	1.20	0.48	Teak, Silver, Hebbevu, Others	100	48	Rainfed	Rainfed/ Protective irrigation	0	1.20	Private Land
Kodichamanahalli	Haalegowda	3410	Manually	0	1.60	0.64	Teak, Silver, Hebbevu, Others	100	64	Rainfed	Rainfed/ Protective irrigation	0	1.60	Private Land
Kodichamanahalli	Thandavamurthy	3411	Manually	0	0.60	0.24	Teak, Silver, Hebbevu, Others	100	24	Rainfed	Rainfed/ Protective irrigation	0	0.60	Private Land
Kodichamanahalli	Ananthkumar	3412	Manually	0	0.60	0.24	Teak, Silver, Hebbevu, Others	100	24	Rainfed	Rainfed/ Protective irrigation	0	0.60	Private Land
Kodichamanahalli	Devamma	3413	Manually	0	0.40	0.16	Teak, Silver, Hebbevu, Others	100	16	Rainfed	Rainfed/ Protective irrigation	0	0.40	Private Land
Kodichamanahalli	Papegowda	3414	Manually	0	0.20	0.08	Teak, Silver, Hebbevu, Others	100	8	Rainfed	Rainfed/ Protective irrigation	0	0.20	Private Land
Kodichamanahalli	Shivannegowda	3415	Manually	0	0.20	0.08	Teak, Silver, Hebbevu, Others	100	8	Rainfed	Rainfed/ Protective irrigation	0	0.20	Private Land
Kodichamanahalli	Madshetty	3416	Manually	0	0.40	0.16	Teak, Silver, Hebbevu, Others	100	16	Rainfed	Rainfed/ Protective irrigation	0	0.40	Private Land
Kodichamanahalli	Bettanayka	3417	Manually	0	0.40	0.16	Teak, Silver, Hebbevu, Others	100	16	Rainfed	Rainfed/ Protective irrigation	0	0.40	Private Land
Kodichamanahalli	Kannayya	3418	Manually	0	0.40	0.16	Teak, Silver, Hebbevu, Others	100	16	Rainfed	Rainfed/ Protective irrigation	0	0.40	Private Land
Kodichamanahalli	Madevashetty	3419	Manually	0	0.40	0.16	Teak, Silver, Hebbevu, Others	100	16	Rainfed	Rainfed/ Protective irrigation	0	0.40	Private Land
Kodichamanahalli	Siddegowda	3420	Manually	0	0.15	0.06	Teak, Silver, Hebbevu, Others	100	6	Rainfed	Rainfed/ Protective irrigation	0	0.15	Private Land
Kodichamanahalli	Ramesh	3421	Manually	0	0.40	0.16	Teak, Silver, Hebbevu, Others	100	16	Rainfed	Rainfed/ Protective irrigation	0	0.40	Private Land
Kodichamanahalli	Madevshetty	3422	Manually	0	0.30	0.12	Teak, Silver, Hebbevu, Others	100	12	Rainfed	Rainfed/ Protective irrigation	0	0.30	Private Land

Village Name	Farmer Name:	Farmer Code	Rate Type (Manually/Machinery)	Survey No:	Total Area (Ha.)	Proposed Area (Ha.)	Activity/Model/Plant/Crop Name :	Number of Plants Per Ha	No. of plants	Method of Irrigation	Source of Irrigation (Canal/Rainfed/Well)	Area as per Type Of Land (Ha.)		Ownership of Land (Community Land/
												Waste Land	Cultivable	
Kodichamanahalli	Shreenivas	3423	Manually	0	0.40	0.16	Teak, Silver, Hebbevu, Others	100	16	Rainfed	Rainfed/ Protective irrigation	0	0.40	Private Land
Kodichamanahalli	Chamashetty	3424	Manually	0	0.25	0.10	Teak, Silver, Hebbevu, Others	100	10	Rainfed	Rainfed/ Protective irrigation	0	0.25	Private Land
Kodichamanahalli	Chikkanayka	3425	Manually	0	0.40	0.16	Teak, Silver, Hebbevu, Others	100	16	Rainfed	Rainfed/ Protective irrigation	0	0.40	Private Land
Kodichamanahalli	Kannayya	3426	Manually	0	0.40	0.16	Teak, Silver, Hebbevu, Others	100	16	Rainfed	Rainfed/ Protective irrigation	0	0.40	Private Land
Kodichamanahalli	Swamy	3427	Manually	0	0.25	0.10	Teak, Silver, Hebbevu, Others	100	10	Rainfed	Rainfed/ Protective irrigation	0	0.25	Private Land
Kodichamanahalli	Mallashetty	3428	Manually	0	0.15	0.06	Teak, Silver, Hebbevu, Others	100	6	Rainfed	Rainfed/ Protective irrigation	0	0.15	Private Land
Kodichamanahalli	Kannayya	3429	Manually	0	0.40	0.16	Teak, Silver, Hebbevu, Others	100	16	Rainfed	Rainfed/ Protective irrigation	0	0.40	Private Land
Kodichamanahalli	Chinnamma	3430	Manually	0	0.40	0.16	Teak, Silver, Hebbevu, Others	100	16	Rainfed	Rainfed/ Protective irrigation	0	0.40	Private Land
Kodichamanahalli	Siddachari	3431	Manually	0	0.40	0.16	Teak, Silver, Hebbevu, Others	100	16	Rainfed	Rainfed/ Protective irrigation	0	0.40	Private Land
Kodichamanahalli	Shivannegowda	3432	Manually	0	0.40	0.16	Teak, Silver, Hebbevu, Others	100	16	Rainfed	Rainfed/ Protective irrigation	0	0.40	Private Land
Kodichamanahalli	Shivamma	3433	Manually	0	0.40	0.16	Teak, Silver, Hebbevu, Others	100	16	Rainfed	Rainfed/ Protective irrigation	0	0.40	Private Land
Kodichamanahalli	Kullashetty	3434	Manually	0	0.40	0.16	Teak, Silver, Hebbevu, Others	100	16	Rainfed	Rainfed/ Protective irrigation	0	0.40	Private Land
Kodichamanahalli	Channanyaka	3435	Manually	0	0.16	0.06	Teak, Silver, Hebbevu, Others	100	6	Rainfed	Rainfed/ Protective irrigation	0	0.16	Private Land
Kodichamanahalli	Gayithamma	3436	Manually	0	0.27	0.11	Teak, Silver, Hebbevu, Others	100	11	Rainfed	Rainfed/ Protective irrigation	0	0.27	Private Land
Kodichamanahalli	Javaranyaka	3437	Manually	0	0.40	0.16	Teak, Silver, Hebbevu, Others	100	16	Rainfed	Rainfed/ Protective irrigation	0	0.40	Private Land
Kodichamanahalli	Lingamma	3438	Manually	0	0.40	0.16	Teak, Silver, Hebbevu, Others	100	16	Rainfed	Rainfed/ Protective irrigation	0	0.40	Private Land
Kodichamanahalli	Shankaranayka	3439	Manually	0	0.40	0.16	Teak, Silver, Hebbevu, Others	100	16	Rainfed	Rainfed/ Protective irrigation	0	0.40	Private Land
Kodichamanahalli	Maregowda	3440	Manually	0	0.06	0.02	Teak, Silver, Hebbevu, Others	100	2	Rainfed	Rainfed/ Protective irrigation	0	0.06	Private Land
Kodichamanahalli	Maregowda	3441	Manually	0	0.06	0.02	Teak, Silver, Hebbevu, Others	100	2	Rainfed	Rainfed/ Protective irrigation	0	0.06	Private Land
Kodichamanahalli	Shivannanayka	3442	Manually	0	0.10	0.04	Teak, Silver, Hebbevu, Others	100	4	Rainfed	Rainfed/ Protective irrigation	0	0.10	Private Land
Kodichamanahalli	Lakshamma	3443	Manually	0	0.40	0.16	Teak, Silver, Hebbevu, Others	100	16	Rainfed	Rainfed/ Protective irrigation	0	0.40	Private Land
Kodichamanahalli	Sannamma	3444	Manually	0	0.40	0.16	Teak, Silver, Hebbevu, Others	100	16	Rainfed	Rainfed/ Protective irrigation	0	0.40	Private Land
Kodichamanahalli	Chinnamma	3445	Manually	0	0.40	0.16	Teak, Silver, Hebbevu, Others	100	16	Rainfed	Rainfed/ Protective irrigation	0	0.40	Private Land
Kodichamanahalli	Chennegowda	3446	Manually	0	0.06	0.02	Teak, Silver, Hebbevu, Others	100	2	Rainfed	Rainfed/ Protective irrigation	0	0.06	Private Land
Kodichamanahalli	Eeranayka	3447	Manually	0	0.40	0.16	Teak, Silver, Hebbevu, Others	100	16	Rainfed	Rainfed/ Protective irrigation	0	0.40	Private Land
Kodichamanahalli	Chikkahydegowda	3448	Manually	0	0.40	0.16	Teak, Silver, Hebbevu, Others	100	16	Rainfed	Rainfed/ Protective irrigation	0	0.40	Private Land
Kodichamanahalli	Chikkahydegowda	3449	Manually	0	0.40	0.16	Teak, Silver, Hebbevu, Others	100	16	Rainfed	Rainfed/ Protective irrigation	0	0.40	Private Land
Kodichamanahalli	Thatayya	3450	Manually	0	0.10	0.04	Teak, Silver, Hebbevu, Others	100	4	Rainfed	Rainfed/ Protective irrigation	0	0.10	Private Land
Kodichamanahalli	Cheluvajaranayka	3451	Manually	0	0.10	0.04	Teak, Silver, Hebbevu, Others	100	4	Rainfed	Rainfed/ Protective irrigation	0	0.10	Private Land
Kodichamanahalli	Chikkanayka	3452	Manually	0	0.40	0.16	Teak, Silver, Hebbevu, Others	100	16	Rainfed	Rainfed/ Protective irrigation	0	0.40	Private Land
Kodichamanahalli	Dundegowda	3453	Manually	0	0.40	0.16	Teak, Silver, Hebbevu, Others	100	16	Rainfed	Rainfed/ Protective irrigation	0	0.40	Private Land
Kodichamanahalli	Yallashetty	3454	Manually	0	0.40	0.16	Teak, Silver, Hebbevu, Others	100	16	Rainfed	Rainfed/ Protective irrigation	0	0.40	Private Land

Village Name	Farmer Name:	Farmer Code	Rate Type (Manually/Machinery)	Survey No:	Total Area (Ha.)	Proposed Area (Ha.)	Activity/Model/Plant/Crop Name :	Number of Plants Per Ha	No. of plants	Method of Irrigation	Source of Irrigation (Canal/Rainfed/Well)	Area as per Type Of Land (Ha.)		Ownership of Land (Community Land/
												Waste Land	Cultivable	
Kodichamanahalli	Sakamma	3455	Manually	0	0.30	0.12	Teak, Silver, Hebbevu, Others	100	12	Rainfed	Rainfed/ Protective irrigation	0	0.30	Private Land
Kodichamanahalli	Ramakrishna	3456	Manually	0	0.80	0.32	Teak, Silver, Hebbevu, Others	100	32	Rainfed	Rainfed/ Protective irrigation	0	0.80	Private Land
Kodichamanahalli	Papanayka	3457	Manually	0	0.10	0.04	Teak, Silver, Hebbevu, Others	100	4	Rainfed	Rainfed/ Protective irrigation	0	0.10	Private Land
Kodichamanahalli	Srinivasegowda	3458	Manually	0	0.10	0.04	Teak, Silver, Hebbevu, Others	100	4	Rainfed	Rainfed/ Protective irrigation	0	0.10	Private Land
Kodichamanahalli	Srinivasegowda	3459	Manually	0	0.40	0.16	Teak, Silver, Hebbevu, Others	100	16	Rainfed	Rainfed/ Protective irrigation	0	0.40	Private Land
Kodichamanahalli	Thimmanayka	3460	Manually	0	0.40	0.16	Teak, Silver, Hebbevu, Others	100	16	Rainfed	Rainfed/ Protective irrigation	0	0.40	Private Land
Kodichamanahalli	Rajegowda	3461	Manually	0	0.40	0.16	Teak, Silver, Hebbevu, Others	100	16	Rainfed	Rainfed/ Protective irrigation	0	0.40	Private Land
Kodichamanahalli	Subraya	3462	Manually	0	0.80	0.32	Teak, Silver, Hebbevu, Others	100	32	Rainfed	Rainfed/ Protective irrigation	0	0.80	Private Land
Kodichamanahalli	Doddaputtanyka	3463	Manually	0	0.40	0.16	Teak, Silver, Hebbevu, Others	100	16	Rainfed	Rainfed/ Protective irrigation	0	0.40	Private Land
Kodichamanahalli	Nagamma	3464	Manually	0	0.40	0.16	Teak, Silver, Hebbevu, Others	100	16	Rainfed	Rainfed/ Protective irrigation	0	0.40	Private Land
Kodichamanahalli	Shivanna	3465	Manually	0	0.40	0.16	Teak, Silver, Hebbevu, Others	100	16	Rainfed	Rainfed/ Protective irrigation	0	0.40	Private Land
Kodichamanahalli	Tirumalaya	3466	Manually	0	0.80	0.32	Teak, Silver, Hebbevu, Others	100	32	Rainfed	Rainfed/ Protective irrigation	0	0.80	Private Land
Kodichamanahalli	Kempanayka	3467	Manually	0	0.80	0.32	Teak, Silver, Hebbevu, Others	100	32	Rainfed	Rainfed/ Protective irrigation	0	0.80	Private Land
Kodichamanahalli	Papanayka	3468	Manually	0	0.10	0.04	Teak, Silver, Hebbevu, Others	100	4	Rainfed	Rainfed/ Protective irrigation	0	0.10	Private Land
Kodichamanahalli	Srinivasegowda	3469	Manually	0	0.40	0.16	Teak, Silver, Hebbevu, Others	100	16	Rainfed	Rainfed/ Protective irrigation	0	0.40	Private Land
Kodichamanahalli	Chamanayka	3470	Manually	0	0.16	0.06	Teak, Silver, Hebbevu, Others	100	6	Rainfed	Rainfed/ Protective irrigation	0	0.16	Private Land
Kodichamanahalli	Haalegowda	3471	Manually	0	0.80	0.32	Teak, Silver, Hebbevu, Others	100	32	Rainfed	Rainfed/ Protective irrigation	0	0.80	Private Land
Kodichamanahalli	Basavegowda	3472	Manually	0	0.06	0.02	Teak, Silver, Hebbevu, Others	100	2	Rainfed	Rainfed/ Protective irrigation	0	0.06	Private Land
Kodichamanahalli	Shivannanayka	3473	Manually	0	0.10	0.04	Teak, Silver, Hebbevu, Others	100	4	Rainfed	Rainfed/ Protective irrigation	0	0.10	Private Land
Kodichamanahalli	Channanayka	3474	Manually	0	0.10	0.04	Teak, Silver, Hebbevu, Others	100	4	Rainfed	Rainfed/ Protective irrigation	0	0.10	Private Land
Kodichamanahalli	Rajanna	3475	Manually	0	0.80	0.32	Teak, Silver, Hebbevu, Others	100	32	Rainfed	Rainfed/ Protective irrigation	0	0.80	Private Land
Kodichamanahalli	Chikkannanayka	3476	Manually	0	0.40	0.16	Teak, Silver, Hebbevu, Others	100	16	Rainfed	Rainfed/ Protective irrigation	0	0.40	Private Land
Kodichamanahalli	Ningamma	3477	Manually	0	0.34	0.14	Teak, Silver, Hebbevu, Others	100	14	Rainfed	Rainfed/ Protective irrigation	0	0.34	Private Land
Kodichamanahalli	Bandanayka	3478	Manually	0	0.40	0.16	Teak, Silver, Hebbevu, Others	100	16	Rainfed	Rainfed/ Protective irrigation	0	0.40	Private Land
Kodichamanahalli	Puttamma	3479	Manually	0	0.40	0.16	Teak, Silver, Hebbevu, Others	100	16	Rainfed	Rainfed/ Protective irrigation	0	0.40	Private Land
Kodichamanahalli	Chikkogowda	3480	Manually	0	0.24	0.10	Teak, Silver, Hebbevu, Others	100	10	Rainfed	Rainfed/ Protective irrigation	0	0.24	Private Land
Kodichamanahalli	Siddaramegowda	3481	Manually	0	0.06	0.02	Teak, Silver, Hebbevu, Others	100	2	Rainfed	Rainfed/ Protective irrigation	0	0.06	Private Land
Kodichamanahalli	Shivannegowda	3482	Manually	0	0.16	0.06	Teak, Silver, Hebbevu, Others	100	6	Rainfed	Rainfed/ Protective irrigation	0	0.16	Private Land
Kodichamanahalli	Shivannegowda	3483	Manually	0	0.16	0.06	Teak, Silver, Hebbevu, Others	100	6	Rainfed	Rainfed/ Protective irrigation	0	0.16	Private Land
Kodichamanahalli	Cheluvanayka	3484	Manually	0	0.10	0.04	Teak, Silver, Hebbevu, Others	100	4	Rainfed	Rainfed/ Protective irrigation	0	0.10	Private Land
Kodichamanahalli	Javaregowda	3485	Manually	0	0.41	0.16	Teak, Silver, Hebbevu, Others	100	16	Rainfed	Rainfed/ Protective irrigation	0	0.41	Private Land
Kodichamanahalli	Kenamma	3486	Manually	0	0.41	0.16	Teak, Silver, Hebbevu, Others	100	16	Rainfed	Rainfed/ Protective irrigation	0	0.41	Private Land

Village Name	Farmer Name:	Farmer Code	Rate Type (Manually/Machinery)	Survey No:	Total Area (Ha.)	Proposed Area (Ha.)	Activity/Model/Plant/Crop Name :	Number of Plants Per Ha	No. of plants	Method of Irrigation	Source of Irrigation (Canal/Rainfed/Well)	Area as per Type Of Land (Ha.)		Ownership of Land (Community Land/
												Waste Land	Cultivable	
Kodichamanahalli	Sakamma	3487	Manually	0	0.41	0.16	Teak, Silver, Hebbevu, Others	100	16	Rainfed	Rainfed/ Protective irrigation	0	0.41	Private Land
Kodichamanahalli	Rajegowda	3488	Manually	0	0.41	0.16	Teak, Silver, Hebbevu, Others	100	16	Rainfed	Rainfed/ Protective irrigation	0	0.41	Private Land
Kodichamanahalli	Sannaputtamma	3489	Manually	0	0.41	0.16	Teak, Silver, Hebbevu, Others	100	16	Rainfed	Rainfed/ Protective irrigation	0	0.41	Private Land
Kodichamanahalli	Swamy	3490	Manually	0	0.41	0.16	Teak, Silver, Hebbevu, Others	100	16	Rainfed	Rainfed/ Protective irrigation	0	0.41	Private Land
Kodichamanahalli	Marichiknayka	3491	Manually	0	0.41	0.16	Teak, Silver, Hebbevu, Others	100	16	Rainfed	Rainfed/ Protective irrigation	0	0.41	Private Land
Kodichamanahalli	Anantaraju	3492	Manually	0	0.41	0.16	Teak, Silver, Hebbevu, Others	100	16	Rainfed	Rainfed/ Protective irrigation	0	0.41	Private Land
Kodichamanahalli	Marinayka	3493	Manually	0	0.41	0.16	Teak, Silver, Hebbevu, Others	100	16	Rainfed	Rainfed/ Protective irrigation	0	0.41	Private Land
Kodichamanahalli	Siddaramegowda	3494	Manually	0	0.06	0.02	Teak, Silver, Hebbevu, Others	100	2	Rainfed	Rainfed/ Protective irrigation	0	0.06	Private Land
Kodichamanahalli	Appajishetty	3495	Manually	0	0.40	0.16	Teak, Silver, Hebbevu, Others	100	16	Rainfed	Rainfed/ Protective irrigation	0	0.40	Private Land
Kodichamanahalli	Chiknayka	3496	Manually	0	0.40	0.16	Teak, Silver, Hebbevu, Others	100	16	Rainfed	Rainfed/ Protective irrigation	0	0.40	Private Land
Kodichamanahalli	Badinayka	3497	Manually	0	0.40	0.16	Teak, Silver, Hebbevu, Others	100	16	Rainfed	Rainfed/ Protective irrigation	0	0.40	Private Land
Kodichamanahalli	Hamsavenamma	3498	Manually	0	0.80	0.32	Teak, Silver, Hebbevu, Others	100	32	Rainfed	Rainfed/ Protective irrigation	0	0.80	Private Land
Kodichamanahalli	Srinivas	3499	Manually	0	0.41	0.16	Teak, Silver, Hebbevu, Others	100	16	Rainfed	Rainfed/ Protective irrigation	0	0.41	Private Land
Kodichamanahalli	Srinivasegowda	3500	Manually	0	0.41	0.16	Teak, Silver, Hebbevu, Others	100	16	Rainfed	Rainfed/ Protective irrigation	0	0.41	Private Land
Kodichamanahalli	Gopa	3501	Manually	0	0.41	0.16	Teak, Silver, Hebbevu, Others	100	16	Rainfed	Rainfed/ Protective irrigation	0	0.41	Private Land
Kodichamanahalli	Ningegowda	3502	Manually	0	0.16	0.06	Teak, Silver, Hebbevu, Others	100	6	Rainfed	Rainfed/ Protective irrigation	0	0.16	Private Land
Kodichamanahalli	Ningegowda	3503	Manually	0	0.16	0.06	Teak, Silver, Hebbevu, Others	100	6	Rainfed	Rainfed/ Protective irrigation	0	0.16	Private Land
Kodichamanahalli	Basavegowda	3504	Manually	0	0.61	0.24	Teak, Silver, Hebbevu, Others	100	24	Rainfed	Rainfed/ Protective irrigation	0	0.61	Private Land
Kodichamanahalli	Shivannanayaka	3505	Manually	0	0.41	0.16	Teak, Silver, Hebbevu, Others	100	16	Rainfed	Rainfed/ Protective irrigation	0	0.41	Private Land
Kodichamanahalli	Mahendranatha	3506	Manually	0	0.81	0.32	Teak, Silver, Hebbevu, Others	100	32	Rainfed	Rainfed/ Protective irrigation	0	0.81	Private Land
Kodichamanahalli	Rajegowda	3507	Manually	0	0.81	0.32	Teak, Silver, Hebbevu, Others	100	32	Rainfed	Rainfed/ Protective irrigation	0	0.81	Private Land
Kodichamanahalli	Srinivasegowda	3508	Manually	0	0.10	0.04	Teak, Silver, Hebbevu, Others	100	4	Rainfed	Rainfed/ Protective irrigation	0	0.10	Private Land
Kodichamanahalli	Srinivasegowda	3509	Manually	0	0.41	0.16	Teak, Silver, Hebbevu, Others	100	16	Rainfed	Rainfed/ Protective irrigation	0	0.41	Private Land
Kodichamanahalli	Chikkamotanayka	3510	Manually	0	0.41	0.16	Teak, Silver, Hebbevu, Others	100	16	Rainfed	Rainfed/ Protective irrigation	0	0.41	Private Land
Kodichamanahalli	Chennanayka	3511	Manually	0	1.68	0.67	Teak, Silver, Hebbevu, Others	100	67	Rainfed	Rainfed/ Protective irrigation	0	1.68	Private Land
Kodichamanahalli	Shivanna	3512	Manually	0	1.89	0.76	Teak, Silver, Hebbevu, Others	100	76	Rainfed	Rainfed/ Protective irrigation	0	1.89	Private Land
Kodichamanahalli	Chennanayka	3513	Manually	0	0.34	0.14	Teak, Silver, Hebbevu, Others	100	14	Rainfed	Rainfed/ Protective irrigation	0	0.34	Private Land
Kodichamanahalli	Chennanayka	3514	Manually	0	0.81	0.32	Teak, Silver, Hebbevu, Others	100	32	Rainfed	Rainfed/ Protective irrigation	0	0.81	Private Land
Kodichamanahalli	Dundegowda	3515	Manually	0	2.41	0.96	Teak, Silver, Hebbevu, Others	100	96	Rainfed	Rainfed/ Protective irrigation	0	2.41	Private Land
Kodichamanahalli	Varadaraju	3516	Manually	0	0.81	0.32	Teak, Silver, Hebbevu, Others	100	32	Rainfed	Rainfed/ Protective irrigation	0	0.81	Private Land
Kodichamanahalli	Lakkashetty	3517	Manually	0	0.41	0.16	Teak, Silver, Hebbevu, Others	100	16	Rainfed	Rainfed/ Protective irrigation	0	0.41	Private Land
Kodichamanahalli	Linganayka	3518	Manually	0	1.81	0.72	Teak, Silver, Hebbevu, Others	100	72	Rainfed	Rainfed/ Protective irrigation	0	1.81	Private Land



Village Name	Farmer Name:	Farmer Code	Rate Type (Manually/Machinery)	Survey No:	Total Area (Ha.)	Proposed Area (Ha.)	Activity/Model/Plant/Crop Name :	Number of Plants Per Ha	No. of plants	Method of Irrigation	Source of Irrigation (Canal/Rainfed/Well)	Area as per Type Of Land (Ha.)		Ownership of Land (Community Land/
												Waste Land	Cultivable	
Kodichamanahalli	Puttaswamigowda	3519	Manually	0	0.81	0.32	Teak, Silver, Hebbevu, Others	100	32	Rainfed	Rainfed/ Protective irrigation	0	0.81	Private Land
Kodichamanahalli	Chikkegowda	3520	Manually	0	0.41	0.16	Teak, Silver, Hebbevu, Others	100	16	Rainfed	Rainfed/ Protective irrigation	0	0.41	Private Land
Kodichamanahalli	Javaregowda	3521	Manually	0	0.41	0.16	Teak, Silver, Hebbevu, Others	100	16	Rainfed	Rainfed/ Protective irrigation	0	0.41	Private Land
Nayakanahundi	Subbegowda	3522	Manually	0	0.96	0.38	Teak, Silver, Hebbevu, Others	100	38	Rainfed	Rainfed/ Protective irrigation	0	0.96	Private Land
Nayakanahundi	Madevagowda	3523	Manually	0	0.96	0.38	Teak, Silver, Hebbevu, Others	100	38	Rainfed	Rainfed/ Protective irrigation	0	0.96	Private Land
Nayakanahundi	Biddegowda	3524	Manually	0	0.96	0.38	Teak, Silver, Hebbevu, Others	100	38	Rainfed	Rainfed/ Protective irrigation	0	0.96	Private Land
Nayakanahundi	Shivalingamma	3525	Manually	0	0.40	0.16	Teak, Silver, Hebbevu, Others	100	16	Rainfed	Rainfed/ Protective irrigation	0	0.40	Private Land
Nayakanahundi	Mahadevamma	3526	Manually	0	0.40	0.16	Teak, Silver, Hebbevu, Others	100	16	Rainfed	Rainfed/ Protective irrigation	0	0.40	Private Land
Nayakanahundi	Maradevamma	3527	Manually	0	1.03	0.41	Teak, Silver, Hebbevu, Others	100	41	Rainfed	Rainfed/ Protective irrigation	0	1.03	Private Land
Nayakanahundi	Sambamma	3528	Manually	0	0.40	0.16	Teak, Silver, Hebbevu, Others	100	16	Rainfed	Rainfed/ Protective irrigation	0	0.40	Private Land
Nayakanahundi	Kalawamy	3529	Manually	0	1.30	0.52	Teak, Silver, Hebbevu, Others	100	52	Rainfed	Rainfed/ Protective irrigation	0	1.30	Private Land
Nayakanahundi	Shivamadayya	3530	Manually	0	1.30	0.52	Teak, Silver, Hebbevu, Others	100	52	Rainfed	Rainfed/ Protective irrigation	0	1.30	Private Land
Nayakanahundi	Shivanna	3531	Manually	0	0.59	0.24	Teak, Silver, Hebbevu, Others	100	24	Rainfed	Rainfed/ Protective irrigation	0	0.59	Private Land
Nayakanahundi	Bhagyamma	3532	Manually	0	1.03	0.41	Teak, Silver, Hebbevu, Others	100	41	Rainfed	Rainfed/ Protective irrigation	0	1.03	Private Land
Nayakanahundi	Gowramma	3533	Manually	0	0.68	0.27	Teak, Silver, Hebbevu, Others	100	27	Rainfed	Rainfed/ Protective irrigation	0	0.68	Private Land
Nayakanahundi	Kalswamygowda	3534	Manually	0	0.39	0.16	Teak, Silver, Hebbevu, Others	100	16	Rainfed	Rainfed/ Protective irrigation	0	0.39	Private Land
Nayakanahundi	Kalswamygowda	3535	Manually	0	0.81	0.32	Teak, Silver, Hebbevu, Others	100	32	Rainfed	Rainfed/ Protective irrigation	0	0.81	Private Land
Nayakanahundi	Bhagyamma	3536	Manually	0	0.59	0.24	Teak, Silver, Hebbevu, Others	100	24	Rainfed	Rainfed/ Protective irrigation	0	0.59	Private Land
Nayakanahundi	Ningamma	3537	Manually	0	1.09	0.44	Teak, Silver, Hebbevu, Others	100	44	Rainfed	Rainfed/ Protective irrigation	0	1.09	Private Land
Nayakanahundi	Indramma	3538	Manually	0	0.67	0.27	Teak, Silver, Hebbevu, Others	100	27	Rainfed	Rainfed/ Protective irrigation	0	0.67	Private Land
Nayakanahundi	Chandrakumari	3539	Manually	0	0.18	0.07	Teak, Silver, Hebbevu, Others	100	7	Rainfed	Rainfed/ Protective irrigation	0	0.18	Private Land
Nayakanahundi	Chandrakumari	3540	Manually	0	0.20	0.08	Teak, Silver, Hebbevu, Others	100	8	Rainfed	Rainfed/ Protective irrigation	0	0.20	Private Land
Nayakanahundi	Chandrakumari	3541	Manually	0	0.80	0.32	Teak, Silver, Hebbevu, Others	100	32	Rainfed	Rainfed/ Protective irrigation	0	0.80	Private Land
Nayakanahundi	Chandrashekar	3542	Manually	0	0.86	0.34	Teak, Silver, Hebbevu, Others	100	34	Rainfed	Rainfed/ Protective irrigation	0	0.86	Private Land
Nayakanahundi	Savitha	3543	Manually	0	0.61	0.24	Teak, Silver, Hebbevu, Others	100	24	Rainfed	Rainfed/ Protective irrigation	0	0.61	Private Land
Nayakanahundi	Shivkumar	3544	Manually	0	0.85	0.34	Teak, Silver, Hebbevu, Others	100	34	Rainfed	Rainfed/ Protective irrigation	0	0.85	Private Land
Nayakanahundi	Ananthkumar	3545	Manually	0	0.68	0.27	Teak, Silver, Hebbevu, Others	100	27	Rainfed	Rainfed/ Protective irrigation	0	0.68	Private Land
Nayakanahundi	Ananthkumar	3546	Manually	0	0.80	0.32	Teak, Silver, Hebbevu, Others	100	32	Rainfed	Rainfed/ Protective irrigation	0	0.80	Private Land
Nayakanahundi	Thandavamurthy	3547	Manually	0	0.69	0.28	Teak, Silver, Hebbevu, Others	100	28	Rainfed	Rainfed/ Protective irrigation	0	0.69	Private Land
Nayakanahundi	Thandavamurthy	3548	Manually	0	1.10	0.44	Teak, Silver, Hebbevu, Others	100	44	Rainfed	Rainfed/ Protective irrigation	0	1.10	Private Land
Nayakanahundi	Mahendranath	3549	Manually	0	0.25	0.10	Teak, Silver, Hebbevu, Others	100	10	Rainfed	Rainfed/ Protective irrigation	0	0.25	Private Land
K.Kannenahalli	Palaniswamygowda	3550	Manually	0	2.15	0.86	Teak, Silver, Hebbevu, Others	100	86	Rainfed	Rainfed/ Protective irrigation	0	2.15	Private Land

Village Name	Farmer Name:	Farmer Code	Rate Type (Manually/Machinery)	Survey No:	Total Area (Ha.)	Proposed Area (Ha.)	Activity/Model/Plant/Crop Name :	Number of Plants Per Ha	No. of plants	Method of Irrigation	Source of Irrigation (Canal/Rainfed/Well)	Area as per Type Of Land (Ha.)		Ownership of Land (Community Land/
												Waste Land	Cultivable	
K.Kannenhalli	Venkataswamygow	3551	Manually	0	2.15	0.86	Teak, Silver, Hebbevu, Others	100	86	Rainfed	Rainfed/ Protective irrigation	0	2.15	Private Land
K.Kannenhalli	Ramalingegowda	3552	Manually	0	0.19	0.08	Teak, Silver, Hebbevu, Others	100	8	Rainfed	Rainfed/ Protective irrigation	0	0.19	Private Land
K.Kannenhalli	Channakrishnegow	3553	Manually	0	0.24	0.10	Teak, Silver, Hebbevu, Others	100	10	Rainfed	Rainfed/ Protective irrigation	0	0.24	Private Land
K.Kannenhalli	Lakshamma	3554	Manually	0	0.66	0.26	Teak, Silver, Hebbevu, Others	100	26	Rainfed	Rainfed/ Protective irrigation	0	0.66	Private Land
K.Kannenhalli	Javaregowda	3555	Manually	0	0.88	0.35	Teak, Silver, Hebbevu, Others	100	35	Rainfed	Rainfed/ Protective irrigation	0	0.88	Private Land
K.Kannenhalli	Ramachandregowd	3556	Manually	0	0.85	0.34	Teak, Silver, Hebbevu, Others	100	34	Rainfed	Rainfed/ Protective irrigation	0	0.85	Private Land
K.Kannenhalli	Papegowda	3557	Manually	0	0.61	0.24	Teak, Silver, Hebbevu, Others	100	24	Rainfed	Rainfed/ Protective irrigation	0	0.61	Private Land
K.Kannenhalli	Ramalingegowda	3558	Manually	0	0.61	0.24	Teak, Silver, Hebbevu, Others	100	24	Rainfed	Rainfed/ Protective irrigation	0	0.61	Private Land
K.Kannenhalli	Rajesh	3559	Manually	0	0.20	0.08	Teak, Silver, Hebbevu, Others	100	8	Rainfed	Rainfed/ Protective irrigation	0	0.20	Private Land
K.Kannenhalli	Ammanamma	3560	Manually	0	0.18	0.07	Teak, Silver, Hebbevu, Others	100	7	Rainfed	Rainfed/ Protective irrigation	0	0.18	Private Land
K.Kannenhalli	Siddik Sharif	3561	Manually	0	0.24	0.10	Teak, Silver, Hebbevu, Others	100	10	Rainfed	Rainfed/ Protective irrigation	0	0.24	Private Land
K.Kannenhalli	Krishnappa	3562	Manually	0	1.66	0.66	Teak, Silver, Hebbevu, Others	100	66	Rainfed	Rainfed/ Protective irrigation	0	1.66	Private Land
K.Kannenhalli	Nagamallayya	3563	Manually	0	1.66	0.66	Teak, Silver, Hebbevu, Others	100	66	Rainfed	Rainfed/ Protective irrigation	0	1.66	Private Land
K.Kannenhalli	Puttashetty	3564	Manually	0	1.68	0.67	Teak, Silver, Hebbevu, Others	100	67	Rainfed	Rainfed/ Protective irrigation	0	1.68	Private Land
K.Kannenhalli	Venkatappa	3565	Manually	0	1.68	0.67	Teak, Silver, Hebbevu, Others	100	67	Rainfed	Rainfed/ Protective irrigation	0	1.68	Private Land
K.Kannenhalli	Channakrishnegow	3566	Manually	0	0.10	0.04	Teak, Silver, Hebbevu, Others	100	4	Rainfed	Rainfed/ Protective irrigation	0	0.10	Private Land
K.Kannenhalli	Ramachandregowd	3567	Manually	0	0.10	0.04	Teak, Silver, Hebbevu, Others	100	4	Rainfed	Rainfed/ Protective irrigation	0	0.10	Private Land
K.Kannenhalli	Devraj	3568	Manually	0	0.94	0.38	Teak, Silver, Hebbevu, Others	100	38	Rainfed	Rainfed/ Protective irrigation	0	0.94	Private Land
K.Kannenhalli	Ramalingegowda	3569	Manually	0	0.94	0.38	Teak, Silver, Hebbevu, Others	100	38	Rainfed	Rainfed/ Protective irrigation	0	0.94	Private Land
K.Kannenhalli	Lillyphilomina	3570	Manually	0	2.45	0.98	Teak, Silver, Hebbevu, Others	100	98	Rainfed	Rainfed/ Protective irrigation	0	2.45	Private Land
K.Kannenhalli	Jayasheela	3571	Manually	0	2.45	0.98	Teak, Silver, Hebbevu, Others	100	98	Rainfed	Rainfed/ Protective irrigation	0	2.45	Private Land
K.Kannenhalli	Meri	3572	Manually	0	2.45	0.98	Teak, Silver, Hebbevu, Others	100	98	Rainfed	Rainfed/ Protective irrigation	0	2.45	Private Land
K.Kannenhalli	Mosas	3573	Manually	0	2.45	0.98	Teak, Silver, Hebbevu, Others	100	98	Rainfed	Rainfed/ Protective irrigation	0	2.45	Private Land
K.Kannenhalli	James	3574	Manually	0	2.45	0.98	Teak, Silver, Hebbevu, Others	100	98	Rainfed	Rainfed/ Protective irrigation	0	2.45	Private Land
K.Kannenhalli	Noorjaan	3575	Manually	0	2.45	0.98	Teak, Silver, Hebbevu, Others	100	98	Rainfed	Rainfed/ Protective irrigation	0	2.45	Private Land
K.Kannenhalli	Ashiyabhanu	3576	Manually	0	2.45	0.98	Teak, Silver, Hebbevu, Others	100	98	Rainfed	Rainfed/ Protective irrigation	0	2.45	Private Land
K.Kannenhalli	Khalil Bheg	3577	Manually	0	2.45	0.98	Teak, Silver, Hebbevu, Others	100	98	Rainfed	Rainfed/ Protective irrigation	0	2.45	Private Land
K.Kannenhalli	Hazirabheg	3578	Manually	0	2.45	0.98	Teak, Silver, Hebbevu, Others	100	98	Rainfed	Rainfed/ Protective irrigation	0	2.45	Private Land
K.Kannenhalli	Jayaram	3579	Manually	0	2.45	0.98	Teak, Silver, Hebbevu, Others	100	98	Rainfed	Rainfed/ Protective irrigation	0	2.45	Private Land
K.Kannenhalli	Moobin Taaz	3580	Manually	0	2.45	0.98	Teak, Silver, Hebbevu, Others	100	98	Rainfed	Rainfed/ Protective irrigation	0	2.45	Private Land
K.Kannenhalli	Lillyphilomina	3581	Manually	0	0.50	0.20	Teak, Silver, Hebbevu, Others	100	20	Rainfed	Rainfed/ Protective irrigation	0	0.50	Private Land
K.Kannenhalli	Jayasheela	3582	Manually	0	2.35	0.94	Teak, Silver, Hebbevu, Others	100	94	Rainfed	Rainfed/ Protective irrigation	0	2.35	Private Land

Village Name	Farmer Name:	Farmer Code	Rate Type (Manually/Machinery)	Survey No:	Total Area (Ha.)	Proposed Area (Ha.)	Activity/Model/Plant/Crop Name :	Number of Plants Per Ha	No. of plants	Method of Irrigation	Source of Irrigation (Canal/Rainfed/Well)	Area as per Type Of Land (Ha.)		Ownership of Land (Community Land/
												Waste Land	Cultivable	
K.Kannenhalli	Meri	3583	Manually	0	2.12	0.85	Teak, Silver, Hebbevu, Others	100	85	Rainfed	Rainfed/ Protective irrigation	0	2.12	Private Land
K.Kannenhalli	Mosas	3584	Manually	0	2.45	0.98	Teak, Silver, Hebbevu, Others	100	98	Rainfed	Rainfed/ Protective irrigation	0	2.45	Private Land
K.Kannenhalli	Phahin Taaz	3585	Manually	0	2.45	0.98	Teak, Silver, Hebbevu, Others	100	98	Rainfed	Rainfed/ Protective irrigation	0	2.45	Private Land
K.Kannenhalli	Ashok Kumar	3586	Manually	0	0.45	0.18	Teak, Silver, Hebbevu, Others	100	18	Rainfed	Rainfed/ Protective irrigation	0	0.45	Private Land
K.Kannenhalli	Marimadayya	3587	Manually	0	0.81	0.32	Teak, Silver, Hebbevu, Others	100	32	Rainfed	Rainfed/ Protective irrigation	0	0.81	Private Land
K.Kannenhalli	Puttamadayya	3588	Manually	0	0.21	0.08	Teak, Silver, Hebbevu, Others	100	8	Rainfed	Rainfed/ Protective irrigation	0	0.21	Private Land
K.Kannenhalli	Maadevu	3589	Manually	0	0.91	0.36	Teak, Silver, Hebbevu, Others	100	36	Rainfed	Rainfed/ Protective irrigation	0	0.91	Private Land
K.Kannenhalli	Chaluvegowda	3590	Manually	0	0.18	0.07	Teak, Silver, Hebbevu, Others	100	7	Rainfed	Rainfed/ Protective irrigation	0	0.18	Private Land
K.Kannenhalli	Siddalingappa	3591	Manually	0	0.64	0.26	Teak, Silver, Hebbevu, Others	100	26	Rainfed	Rainfed/ Protective irrigation	0	0.64	Private Land
K.Kannenhalli	Chikkanayaka	3592	Manually	0	0.45	0.18	Teak, Silver, Hebbevu, Others	100	18	Rainfed	Rainfed/ Protective irrigation	0	0.45	Private Land
K.Kannenhalli	Thimmanayaka	3593	Manually	0	0.88	0.35	Teak, Silver, Hebbevu, Others	100	35	Rainfed	Rainfed/ Protective irrigation	0	0.88	Private Land
K.Kannenhalli	Basavaraju	3594	Manually	0	0.15	0.06	Teak, Silver, Hebbevu, Others	100	6	Rainfed	Rainfed/ Protective irrigation	0	0.15	Private Land
K.Kannenhalli	Rajanaika	3595	Manually	0	1.15	0.46	Teak, Silver, Hebbevu, Others	100	46	Rainfed	Rainfed/ Protective irrigation	0	1.15	Private Land
K.Kannenhalli	Siddalingappa	3596	Manually	0	0.69	0.28	Teak, Silver, Hebbevu, Others	100	28	Rainfed	Rainfed/ Protective irrigation	0	0.69	Private Land
K.Kannenhalli	Channanayka	3597	Manually	0	0.55	0.22	Teak, Silver, Hebbevu, Others	100	22	Rainfed	Rainfed/ Protective irrigation	0	0.55	Private Land
K.Kannenhalli	Thammanegowda	3598	Manually	0	0.81	0.32	Teak, Silver, Hebbevu, Others	100	32	Rainfed	Rainfed/ Protective irrigation	0	0.81	Private Land
K.Kannenhalli	Maralunaika	3599	Manually	0	0.61	0.24	Teak, Silver, Hebbevu, Others	100	24	Rainfed	Rainfed/ Protective irrigation	0	0.61	Private Land
K.Kannenhalli	Appannanaika	3600	Manually	0	0.18	0.07	Teak, Silver, Hebbevu, Others	100	7	Rainfed	Rainfed/ Protective irrigation	0	0.18	Private Land
K.Kannenhalli	Channanaika	3601	Manually	0	0.81	0.32	Teak, Silver, Hebbevu, Others	100	32	Rainfed	Rainfed/ Protective irrigation	0	0.81	Private Land
K.Kannenhalli	Thimmanayaka	3602	Manually	0	0.63	0.25	Teak, Silver, Hebbevu, Others	100	25	Rainfed	Rainfed/ Protective irrigation	0	0.63	Private Land
K.Kannenhalli	Nanjegowda	3603	Manually	0	0.58	0.23	Teak, Silver, Hebbevu, Others	100	23	Rainfed	Rainfed/ Protective irrigation	0	0.58	Private Land
K.Kannenhalli	Honnamma	3604	Manually	0	0.71	0.28	Teak, Silver, Hebbevu, Others	100	28	Rainfed	Rainfed/ Protective irrigation	0	0.71	Private Land
K.Kannenhalli	Thammanegowda	3605	Manually	0	0.60	0.24	Teak, Silver, Hebbevu, Others	100	24	Rainfed	Rainfed/ Protective irrigation	0	0.60	Private Land
K.Kannenhalli	Sannamma	3606	Manually	0	0.81	0.32	Teak, Silver, Hebbevu, Others	100	32	Rainfed	Rainfed/ Protective irrigation	0	0.81	Private Land
K.Kannenhalli	Cheluvamma	3607	Manually	0	1.15	0.46	Teak, Silver, Hebbevu, Others	100	46	Rainfed	Rainfed/ Protective irrigation	0	1.15	Private Land
K.Kannenhalli	Chikkanaika	3608	Manually	0	0.81	0.32	Teak, Silver, Hebbevu, Others	100	32	Rainfed	Rainfed/ Protective irrigation	0	0.81	Private Land
K.Kannenhalli	Siddaraju	3609	Manually	0	1.10	0.44	Teak, Silver, Hebbevu, Others	100	44	Rainfed	Rainfed/ Protective irrigation	0	1.10	Private Land
K.Kannenhalli	Sannaswamy	3610	Manually	0	0.40	0.16	Teak, Silver, Hebbevu, Others	100	16	Rainfed	Rainfed/ Protective irrigation	0	0.40	Private Land
K.Kannenhalli	Santhosh Kumar	3611	Manually	0	0.51	0.20	Teak, Silver, Hebbevu, Others	100	20	Rainfed	Rainfed/ Protective irrigation	0	0.51	Private Land
K.Kannenhalli	Shivannegowda	3612	Manually	0	1.50	0.60	Teak, Silver, Hebbevu, Others	100	60	Rainfed	Rainfed/ Protective irrigation	0	1.50	Private Land
K.Kannenhalli	Sannamma	3613	Manually	0	0.81	0.32	Teak, Silver, Hebbevu, Others	100	32	Rainfed	Rainfed/ Protective irrigation	0	0.81	Private Land
K.Kannenhalli	Venkataika	3614	Manually	0	0.41	0.16	Teak, Silver, Hebbevu, Others	100	16	Rainfed	Rainfed/ Protective irrigation	0	0.41	Private Land

Village Name	Farmer Name:	Farmer Code	Rate Type (Manually/Machinery)	Survey No:	Total Area (Ha.)	Proposed Area (Ha.)	Activity/Model/Plant/Crop Name :	Number of Plants Per Ha	No. of plants	Method of Irrigation	Source of Irrigation (Canal/Rainfed/Well)	Area as per Type Of Land (Ha.)		Ownership of Land (Community Land/
												Waste Land	Cultivable	
K.Kannenhalli	Chaluvanaika	3615	Manually	0	0.12	0.05	Teak, Silver, Hebbevu, Others	100	5	Rainfed	Rainfed/ Protective irrigation	0	0.12	Private Land
K.Kannenhalli	Nanjamma	3616	Manually	0	0.11	0.04	Teak, Silver, Hebbevu, Others	100	4	Rainfed	Rainfed/ Protective irrigation	0	0.11	Private Land
K.Kannenhalli	Dasanaika	3617	Manually	0	0.71	0.28	Teak, Silver, Hebbevu, Others	100	28	Rainfed	Rainfed/ Protective irrigation	0	0.71	Private Land
K.Kannenhalli	Faizunis	3618	Manually	0	0.61	0.24	Teak, Silver, Hebbevu, Others	100	24	Rainfed	Rainfed/ Protective irrigation	0	0.61	Private Land
K.Kannenhalli	Marimadayya	3619	Manually	0	0.40	0.16	Teak, Silver, Hebbevu, Others	100	16	Rainfed	Rainfed/ Protective irrigation	0	0.40	Private Land
K.Kannenhalli	Somanaika	3620	Manually	0	1.15	0.46	Teak, Silver, Hebbevu, Others	100	46	Rainfed	Rainfed/ Protective irrigation	0	1.15	Private Land
K.Kannenhalli	Muddaramanaika	3621	Manually	0	1.15	0.46	Teak, Silver, Hebbevu, Others	100	46	Rainfed	Rainfed/ Protective irrigation	0	1.15	Private Land
Karigala	Yogesha	3622	Manually	0	0.19	0.08	Teak, Silver, Hebbevu, Others	100	8	Rainfed	Rainfed/ Protective irrigation	0	0.19	Private Land
Karigala	Yogesha	3623	Manually	0	0.19	0.08	Teak, Silver, Hebbevu, Others	100	8	Rainfed	Rainfed/ Protective irrigation	0	0.19	Private Land
Karigala	Mahadevappa	3624	Manually	0	0.37	0.15	Teak, Silver, Hebbevu, Others	100	15	Rainfed	Rainfed/ Protective irrigation	0	0.37	Private Land
Karigala	Lingegowda	3625	Manually	0	0.31	0.12	Teak, Silver, Hebbevu, Others	100	12	Rainfed	Rainfed/ Protective irrigation	0	0.31	Private Land
Karigala	Krishnegowda	3626	Manually	0	0.19	0.08	Teak, Silver, Hebbevu, Others	100	8	Rainfed	Rainfed/ Protective irrigation	0	0.19	Private Land
Karigala	Devamma	3627	Manually	0	0.12	0.05	Teak, Silver, Hebbevu, Others	100	5	Rainfed	Rainfed/ Protective irrigation	0	0.12	Private Land
Karigala	Sudhamani	3628	Manually	0	0.40	0.16	Teak, Silver, Hebbevu, Others	100	16	Rainfed	Rainfed/ Protective irrigation	0	0.40	Private Land
Karigala	Shubamurthy	3629	Manually	0	0.80	0.32	Teak, Silver, Hebbevu, Others	100	32	Rainfed	Rainfed/ Protective irrigation	0	0.80	Private Land
Karigala	Thimmayya	3630	Manually	0	0.25	0.10	Teak, Silver, Hebbevu, Others	100	10	Rainfed	Rainfed/ Protective irrigation	0	0.25	Private Land
Karigala	Jayaramu	3631	Manually	0	0.40	0.16	Teak, Silver, Hebbevu, Others	100	16	Rainfed	Rainfed/ Protective irrigation	0	0.40	Private Land
Karigala	Harisha	3632	Manually	0	0.56	0.22	Teak, Silver, Hebbevu, Others	100	22	Rainfed	Rainfed/ Protective irrigation	0	0.56	Private Land
Karigala	Lokesha	3633	Manually	0	0.12	0.05	Teak, Silver, Hebbevu, Others	100	5	Rainfed	Rainfed/ Protective irrigation	0	0.12	Private Land
Karigala	Mahalingegowda	3634	Manually	0	0.41	0.16	Teak, Silver, Hebbevu, Others	100	16	Rainfed	Rainfed/ Protective irrigation	0	0.41	Private Land
Karigala	Kalegowda	3635	Manually	0	0.80	0.32	Teak, Silver, Hebbevu, Others	100	32	Rainfed	Rainfed/ Protective irrigation	0	0.80	Private Land
Karigala	Mahadevamma	3636	Manually	0	0.40	0.16	Teak, Silver, Hebbevu, Others	100	16	Rainfed	Rainfed/ Protective irrigation	0	0.40	Private Land
Karigala	Harisha	3637	Manually	0	0.40	0.16	Teak, Silver, Hebbevu, Others	100	16	Rainfed	Rainfed/ Protective irrigation	0	0.40	Private Land
Karigala	Lokesha	3638	Manually	0	0.11	0.04	Teak, Silver, Hebbevu, Others	100	4	Rainfed	Rainfed/ Protective irrigation	0	0.11	Private Land
Karigala	Shivappa	3639	Manually	0	0.17	0.07	Teak, Silver, Hebbevu, Others	100	7	Rainfed	Rainfed/ Protective irrigation	0	0.17	Private Land
Karigala	Harisha	3640	Manually	0	0.07	0.03	Teak, Silver, Hebbevu, Others	100	3	Rainfed	Rainfed/ Protective irrigation	0	0.07	Private Land
Karigala	Lokesha	3641	Manually	0	0.17	0.07	Teak, Silver, Hebbevu, Others	100	7	Rainfed	Rainfed/ Protective irrigation	0	0.17	Private Land
Karigala	Shivappa	3642	Manually	0	0.82	0.33	Teak, Silver, Hebbevu, Others	100	33	Rainfed	Rainfed/ Protective irrigation	0	0.82	Private Land
Karigala	Gangamma	3643	Manually	0	0.71	0.28	Teak, Silver, Hebbevu, Others	100	28	Rainfed	Rainfed/ Protective irrigation	0	0.71	Private Land
Karigala	Jainabi Baathun	3644	Manually	0	1.00	0.40	Teak, Silver, Hebbevu, Others	100	40	Rainfed	Rainfed/ Protective irrigation	0	1.00	Private Land
Karigala	Sabina Baatun	3645	Manually	0	1.70	0.68	Teak, Silver, Hebbevu, Others	100	68	Rainfed	Rainfed/ Protective irrigation	0	1.70	Private Land
Karigala	Thayamma	3646	Manually	0	0.14	0.06	Teak, Silver, Hebbevu, Others	100	6	Rainfed	Rainfed/ Protective irrigation	0	0.14	Private Land

Village Name	Farmer Name:	Farmer Code	Rate Type (Manually/Machinery)	Survey No:	Total Area (Ha.)	Proposed Area (Ha.)	Activity/Model/Plant/Crop Name :	Number of Plants Per Ha	No. of plants	Method of Irrigation	Source of Irrigation (Canal/Rainfed/Well)	Area as per Type Of Land (Ha.)		Ownership of Land (Community Land/
												Waste Land	Cultivable	
Karigala	Madegowda	3647	Manually	0	0.40	0.16	Teak, Silver, Hebbevu, Others	100	16	Rainfed	Rainfed/ Protective irrigation	0	0.40	Private Land
Karigala	Mahadevegowda	3648	Manually	0	0.51	0.20	Teak, Silver, Hebbevu, Others	100	20	Rainfed	Rainfed/ Protective irrigation	0	0.51	Private Land
Karigala	Shyamrav	3649	Manually	0	3.21	1.28	Teak, Silver, Hebbevu, Others	100	128	Rainfed	Rainfed/ Protective irrigation	0	3.21	Private Land
Karigala	Mahadevegowda	3650	Manually	0	1.01	0.40	Teak, Silver, Hebbevu, Others	100	40	Rainfed	Rainfed/ Protective irrigation	0	1.01	Private Land
Karigala	Sakamma	3651	Manually	0	1.01	0.40	Teak, Silver, Hebbevu, Others	100	40	Rainfed	Rainfed/ Protective irrigation	0	1.01	Private Land
Karigala	Kumara	3652	Manually	0	0.11	0.04	Teak, Silver, Hebbevu, Others	100	4	Rainfed	Rainfed/ Protective irrigation	0	0.11	Private Land
Karigala	Mahadevegowda	3653	Manually	0	0.11	0.04	Teak, Silver, Hebbevu, Others	100	4	Rainfed	Rainfed/ Protective irrigation	0	0.11	Private Land
Karigala	Basappa	3654	Manually	0	0.08	0.03	Teak, Silver, Hebbevu, Others	100	3	Rainfed	Rainfed/ Protective irrigation	0	0.08	Private Land
Karigala	Amase	3655	Manually	0	0.21	0.08	Teak, Silver, Hebbevu, Others	100	8	Rainfed	Rainfed/ Protective irrigation	0	0.21	Private Land
Karigala	Suresha	3656	Manually	0	0.11	0.04	Teak, Silver, Hebbevu, Others	100	4	Rainfed	Rainfed/ Protective irrigation	0	0.11	Private Land
Karigala	Devamma	3657	Manually	0	0.11	0.04	Teak, Silver, Hebbevu, Others	100	4	Rainfed	Rainfed/ Protective irrigation	0	0.11	Private Land
Karigala	Sudamani	3658	Manually	0	0.40	0.16	Teak, Silver, Hebbevu, Others	100	16	Rainfed	Rainfed/ Protective irrigation	0	0.40	Private Land
Karigala	Nataraja	3659	Manually	0	0.40	0.16	Teak, Silver, Hebbevu, Others	100	16	Rainfed	Rainfed/ Protective irrigation	0	0.40	Private Land
Karigala	Prakasha	3660	Manually	0	0.40	0.16	Teak, Silver, Hebbevu, Others	100	16	Rainfed	Rainfed/ Protective irrigation	0	0.40	Private Land
Karigala	Girisha	3661	Manually	0	0.11	0.04	Teak, Silver, Hebbevu, Others	100	4	Rainfed	Rainfed/ Protective irrigation	0	0.11	Private Land
Karigala	Devegowda	3662	Manually	0	0.11	0.04	Teak, Silver, Hebbevu, Others	100	4	Rainfed	Rainfed/ Protective irrigation	0	0.11	Private Land
Karigala	Rajamma	3663	Manually	0	1.12	0.45	Teak, Silver, Hebbevu, Others	100	45	Rainfed	Rainfed/ Protective irrigation	0	1.12	Private Land
Karigala	Shivannegowda	3664	Manually	0	1.10	0.44	Teak, Silver, Hebbevu, Others	100	44	Rainfed	Rainfed/ Protective irrigation	0	1.10	Private Land
Karigala	Nagesha	3665	Manually	0	0.20	0.08	Teak, Silver, Hebbevu, Others	100	8	Rainfed	Rainfed/ Protective irrigation	0	0.20	Private Land
Karigala	Anuraj	3666	Manually	0	0.76	0.30	Teak, Silver, Hebbevu, Others	100	30	Rainfed	Rainfed/ Protective irrigation	0	0.76	Private Land
Karigala	Poogamma	3667	Manually	0	0.58	0.23	Teak, Silver, Hebbevu, Others	100	23	Rainfed	Rainfed/ Protective irrigation	0	0.58	Private Land
Karigala	Anuraju	3668	Manually	0	1.20	0.48	Teak, Silver, Hebbevu, Others	100	48	Rainfed	Rainfed/ Protective irrigation	0	1.20	Private Land
Karigala	Lingraju	3669	Manually	0	1.51	0.60	Teak, Silver, Hebbevu, Others	100	60	Rainfed	Rainfed/ Protective irrigation	0	1.51	Private Land
Karigala	Shantamma	3670	Manually	0	0.75	0.30	Teak, Silver, Hebbevu, Others	100	30	Rainfed	Rainfed/ Protective irrigation	0	0.75	Private Land
Karigala	Kumari	3671	Manually	0	0.75	0.30	Teak, Silver, Hebbevu, Others	100	30	Rainfed	Rainfed/ Protective irrigation	0	0.75	Private Land
Karigala	Krishna	3672	Manually	0	0.24	0.10	Teak, Silver, Hebbevu, Others	100	10	Rainfed	Rainfed/ Protective irrigation	0	0.24	Private Land
Karigala	Asha	3673	Manually	0	1.20	0.48	Teak, Silver, Hebbevu, Others	100	48	Rainfed	Rainfed/ Protective irrigation	0	1.20	Private Land
Karigala	Syed Ahmed	3674	Manually	0	1.35	0.54	Teak, Silver, Hebbevu, Others	100	54	Rainfed	Rainfed/ Protective irrigation	0	1.35	Private Land
Karigala	Sannahdegowda	3675	Manually	0	0.41	0.16	Teak, Silver, Hebbevu, Others	100	16	Rainfed	Rainfed/ Protective irrigation	0	0.41	Private Land
Karigala	Raghava	3676	Manually	0	0.56	0.22	Teak, Silver, Hebbevu, Others	100	22	Rainfed	Rainfed/ Protective irrigation	0	0.56	Private Land
Karigala	Sarkari Beelu	3677	Manually	0	0.56	0.22	Teak, Silver, Hebbevu, Others	100	22	Rainfed	Rainfed/ Protective irrigation	0	0.56	Private Land
Karigala	Mulluru Naika	3678	Manually	0	0.56	0.22	Teak, Silver, Hebbevu, Others	100	22	Rainfed	Rainfed/ Protective irrigation	0	0.56	Private Land

Village Name	Farmer Name:	Farmer Code	Rate Type (Manually/Machinery)	Survey No:	Total Area (Ha.)	Proposed Area (Ha.)	Activity/Model/Plant/Crop Name :	Number of Plants Per Ha	No. of plants	Method of Irrigation	Source of Irrigation (Canal/Rainfed/Well)	Area as per Type Of Land (Ha.)		Ownership of Land (Community Land/
												Waste Land	Cultivable	
Karigala	Amavasegowda	3679	Manually	0	0.21	0.08	Teak, Silver, Hebbevu, Others	100	8	Rainfed	Rainfed/ Protective irrigation	0	0.21	Private Land
Karigala	Narayanchar	3680	Manually	0	0.46	0.18	Teak, Silver, Hebbevu, Others	100	18	Rainfed	Rainfed/ Protective irrigation	0	0.46	Private Land
Karigala	Namma	3681	Manually	0	0.22	0.09	Teak, Silver, Hebbevu, Others	100	9	Rainfed	Rainfed/ Protective irrigation	0	0.22	Private Land
Karigala	Mahadevamma	3682	Manually	0	0.20	0.08	Teak, Silver, Hebbevu, Others	100	8	Rainfed	Rainfed/ Protective irrigation	0	0.20	Private Land
Karigala	Nagesha	3683	Manually	0	0.16	0.06	Teak, Silver, Hebbevu, Others	100	6	Rainfed	Rainfed/ Protective irrigation	0	0.16	Private Land
Karigala	Kallidudidi Basavraj	3684	Manually	0	0.11	0.04	Teak, Silver, Hebbevu, Others	100	4	Rainfed	Rainfed/ Protective irrigation	0	0.11	Private Land
Karigala	Bhagyalakshmi	3685	Manually	0	0.14	0.06	Teak, Silver, Hebbevu, Others	100	6	Rainfed	Rainfed/ Protective irrigation	0	0.14	Private Land
Karigala	Gururaju	3686	Manually	0	0.21	0.08	Teak, Silver, Hebbevu, Others	100	8	Rainfed	Rainfed/ Protective irrigation	0	0.21	Private Land
Karigala	Gururaju	3687	Manually	0	0.86	0.34	Teak, Silver, Hebbevu, Others	100	34	Rainfed	Rainfed/ Protective irrigation	0	0.86	Private Land
Karigala	Nagaraju	3688	Manually	0	0.48	0.19	Teak, Silver, Hebbevu, Others	100	19	Rainfed	Rainfed/ Protective irrigation	0	0.48	Private Land
Karigala	Devamma	3689	Manually	0	0.37	0.15	Teak, Silver, Hebbevu, Others	100	15	Rainfed	Rainfed/ Protective irrigation	0	0.37	Private Land
Karigala	Puttathayamma	3690	Manually	0	1.21	0.48	Teak, Silver, Hebbevu, Others	100	48	Rainfed	Rainfed/ Protective irrigation	0	1.21	Private Land
Karigala	Shivamma	3691	Manually	0	1.12	0.45	Teak, Silver, Hebbevu, Others	100	45	Rainfed	Rainfed/ Protective irrigation	0	1.12	Private Land
Karigala	Swamigowda	3692	Manually	0	0.12	0.05	Teak, Silver, Hebbevu, Others	100	5	Rainfed	Rainfed/ Protective irrigation	0	0.12	Private Land
Karigala	Nanjegowda	3693	Manually	0	0.44	0.18	Teak, Silver, Hebbevu, Others	100	18	Rainfed	Rainfed/ Protective irrigation	0	0.44	Private Land
Karigala	Muddappa	3694	Manually	0	0.44	0.18	Teak, Silver, Hebbevu, Others	100	18	Rainfed	Rainfed/ Protective irrigation	0	0.44	Private Land
Karigala	Krishnappa	3695	Manually	0	0.44	0.18	Teak, Silver, Hebbevu, Others	100	18	Rainfed	Rainfed/ Protective irrigation	0	0.44	Private Land
Karigala	Sannahydegowda	3696	Manually	0	0.41	0.16	Teak, Silver, Hebbevu, Others	100	16	Rainfed	Rainfed/ Protective irrigation	0	0.41	Private Land
Karigala	Muddappa	3697	Manually	0	0.52	0.21	Teak, Silver, Hebbevu, Others	100	21	Rainfed	Rainfed/ Protective irrigation	0	0.52	Private Land
Karigala	Thimmegowda	3698	Manually	0	1.55	0.62	Teak, Silver, Hebbevu, Others	100	62	Rainfed	Rainfed/ Protective irrigation	0	1.55	Private Land
Karigala	Shyam Sundar	3699	Manually	0	0.22	0.09	Teak, Silver, Hebbevu, Others	100	9	Rainfed	Rainfed/ Protective irrigation	0	0.22	Private Land
Karigala	Nagesha	3700	Manually	0	0.35	0.14	Teak, Silver, Hebbevu, Others	100	14	Rainfed	Rainfed/ Protective irrigation	0	0.35	Private Land
Karigala	Prakasha	3701	Manually	0	0.34	0.14	Teak, Silver, Hebbevu, Others	100	14	Rainfed	Rainfed/ Protective irrigation	0	0.34	Private Land
Karigala	Thimmegowda	3702	Manually	0	1.21	0.48	Teak, Silver, Hebbevu, Others	100	48	Rainfed	Rainfed/ Protective irrigation	0	1.21	Private Land
Karigala	Sakamma	3703	Manually	0	1.21	0.48	Teak, Silver, Hebbevu, Others	100	48	Rainfed	Rainfed/ Protective irrigation	0	1.21	Private Land
Karigala	Thimmegowda	3704	Manually	0	1.21	0.48	Teak, Silver, Hebbevu, Others	100	48	Rainfed	Rainfed/ Protective irrigation	0	1.21	Private Land
Karigala	Ponnanaika	3705	Manually	0	0.35	0.14	Teak, Silver, Hebbevu, Others	100	14	Rainfed	Rainfed/ Protective irrigation	0	0.35	Private Land
Karigala	Siddaraju	3706	Manually	0	0.26	0.10	Teak, Silver, Hebbevu, Others	100	10	Rainfed	Rainfed/ Protective irrigation	0	0.26	Private Land
Karigala	Madappa	3707	Manually	0	0.18	0.07	Teak, Silver, Hebbevu, Others	100	7	Rainfed	Rainfed/ Protective irrigation	0	0.18	Private Land
Karigala	Sarkari Karabu	3708	Manually	0	2.15	0.86	Teak, Silver, Hebbevu, Others	100	86	Rainfed	Rainfed/ Protective irrigation	0	2.15	Private Land
Karigala	Shivnanjappa	3709	Manually	0	0.11	0.04	Teak, Silver, Hebbevu, Others	100	4	Rainfed	Rainfed/ Protective irrigation	0	0.11	Private Land
Karigala	Kote Thimmanaika	3710	Manually	0	0.12	0.05	Teak, Silver, Hebbevu, Others	100	5	Rainfed	Rainfed/ Protective irrigation	0	0.12	Private Land

Village Name	Farmer Name:	Farmer Code	Rate Type (Manually/Machinery)	Survey No:	Total Area (Ha.)	Proposed Area (Ha.)	Activity/Model/Plant/Crop Name :	Number of Plants Per Ha	No. of plants	Method of Irrigation	Source of Irrigation (Canal/Rainfed/Well)	Area as per Type Of Land (Ha.)		Ownership of Land (Community Land/
												Waste Land	Cultivable	
Karigala	Muddappa	3711	Manually	0	0.21	0.08	Teak, Silver, Hebbevu, Others	100	8	Rainfed	Rainfed/ Protective irrigation	0	0.21	Private Land
Karigala	Marimadayya	3712	Manually	0	0.11	0.04	Teak, Silver, Hebbevu, Others	100	4	Rainfed	Rainfed/ Protective irrigation	0	0.11	Private Land
Karigala	Basavarajappa	3713	Manually	0	0.22	0.09	Teak, Silver, Hebbevu, Others	100	9	Rainfed	Rainfed/ Protective irrigation	0	0.22	Private Land
Karigala	Puttamadappa	3714	Manually	0	0.22	0.09	Teak, Silver, Hebbevu, Others	100	9	Rainfed	Rainfed/ Protective irrigation	0	0.22	Private Land
Karigala	Basavarajappa	3715	Manually	0	0.22	0.09	Teak, Silver, Hebbevu, Others	100	9	Rainfed	Rainfed/ Protective irrigation	0	0.22	Private Land
Karigala	Muddappa	3716	Manually	0	0.22	0.09	Teak, Silver, Hebbevu, Others	100	9	Rainfed	Rainfed/ Protective irrigation	0	0.22	Private Land
Karigala	Naveen Kumar	3717	Manually	0	0.22	0.09	Teak, Silver, Hebbevu, Others	100	9	Rainfed	Rainfed/ Protective irrigation	0	0.22	Private Land
Karigala	Mangala	3718	Manually	0	0.22	0.09	Teak, Silver, Hebbevu, Others	100	9	Rainfed	Rainfed/ Protective irrigation	0	0.22	Private Land
Karigala	Nagraju	3719	Manually	0	0.06	0.02	Teak, Silver, Hebbevu, Others	100	2	Rainfed	Rainfed/ Protective irrigation	0	0.06	Private Land
Karigala	Guru Sidnaika	3720	Manually	0	0.40	0.16	Teak, Silver, Hebbevu, Others	100	16	Rainfed	Rainfed/ Protective irrigation	0	0.40	Private Land
Karigala	Bandanaika	3721	Manually	0	0.50	0.20	Teak, Silver, Hebbevu, Others	100	20	Rainfed	Rainfed/ Protective irrigation	0	0.50	Private Land
Karigala	Thimmanaika	3722	Manually	0	1.22	0.49	Teak, Silver, Hebbevu, Others	100	49	Rainfed	Rainfed/ Protective irrigation	0	1.22	Private Land
Karigala	Maralrunaika	3723	Manually	0	1.22	0.49	Teak, Silver, Hebbevu, Others	100	49	Rainfed	Rainfed/ Protective irrigation	0	1.22	Private Land
Karigala	Narasimnaika	3724	Manually	0	1.22	0.49	Teak, Silver, Hebbevu, Others	100	49	Rainfed	Rainfed/ Protective irrigation	0	1.22	Private Land
Karigala	Ningaraju	3725	Manually	0	1.24	0.50	Teak, Silver, Hebbevu, Others	100	50	Rainfed	Rainfed/ Protective irrigation	0	1.24	Private Land
Karigala	Thamayya Naika	3726	Manually	0	0.23	0.09	Teak, Silver, Hebbevu, Others	100	9	Rainfed	Rainfed/ Protective irrigation	0	0.23	Private Land
Karigala	Devalamma	3727	Manually	0	0.15	0.06	Teak, Silver, Hebbevu, Others	100	6	Rainfed	Rainfed/ Protective irrigation	0	0.15	Private Land
Karigala	Dasanaika	3728	Manually	0	1.03	0.41	Teak, Silver, Hebbevu, Others	100	41	Rainfed	Rainfed/ Protective irrigation	0	1.03	Private Land
Karigala	Ningaraju	3729	Manually	0	0.19	0.08	Teak, Silver, Hebbevu, Others	100	8	Rainfed	Rainfed/ Protective irrigation	0	0.19	Private Land
Karigala	Devalamma	3730	Manually	0	0.19	0.08	Teak, Silver, Hebbevu, Others	100	8	Rainfed	Rainfed/ Protective irrigation	0	0.19	Private Land
Karigala	Manjunatha	3731	Manually	0	1.24	0.50	Teak, Silver, Hebbevu, Others	100	50	Rainfed	Rainfed/ Protective irrigation	0	1.24	Private Land
Karigala	Putasidamma	3732	Manually	0	1.26	0.50	Teak, Silver, Hebbevu, Others	100	50	Rainfed	Rainfed/ Protective irrigation	0	1.26	Private Land
Karigala	Krishnappa	3733	Manually	0	1.26	0.50	Teak, Silver, Hebbevu, Others	100	50	Rainfed	Rainfed/ Protective irrigation	0	1.26	Private Land
Karigala	Rathamma	3734	Manually	0	1.26	0.50	Teak, Silver, Hebbevu, Others	100	50	Rainfed	Rainfed/ Protective irrigation	0	1.26	Private Land
Karigala	Vanajakshi	3735	Manually	0	0.66	0.26	Teak, Silver, Hebbevu, Others	100	26	Rainfed	Rainfed/ Protective irrigation	0	0.66	Private Land
Karigala	Venkategowda	3736	Manually	0	1.25	0.50	Teak, Silver, Hebbevu, Others	100	50	Rainfed	Rainfed/ Protective irrigation	0	1.25	Private Land
Karigala	Venkateramegowda	3737	Manually	0	1.25	0.50	Teak, Silver, Hebbevu, Others	100	50	Rainfed	Rainfed/ Protective irrigation	0	1.25	Private Land
Karigala	Puttamma	3738	Manually	0	0.16	0.06	Teak, Silver, Hebbevu, Others	100	6	Rainfed	Rainfed/ Protective irrigation	0	0.16	Private Land
Karigala	Narasimegowda	3739	Manually	0	0.16	0.06	Teak, Silver, Hebbevu, Others	100	6	Rainfed	Rainfed/ Protective irrigation	0	0.16	Private Land
Karigala	Madayya	3740	Manually	0	0.16	0.06	Teak, Silver, Hebbevu, Others	100	6	Rainfed	Rainfed/ Protective irrigation	0	0.16	Private Land
Karigala	Kaval Siddegowda	3741	Manually	0	1.21	0.48	Teak, Silver, Hebbevu, Others	100	48	Rainfed	Rainfed/ Protective irrigation	0	1.21	Private Land
Karigala	Siddegowda	3742	Manually	0	1.21	0.48	Teak, Silver, Hebbevu, Others	100	48	Rainfed	Rainfed/ Protective irrigation	0	1.21	Private Land

Village Name	Farmer Name:	Farmer Code	Rate Type (Manually/Machinery)	Survey No:	Total Area (Ha.)	Proposed Area (Ha.)	Activity/Model/Plant/Crop Name :	Number of Plants Per Ha	No. of plants	Method of Irrigation	Source of Irrigation (Canal/Rainfed/Well)	Area as per Type Of Land (Ha.)		Ownership of Land (Community Land/
												Waste Land	Cultivable	
Karigala	Puttamma	3743	Manually	0	2.01	0.80	Teak, Silver, Hebbevu, Others	100	80	Rainfed	Rainfed/ Protective irrigation	0	2.01	Private Land
Karigala	Madegowda	3744	Manually	0	0.46	0.18	Teak, Silver, Hebbevu, Others	100	18	Rainfed	Rainfed/ Protective irrigation	0	0.46	Private Land
Karigala	Nanjegowda	3745	Manually	0	0.10	0.04	Teak, Silver, Hebbevu, Others	100	4	Rainfed	Rainfed/ Protective irrigation	0	0.10	Private Land
Karigala	Nanjegowda	3746	Manually	0	0.60	0.24	Teak, Silver, Hebbevu, Others	100	24	Rainfed	Rainfed/ Protective irrigation	0	0.60	Private Land
Karigala	Nanjegowda	3747	Manually	0	0.40	0.16	Teak, Silver, Hebbevu, Others	100	16	Rainfed	Rainfed/ Protective irrigation	0	0.40	Private Land
Karigala	Sannahdegowda	3748	Manually	0	0.29	0.12	Teak, Silver, Hebbevu, Others	100	12	Rainfed	Rainfed/ Protective irrigation	0	0.29	Private Land
Karigala	Siddamma	3749	Manually	0	0.39	0.16	Teak, Silver, Hebbevu, Others	100	16	Rainfed	Rainfed/ Protective irrigation	0	0.39	Private Land
Karigala	Siddamma	3750	Manually	0	0.39	0.16	Teak, Silver, Hebbevu, Others	100	16	Rainfed	Rainfed/ Protective irrigation	0	0.39	Private Land
Karigala	Nanjayya	3751	Manually	0	0.39	0.16	Teak, Silver, Hebbevu, Others	100	16	Rainfed	Rainfed/ Protective irrigation	0	0.39	Private Land
Karigala	Mahadevayya	3752	Manually	0	1.29	0.52	Teak, Silver, Hebbevu, Others	100	52	Rainfed	Rainfed/ Protective irrigation	0	1.29	Private Land
Karigala	Veerabadregowda	3753	Manually	0	1.10	0.44	Teak, Silver, Hebbevu, Others	100	44	Rainfed	Rainfed/ Protective irrigation	0	1.10	Private Land
Karigala	Kumarswamy	3754	Manually	0	1.12	0.45	Teak, Silver, Hebbevu, Others	100	45	Rainfed	Rainfed/ Protective irrigation	0	1.12	Private Land
Karigala	Shingegowda	3755	Manually	0	0.25	0.10	Teak, Silver, Hebbevu, Others	100	10	Rainfed	Rainfed/ Protective irrigation	0	0.25	Private Land
Karigala	Honnamma	3756	Manually	0	0.23	0.09	Teak, Silver, Hebbevu, Others	100	9	Rainfed	Rainfed/ Protective irrigation	0	0.23	Private Land
Karigala	Siddaraju	3757	Manually	0	0.28	0.11	Teak, Silver, Hebbevu, Others	100	11	Rainfed	Rainfed/ Protective irrigation	0	0.28	Private Land
Karigala	Geetha	3758	Manually	0	0.36	0.14	Teak, Silver, Hebbevu, Others	100	14	Rainfed	Rainfed/ Protective irrigation	0	0.36	Private Land
Karigala	Manjesha	3759	Manually	0	1.19	0.48	Teak, Silver, Hebbevu, Others	100	48	Rainfed	Rainfed/ Protective irrigation	0	1.19	Private Land
Karigala	Sannahdegowda	3760	Manually	0	0.31	0.12	Teak, Silver, Hebbevu, Others	100	12	Rainfed	Rainfed/ Protective irrigation	0	0.31	Private Land
Karigala	Siddamma	3761	Manually	0	1.14	0.46	Teak, Silver, Hebbevu, Others	100	46	Rainfed	Rainfed/ Protective irrigation	0	1.14	Private Land
Karigala	Nagesha	3762	Manually	0	0.25	0.10	Teak, Silver, Hebbevu, Others	100	10	Rainfed	Rainfed/ Protective irrigation	0	0.25	Private Land
Karigala	Kalyanamma	3763	Manually	0	0.23	0.09	Teak, Silver, Hebbevu, Others	100	9	Rainfed	Rainfed/ Protective irrigation	0	0.23	Private Land
Karigala	Badigowda	3764	Manually	0	1.13	0.45	Teak, Silver, Hebbevu, Others	100	45	Rainfed	Rainfed/ Protective irrigation	0	1.13	Private Land
Karigala	Sannahdegowda	3765	Manually	0	4.13	1.65	Teak, Silver, Hebbevu, Others	100	165	Rainfed	Rainfed/ Protective irrigation	0	4.13	Private Land
Karigala	Chiknaika	3766	Manually	0	0.28	0.11	Teak, Silver, Hebbevu, Others	100	11	Rainfed	Rainfed/ Protective irrigation	0	0.28	Private Land
Karigala	Maralinganiaka	3767	Manually	0	0.31	0.12	Teak, Silver, Hebbevu, Others	100	12	Rainfed	Rainfed/ Protective irrigation	0	0.31	Private Land
Karigala	Maralinaganaika	3768	Manually	0	0.14	0.06	Teak, Silver, Hebbevu, Others	100	6	Rainfed	Rainfed/ Protective irrigation	0	0.14	Private Land
Karigala	Venkataramanayya	3769	Manually	0	3.30	1.32	Teak, Silver, Hebbevu, Others	100	132	Rainfed	Rainfed/ Protective irrigation	0	3.30	Private Land
Karigala	Shakala Bega	3770	Manually	0	2.12	0.85	Teak, Silver, Hebbevu, Others	100	85	Rainfed	Rainfed/ Protective irrigation	0	2.12	Private Land
Karigala	Mahamad Jamal	3771	Manually	0	0.18	0.07	Teak, Silver, Hebbevu, Others	100	7	Rainfed	Rainfed/ Protective irrigation	0	0.18	Private Land
Karigala	Honnamma	3772	Manually	0	0.25	0.10	Teak, Silver, Hebbevu, Others	100	10	Rainfed	Rainfed/ Protective irrigation	0	0.25	Private Land
Karigala	Marswamy	3773	Manually	0	1.75	0.70	Teak, Silver, Hebbevu, Others	100	70	Rainfed	Rainfed/ Protective irrigation	0	1.75	Private Land
Karigala	Swaminaika	3774	Manually	0	0.28	0.11	Teak, Silver, Hebbevu, Others	100	11	Rainfed	Rainfed/ Protective irrigation	0	0.28	Private Land



Village Name	Farmer Name:	Farmer Code	Rate Type (Manually/Machinery)	Survey No:	Total Area (Ha.)	Proposed Area (Ha.)	Activity/Model/Plant/Crop Name :	Number of Plants Per Ha	No. of plants	Method of Irrigation	Source of Irrigation (Canal/Rainfed/Well)	Area as per Type Of Land (Ha.)		Ownership of Land (Community Land/
												Waste Land	Cultivable	
Karigala	Laksmamma	3775	Manually	0	1.02	0.41	Teak, Silver, Hebbevu, Others	100	41	Rainfed	Rainfed/ Protective irrigation	0	1.02	Private Land
Karigala	Jayamegowda	3776	Manually	0	1.01	0.40	Teak, Silver, Hebbevu, Others	100	40	Rainfed	Rainfed/ Protective irrigation	0	1.01	Private Land
Karigala	Amir Pasha	3777	Manually	0	0.13	0.05	Teak, Silver, Hebbevu, Others	100	5	Rainfed	Rainfed/ Protective irrigation	0	0.13	Private Land
Karigala	Ningappa	3778	Manually	0	0.33	0.13	Teak, Silver, Hebbevu, Others	100	13	Rainfed	Rainfed/ Protective irrigation	0	0.33	Private Land
Karigala	Hanumamma	3779	Manually	0	1.01	0.40	Teak, Silver, Hebbevu, Others	100	40	Rainfed	Rainfed/ Protective irrigation	0	1.01	Private Land
Karigala	Mahendra Babu	3780	Manually	0	2.20	0.88	Teak, Silver, Hebbevu, Others	100	88	Rainfed	Rainfed/ Protective irrigation	0	2.20	Private Land
Karigala	Amavasegowda	3781	Manually	0	0.18	0.07	Teak, Silver, Hebbevu, Others	100	7	Rainfed	Rainfed/ Protective irrigation	0	0.18	Private Land
Karigala	Shivamma	3782	Manually	0	0.32	0.13	Teak, Silver, Hebbevu, Others	100	13	Rainfed	Rainfed/ Protective irrigation	0	0.32	Private Land
Karigala	Girisha	3783	Manually	0	1.12	0.45	Teak, Silver, Hebbevu, Others	100	45	Rainfed	Rainfed/ Protective irrigation	0	1.12	Private Land
Karigala	Nanjundegowda	3784	Manually	0	1.06	0.42	Teak, Silver, Hebbevu, Others	100	42	Rainfed	Rainfed/ Protective irrigation	0	1.06	Private Land
Karigala	Nanjundegowda	3785	Manually	0	1.25	0.50	Teak, Silver, Hebbevu, Others	100	50	Rainfed	Rainfed/ Protective irrigation	0	1.25	Private Land
Karigala	Ninnganaika	3786	Manually	0	1.60	0.64	Teak, Silver, Hebbevu, Others	100	64	Rainfed	Rainfed/ Protective irrigation	0	1.60	Private Land
Karigala	Maraswamy	3787	Manually	0	0.21	0.08	Teak, Silver, Hebbevu, Others	100	8	Rainfed	Rainfed/ Protective irrigation	0	0.21	Private Land
Karigala	Rangaswamy	3788	Manually	0	1.04	0.42	Teak, Silver, Hebbevu, Others	100	42	Rainfed	Rainfed/ Protective irrigation	0	1.04	Private Land
Karigala	Mahamad Jamal	3789	Manually	0	1.31	0.52	Teak, Silver, Hebbevu, Others	100	52	Rainfed	Rainfed/ Protective irrigation	0	1.31	Private Land
Karigala	Shyam Sundar	3790	Manually	0	1.18	0.47	Teak, Silver, Hebbevu, Others	100	47	Rainfed	Rainfed/ Protective irrigation	0	1.18	Private Land
Karigala	Mahadevamma	3791	Manually	0	0.34	0.14	Teak, Silver, Hebbevu, Others	100	14	Rainfed	Rainfed/ Protective irrigation	0	0.34	Private Land
Karigala	Muralidhara	3792	Manually	0	0.20	0.08	Teak, Silver, Hebbevu, Others	100	8	Rainfed	Rainfed/ Protective irrigation	0	0.20	Private Land
Karigala	Prakasha	3793	Manually	0	4.30	1.72	Teak, Silver, Hebbevu, Others	100	172	Rainfed	Rainfed/ Protective irrigation	0	4.30	Private Land
Karigala	Prakasha	3794	Manually	0	0.36	0.14	Teak, Silver, Hebbevu, Others	100	14	Rainfed	Rainfed/ Protective irrigation	0	0.36	Private Land
Karigala	Govindegowda	3795	Manually	0	0.20	0.08	Teak, Silver, Hebbevu, Others	100	8	Rainfed	Rainfed/ Protective irrigation	0	0.20	Private Land
Karigala	Rajegowda	3796	Manually	0	1.38	0.55	Teak, Silver, Hebbevu, Others	100	55	Rainfed	Rainfed/ Protective irrigation	0	1.38	Private Land
Karigala	Shyam Sundar	3797	Manually	0	0.14	0.06	Teak, Silver, Hebbevu, Others	100	6	Rainfed	Rainfed/ Protective irrigation	0	0.14	Private Land
Karigala	Kendagannashetty	3798	Manually	0	4.31	1.72	Teak, Silver, Hebbevu, Others	100	172	Rainfed	Rainfed/ Protective irrigation	0	4.31	Private Land
Karigala	Chiksiddayya	3799	Manually	0	1.03	0.41	Teak, Silver, Hebbevu, Others	100	41	Rainfed	Rainfed/ Protective irrigation	0	1.03	Private Land
Karigala	Doddamadayya	3800	Manually	0	2.28	0.91	Teak, Silver, Hebbevu, Others	100	91	Rainfed	Rainfed/ Protective irrigation	0	2.28	Private Land
Karigala	Shivamma	3801	Manually	0	3.06	1.22	Teak, Silver, Hebbevu, Others	100	122	Rainfed	Rainfed/ Protective irrigation	0	3.06	Private Land
Karigala	Chikoosayya	3802	Manually	0	2.03	0.81	Teak, Silver, Hebbevu, Others	100	81	Rainfed	Rainfed/ Protective irrigation	0	2.03	Private Land
Karigala	Kalyanamma	3803	Manually	0	1.15	0.46	Teak, Silver, Hebbevu, Others	100	46	Rainfed	Rainfed/ Protective irrigation	0	1.15	Private Land
Karigala	Marsidegowda	3804	Manually	0	1.08	0.43	Teak, Silver, Hebbevu, Others	100	43	Rainfed	Rainfed/ Protective irrigation	0	1.08	Private Land
Karigala	Marsidegowda	3805	Manually	0	0.10	0.04	Teak, Silver, Hebbevu, Others	100	4	Rainfed	Rainfed/ Protective irrigation	0	0.10	Private Land
Karigala	Chikkanna	3806	Manually	0	0.13	0.05	Teak, Silver, Hebbevu, Others	100	5	Rainfed	Rainfed/ Protective irrigation	0	0.13	Private Land

Village Name	Farmer Name:	Farmer Code	Rate Type (Manually/Machinery)	Survey No:	Total Area (Ha.)	Proposed Area (Ha.)	Activity/Model/Plant/Crop Name :	Number of Plants Per Ha	No. of plants	Method of Irrigation	Source of Irrigation (Canal/Rainfed/Well)	Area as per Type Of Land (Ha.)		Ownership of Land (Community Land/
												Waste Land	Cultivable	
Karigala	Siddamma	3807	Manually	0	0.07	0.03	Teak, Silver, Hebbevu, Others	100	3	Rainfed	Rainfed/ Protective irrigation	0	0.07	Private Land
Karigala	Siddamma	3808	Manually	0	0.37	0.15	Teak, Silver, Hebbevu, Others	100	15	Rainfed	Rainfed/ Protective irrigation	0	0.37	Private Land
Karigala	Leelavati	3809	Manually	0	0.41	0.16	Teak, Silver, Hebbevu, Others	100	16	Rainfed	Rainfed/ Protective irrigation	0	0.41	Private Land
Karigala	Kumara	3810	Manually	0	1.15	0.46	Teak, Silver, Hebbevu, Others	100	46	Rainfed	Rainfed/ Protective irrigation	0	1.15	Private Land
Karigala	Surendra	3811	Manually	0	0.33	0.13	Teak, Silver, Hebbevu, Others	100	13	Rainfed	Rainfed/ Protective irrigation	0	0.33	Private Land
Karigala	Govindegowda	3812	Manually	0	2.38	0.95	Teak, Silver, Hebbevu, Others	100	95	Rainfed	Rainfed/ Protective irrigation	0	2.38	Private Land
Karigala	Kalswamy	3813	Manually	0	1.05	0.42	Teak, Silver, Hebbevu, Others	100	42	Rainfed	Rainfed/ Protective irrigation	0	1.05	Private Land
Karigala	Ningappa	3814	Manually	0	0.50	0.20	Teak, Silver, Hebbevu, Others	100	20	Rainfed	Rainfed/ Protective irrigation	0	0.50	Private Land
Karigala	Kendaganshetty	3815	Manually	0	0.67	0.27	Teak, Silver, Hebbevu, Others	100	27	Rainfed	Rainfed/ Protective irrigation	0	0.67	Private Land
Karigala	Neelamma	3816	Manually	0	0.11	0.04	Teak, Silver, Hebbevu, Others	100	4	Rainfed	Rainfed/ Protective irrigation	0	0.11	Private Land
Karigala	Prakasha	3817	Manually	0	0.15	0.06	Teak, Silver, Hebbevu, Others	100	6	Rainfed	Rainfed/ Protective irrigation	0	0.15	Private Land
Karigala	Doddegowda	3818	Manually	0	1.21	0.48	Teak, Silver, Hebbevu, Others	100	48	Rainfed	Rainfed/ Protective irrigation	0	1.21	Private Land
Karigala	Mahalingu	3819	Manually	0	0.41	0.16	Teak, Silver, Hebbevu, Others	100	16	Rainfed	Rainfed/ Protective irrigation	0	0.41	Private Land
Karigala	Puttaswamy	3820	Manually	0	0.23	0.09	Teak, Silver, Hebbevu, Others	100	9	Rainfed	Rainfed/ Protective irrigation	0	0.23	Private Land
Karigala	Thayamma	3821	Manually	0	0.26	0.10	Teak, Silver, Hebbevu, Others	100	10	Rainfed	Rainfed/ Protective irrigation	0	0.26	Private Land
Karigala	Devaraju	3822	Manually	0	0.81	0.32	Teak, Silver, Hebbevu, Others	100	32	Rainfed	Rainfed/ Protective irrigation	0	0.81	Private Land
Karigala	Puttamma	3823	Manually	0	0.17	0.07	Teak, Silver, Hebbevu, Others	100	7	Rainfed	Rainfed/ Protective irrigation	0	0.17	Private Land
Karigala	Kendaganshetty	3824	Manually	0	0.53	0.21	Teak, Silver, Hebbevu, Others	100	21	Rainfed	Rainfed/ Protective irrigation	0	0.53	Private Land
Karigala	Puttathayamma	3825	Manually	0	0.38	0.15	Teak, Silver, Hebbevu, Others	100	15	Rainfed	Rainfed/ Protective irrigation	0	0.38	Private Land
Karigala	Chikdevayya	3826	Manually	0	0.81	0.32	Teak, Silver, Hebbevu, Others	100	32	Rainfed	Rainfed/ Protective irrigation	0	0.81	Private Land
Karigala	Mankegowda	3827	Manually	0	0.47	0.19	Teak, Silver, Hebbevu, Others	100	19	Rainfed	Rainfed/ Protective irrigation	0	0.47	Private Land
Karigala	Suresha	3828	Manually	0	0.25	0.10	Teak, Silver, Hebbevu, Others	100	10	Rainfed	Rainfed/ Protective irrigation	0	0.25	Private Land
Karigala	Shivanna	3829	Manually	0	0.81	0.32	Teak, Silver, Hebbevu, Others	100	32	Rainfed	Rainfed/ Protective irrigation	0	0.81	Private Land
Karigala	Thammayanaika	3830	Manually	0	0.48	0.19	Teak, Silver, Hebbevu, Others	100	19	Rainfed	Rainfed/ Protective irrigation	0	0.48	Private Land
Karigala	Koosamma	3831	Manually	0	0.48	0.19	Teak, Silver, Hebbevu, Others	100	19	Rainfed	Rainfed/ Protective irrigation	0	0.48	Private Land
Karigala	Boregowda	3832	Manually	0	0.51	0.20	Teak, Silver, Hebbevu, Others	100	20	Rainfed	Rainfed/ Protective irrigation	0	0.51	Private Land
Karigala	Mariyamma	3833	Manually	0	0.84	0.34	Teak, Silver, Hebbevu, Others	100	34	Rainfed	Rainfed/ Protective irrigation	0	0.84	Private Land
Karigala	Shivmadayya	3834	Manually	0	0.84	0.34	Teak, Silver, Hebbevu, Others	100	34	Rainfed	Rainfed/ Protective irrigation	0	0.84	Private Land
Karigala	Varalakshamma	3835	Manually	0	0.84	0.34	Teak, Silver, Hebbevu, Others	100	34	Rainfed	Rainfed/ Protective irrigation	0	0.84	Private Land
Karigala	Kempegowda	3836	Manually	0	0.84	0.34	Teak, Silver, Hebbevu, Others	100	34	Rainfed	Rainfed/ Protective irrigation	0	0.84	Private Land
Karigala	Nanjamma	3837	Manually	0	0.84	0.34	Teak, Silver, Hebbevu, Others	100	34	Rainfed	Rainfed/ Protective irrigation	0	0.84	Private Land
Karigala	Nanjamma	3838	Manually	0	0.84	0.34	Teak, Silver, Hebbevu, Others	100	34	Rainfed	Rainfed/ Protective irrigation	0	0.84	Private Land

Village Name	Farmer Name:	Farmer Code	Rate Type (Manually/Machinery)	Survey No:	Total Area (Ha.)	Proposed Area (Ha.)	Activity/Model/Plant/Crop Name :	Number of Plants Per Ha	No. of plants	Method of Irrigation	Source of Irrigation (Canal/Rainfed/Well)	Area as per Type Of Land (Ha.)		Ownership of Land (Community Land/
												Waste Land	Cultivable	
Karigala	Singanaika	3839	Manually	0	0.84	0.34	Teak, Silver, Hebbevu, Others	100	34	Rainfed	Rainfed/ Protective irrigation	0	0.84	Private Land
Karigala	Puttaswamy	3840	Manually	0	0.84	0.34	Teak, Silver, Hebbevu, Others	100	34	Rainfed	Rainfed/ Protective irrigation	0	0.84	Private Land
Karigala	Thimmanaika	3841	Manually	0	0.84	0.34	Teak, Silver, Hebbevu, Others	100	34	Rainfed	Rainfed/ Protective irrigation	0	0.84	Private Land
Karigala	Rajamnaika	3842	Manually	0	0.84	0.34	Teak, Silver, Hebbevu, Others	100	34	Rainfed	Rainfed/ Protective irrigation	0	0.84	Private Land
Karigala	Nagamma	3843	Manually	0	0.84	0.34	Teak, Silver, Hebbevu, Others	100	34	Rainfed	Rainfed/ Protective irrigation	0	0.84	Private Land
Karigala	Thamayanaika	3844	Manually	0	0.84	0.34	Teak, Silver, Hebbevu, Others	100	34	Rainfed	Rainfed/ Protective irrigation	0	0.84	Private Land
Karigala	Muddamma	3845	Manually	0	1.20	0.48	Teak, Silver, Hebbevu, Others	100	48	Rainfed	Rainfed/ Protective irrigation	0	1.20	Private Land
Karigala	Santhayamma	3846	Manually	0	1.50	0.60	Teak, Silver, Hebbevu, Others	100	60	Rainfed	Rainfed/ Protective irrigation	0	1.50	Private Land
Karigala	Devamma	3847	Manually	0	1.54	0.62	Teak, Silver, Hebbevu, Others	100	62	Rainfed	Rainfed/ Protective irrigation	0	1.54	Private Land
Karigala	Putswamy	3848	Manually	0	1.81	0.72	Teak, Silver, Hebbevu, Others	100	72	Rainfed	Rainfed/ Protective irrigation	0	1.81	Private Land
Karigala	Manchamma	3849	Manually	0	1.23	0.49	Teak, Silver, Hebbevu, Others	100	49	Rainfed	Rainfed/ Protective irrigation	0	1.23	Private Land
Karigala	Usmad Sharif	3850	Manually	0	1.24	0.50	Teak, Silver, Hebbevu, Others	100	50	Rainfed	Rainfed/ Protective irrigation	0	1.24	Private Land
Karigala	Siddamma	3851	Manually	0	1.25	0.50	Teak, Silver, Hebbevu, Others	100	50	Rainfed	Rainfed/ Protective irrigation	0	1.25	Private Land
Karigala	Basavarajamma	3852	Manually	0	1.26	0.50	Teak, Silver, Hebbevu, Others	100	50	Rainfed	Rainfed/ Protective irrigation	0	1.26	Private Land
Karigala	Chinnappa	3853	Manually	0	1.25	0.50	Teak, Silver, Hebbevu, Others	100	50	Rainfed	Rainfed/ Protective irrigation	0	1.25	Private Land
Karigala	Lokesha	3854	Manually	0	1.24	0.50	Teak, Silver, Hebbevu, Others	100	50	Rainfed	Rainfed/ Protective irrigation	0	1.24	Private Land
Karigala	Chandrashekanaika	3855	Manually	0	1.61	0.64	Teak, Silver, Hebbevu, Others	100	64	Rainfed	Rainfed/ Protective irrigation	0	1.61	Private Land
Karigala	Sundramma	3856	Manually	0	1.62	0.65	Teak, Silver, Hebbevu, Others	100	65	Rainfed	Rainfed/ Protective irrigation	0	1.62	Private Land
Karigala	Basavarajamma	3857	Manually	0	1.63	0.65	Teak, Silver, Hebbevu, Others	100	65	Rainfed	Rainfed/ Protective irrigation	0	1.63	Private Land
Karigala	Siddegowda	3858	Manually	0	1.32	0.53	Teak, Silver, Hebbevu, Others	100	53	Rainfed	Rainfed/ Protective irrigation	0	1.32	Private Land
Karigala	Krishnappa	3859	Manually	0	0.81	0.32	Teak, Silver, Hebbevu, Others	100	32	Rainfed	Rainfed/ Protective irrigation	0	0.81	Private Land
Karigala	Mallesha	3860	Manually	0	0.75	0.30	Teak, Silver, Hebbevu, Others	100	30	Rainfed	Rainfed/ Protective irrigation	0	0.75	Private Land
Karigala	Nagaraju	3861	Manually	0	0.15	0.06	Teak, Silver, Hebbevu, Others	100	6	Rainfed	Rainfed/ Protective irrigation	0	0.15	Private Land
Karigala	Puttathayamma	3862	Manually	0	0.75	0.30	Teak, Silver, Hebbevu, Others	100	30	Rainfed	Rainfed/ Protective irrigation	0	0.75	Private Land
Karigala	Jayaramegowda	3863	Manually	0	0.88	0.35	Teak, Silver, Hebbevu, Others	100	35	Rainfed	Rainfed/ Protective irrigation	0	0.88	Private Land
Karigala	Puttamma	3864	Manually	0	1.21	0.48	Teak, Silver, Hebbevu, Others	100	48	Rainfed	Rainfed/ Protective irrigation	0	1.21	Private Land
Karigala	Sakamma	3865	Manually	0	0.85	0.34	Teak, Silver, Hebbevu, Others	100	34	Rainfed	Rainfed/ Protective irrigation	0	0.85	Private Land
Karigala	Lingegowda	3866	Manually	0	0.85	0.34	Teak, Silver, Hebbevu, Others	100	34	Rainfed	Rainfed/ Protective irrigation	0	0.85	Private Land
Karigala	Ningaraju	3867	Manually	0	2.27	0.91	Teak, Silver, Hebbevu, Others	100	91	Rainfed	Rainfed/ Protective irrigation	0	2.27	Private Land
Karigala	Kalegowda	3868	Manually	0	2.27	0.91	Teak, Silver, Hebbevu, Others	100	91	Rainfed	Rainfed/ Protective irrigation	0	2.27	Private Land
Karigala	Byregowda	3869	Manually	0	0.87	0.35	Teak, Silver, Hebbevu, Others	100	35	Rainfed	Rainfed/ Protective irrigation	0	0.87	Private Land
Karigala	Hemavathi	3870	Manually	0	0.88	0.35	Teak, Silver, Hebbevu, Others	100	35	Rainfed	Rainfed/ Protective irrigation	0	0.88	Private Land

Village Name	Farmer Name:	Farmer Code	Rate Type (Manually/Machinery)	Survey No:	Total Area (Ha.)	Proposed Area (Ha.)	Activity/Model/Plant/Crop Name :	Number of Plants Per Ha	No. of plants	Method of Irrigation	Source of Irrigation (Canal/Rainfed/Well)	Area as per Type Of Land (Ha.)		Ownership of Land (Community Land/
												Waste Land	Cultivable	
Karigala	Siddegowda	3871	Manually	0	1.23	0.49	Teak, Silver, Hebbevu, Others	100	49	Rainfed	Rainfed/ Protective irrigation	0	1.23	Private Land
Karigala	Putamma	3872	Manually	0	1.23	0.49	Teak, Silver, Hebbevu, Others	100	49	Rainfed	Rainfed/ Protective irrigation	0	1.23	Private Land
Karigala	Jayaramu	3873	Manually	0	1.24	0.50	Teak, Silver, Hebbevu, Others	100	50	Rainfed	Rainfed/ Protective irrigation	0	1.24	Private Land
Karigala	Suresha	3874	Manually	0	1.25	0.50	Teak, Silver, Hebbevu, Others	100	50	Rainfed	Rainfed/ Protective irrigation	0	1.25	Private Land
Karigala	Nataraju	3875	Manually	0	1.28	0.51	Teak, Silver, Hebbevu, Others	100	51	Rainfed	Rainfed/ Protective irrigation	0	1.28	Private Land
Karigala	Honnamma	3876	Manually	0	2.27	0.91	Teak, Silver, Hebbevu, Others	100	91	Rainfed	Rainfed/ Protective irrigation	0	2.27	Private Land
Karigala	Lakshamma	3877	Manually	0	2.40	0.96	Teak, Silver, Hebbevu, Others	100	96	Rainfed	Rainfed/ Protective irrigation	0	2.40	Private Land
Karigala	Nagaraju	3878	Manually	0	0.48	0.19	Teak, Silver, Hebbevu, Others	100	19	Rainfed	Rainfed/ Protective irrigation	0	0.48	Private Land
Karigala	Ningegowda	3879	Manually	0	1.42	0.57	Teak, Silver, Hebbevu, Others	100	57	Rainfed	Rainfed/ Protective irrigation	0	1.42	Private Land
Karigala	Mahesha	3880	Manually	0	1.65	0.66	Teak, Silver, Hebbevu, Others	100	66	Rainfed	Rainfed/ Protective irrigation	0	1.65	Private Land
Karigala	Lakshmi	3881	Manually	0	1.52	0.61	Teak, Silver, Hebbevu, Others	100	61	Rainfed	Rainfed/ Protective irrigation	0	1.52	Private Land
Karigala	Jayaramegowda	3882	Manually	0	1.62	0.65	Teak, Silver, Hebbevu, Others	100	65	Rainfed	Rainfed/ Protective irrigation	0	1.62	Private Land
Karigala	Jagadisha	3883	Manually	0	0.31	0.12	Teak, Silver, Hebbevu, Others	100	12	Rainfed	Rainfed/ Protective irrigation	0	0.31	Private Land
Karigala	Chikthayamma	3884	Manually	0	1.61	0.64	Teak, Silver, Hebbevu, Others	100	64	Rainfed	Rainfed/ Protective irrigation	0	1.61	Private Land
Karigala	Yogesha	3885	Manually	0	1.61	0.64	Teak, Silver, Hebbevu, Others	100	64	Rainfed	Rainfed/ Protective irrigation	0	1.61	Private Land
Karigala	Amar	3886	Manually	0	0.97	0.39	Teak, Silver, Hebbevu, Others	100	39	Rainfed	Rainfed/ Protective irrigation	0	0.97	Private Land
Karigala	Shivanagegowda	3887	Manually	0	0.97	0.39	Teak, Silver, Hebbevu, Others	100	39	Rainfed	Rainfed/ Protective irrigation	0	0.97	Private Land
Karigala	Jagadisha	3888	Manually	0	0.97	0.39	Teak, Silver, Hebbevu, Others	100	39	Rainfed	Rainfed/ Protective irrigation	0	0.97	Private Land
Karigala	Jagadisha	3889	Manually	0	0.19	0.08	Teak, Silver, Hebbevu, Others	100	8	Rainfed	Rainfed/ Protective irrigation	0	0.19	Private Land
Karigala	Basappa	3890	Manually	0	0.37	0.15	Teak, Silver, Hebbevu, Others	100	15	Rainfed	Rainfed/ Protective irrigation	0	0.37	Private Land
Karigala	Devanna	3891	Manually	0	0.97	0.39	Teak, Silver, Hebbevu, Others	100	39	Rainfed	Rainfed/ Protective irrigation	0	0.97	Private Land
Karigala	Nanjundappa	3892	Manually	0	0.97	0.39	Teak, Silver, Hebbevu, Others	100	39	Rainfed	Rainfed/ Protective irrigation	0	0.97	Private Land
Karigala	Deviramma	3893	Manually	0	0.97	0.39	Teak, Silver, Hebbevu, Others	100	39	Rainfed	Rainfed/ Protective irrigation	0	0.97	Private Land
Karigala	Sakamma	3894	Manually	0	0.19	0.08	Teak, Silver, Hebbevu, Others	100	8	Rainfed	Rainfed/ Protective irrigation	0	0.19	Private Land
Karigala	Kabrayya	3895	Manually	0	0.37	0.15	Teak, Silver, Hebbevu, Others	100	15	Rainfed	Rainfed/ Protective irrigation	0	0.37	Private Land
Karigala	Kalswamy	3896	Manually	0	0.54	0.22	Teak, Silver, Hebbevu, Others	100	22	Rainfed	Rainfed/ Protective irrigation	0	0.54	Private Land
Karigala	Rajanna	3897	Manually	0	1.27	0.51	Teak, Silver, Hebbevu, Others	100	51	Rainfed	Rainfed/ Protective irrigation	0	1.27	Private Land
Karigala	Chikkaboregowda	3898	Manually	0	0.11	0.04	Teak, Silver, Hebbevu, Others	100	4	Rainfed	Rainfed/ Protective irrigation	0	0.11	Private Land
Karigala	Satyanarayanchar	3899	Manually	0	1.25	0.50	Teak, Silver, Hebbevu, Others	100	50	Rainfed	Rainfed/ Protective irrigation	0	1.25	Private Land
Karigala	Achyutchari	3900	Manually	0	1.25	0.50	Teak, Silver, Hebbevu, Others	100	50	Rainfed	Rainfed/ Protective irrigation	0	1.25	Private Land
Karigala	Sannegowda	3901	Manually	0	0.50	0.20	Teak, Silver, Hebbevu, Others	100	20	Rainfed	Rainfed/ Protective irrigation	0	0.50	Private Land
Karigala	Kempamma	3902	Manually	0	0.90	0.36	Teak, Silver, Hebbevu, Others	100	36	Rainfed	Rainfed/ Protective irrigation	0	0.90	Private Land

Village Name	Farmer Name:	Farmer Code	Rate Type (Manually/Machinery)	Survey No:	Total Area (Ha.)	Proposed Area (Ha.)	Activity/Model/Plant/Crop Name :	Number of Plants Per Ha	No. of plants	Method of Irrigation	Source of Irrigation (Canal/Rainfed/Well)	Area as per Type Of Land (Ha.)		Ownership of Land (Community Land/
												Waste Land	Cultivable	
Karigala	Boregowda	3903	Manually	0	0.26	0.10	Teak, Silver, Hebbevu, Others	100	10	Rainfed	Rainfed/ Protective irrigation	0	0.26	Private Land
Karigala	Sakamma	3904	Manually	0	0.23	0.09	Teak, Silver, Hebbevu, Others	100	9	Rainfed	Rainfed/ Protective irrigation	0	0.23	Private Land
Karigala	Doddakarigowda	3905	Manually	0	0.41	0.16	Teak, Silver, Hebbevu, Others	100	16	Rainfed	Rainfed/ Protective irrigation	0	0.41	Private Land
Karigala	Ningamma	3906	Manually	0	1.80	0.72	Teak, Silver, Hebbevu, Others	100	72	Rainfed	Rainfed/ Protective irrigation	0	1.80	Private Land
Karigala	Boregowda	3907	Manually	0	3.29	1.32	Teak, Silver, Hebbevu, Others	100	132	Rainfed	Rainfed/ Protective irrigation	0	3.29	Private Land
Karigala	Kempamma	3908	Manually	0	1.22	0.49	Teak, Silver, Hebbevu, Others	100	49	Rainfed	Rainfed/ Protective irrigation	0	1.22	Private Land
Karigala	Basappa	3909	Manually	0	1.25	0.50	Teak, Silver, Hebbevu, Others	100	50	Rainfed	Rainfed/ Protective irrigation	0	1.25	Private Land
Karigala	Basavaraju	3910	Manually	0	1.26	0.50	Teak, Silver, Hebbevu, Others	100	50	Rainfed	Rainfed/ Protective irrigation	0	1.26	Private Land
Karigala	Devegowda	3911	Manually	0	0.73	0.29	Teak, Silver, Hebbevu, Others	100	29	Rainfed	Rainfed/ Protective irrigation	0	0.73	Private Land
Karigala	Marigowda	3912	Manually	0	1.21	0.48	Teak, Silver, Hebbevu, Others	100	48	Rainfed	Rainfed/ Protective irrigation	0	1.21	Private Land
Karigala	Shankara	3913	Manually	0	1.02	0.41	Teak, Silver, Hebbevu, Others	100	41	Rainfed	Rainfed/ Protective irrigation	0	1.02	Private Land
Karigala	Shivprakash	3914	Manually	0	1.20	0.48	Teak, Silver, Hebbevu, Others	100	48	Rainfed	Rainfed/ Protective irrigation	0	1.20	Private Land
Karigala	Siddaramappa	3915	Manually	0	0.19	0.08	Teak, Silver, Hebbevu, Others	100	8	Rainfed	Rainfed/ Protective irrigation	0	0.19	Private Land
Karigala	Muddappa	3916	Manually	0	0.24	0.10	Teak, Silver, Hebbevu, Others	100	10	Rainfed	Rainfed/ Protective irrigation	0	0.24	Private Land
Karigala	Mallikarjunappa	3917	Manually	0	0.24	0.10	Teak, Silver, Hebbevu, Others	100	10	Rainfed	Rainfed/ Protective irrigation	0	0.24	Private Land
Karigala	Ssiddaramegowda	3918	Manually	0	0.38	0.15	Teak, Silver, Hebbevu, Others	100	15	Rainfed	Rainfed/ Protective irrigation	0	0.38	Private Land
Karigala	Bettagowda	3919	Manually	0	0.16	0.06	Teak, Silver, Hebbevu, Others	100	6	Rainfed	Rainfed/ Protective irrigation	0	0.16	Private Land
Karigala	Kamamma	3920	Manually	0	1.25	0.50	Teak, Silver, Hebbevu, Others	100	50	Rainfed	Rainfed/ Protective irrigation	0	1.25	Private Land
Karigala	Gowamma	3921	Manually	0	0.77	0.31	Teak, Silver, Hebbevu, Others	100	31	Rainfed	Rainfed/ Protective irrigation	0	0.77	Private Land
Karigala	Nandisha	3922	Manually	0	0.77	0.31	Teak, Silver, Hebbevu, Others	100	31	Rainfed	Rainfed/ Protective irrigation	0	0.77	Private Land
Karigala	Karichamayya	3923	Manually	0	3.21	1.28	Teak, Silver, Hebbevu, Others	100	128	Rainfed	Rainfed/ Protective irrigation	0	3.21	Private Land
Karigala	Puttathayamma	3924	Manually	0	0.80	0.32	Teak, Silver, Hebbevu, Others	100	32	Rainfed	Rainfed/ Protective irrigation	0	0.80	Private Land
Karigala	Basavraju	3925	Manually	0	0.73	0.29	Teak, Silver, Hebbevu, Others	100	29	Rainfed	Rainfed/ Protective irrigation	0	0.73	Private Land
Karigala	Lakshamma	3926	Manually	0	0.43	0.17	Teak, Silver, Hebbevu, Others	100	17	Rainfed	Rainfed/ Protective irrigation	0	0.43	Private Land
Karigala	Mahadeva	3927	Manually	0	0.87	0.35	Teak, Silver, Hebbevu, Others	100	35	Rainfed	Rainfed/ Protective irrigation	0	0.87	Private Land
Karigala	Lakshamma	3928	Manually	0	2.45	0.98	Teak, Silver, Hebbevu, Others	100	98	Rainfed	Rainfed/ Protective irrigation	0	2.45	Private Land
Karigala	Parimala	3929	Manually	0	2.12	0.85	Teak, Silver, Hebbevu, Others	100	85	Rainfed	Rainfed/ Protective irrigation	0	2.12	Private Land
Karigala	Ratamma	3930	Manually	0	3.02	1.21	Teak, Silver, Hebbevu, Others	100	121	Rainfed	Rainfed/ Protective irrigation	0	3.02	Private Land
Karigala	Kalyamma	3931	Manually	0	0.81	0.32	Teak, Silver, Hebbevu, Others	100	32	Rainfed	Rainfed/ Protective irrigation	0	0.81	Private Land
Karigala	Sidlingowda	3932	Manually	0	1.01	0.40	Teak, Silver, Hebbevu, Others	100	40	Rainfed	Rainfed/ Protective irrigation	0	1.01	Private Land
Karigala	Shivshankara	3933	Manually	0	0.68	0.27	Teak, Silver, Hebbevu, Others	100	27	Rainfed	Rainfed/ Protective irrigation	0	0.68	Private Land
Karigala	Kempamma	3934	Manually	0	1.20	0.48	Teak, Silver, Hebbevu, Others	100	48	Rainfed	Rainfed/ Protective irrigation	0	1.20	Private Land

Village Name	Farmer Name:	Farmer Code	Rate Type (Manually/Machinery)	Survey No:	Total Area (Ha.)	Proposed Area (Ha.)	Activity/Model/Plant/Crop Name :	Number of Plants Per Ha	No. of plants	Method of Irrigation	Source of Irrigation (Canal/Rainfed/Well)	Area as per Type Of Land (Ha.)		Ownership of Land (Community Land/
												Waste Land	Cultivable	
Karigala	Veerabadregowda	3935	Manually	0	0.54	0.22	Teak, Silver, Hebbevu, Others	100	22	Rainfed	Rainfed/ Protective irrigation	0	0.54	Private Land
Karigala	Doddayya	3936	Manually	0	1.22	0.49	Teak, Silver, Hebbevu, Others	100	49	Rainfed	Rainfed/ Protective irrigation	0	1.22	Private Land
Karigala	Sannamamma	3937	Manually	0	1.61	0.64	Teak, Silver, Hebbevu, Others	100	64	Rainfed	Rainfed/ Protective irrigation	0	1.61	Private Land
Karigala	Mulluramma	3938	Manually	0	1.25	0.50	Teak, Silver, Hebbevu, Others	100	50	Rainfed	Rainfed/ Protective irrigation	0	1.25	Private Land
Karigala	Halamma	3939	Manually	0	1.70	0.68	Teak, Silver, Hebbevu, Others	100	68	Rainfed	Rainfed/ Protective irrigation	0	1.70	Private Land
Karigala	Veerabadregowda	3940	Manually	0	3.32	1.33	Teak, Silver, Hebbevu, Others	100	133	Rainfed	Rainfed/ Protective irrigation	0	3.32	Private Land
Karigala	Javamma	3941	Manually	0	0.84	0.34	Teak, Silver, Hebbevu, Others	100	34	Rainfed	Rainfed/ Protective irrigation	0	0.84	Private Land
Karigala	Nagegowda	3942	Manually	0	0.61	0.24	Teak, Silver, Hebbevu, Others	100	24	Rainfed	Rainfed/ Protective irrigation	0	0.61	Private Land
Karigala	Ningegowda	3943	Manually	0	3.61	1.44	Teak, Silver, Hebbevu, Others	100	144	Rainfed	Rainfed/ Protective irrigation	0	3.61	Private Land
Karigala	Veerabadregowda	3944	Manually	0	0.31	0.12	Teak, Silver, Hebbevu, Others	100	12	Rainfed	Rainfed/ Protective irrigation	0	0.31	Private Land
Karigala	Veerabadregowda	3945	Manually	0	0.31	0.12	Teak, Silver, Hebbevu, Others	100	12	Rainfed	Rainfed/ Protective irrigation	0	0.31	Private Land
Karigala	Shivrudregowda	3946	Manually	0	0.31	0.12	Teak, Silver, Hebbevu, Others	100	12	Rainfed	Rainfed/ Protective irrigation	0	0.31	Private Land
Karigala	Nagamma	3947	Manually	0	3.12	1.25	Teak, Silver, Hebbevu, Others	100	125	Rainfed	Rainfed/ Protective irrigation	0	3.12	Private Land
Karigala	Nagamma	3948	Manually	0	2.81	1.12	Teak, Silver, Hebbevu, Others	100	112	Rainfed	Rainfed/ Protective irrigation	0	2.81	Private Land
Karigala	Mahadevamma	3949	Manually	0	0.43	0.17	Teak, Silver, Hebbevu, Others	100	17	Rainfed	Rainfed/ Protective irrigation	0	0.43	Private Land
Karigala	Muralidhara	3950	Manually	0	0.62	0.25	Teak, Silver, Hebbevu, Others	100	25	Rainfed	Rainfed/ Protective irrigation	0	0.62	Private Land
Karigala	Ningegowda	3951	Manually	0	0.60	0.24	Teak, Silver, Hebbevu, Others	100	24	Rainfed	Rainfed/ Protective irrigation	0	0.60	Private Land
Karigala	Umesha	3952	Manually	0	0.58	0.23	Teak, Silver, Hebbevu, Others	100	23	Rainfed	Rainfed/ Protective irrigation	0	0.58	Private Land
Karigala	Mudramappa	3953	Manually	0	0.32	0.13	Teak, Silver, Hebbevu, Others	100	13	Rainfed	Rainfed/ Protective irrigation	0	0.32	Private Land
Karigala	Prabhuswamy	3954	Manually	0	0.21	0.08	Teak, Silver, Hebbevu, Others	100	8	Rainfed	Rainfed/ Protective irrigation	0	0.21	Private Land
Karigala	Nanjundegowda	3955	Manually	0	0.89	0.36	Teak, Silver, Hebbevu, Others	100	36	Rainfed	Rainfed/ Protective irrigation	0	0.89	Private Land
Karigala	Marigowda	3956	Manually	0	0.89	0.36	Teak, Silver, Hebbevu, Others	100	36	Rainfed	Rainfed/ Protective irrigation	0	0.89	Private Land
Karigala	Doddathamgowda	3957	Manually	0	0.40	0.16	Teak, Silver, Hebbevu, Others	100	16	Rainfed	Rainfed/ Protective irrigation	0	0.40	Private Land
Karigala	Puttaraju	3958	Manually	0	0.40	0.16	Teak, Silver, Hebbevu, Others	100	16	Rainfed	Rainfed/ Protective irrigation	0	0.40	Private Land
Karigala	Noorunnisa	3959	Manually	0	0.61	0.24	Teak, Silver, Hebbevu, Others	100	24	Rainfed	Rainfed/ Protective irrigation	0	0.61	Private Land
Karigala	Siddaraju	3960	Manually	0	0.20	0.08	Teak, Silver, Hebbevu, Others	100	8	Rainfed	Rainfed/ Protective irrigation	0	0.20	Private Land
Karigala	Siddaraju	3961	Manually	0	0.21	0.08	Teak, Silver, Hebbevu, Others	100	8	Rainfed	Rainfed/ Protective irrigation	0	0.21	Private Land
Karigala	Mahamad Pasha	3962	Manually	0	1.20	0.48	Teak, Silver, Hebbevu, Others	100	48	Rainfed	Rainfed/ Protective irrigation	0	1.20	Private Land
Karigala	Fathima Kausar	3963	Manually	0	0.12	0.05	Teak, Silver, Hebbevu, Others	100	5	Rainfed	Rainfed/ Protective irrigation	0	0.12	Private Land
Karigala	Sheeba Afrin	3964	Manually	0	2.08	0.83	Teak, Silver, Hebbevu, Others	100	83	Rainfed	Rainfed/ Protective irrigation	0	2.08	Private Land
Karigala	Musheer Ahmed	3965	Manually	0	0.08	0.03	Teak, Silver, Hebbevu, Others	100	3	Rainfed	Rainfed/ Protective irrigation	0	0.08	Private Land
Karigala	Purshotham Bhat	3966	Manually	0	1.49	0.60	Teak, Silver, Hebbevu, Others	100	60	Rainfed	Rainfed/ Protective irrigation	0	1.49	Private Land

Village Name	Farmer Name:	Farmer Code	Rate Type (Manually/Machinery)	Survey No:	Total Area (Ha.)	Proposed Area (Ha.)	Activity/Model/Plant/Crop Name :	Number of Plants Per Ha	No. of plants	Method of Irrigation	Source of Irrigation (Canal/Rainfed/Well)	Area as per Type Of Land (Ha.)		Ownership of Land (Community Land/
												Waste Land	Cultivable	
Karigala	Purshotham Bhat	3967	Manually	0	1.15	0.46	Teak, Silver, Hebbevu, Others	100	46	Rainfed	Rainfed/ Protective irrigation	0	1.15	Private Land
Karigala	Ravi	3968	Manually	0	0.40	0.16	Teak, Silver, Hebbevu, Others	100	16	Rainfed	Rainfed/ Protective irrigation	0	0.40	Private Land
Karigala	Nagaraju	3969	Manually	0	0.35	0.14	Teak, Silver, Hebbevu, Others	100	14	Rainfed	Rainfed/ Protective irrigation	0	0.35	Private Land
Karigala	Nayaz Ahmed Khar	3970	Manually	0	0.41	0.16	Teak, Silver, Hebbevu, Others	100	16	Rainfed	Rainfed/ Protective irrigation	0	0.41	Private Land
Karigala	Sreeraman	3971	Manually	0	1.04	0.42	Teak, Silver, Hebbevu, Others	100	42	Rainfed	Rainfed/ Protective irrigation	0	1.04	Private Land
Karigala	Siddaramegowda	3972	Manually	0	0.40	0.16	Teak, Silver, Hebbevu, Others	100	16	Rainfed	Rainfed/ Protective irrigation	0	0.40	Private Land
Karigala	Nagegowda	3973	Manually	0	0.40	0.16	Teak, Silver, Hebbevu, Others	100	16	Rainfed	Rainfed/ Protective irrigation	0	0.40	Private Land
Karigala	Boregowda	3974	Manually	0	0.40	0.16	Teak, Silver, Hebbevu, Others	100	16	Rainfed	Rainfed/ Protective irrigation	0	0.40	Private Land
Karigala	Veerabadregowda	3975	Manually	0	0.40	0.16	Teak, Silver, Hebbevu, Others	100	16	Rainfed	Rainfed/ Protective irrigation	0	0.40	Private Land
Karigala	Chikkannegowda	3976	Manually	0	0.25	0.10	Teak, Silver, Hebbevu, Others	100	10	Rainfed	Rainfed/ Protective irrigation	0	0.25	Private Land
Karigala	Lingarajegowda	3977	Manually	0	1.50	0.60	Teak, Silver, Hebbevu, Others	100	60	Rainfed	Rainfed/ Protective irrigation	0	1.50	Private Land
Karigala	Mallappa	3978	Manually	0	1.50	0.60	Teak, Silver, Hebbevu, Others	100	60	Rainfed	Rainfed/ Protective irrigation	0	1.50	Private Land
Karigala	Shivaramegowda	3979	Manually	0	0.26	0.10	Teak, Silver, Hebbevu, Others	100	10	Rainfed	Rainfed/ Protective irrigation	0	0.26	Private Land
Karigala	Saluman	3980	Manually	0	0.06	0.02	Teak, Silver, Hebbevu, Others	100	2	Rainfed	Rainfed/ Protective irrigation	0	0.06	Private Land
Karigala	Mahadevamma	3981	Manually	0	0.94	0.38	Teak, Silver, Hebbevu, Others	100	38	Rainfed	Rainfed/ Protective irrigation	0	0.94	Private Land
Karigala	Sreeraman	3982	Manually	0	0.60	0.24	Teak, Silver, Hebbevu, Others	100	24	Rainfed	Rainfed/ Protective irrigation	0	0.60	Private Land
Karigala	Mahadevayya	3983	Manually	0	0.44	0.18	Teak, Silver, Hebbevu, Others	100	18	Rainfed	Rainfed/ Protective irrigation	0	0.44	Private Land
Karigala	Devamma	3984	Manually	0	0.24	0.10	Teak, Silver, Hebbevu, Others	100	10	Rainfed	Rainfed/ Protective irrigation	0	0.24	Private Land
Karigala	Narsamma	3985	Manually	0	1.19	0.48	Teak, Silver, Hebbevu, Others	100	48	Rainfed	Rainfed/ Protective irrigation	0	1.19	Private Land
Karigala	Jayaramu	3986	Manually	0	0.40	0.16	Teak, Silver, Hebbevu, Others	100	16	Rainfed	Rainfed/ Protective irrigation	0	0.40	Private Land
Doddakere kaval	Venkataramanayya	3987	Manually	0	1.20	0.48	Teak, Silver, Hebbevu, Others	100	48	Rainfed	Rainfed/ Protective irrigation	0	1.20	Private Land
Doddakere kaval	Channakrishnegow	3988	Manually	0	1.62	0.65	Teak, Silver, Hebbevu, Others	100	65	Rainfed	Rainfed/ Protective irrigation	0	1.62	Private Land
Doddakere kaval	Ramalingegowda	3989	Manually	0	2.80	1.12	Teak, Silver, Hebbevu, Others	100	112	Rainfed	Rainfed/ Protective irrigation	0	2.80	Private Land
Doddakere kaval	Venkataramanayya	3990	Manually	0	1.20	0.48	Teak, Silver, Hebbevu, Others	100	48	Rainfed	Rainfed/ Protective irrigation	0	1.20	Private Land
Doddakere kaval	Rakimuttappa	3991	Manually	0	1.25	0.50	Teak, Silver, Hebbevu, Others	100	50	Rainfed	Rainfed/ Protective irrigation	0	1.25	Private Land
Doddakere kaval	Basavraju	3992	Manually	0	1.50	0.60	Teak, Silver, Hebbevu, Others	100	60	Rainfed	Rainfed/ Protective irrigation	0	1.50	Private Land
Doddakere kaval	Siddalingappa	3993	Manually	0	1.60	0.64	Teak, Silver, Hebbevu, Others	100	64	Rainfed	Rainfed/ Protective irrigation	0	1.60	Private Land
Doddakere kaval	Gnanamuttu	3994	Manually	0	0.56	0.22	Teak, Silver, Hebbevu, Others	100	22	Rainfed	Rainfed/ Protective irrigation	0	0.56	Private Land
Doddakere kaval	Prema	3995	Manually	0	0.50	0.20	Teak, Silver, Hebbevu, Others	100	20	Rainfed	Rainfed/ Protective irrigation	0	0.50	Private Land
Doddakere kaval	Lingamma	3996	Manually	0	0.50	0.20	Teak, Silver, Hebbevu, Others	100	20	Rainfed	Rainfed/ Protective irrigation	0	0.50	Private Land
Doddakere kaval	Eronika	3997	Manually	0	1.20	0.48	Teak, Silver, Hebbevu, Others	100	48	Rainfed	Rainfed/ Protective irrigation	0	1.20	Private Land
Doddakere kaval	Rayappa	3998	Manually	0	1.20	0.48	Teak, Silver, Hebbevu, Others	100	48	Rainfed	Rainfed/ Protective irrigation	0	1.20	Private Land

Village Name	Farmer Name:	Farmer Code	Rate Type (Manually/Machinery)	Survey No:	Total Area (Ha.)	Proposed Area (Ha.)	Activity/Model/Plant/Crop Name :	Number of Plants Per Ha	No. of plants	Method of Irrigation	Source of Irrigation (Canal/Rainfed/Well)	Area as per Type Of Land (Ha.)		Ownership of Land (Community Land/
												Waste Land	Cultivable	
Doddakere kaval	Sagaayameri	3999	Manually	0	2.50	1.00	Teak, Silver, Hebbevu, Others	100	100	Rainfed	Rainfed/ Protective irrigation	0	2.50	Private Land
Doddakere kaval	Madaleyamma	4000	Manually	0	1.50	0.60	Teak, Silver, Hebbevu, Others	100	60	Rainfed	Rainfed/ Protective irrigation	0	1.50	Private Land
Doddakere kaval	Chinnappa	4001	Manually	0	1.50	0.60	Teak, Silver, Hebbevu, Others	100	60	Rainfed	Rainfed/ Protective irrigation	0	1.50	Private Land
Doddakere kaval	Madaleyamma	4002	Manually	0	0.60	0.24	Teak, Silver, Hebbevu, Others	100	24	Rainfed	Rainfed/ Protective irrigation	0	0.60	Private Land
Doddakere kaval	Marimadayya	4003	Manually	0	0.80	0.32	Teak, Silver, Hebbevu, Others	100	32	Rainfed	Rainfed/ Protective irrigation	0	0.80	Private Land
Doddakere kaval	Chinnappa	4004	Manually	0	0.50	0.20	Teak, Silver, Hebbevu, Others	100	20	Rainfed	Rainfed/ Protective irrigation	0	0.50	Private Land
Doddakere kaval	Madalemuttu	4005	Manually	0	1.00	0.40	Teak, Silver, Hebbevu, Others	100	40	Rainfed	Rainfed/ Protective irrigation	0	1.00	Private Land
Doddakere kaval	Ratnaswamy	4006	Manually	0	1.00	0.40	Teak, Silver, Hebbevu, Others	100	40	Rainfed	Rainfed/ Protective irrigation	0	1.00	Private Land
Doddakere kaval	Periyanayaga	4007	Manually	0	1.00	0.40	Teak, Silver, Hebbevu, Others	100	40	Rainfed	Rainfed/ Protective irrigation	0	1.00	Private Land
Doddakere kaval	Bhagyamma	4008	Manually	0	1.00	0.40	Teak, Silver, Hebbevu, Others	100	40	Rainfed	Rainfed/ Protective irrigation	0	1.00	Private Land
Doddakere kaval	Papegowda	4009	Manually	0	2.01	0.80	Teak, Silver, Hebbevu, Others	100	80	Rainfed	Rainfed/ Protective irrigation	0	2.01	Private Land
Doddakere kaval	Sushma	4010	Manually	0	1.50	0.60	Teak, Silver, Hebbevu, Others	100	60	Rainfed	Rainfed/ Protective irrigation	0	1.50	Private Land
Doddakere kaval	Ravindrakumar	4011	Manually	0	2.80	1.12	Teak, Silver, Hebbevu, Others	100	112	Rainfed	Rainfed/ Protective irrigation	0	2.80	Private Land
Doddakere kaval	Rajasha	4012	Manually	0	2.01	0.80	Teak, Silver, Hebbevu, Others	100	80	Rainfed	Rainfed/ Protective irrigation	0	2.01	Private Land
Vallahalli	Mahesh	4013	Manually	0	1.87	0.75	Teak, Silver, Hebbevu, Others	100	75	Rainfed	Rainfed/ Protective irrigation	0	1.87	Private Land
Holehundi	Sarkari	4014	Manually	0	1.00	0.40	Teak, Silver, Hebbevu, Others	100	40	Rainfed	Rainfed/ Protective irrigation	0	1.00	Private Land
K.Kannenahalli	Bhoo Swadina	4015	Manually	0	0.41	0.16	Teak, Silver, Hebbevu, Others	100	16	Rainfed	Rainfed/ Protective irrigation	0	0.41	Private Land
Karigala	Sarkari beelu	4016	Manually	0	3.07	1.23	Teak, Silver, Hebbevu, Others	100	123	Rainfed	Rainfed/ Protective irrigation	0	3.07	Private Land
Karigala	Sarkari	4017	Manually	0	0.39	0.16	Teak, Silver, Hebbevu, Others	100	16	Rainfed	Rainfed/ Protective irrigation	0	0.39	Private Land
Karigala	Sarkari Kere	4018	Manually	0	20.35	8.14	Teak, Silver, Hebbevu, Others	100	814	Rainfed	Rainfed/ Protective irrigation	0	20.35	Private Land
Vallahalli	Beelu	4019	Manually	0	5.91	2.36	Teak, Silver, Hebbevu, Others	100	236	Rainfed	Rainfed/ Protective irrigation	0	5.91	Private Land
Karigala	Krishnegowda	4020	Manually	0	1.15	0.46	Teak, Silver, Hebbevu, Others	100	46	Rainfed	Rainfed/ Protective irrigation	0	1.15	Private Land
Karigala	Nanjegowda	4021	Manually	0	0.16	0.06	Teak, Silver, Hebbevu, Others	100	6	Rainfed	Rainfed/ Protective irrigation	0	0.16	Private Land
Karigala	Siddaramegowda	4022	Manually	0	1.15	0.46	Teak, Silver, Hebbevu, Others	100	46	Rainfed	Rainfed/ Protective irrigation	0	1.15	Private Land
Karigala	Basavarajegowda	4023	Manually	0	1.16	0.46	Teak, Silver, Hebbevu, Others	100	46	Rainfed	Rainfed/ Protective irrigation	0	1.16	Private Land
Karigala	Basavegowda	4024	Manually	0	1.15	0.46	Teak, Silver, Hebbevu, Others	100	46	Rainfed	Rainfed/ Protective irrigation	0	1.15	Private Land
Karigala	Krishnegowda	4025	Manually	0	0.16	0.06	Teak, Silver, Hebbevu, Others	100	6	Rainfed	Rainfed/ Protective irrigation	0	0.16	Private Land
Karigala	Nanjegowda	4026	Manually	0	0.15	0.06	Teak, Silver, Hebbevu, Others	100	6	Rainfed	Rainfed/ Protective irrigation	0	0.15	Private Land
Karigala	Siddaramegowda	4027	Manually	0	2.16	0.86	Teak, Silver, Hebbevu, Others	100	86	Rainfed	Rainfed/ Protective irrigation	0	2.16	Private Land
Karigala	Basavarajegowda	4028	Manually	0	0.16	0.06	Teak, Silver, Hebbevu, Others	100	6	Rainfed	Rainfed/ Protective irrigation	0	0.16	Private Land
Karigala	Basavegowda	4029	Manually	0	1.16	0.46	Teak, Silver, Hebbevu, Others	100	46	Rainfed	Rainfed/ Protective irrigation	0	1.16	Private Land
Karigala	Venkatamma	4030	Manually	0	2.73	1.09	Teak, Silver, Hebbevu, Others	100	109	Rainfed	Rainfed/ Protective irrigation	0	2.73	Private Land



Village Name	Farmer Name:	Farmer Code	Rate Type (Manually/Machinery)	Survey No:	Total Area (Ha.)	Proposed Area (Ha.)	Activity/Model/Plant/Crop Name :	Number of Plants Per Ha	No. of plants	Method of Irrigation	Source of Irrigation (Canal/Rainfed/Well)	Area as per Type Of Land (Ha.)		Ownership of Land (Community Land/
												Waste Land	Cultivable	
Karigala	Kendagannegowda	4031	Manually	0	0.45	0.18	Teak, Silver, Hebbevu, Others	100	18	Rainfed	Rainfed/ Protective irrigation	0	0.45	Private Land
Karigala	Shantakumari	4032	Manually	0	0.54	0.22	Teak, Silver, Hebbevu, Others	100	22	Rainfed	Rainfed/ Protective irrigation	0	0.54	Private Land
Karigala	Kendaganswamy	4033	Manually	0	0.28	0.11	Teak, Silver, Hebbevu, Others	100	11	Rainfed	Rainfed/ Protective irrigation	0	0.28	Private Land
Karigala	Kantharaju	4034	Manually	0	0.33	0.13	Teak, Silver, Hebbevu, Others	100	13	Rainfed	Rainfed/ Protective irrigation	0	0.33	Private Land
Karigala	Kendaganswamy	4035	Manually	0	0.27	0.11	Teak, Silver, Hebbevu, Others	100	11	Rainfed	Rainfed/ Protective irrigation	0	0.27	Private Land
Karigala	Manju	4036	Manually	0	0.44	0.18	Teak, Silver, Hebbevu, Others	100	18	Rainfed	Rainfed/ Protective irrigation	0	0.44	Private Land
Karigala	Sakamma	4037	Manually	0	0.43	0.17	Teak, Silver, Hebbevu, Others	100	17	Rainfed	Rainfed/ Protective irrigation	0	0.43	Private Land
Karigala	Thayamma	4038	Manually	0	0.43	0.17	Teak, Silver, Hebbevu, Others	100	17	Rainfed	Rainfed/ Protective irrigation	0	0.43	Private Land
Karigala	Siddamma	4039	Manually	0	0.44	0.18	Teak, Silver, Hebbevu, Others	100	18	Rainfed	Rainfed/ Protective irrigation	0	0.44	Private Land
Karigala	Manchayya	4040	Manually	0	0.40	0.16	Teak, Silver, Hebbevu, Others	100	16	Rainfed	Rainfed/ Protective irrigation	0	0.40	Private Land
Karigala	Shivaraju	4041	Manually	0	0.39	0.16	Teak, Silver, Hebbevu, Others	100	16	Rainfed	Rainfed/ Protective irrigation	0	0.39	Private Land
Karigala	Puttayya	4042	Manually	0	2.39	0.96	Teak, Silver, Hebbevu, Others	100	96	Rainfed	Rainfed/ Protective irrigation	0	2.39	Private Land
Karigala	Byrayya	4043	Manually	0	3.50	1.40	Teak, Silver, Hebbevu, Others	100	140	Rainfed	Rainfed/ Protective irrigation	0	3.50	Private Land
Karigala	Siddaraju	4044	Manually	0	0.39	0.16	Teak, Silver, Hebbevu, Others	100	16	Rainfed	Rainfed/ Protective irrigation	0	0.39	Private Land
Karigala	Basavaraju	4045	Manually	0	0.18	0.07	Teak, Silver, Hebbevu, Others	100	7	Rainfed	Rainfed/ Protective irrigation	0	0.18	Private Land
Karigala	Suma	4046	Manually	0	0.41	0.16	Teak, Silver, Hebbevu, Others	100	16	Rainfed	Rainfed/ Protective irrigation	0	0.41	Private Land
Karigala	Basavaraju	4047	Manually	0	1.48	0.59	Teak, Silver, Hebbevu, Others	100	59	Rainfed	Rainfed/ Protective irrigation	0	1.48	Private Land
Karigala	Lakshamma	4048	Manually	0	0.55	0.22	Teak, Silver, Hebbevu, Others	100	22	Rainfed	Rainfed/ Protective irrigation	0	0.55	Private Land
Karigala	Lingegowdac	4049	Manually	0	0.55	0.22	Teak, Silver, Hebbevu, Others	100	22	Rainfed	Rainfed/ Protective irrigation	0	0.55	Private Land
Karigala	Shivaraju	4050	Manually	0	0.21	0.08	Teak, Silver, Hebbevu, Others	100	8	Rainfed	Rainfed/ Protective irrigation	0	0.21	Private Land
Karigala	Byrayya	4051	Manually	0	0.21	0.08	Teak, Silver, Hebbevu, Others	100	8	Rainfed	Rainfed/ Protective irrigation	0	0.21	Private Land
Karigala	Puttasiddamma	4052	Manually	0	0.69	0.28	Teak, Silver, Hebbevu, Others	100	28	Rainfed	Rainfed/ Protective irrigation	0	0.69	Private Land
Karigala	Siddaraju	4053	Manually	0	0.41	0.16	Teak, Silver, Hebbevu, Others	100	16	Rainfed	Rainfed/ Protective irrigation	0	0.41	Private Land
Karigala	Byrayya	4054	Manually	0	0.14	0.06	Teak, Silver, Hebbevu, Others	100	6	Rainfed	Rainfed/ Protective irrigation	0	0.14	Private Land
Karigala	Shivaraju	4055	Manually	0	0.14	0.06	Teak, Silver, Hebbevu, Others	100	6	Rainfed	Rainfed/ Protective irrigation	0	0.14	Private Land
Karigala	Kadappa	4056	Manually	0	1.10	0.44	Teak, Silver, Hebbevu, Others	100	44	Rainfed	Rainfed/ Protective irrigation	0	1.10	Private Land
Karigala	Siddappa	4057	Manually	0	1.83	0.73	Teak, Silver, Hebbevu, Others	100	73	Rainfed	Rainfed/ Protective irrigation	0	1.83	Private Land
Karigala	Leela Nagabhoosh	4058	Manually	0	1.57	0.63	Teak, Silver, Hebbevu, Others	100	63	Rainfed	Rainfed/ Protective irrigation	0	1.57	Private Land
Karigala	Chikkamma	4059	Manually	0	0.22	0.09	Teak, Silver, Hebbevu, Others	100	9	Rainfed	Rainfed/ Protective irrigation	0	0.22	Private Land
Karigala	Abdul Suban	4060	Manually	0	0.56	0.22	Teak, Silver, Hebbevu, Others	100	22	Rainfed	Rainfed/ Protective irrigation	0	0.56	Private Land
Karigala	Venkateshanaika	4061	Manually	0	0.48	0.19	Teak, Silver, Hebbevu, Others	100	19	Rainfed	Rainfed/ Protective irrigation	0	0.48	Private Land
Karigala	Venkatamma	4062	Manually	0	1.14	0.46	Teak, Silver, Hebbevu, Others	100	46	Rainfed	Rainfed/ Protective irrigation	0	1.14	Private Land

Village Name	Farmer Name:	Farmer Code	Rate Type (Manually/Machinery)	Survey No:	Total Area (Ha.)	Proposed Area (Ha.)	Activity/Model/Plant/Crop Name :	Number of Plants Per Ha	No. of plants	Method of Irrigation	Source of Irrigation (Canal/Rainfed/Well)	Area as per Type Of Land (Ha.)		Ownership of Land (Community Land/
												Waste Land	Cultivable	
Karigala	Puttasiddayya	4063	Manually	0	0.40	0.16	Teak, Silver, Hebbevu, Others	100	16	Rainfed	Rainfed/ Protective irrigation	0	0.40	Private Land
Karigala	Puttaya	4064	Manually	0	0.40	0.16	Teak, Silver, Hebbevu, Others	100	16	Rainfed	Rainfed/ Protective irrigation	0	0.40	Private Land
Karigala	VenkataNaika	4065	Manually	0	0.15	0.06	Teak, Silver, Hebbevu, Others	100	6	Rainfed	Rainfed/ Protective irrigation	0	0.15	Private Land
Karigala	Rammurthy	4066	Manually	0	0.63	0.25	Teak, Silver, Hebbevu, Others	100	25	Rainfed	Rainfed/ Protective irrigation	0	0.63	Private Land
Karigala	Padmakumari	4067	Manually	0	0.27	0.11	Teak, Silver, Hebbevu, Others	100	11	Rainfed	Rainfed/ Protective irrigation	0	0.27	Private Land
Karigala	Doorada Ninga	4068	Manually	0	0.88	0.35	Teak, Silver, Hebbevu, Others	100	35	Rainfed	Rainfed/ Protective irrigation	0	0.88	Private Land
Karigala	Puttasiddayya	4069	Manually	0	0.42	0.17	Teak, Silver, Hebbevu, Others	100	17	Rainfed	Rainfed/ Protective irrigation	0	0.42	Private Land
Karigala	Ashwinin	4070	Manually	0	0.75	0.30	Teak, Silver, Hebbevu, Others	100	30	Rainfed	Rainfed/ Protective irrigation	0	0.75	Private Land
Karigala	Thimmanaika	4071	Manually	0	0.16	0.06	Teak, Silver, Hebbevu, Others	100	6	Rainfed	Rainfed/ Protective irrigation	0	0.16	Private Land
Karigala	Thimmanaika	4072	Manually	0	0.27	0.11	Teak, Silver, Hebbevu, Others	100	11	Rainfed	Rainfed/ Protective irrigation	0	0.27	Private Land
Karigala	Mahadevamma	4073	Manually	0	0.25	0.10	Teak, Silver, Hebbevu, Others	100	10	Rainfed	Rainfed/ Protective irrigation	0	0.25	Private Land
Karigala	Mahadevamma	4074	Manually	0	0.35	0.14	Teak, Silver, Hebbevu, Others	100	14	Rainfed	Rainfed/ Protective irrigation	0	0.35	Private Land
Karigala	Chikkamma	4075	Manually	0	0.26	0.10	Teak, Silver, Hebbevu, Others	100	10	Rainfed	Rainfed/ Protective irrigation	0	0.26	Private Land
Karigala	Boganaika	4076	Manually	0	0.90	0.36	Teak, Silver, Hebbevu, Others	100	36	Rainfed	Rainfed/ Protective irrigation	0	0.90	Private Land
Karigala	Thimmanaika	4077	Manually	0	0.34	0.14	Teak, Silver, Hebbevu, Others	100	14	Rainfed	Rainfed/ Protective irrigation	0	0.34	Private Land
Karigala	Ashwini	4078	Manually	0	1.17	0.47	Teak, Silver, Hebbevu, Others	100	47	Rainfed	Rainfed/ Protective irrigation	0	1.17	Private Land
Karigala	Hanumantanaika	4079	Manually	0	0.78	0.31	Teak, Silver, Hebbevu, Others	100	31	Rainfed	Rainfed/ Protective irrigation	0	0.78	Private Land
Karigala	Vazida Tabrun Maa	4080	Manually	0	1.10	0.44	Teak, Silver, Hebbevu, Others	100	44	Rainfed	Rainfed/ Protective irrigation	0	1.10	Private Land
Karigala	Ramalingagowda	4081	Manually	0	1.15	0.46	Teak, Silver, Hebbevu, Others	100	46	Rainfed	Rainfed/ Protective irrigation	0	1.15	Private Land
Karigala	Madamma	4082	Manually	0	1.10	0.44	Teak, Silver, Hebbevu, Others	100	44	Rainfed	Rainfed/ Protective irrigation	0	1.10	Private Land
Karigala	Anisa Ahamad	4083	Manually	0	1.05	0.42	Teak, Silver, Hebbevu, Others	100	42	Rainfed	Rainfed/ Protective irrigation	0	1.05	Private Land
Karigala	Anisa Ahamad	4084	Manually	0	1.61	0.64	Teak, Silver, Hebbevu, Others	100	64	Rainfed	Rainfed/ Protective irrigation	0	1.61	Private Land
Karigala	Puttappa	4085	Manually	0	2.01	0.80	Teak, Silver, Hebbevu, Others	100	80	Rainfed	Rainfed/ Protective irrigation	0	2.01	Private Land
Karigala	Kempegowda	4086	Manually	0	1.46	0.58	Teak, Silver, Hebbevu, Others	100	58	Rainfed	Rainfed/ Protective irrigation	0	1.46	Private Land
Karigala	Nagarajamurthy	4087	Manually	0	1.46	0.58	Teak, Silver, Hebbevu, Others	100	58	Rainfed	Rainfed/ Protective irrigation	0	1.46	Private Land
Karigala	Ningamma	4088	Manually	0	1.85	0.74	Teak, Silver, Hebbevu, Others	100	74	Rainfed	Rainfed/ Protective irrigation	0	1.85	Private Land
Karigala	Kalibande Baskaraj	4089	Manually	0	0.30	0.12	Teak, Silver, Hebbevu, Others	100	12	Rainfed	Rainfed/ Protective irrigation	0	0.30	Private Land
Karigala	Somanna	4090	Manually	0	2.70	1.08	Teak, Silver, Hebbevu, Others	100	108	Rainfed	Rainfed/ Protective irrigation	0	2.70	Private Land
Karigala	Kalibande Baskaraj	4091	Manually	0	1.40	0.56	Teak, Silver, Hebbevu, Others	100	56	Rainfed	Rainfed/ Protective irrigation	0	1.40	Private Land
Karigala	Kalibande Baskaraj	4092	Manually	0	0.70	0.28	Teak, Silver, Hebbevu, Others	100	28	Rainfed	Rainfed/ Protective irrigation	0	0.70	Private Land
Karigala	Nanjappa	4093	Manually	0	1.15	0.46	Teak, Silver, Hebbevu, Others	100	46	Rainfed	Rainfed/ Protective irrigation	0	1.15	Private Land
Karigala	Kalibande Baskaraj	4094	Manually	0	1.71	0.68	Teak, Silver, Hebbevu, Others	100	68	Rainfed	Rainfed/ Protective irrigation	0	1.71	Private Land

Village Name	Farmer Name:	Farmer Code	Rate Type (Manually/Machinery)	Survey No:	Total Area (Ha.)	Proposed Area (Ha.)	Activity/Model/Plant/Crop Name :	Number of Plants Per Ha	No. of plants	Method of Irrigation	Source of Irrigation (Canal/Rainfed/Well)	Area as per Type Of Land (Ha.)		Ownership of Land (Community Land/
												Waste Land	Cultivable	
Karigala	Kalibande Baskaraj	4095	Manually	0	0.66	0.26	Teak, Silver, Hebbevu, Others	100	26	Rainfed	Rainfed/ Protective irrigation	0	0.66	Private Land
Karigala	Kalibande Baskaraj	4096	Manually	0	0.72	0.29	Teak, Silver, Hebbevu, Others	100	29	Rainfed	Rainfed/ Protective irrigation	0	0.72	Private Land
Karigala	Devamma	4097	Manually	0	0.82	0.33	Teak, Silver, Hebbevu, Others	100	33	Rainfed	Rainfed/ Protective irrigation	0	0.82	Private Land
Karigala	Puttamma	4098	Manually	0	0.82	0.33	Teak, Silver, Hebbevu, Others	100	33	Rainfed	Rainfed/ Protective irrigation	0	0.82	Private Land
Karigala	Sannavenkatamma	4099	Manually	0	0.82	0.33	Teak, Silver, Hebbevu, Others	100	33	Rainfed	Rainfed/ Protective irrigation	0	0.82	Private Land
Karigala	Kalidindibhaskar Ra	4100	Manually	0	0.60	0.24	Teak, Silver, Hebbevu, Others	100	24	Rainfed	Rainfed/ Protective irrigation	0	0.60	Private Land
Karigala	Sanahydegowda	4101	Manually	0	1.80	0.72	Teak, Silver, Hebbevu, Others	100	72	Rainfed	Rainfed/ Protective irrigation	0	1.80	Private Land
Karigala	Govindan	4102	Manually	0	1.61	0.64	Teak, Silver, Hebbevu, Others	100	64	Rainfed	Rainfed/ Protective irrigation	0	1.61	Private Land
Karigala	Nanjappa	4103	Manually	0	1.96	0.78	Teak, Silver, Hebbevu, Others	100	78	Rainfed	Rainfed/ Protective irrigation	0	1.96	Private Land
Karigala	Thimmanaika	4104	Manually	0	2.90	1.16	Teak, Silver, Hebbevu, Others	100	116	Rainfed	Rainfed/ Protective irrigation	0	2.90	Private Land
Karigala	Siddegowda	4105	Manually	0	0.20	0.08	Teak, Silver, Hebbevu, Others	100	8	Rainfed	Rainfed/ Protective irrigation	0	0.20	Private Land
Karigala	Govindan	4106	Manually	0	1.44	0.58	Teak, Silver, Hebbevu, Others	100	58	Rainfed	Rainfed/ Protective irrigation	0	1.44	Private Land
Karigala	Nanjappa	4107	Manually	0	0.49	0.20	Teak, Silver, Hebbevu, Others	100	20	Rainfed	Rainfed/ Protective irrigation	0	0.49	Private Land
Karigala	Krishna	4108	Manually	0	0.43	0.17	Teak, Silver, Hebbevu, Others	100	17	Rainfed	Rainfed/ Protective irrigation	0	0.43	Private Land
Karigala	Kalidindibhaskar Ra	4109	Manually	0	1.37	0.55	Teak, Silver, Hebbevu, Others	100	55	Rainfed	Rainfed/ Protective irrigation	0	1.37	Private Land
Karigala	Kalidindibhaskar Ra	4110	Manually	0	0.31	0.12	Teak, Silver, Hebbevu, Others	100	12	Rainfed	Rainfed/ Protective irrigation	0	0.31	Private Land
Karigala	Kalidindibhaskar Ra	4111	Manually	0	0.81	0.32	Teak, Silver, Hebbevu, Others	100	32	Rainfed	Rainfed/ Protective irrigation	0	0.81	Private Land
Karigala	Kalidindibhaskar Ra	4112	Manually	0	1.34	0.54	Teak, Silver, Hebbevu, Others	100	54	Rainfed	Rainfed/ Protective irrigation	0	1.34	Private Land
Karigala	Kalidindibhaskar Ra	4113	Manually	0	0.78	0.31	Teak, Silver, Hebbevu, Others	100	31	Rainfed	Rainfed/ Protective irrigation	0	0.78	Private Land
Karigala	Lingegowda	4114	Manually	0	3.92	1.57	Teak, Silver, Hebbevu, Others	100	157	Rainfed	Rainfed/ Protective irrigation	0	3.92	Private Land
Karigala	Sannahydegowda	4115	Manually	0	2.81	1.12	Teak, Silver, Hebbevu, Others	100	112	Rainfed	Rainfed/ Protective irrigation	0	2.81	Private Land
Karigala	Shivappa	4116	Manually	0	2.61	1.04	Teak, Silver, Hebbevu, Others	100	104	Rainfed	Rainfed/ Protective irrigation	0	2.61	Private Land
Karigala	Aneesa Ahamad	4117	Manually	0	2.21	0.88	Teak, Silver, Hebbevu, Others	100	88	Rainfed	Rainfed/ Protective irrigation	0	2.21	Private Land
Karigala	Ramegowda	4118	Manually	0	2.89	1.16	Teak, Silver, Hebbevu, Others	100	116	Rainfed	Rainfed/ Protective irrigation	0	2.89	Private Land
Karigala	Mahesha	4119	Manually	0	1.32	0.53	Teak, Silver, Hebbevu, Others	100	53	Rainfed	Rainfed/ Protective irrigation	0	1.32	Private Land
Karigala	Kempamma	4120	Manually	0	1.33	0.53	Teak, Silver, Hebbevu, Others	100	53	Rainfed	Rainfed/ Protective irrigation	0	1.33	Private Land
Karigala	Boregowda	4121	Manually	0	2.89	1.16	Teak, Silver, Hebbevu, Others	100	116	Rainfed	Rainfed/ Protective irrigation	0	2.89	Private Land
Karigala	Rajegowda	4122	Manually	0	1.59	0.64	Teak, Silver, Hebbevu, Others	100	64	Rainfed	Rainfed/ Protective irrigation	0	1.59	Private Land
Karigala	Kalidindibhaskar Ra	4123	Manually	0	2.59	1.04	Teak, Silver, Hebbevu, Others	100	104	Rainfed	Rainfed/ Protective irrigation	0	2.59	Private Land
Karigala	Mahesha	4124	Manually	0	1.59	0.64	Teak, Silver, Hebbevu, Others	100	64	Rainfed	Rainfed/ Protective irrigation	0	1.59	Private Land
Karigala	Nooranis	4125	Manually	0	2.70	1.08	Teak, Silver, Hebbevu, Others	100	108	Rainfed	Rainfed/ Protective irrigation	0	2.70	Private Land
Karigala	Khafnabi	4126	Manually	0	2.46	0.98	Teak, Silver, Hebbevu, Others	100	98	Rainfed	Rainfed/ Protective irrigation	0	2.46	Private Land

Village Name	Farmer Name:	Farmer Code	Rate Type (Manually/Machinery)	Survey No:	Total Area (Ha.)	Proposed Area (Ha.)	Activity/Model/Plant/Crop Name :	Number of Plants Per Ha	No. of plants	Method of Irrigation	Source of Irrigation (Canal/Rainfed/Well)	Area as per Type Of Land (Ha.)		Ownership of Land (Community Land/
												Waste Land	Cultivable	
Karigala	Byrayya	4127	Manually	0	1.42	0.57	Teak, Silver, Hebbevu, Others	100	57	Rainfed	Rainfed/ Protective irrigation	0	1.42	Private Land
Karigala	Manchayya	4128	Manually	0	1.31	0.52	Teak, Silver, Hebbevu, Others	100	52	Rainfed	Rainfed/ Protective irrigation	0	1.31	Private Land
Karigala	Nagaratna	4129	Manually	0	1.71	0.68	Teak, Silver, Hebbevu, Others	100	68	Rainfed	Rainfed/ Protective irrigation	0	1.71	Private Land
Karigala	Shivaraju	4130	Manually	0	1.41	0.56	Teak, Silver, Hebbevu, Others	100	56	Rainfed	Rainfed/ Protective irrigation	0	1.41	Private Land
Karigala	Poornima	4131	Manually	0	1.66	0.66	Teak, Silver, Hebbevu, Others	100	66	Rainfed	Rainfed/ Protective irrigation	0	1.66	Private Land
Karigala	Sakamma	4132	Manually	0	1.41	0.56	Teak, Silver, Hebbevu, Others	100	56	Rainfed	Rainfed/ Protective irrigation	0	1.41	Private Land
Karigala	Vaazida Tabassu	4133	Manually	0	2.01	0.80	Teak, Silver, Hebbevu, Others	100	80	Rainfed	Rainfed/ Protective irrigation	0	2.01	Private Land
Karigala	Basappa	4134	Manually	0	2.17	0.87	Teak, Silver, Hebbevu, Others	100	87	Rainfed	Rainfed/ Protective irrigation	0	2.17	Private Land
Karigala	Jyothiumesha	4135	Manually	0	1.61	0.64	Teak, Silver, Hebbevu, Others	100	64	Rainfed	Rainfed/ Protective irrigation	0	1.61	Private Land
Karigala	Somesha	4136	Manually	0	2.67	1.07	Teak, Silver, Hebbevu, Others	100	107	Rainfed	Rainfed/ Protective irrigation	0	2.67	Private Land
Karigala	Basappa	4137	Manually	0	2.46	0.98	Teak, Silver, Hebbevu, Others	100	98	Rainfed	Rainfed/ Protective irrigation	0	2.46	Private Land
Karigala	Someshaa	4138	Manually	0	2.30	0.92	Teak, Silver, Hebbevu, Others	100	92	Rainfed	Rainfed/ Protective irrigation	0	2.30	Private Land
Karigala	Eeramma	4139	Manually	0	2.41	0.96	Teak, Silver, Hebbevu, Others	100	96	Rainfed	Rainfed/ Protective irrigation	0	2.41	Private Land
Karigala	Umesha	4140	Manually	0	1.58	0.63	Teak, Silver, Hebbevu, Others	100	63	Rainfed	Rainfed/ Protective irrigation	0	1.58	Private Land
Karigala	Nagendra	4141	Manually	0	0.10	0.04	Teak, Silver, Hebbevu, Others	100	4	Rainfed	Rainfed/ Protective irrigation	0	0.10	Private Land
Karigala	Ningamma	4142	Manually	0	1.10	0.44	Teak, Silver, Hebbevu, Others	100	44	Rainfed	Rainfed/ Protective irrigation	0	1.10	Private Land
Karigala	Thimmegowda	4143	Manually	0	1.10	0.44	Teak, Silver, Hebbevu, Others	100	44	Rainfed	Rainfed/ Protective irrigation	0	1.10	Private Land
Karigala	Nagaraju	4144	Manually	0	1.10	0.44	Teak, Silver, Hebbevu, Others	100	44	Rainfed	Rainfed/ Protective irrigation	0	1.10	Private Land
Karigala	Jyothiumesha	4145	Manually	0	1.09	0.44	Teak, Silver, Hebbevu, Others	100	44	Rainfed	Rainfed/ Protective irrigation	0	1.09	Private Land
Karigala	Aravinda	4146	Manually	0	1.58	0.63	Teak, Silver, Hebbevu, Others	100	63	Rainfed	Rainfed/ Protective irrigation	0	1.58	Private Land
Karigala	Lingarajegowda	4147	Manually	0	1.19	0.48	Teak, Silver, Hebbevu, Others	100	48	Rainfed	Rainfed/ Protective irrigation	0	1.19	Private Land
Karigala	Somesha	4148	Manually	0	1.19	0.48	Teak, Silver, Hebbevu, Others	100	48	Rainfed	Rainfed/ Protective irrigation	0	1.19	Private Land
Karigala	Somesha	4149	Manually	0	1.20	0.48	Teak, Silver, Hebbevu, Others	100	48	Rainfed	Rainfed/ Protective irrigation	0	1.20	Private Land
Karigala	Umesha	4150	Manually	0	2.44	0.98	Teak, Silver, Hebbevu, Others	100	98	Rainfed	Rainfed/ Protective irrigation	0	2.44	Private Land
Karigala	Umesha	4151	Manually	0	2.40	0.96	Teak, Silver, Hebbevu, Others	100	96	Rainfed	Rainfed/ Protective irrigation	0	2.40	Private Land
Karigala	Umesha	4152	Manually	0	1.25	0.50	Teak, Silver, Hebbevu, Others	100	50	Rainfed	Rainfed/ Protective irrigation	0	1.25	Private Land
Karigala	Puttamma	4153	Manually	0	2.34	0.94	Teak, Silver, Hebbevu, Others	100	94	Rainfed	Rainfed/ Protective irrigation	0	2.34	Private Land
Karigala	Basavanna	4154	Manually	0	4.38	1.75	Teak, Silver, Hebbevu, Others	100	175	Rainfed	Rainfed/ Protective irrigation	0	4.38	Private Land
Karigala	Mahadevamma	4155	Manually	0	3.59	1.44	Teak, Silver, Hebbevu, Others	100	144	Rainfed	Rainfed/ Protective irrigation	0	3.59	Private Land
Karigala	Umesha	4156	Manually	0	4.40	1.76	Teak, Silver, Hebbevu, Others	100	176	Rainfed	Rainfed/ Protective irrigation	0	4.40	Private Land
Karigala	Basavanna	4157	Manually	0	2.90	1.16	Teak, Silver, Hebbevu, Others	100	116	Rainfed	Rainfed/ Protective irrigation	0	2.90	Private Land
Karigala	Paramesha	4158	Manually	0	1.03	0.41	Teak, Silver, Hebbevu, Others	100	41	Rainfed	Rainfed/ Protective irrigation	0	1.03	Private Land

Village Name	Farmer Name:	Farmer Code	Rate Type (Manually/Machinery)	Survey No:	Total Area (Ha.)	Proposed Area (Ha.)	Activity/Model/Plant/Crop Name :	Number of Plants Per Ha	No. of plants	Method of Irrigation	Source of Irrigation (Canal/Rainfed/Well)	Area as per Type Of Land (Ha.)		Ownership of Land (Community Land/
												Waste Land	Cultivable	
Karigala	Manjunatha	4159	Manually	0	0.89	0.36	Teak, Silver, Hebbevu, Others	100	36	Rainfed	Rainfed/ Protective irrigation	0	0.89	Private Land
Karigala	Ramanna	4160	Manually	0	0.46	0.18	Teak, Silver, Hebbevu, Others	100	18	Rainfed	Rainfed/ Protective irrigation	0	0.46	Private Land
Karigala	Mahadevi	4161	Manually	0	0.79	0.32	Teak, Silver, Hebbevu, Others	100	32	Rainfed	Rainfed/ Protective irrigation	0	0.79	Private Land
Karigala	Kempamma	4162	Manually	0	3.30	1.32	Teak, Silver, Hebbevu, Others	100	132	Rainfed	Rainfed/ Protective irrigation	0	3.30	Private Land
Karigala	Govindegowda	4163	Manually	0	0.20	0.08	Teak, Silver, Hebbevu, Others	100	8	Rainfed	Rainfed/ Protective irrigation	0	0.20	Private Land
Karigala	Nanjundappa	4164	Manually	0	40.00	16.00	Teak, Silver, Hebbevu, Others	100	1600	Rainfed	Rainfed/ Protective irrigation	0	40.00	Private Land
Karigala	Nanjundappa	4165	Manually	0	0.47	0.19	Teak, Silver, Hebbevu, Others	100	19	Rainfed	Rainfed/ Protective irrigation	0	0.47	Private Land
Karigala	Shahanas	4166	Manually	0	0.80	0.32	Teak, Silver, Hebbevu, Others	100	32	Rainfed	Rainfed/ Protective irrigation	0	0.80	Private Land
Karigala	Sabeena	4167	Manually	0	0.80	0.32	Teak, Silver, Hebbevu, Others	100	32	Rainfed	Rainfed/ Protective irrigation	0	0.80	Private Land
Karigala	Jainabishan	4168	Manually	0	1.03	0.41	Teak, Silver, Hebbevu, Others	100	41	Rainfed	Rainfed/ Protective irrigation	0	1.03	Private Land
Karigala	Jainabishan	4169	Manually	0	1.03	0.41	Teak, Silver, Hebbevu, Others	100	41	Rainfed	Rainfed/ Protective irrigation	0	1.03	Private Land
Karigala	Puttaveeramma	4170	Manually	0	1.63	0.65	Teak, Silver, Hebbevu, Others	100	65	Rainfed	Rainfed/ Protective irrigation	0	1.63	Private Land
Karigala	Puttamma	4171	Manually	0	0.85	0.34	Teak, Silver, Hebbevu, Others	100	34	Rainfed	Rainfed/ Protective irrigation	0	0.85	Private Land
Karigala	Kempamma	4172	Manually	0	3.86	1.54	Teak, Silver, Hebbevu, Others	100	154	Rainfed	Rainfed/ Protective irrigation	0	3.86	Private Land
Karigala	Siddalingegowda	4173	Manually	0	0.42	0.17	Teak, Silver, Hebbevu, Others	100	17	Rainfed	Rainfed/ Protective irrigation	0	0.42	Private Land
Karigala	Basavaraju	4174	Manually	0	0.54	0.22	Teak, Silver, Hebbevu, Others	100	22	Rainfed	Rainfed/ Protective irrigation	0	0.54	Private Land
Karigala	Basavaraju	4175	Manually	0	2.80	1.12	Teak, Silver, Hebbevu, Others	100	112	Rainfed	Rainfed/ Protective irrigation	0	2.80	Private Land
Karigala	Mallabovi	4176	Manually	0	0.82	0.33	Teak, Silver, Hebbevu, Others	100	33	Rainfed	Rainfed/ Protective irrigation	0	0.82	Private Land
Karigala	Ameenabhayamma	4177	Manually	0	1.61	0.64	Teak, Silver, Hebbevu, Others	100	64	Rainfed	Rainfed/ Protective irrigation	0	1.61	Private Land
Karigala	Ningayya	4178	Manually	0	0.42	0.17	Teak, Silver, Hebbevu, Others	100	17	Rainfed	Rainfed/ Protective irrigation	0	0.42	Private Land
Karigala	Moogoorayya	4179	Manually	0	0.80	0.32	Teak, Silver, Hebbevu, Others	100	32	Rainfed	Rainfed/ Protective irrigation	0	0.80	Private Land
Karigala	Raghu	4180	Manually	0	0.58	0.23	Teak, Silver, Hebbevu, Others	100	23	Rainfed	Rainfed/ Protective irrigation	0	0.58	Private Land
Karigala	Nagamma	4181	Manually	0	0.97	0.39	Teak, Silver, Hebbevu, Others	100	39	Rainfed	Rainfed/ Protective irrigation	0	0.97	Private Land
Karigala	Ramanna	4182	Manually	0	0.31	0.12	Teak, Silver, Hebbevu, Others	100	12	Rainfed	Rainfed/ Protective irrigation	0	0.31	Private Land
Karigala	Baalachandra	4183	Manually	0	2.80	1.12	Teak, Silver, Hebbevu, Others	100	112	Rainfed	Rainfed/ Protective irrigation	0	2.80	Private Land
Karigala	Kullegowda	4184	Manually	0	3.50	1.40	Teak, Silver, Hebbevu, Others	100	140	Rainfed	Rainfed/ Protective irrigation	0	3.50	Private Land
Karigala	Balachandra	4185	Manually	0	1.30	0.52	Teak, Silver, Hebbevu, Others	100	52	Rainfed	Rainfed/ Protective irrigation	0	1.30	Private Land
Karigala	Ratna	4186	Manually	0	2.32	0.93	Teak, Silver, Hebbevu, Others	100	93	Rainfed	Rainfed/ Protective irrigation	0	2.32	Private Land
Karigala	Maragundu	4187	Manually	0	1.40	0.56	Teak, Silver, Hebbevu, Others	100	56	Rainfed	Rainfed/ Protective irrigation	0	1.40	Private Land
Karigala	Chikkanegowda	4188	Manually	0	1.20	0.48	Teak, Silver, Hebbevu, Others	100	48	Rainfed	Rainfed/ Protective irrigation	0	1.20	Private Land
Karigala	Javaregowda	4189	Manually	0	1.41	0.56	Teak, Silver, Hebbevu, Others	100	56	Rainfed	Rainfed/ Protective irrigation	0	1.41	Private Land
Karigala	Basavaraju	4190	Manually	0	0.41	0.16	Teak, Silver, Hebbevu, Others	100	16	Rainfed	Rainfed/ Protective irrigation	0	0.41	Private Land

Village Name	Farmer Name:	Farmer Code	Rate Type (Manually/Machinery)	Survey No:	Total Area (Ha.)	Proposed Area (Ha.)	Activity/Model/Plant/Crop Name :	Number of Plants Per Ha	No. of plants	Method of Irrigation	Source of Irrigation (Canal/Rainfed/Well)	Area as per Type Of Land (Ha.)		Ownership of Land (Community Land/
												Waste Land	Cultivable	
Karigala	Prabamma	4191	Manually	0	0.71	0.28	Teak, Silver, Hebbevu, Others	100	28	Rainfed	Rainfed/ Protective irrigation	0	0.71	Private Land
Karigala	Girishkumar	4192	Manually	0	1.23	0.49	Teak, Silver, Hebbevu, Others	100	49	Rainfed	Rainfed/ Protective irrigation	0	1.23	Private Land
Karigala	Girishkumar	4193	Manually	0	0.30	0.12	Teak, Silver, Hebbevu, Others	100	12	Rainfed	Rainfed/ Protective irrigation	0	0.30	Private Land
Karigala	Maksud Ali Khan	4194	Manually	0	0.42	0.17	Teak, Silver, Hebbevu, Others	100	17	Rainfed	Rainfed/ Protective irrigation	0	0.42	Private Land
Karigala	Manchayya	4195	Manually	0	1.21	0.48	Teak, Silver, Hebbevu, Others	100	48	Rainfed	Rainfed/ Protective irrigation	0	1.21	Private Land
Karigala	Manchayya	4196	Manually	0	0.41	0.16	Teak, Silver, Hebbevu, Others	100	16	Rainfed	Rainfed/ Protective irrigation	0	0.41	Private Land
Karigala	Ajaykumar	4197	Manually	0	0.53	0.21	Teak, Silver, Hebbevu, Others	100	21	Rainfed	Rainfed/ Protective irrigation	0	0.53	Private Land
Karigala	Vedavathi	4198	Manually	0	0.26	0.10	Teak, Silver, Hebbevu, Others	100	10	Rainfed	Rainfed/ Protective irrigation	0	0.26	Private Land
Karigala	Kempayya	4199	Manually	0	0.31	0.12	Teak, Silver, Hebbevu, Others	100	12	Rainfed	Rainfed/ Protective irrigation	0	0.31	Private Land
Karigala	Shivamallama	4200	Manually	0	0.20	0.08	Teak, Silver, Hebbevu, Others	100	8	Rainfed	Rainfed/ Protective irrigation	0	0.20	Private Land
Karigala	Shivamallama	4201	Manually	0	0.20	0.08	Teak, Silver, Hebbevu, Others	100	8	Rainfed	Rainfed/ Protective irrigation	0	0.20	Private Land
Karigala	Devanaika	4202	Manually	0	0.60	0.24	Teak, Silver, Hebbevu, Others	100	24	Rainfed	Rainfed/ Protective irrigation	0	0.60	Private Land
Karigala	Papanaika	4203	Manually	0	0.41	0.16	Teak, Silver, Hebbevu, Others	100	16	Rainfed	Rainfed/ Protective irrigation	0	0.41	Private Land
Karigala	Siddaramgowda	4204	Manually	0	0.41	0.16	Teak, Silver, Hebbevu, Others	100	16	Rainfed	Rainfed/ Protective irrigation	0	0.41	Private Land
Karigala	Siddappa	4205	Manually	0	0.72	0.29	Teak, Silver, Hebbevu, Others	100	29	Rainfed	Rainfed/ Protective irrigation	0	0.72	Private Land
Karigala	Shivaraju	4206	Manually	0	0.60	0.24	Teak, Silver, Hebbevu, Others	100	24	Rainfed	Rainfed/ Protective irrigation	0	0.60	Private Land
Karigala	Gopamma	4207	Manually	0	0.12	0.05	Teak, Silver, Hebbevu, Others	100	5	Rainfed	Rainfed/ Protective irrigation	0	0.12	Private Land
Karigala	Byrayya	4208	Manually	0	0.60	0.24	Teak, Silver, Hebbevu, Others	100	24	Rainfed	Rainfed/ Protective irrigation	0	0.60	Private Land
Karigala	Madegowda	4209	Manually	0	0.50	0.20	Teak, Silver, Hebbevu, Others	100	20	Rainfed	Rainfed/ Protective irrigation	0	0.50	Private Land
Karigala	Jayaramgowda	4210	Manually	0	1.06	0.42	Teak, Silver, Hebbevu, Others	100	42	Rainfed	Rainfed/ Protective irrigation	0	1.06	Private Land
Karigala	Honnamma	4211	Manually	0	0.60	0.24	Teak, Silver, Hebbevu, Others	100	24	Rainfed	Rainfed/ Protective irrigation	0	0.60	Private Land
Karigala	Shivalingegowda	4212	Manually	0	0.34	0.14	Teak, Silver, Hebbevu, Others	100	14	Rainfed	Rainfed/ Protective irrigation	0	0.34	Private Land
Karigala	Shivalingegowda	4213	Manually	0	0.69	0.28	Teak, Silver, Hebbevu, Others	100	28	Rainfed	Rainfed/ Protective irrigation	0	0.69	Private Land
Karigala	Kendannegowda	4214	Manually	0	0.69	0.28	Teak, Silver, Hebbevu, Others	100	28	Rainfed	Rainfed/ Protective irrigation	0	0.69	Private Land
Karigala	Jagadeesha	4215	Manually	0	0.14	0.06	Teak, Silver, Hebbevu, Others	100	6	Rainfed	Rainfed/ Protective irrigation	0	0.14	Private Land
Karigala	Puttamma	4216	Manually	0	0.27	0.11	Teak, Silver, Hebbevu, Others	100	11	Rainfed	Rainfed/ Protective irrigation	0	0.27	Private Land
Karigala	Puttamma	4217	Manually	0	0.12	0.05	Teak, Silver, Hebbevu, Others	100	5	Rainfed	Rainfed/ Protective irrigation	0	0.12	Private Land
Karigala	Kullegowda	4218	Manually	0	2.01	0.80	Teak, Silver, Hebbevu, Others	100	80	Rainfed	Rainfed/ Protective irrigation	0	2.01	Private Land
Karigala	Baalachandra	4219	Manually	0	0.50	0.20	Teak, Silver, Hebbevu, Others	100	20	Rainfed	Rainfed/ Protective irrigation	0	0.50	Private Land
Karigala	Javaregowda	4220	Manually	0	0.44	0.18	Teak, Silver, Hebbevu, Others	100	18	Rainfed	Rainfed/ Protective irrigation	0	0.44	Private Land
Karigala	Jagadeesha	4221	Manually	0	0.70	0.28	Teak, Silver, Hebbevu, Others	100	28	Rainfed	Rainfed/ Protective irrigation	0	0.70	Private Land
Karigala	Shivaramgowda	4222	Manually	0	0.80	0.32	Teak, Silver, Hebbevu, Others	100	32	Rainfed	Rainfed/ Protective irrigation	0	0.80	Private Land

Village Name	Farmer Name:	Farmer Code	Rate Type (Manually/Machinery)	Survey No:	Total Area (Ha.)	Proposed Area (Ha.)	Activity/Model/Plant/Crop Name :	Number of Plants Per Ha	No. of plants	Method of Irrigation	Source of Irrigation (Canal/Rainfed/Well)	Area as per Type Of Land (Ha.)		Ownership of Land (Community Land/
												Waste Land	Cultivable	
Karigala	Shivaramgowda	4223	Manually	0	0.47	0.19	Teak, Silver, Hebbevu, Others	100	19	Rainfed	Rainfed/ Protective irrigation	0	0.47	Private Land
Karigala	Lokesha	4224	Manually	0	0.52	0.21	Teak, Silver, Hebbevu, Others	100	21	Rainfed	Rainfed/ Protective irrigation	0	0.52	Private Land
Karigala	Puttamma	4225	Manually	0	0.52	0.21	Teak, Silver, Hebbevu, Others	100	21	Rainfed	Rainfed/ Protective irrigation	0	0.52	Private Land
Karigala	Ramya	4226	Manually	0	0.40	0.16	Teak, Silver, Hebbevu, Others	100	16	Rainfed	Rainfed/ Protective irrigation	0	0.40	Private Land
Karigala	Harik Robert	4227	Manually	0	0.34	0.14	Teak, Silver, Hebbevu, Others	100	14	Rainfed	Rainfed/ Protective irrigation	0	0.34	Private Land
Karigala	Harik Robert	4228	Manually	0	0.41	0.16	Teak, Silver, Hebbevu, Others	100	16	Rainfed	Rainfed/ Protective irrigation	0	0.41	Private Land
Karigala	Nanjamma	4229	Manually	0	0.91	0.36	Teak, Silver, Hebbevu, Others	100	36	Rainfed	Rainfed/ Protective irrigation	0	0.91	Private Land
Karigala	Nanjamma	4230	Manually	0	0.75	0.30	Teak, Silver, Hebbevu, Others	100	30	Rainfed	Rainfed/ Protective irrigation	0	0.75	Private Land
Karigala	Veeragowda	4231	Manually	0	0.25	0.10	Teak, Silver, Hebbevu, Others	100	10	Rainfed	Rainfed/ Protective irrigation	0	0.25	Private Land
Karigala	Ningegowda	4232	Manually	0	0.64	0.26	Teak, Silver, Hebbevu, Others	100	26	Rainfed	Rainfed/ Protective irrigation	0	0.64	Private Land
Karigala	Veerabadregowda	4233	Manually	0	0.58	0.23	Teak, Silver, Hebbevu, Others	100	23	Rainfed	Rainfed/ Protective irrigation	0	0.58	Private Land
Karigala	Srinivasa Shyaman	4234	Manually	0	0.62	0.25	Teak, Silver, Hebbevu, Others	100	25	Rainfed	Rainfed/ Protective irrigation	0	0.62	Private Land
Karigala	Ningegowda	4235	Manually	0	0.11	0.04	Teak, Silver, Hebbevu, Others	100	4	Rainfed	Rainfed/ Protective irrigation	0	0.11	Private Land
Karigala	Eeregowda	4236	Manually	0	0.83	0.33	Teak, Silver, Hebbevu, Others	100	33	Rainfed	Rainfed/ Protective irrigation	0	0.83	Private Land
Karigala	Ningegowda	4237	Manually	0	0.10	0.04	Teak, Silver, Hebbevu, Others	100	4	Rainfed	Rainfed/ Protective irrigation	0	0.10	Private Land
Karigala	Javaregowda	4238	Manually	0	0.85	0.34	Teak, Silver, Hebbevu, Others	100	34	Rainfed	Rainfed/ Protective irrigation	0	0.85	Private Land
Karigala	Veerabadregowda	4239	Manually	0	0.80	0.32	Teak, Silver, Hebbevu, Others	100	32	Rainfed	Rainfed/ Protective irrigation	0	0.80	Private Land
Karigala	Shivarudregowda	4240	Manually	0	0.20	0.08	Teak, Silver, Hebbevu, Others	100	8	Rainfed	Rainfed/ Protective irrigation	0	0.20	Private Land
Karigala	Veerabadregowda	4241	Manually	0	0.20	0.08	Teak, Silver, Hebbevu, Others	100	8	Rainfed	Rainfed/ Protective irrigation	0	0.20	Private Land
Karigala	Daasabovi	4242	Manually	0	0.80	0.32	Teak, Silver, Hebbevu, Others	100	32	Rainfed	Rainfed/ Protective irrigation	0	0.80	Private Land
Karigala	Javaregowda	4243	Manually	0	0.52	0.21	Teak, Silver, Hebbevu, Others	100	21	Rainfed	Rainfed/ Protective irrigation	0	0.52	Private Land
Karigala	Veerabadregowda	4244	Manually	0	0.39	0.16	Teak, Silver, Hebbevu, Others	100	16	Rainfed	Rainfed/ Protective irrigation	0	0.39	Private Land
Karigala	Shivarudregowda	4245	Manually	0	0.39	0.16	Teak, Silver, Hebbevu, Others	100	16	Rainfed	Rainfed/ Protective irrigation	0	0.39	Private Land
Karigala	Boregowda	4246	Manually	0	0.12	0.05	Teak, Silver, Hebbevu, Others	100	5	Rainfed	Rainfed/ Protective irrigation	0	0.12	Private Land
Karigala	Boregowda	4247	Manually	0	0.12	0.05	Teak, Silver, Hebbevu, Others	100	5	Rainfed	Rainfed/ Protective irrigation	0	0.12	Private Land
Karigala	Boregowda	4248	Manually	0	0.12	0.05	Teak, Silver, Hebbevu, Others	100	5	Rainfed	Rainfed/ Protective irrigation	0	0.12	Private Land
Karigala	Haalamma	4249	Manually	0	1.67	0.67	Teak, Silver, Hebbevu, Others	100	67	Rainfed	Rainfed/ Protective irrigation	0	1.67	Private Land
Karigala	Maluramma	4250	Manually	0	1.52	0.61	Teak, Silver, Hebbevu, Others	100	61	Rainfed	Rainfed/ Protective irrigation	0	1.52	Private Land
Karigala	Nanjamma	4251	Manually	0	0.63	0.25	Teak, Silver, Hebbevu, Others	100	25	Rainfed	Rainfed/ Protective irrigation	0	0.63	Private Land
Karigala	Kendaganregowda	4252	Manually	0	1.05	0.42	Teak, Silver, Hebbevu, Others	100	42	Rainfed	Rainfed/ Protective irrigation	0	1.05	Private Land
Karigala	Kendaganregowda	4253	Manually	0	0.22	0.09	Teak, Silver, Hebbevu, Others	100	9	Rainfed	Rainfed/ Protective irrigation	0	0.22	Private Land
Karigala	Papanaika	4254	Manually	0	0.66	0.26	Teak, Silver, Hebbevu, Others	100	26	Rainfed	Rainfed/ Protective irrigation	0	0.66	Private Land

Village Name	Farmer Name:	Farmer Code	Rate Type (Manually/Machinery)	Survey No:	Total Area (Ha.)	Proposed Area (Ha.)	Activity/Model/Plant/Crop Name :	Number of Plants Per Ha	No. of plants	Method of Irrigation	Source of Irrigation (Canal/Rainfed/Well)	Area as per Type Of Land (Ha.)		Ownership of Land (Community Land/
												Waste Land	Cultivable	
Karigala	Ravikirana	4255	Manually	0	0.66	0.26	Teak, Silver, Hebbevu, Others	100	26	Rainfed	Rainfed/ Protective irrigation	0	0.66	Private Land
Karigala	Doddathamgowda	4256	Manually	0	0.80	0.32	Teak, Silver, Hebbevu, Others	100	32	Rainfed	Rainfed/ Protective irrigation	0	0.80	Private Land
Karigala	Nagegowda	4257	Manually	0	0.60	0.24	Teak, Silver, Hebbevu, Others	100	24	Rainfed	Rainfed/ Protective irrigation	0	0.60	Private Land
Karigala	Bhalakrishna	4258	Manually	0	0.60	0.24	Teak, Silver, Hebbevu, Others	100	24	Rainfed	Rainfed/ Protective irrigation	0	0.60	Private Land
Karigala	Dasamma	4259	Manually	0	0.41	0.16	Teak, Silver, Hebbevu, Others	100	16	Rainfed	Rainfed/ Protective irrigation	0	0.41	Private Land
Karigala	Sakamma	4260	Manually	0	0.41	0.16	Teak, Silver, Hebbevu, Others	100	16	Rainfed	Rainfed/ Protective irrigation	0	0.41	Private Land
Karigala	Ningegowda	4261	Manually	0	0.22	0.09	Teak, Silver, Hebbevu, Others	100	9	Rainfed	Rainfed/ Protective irrigation	0	0.22	Private Land
Karigala	Veerabhadregowda	4262	Manually	0	0.22	0.09	Teak, Silver, Hebbevu, Others	100	9	Rainfed	Rainfed/ Protective irrigation	0	0.22	Private Land
Karigala	Shivarudregowda	4263	Manually	0	1.40	0.56	Teak, Silver, Hebbevu, Others	100	56	Rainfed	Rainfed/ Protective irrigation	0	1.40	Private Land
Karigala	Mahadevamma	4264	Manually	0	0.43	0.17	Teak, Silver, Hebbevu, Others	100	17	Rainfed	Rainfed/ Protective irrigation	0	0.43	Private Land
Karigala	Muralidhar	4265	Manually	0	0.20	0.08	Teak, Silver, Hebbevu, Others	100	8	Rainfed	Rainfed/ Protective irrigation	0	0.20	Private Land
Karigala	Ningegowda	4266	Manually	0	0.60	0.24	Teak, Silver, Hebbevu, Others	100	24	Rainfed	Rainfed/ Protective irrigation	0	0.60	Private Land
Karigala	Padamma	4267	Manually	0	0.41	0.16	Teak, Silver, Hebbevu, Others	100	16	Rainfed	Rainfed/ Protective irrigation	0	0.41	Private Land
Karigala	Ramabovi	4268	Manually	0	0.20	0.08	Teak, Silver, Hebbevu, Others	100	8	Rainfed	Rainfed/ Protective irrigation	0	0.20	Private Land
Karigala	Mahadevamma	4269	Manually	0	0.40	0.16	Teak, Silver, Hebbevu, Others	100	16	Rainfed	Rainfed/ Protective irrigation	0	0.40	Private Land
Karigala	Shivalingegowda	4270	Manually	0	0.23	0.09	Teak, Silver, Hebbevu, Others	100	9	Rainfed	Rainfed/ Protective irrigation	0	0.23	Private Land
Karigala	Girigowda	4271	Manually	0	0.15	0.06	Teak, Silver, Hebbevu, Others	100	6	Rainfed	Rainfed/ Protective irrigation	0	0.15	Private Land
Karigala	Veerabhadregowda	4272	Manually	0	0.60	0.24	Teak, Silver, Hebbevu, Others	100	24	Rainfed	Rainfed/ Protective irrigation	0	0.60	Private Land
Karigala	Basavaraju	4273	Manually	0	0.41	0.16	Teak, Silver, Hebbevu, Others	100	16	Rainfed	Rainfed/ Protective irrigation	0	0.41	Private Land
Karigala	Basavaraju	4274	Manually	0	0.25	0.10	Teak, Silver, Hebbevu, Others	100	10	Rainfed	Rainfed/ Protective irrigation	0	0.25	Private Land
Karigala	Kempamma	4275	Manually	0	0.41	0.16	Teak, Silver, Hebbevu, Others	100	16	Rainfed	Rainfed/ Protective irrigation	0	0.41	Private Land
Karigala	Shruthi	4276	Manually	0	0.41	0.16	Teak, Silver, Hebbevu, Others	100	16	Rainfed	Rainfed/ Protective irrigation	0	0.41	Private Land
Karigala	Basavaraju	4277	Manually	0	0.41	0.16	Teak, Silver, Hebbevu, Others	100	16	Rainfed	Rainfed/ Protective irrigation	0	0.41	Private Land
Karigala	Veerabhadregowda	4278	Manually	0	0.41	0.16	Teak, Silver, Hebbevu, Others	100	16	Rainfed	Rainfed/ Protective irrigation	0	0.41	Private Land
Karigala	Ratamma	4279	Manually	0	0.81	0.32	Teak, Silver, Hebbevu, Others	100	32	Rainfed	Rainfed/ Protective irrigation	0	0.81	Private Land
Karigala	Nanjamma	4280	Manually	0	0.81	0.32	Teak, Silver, Hebbevu, Others	100	32	Rainfed	Rainfed/ Protective irrigation	0	0.81	Private Land
Karigala	Mahadeva	4281	Manually	0	0.87	0.35	Teak, Silver, Hebbevu, Others	100	35	Rainfed	Rainfed/ Protective irrigation	0	0.87	Private Land
Karigala	Nataraju	4282	Manually	0	0.81	0.32	Teak, Silver, Hebbevu, Others	100	32	Rainfed	Rainfed/ Protective irrigation	0	0.81	Private Land
Karigala	Siddegowda	4283	Manually	0	0.81	0.32	Teak, Silver, Hebbevu, Others	100	32	Rainfed	Rainfed/ Protective irrigation	0	0.81	Private Land
Karigala	Lakshamma	4284	Manually	0	0.81	0.32	Teak, Silver, Hebbevu, Others	100	32	Rainfed	Rainfed/ Protective irrigation	0	0.81	Private Land
Karigala	Veerabhadregowda	4285	Manually	0	0.81	0.32	Teak, Silver, Hebbevu, Others	100	32	Rainfed	Rainfed/ Protective irrigation	0	0.81	Private Land
Karigala	Veerabhadregowda	4286	Manually	0	1.20	0.48	Teak, Silver, Hebbevu, Others	100	48	Rainfed	Rainfed/ Protective irrigation	0	1.20	Private Land



Village Name	Farmer Name:	Farmer Code	Rate Type (Manually/Machinery)	Survey No:	Total Area (Ha.)	Proposed Area (Ha.)	Activity/Model/Plant/Crop Name :	Number of Plants Per Ha	No. of plants	Method of Irrigation	Source of Irrigation (Canal/Rainfed/Well)	Area as per Type Of Land (Ha.)		Ownership of Land (Community Land/
												Waste Land	Cultivable	
Karigala	Jayamma	4287	Manually	0	0.41	0.16	Teak, Silver, Hebbevu, Others	100	16	Rainfed	Rainfed/ Protective irrigation	0	0.41	Private Land
Karigala	Thopamma	4288	Manually	0	0.41	0.16	Teak, Silver, Hebbevu, Others	100	16	Rainfed	Rainfed/ Protective irrigation	0	0.41	Private Land
Karigala	Eerayya	4289	Manually	0	0.20	0.08	Teak, Silver, Hebbevu, Others	100	8	Rainfed	Rainfed/ Protective irrigation	0	0.20	Private Land
Karigala	Doddakengegowda	4290	Manually	0	2.41	0.96	Teak, Silver, Hebbevu, Others	100	96	Rainfed	Rainfed/ Protective irrigation	0	2.41	Private Land
Karigala	Ravikirana	4291	Manually	0	1.04	0.42	Teak, Silver, Hebbevu, Others	100	42	Rainfed	Rainfed/ Protective irrigation	0	1.04	Private Land
Karigala	Nagaraju	4292	Manually	0	1.36	0.54	Teak, Silver, Hebbevu, Others	100	54	Rainfed	Rainfed/ Protective irrigation	0	1.36	Private Land
Karigala	Nanjundegowda	4293	Manually	0	0.66	0.26	Teak, Silver, Hebbevu, Others	100	26	Rainfed	Rainfed/ Protective irrigation	0	0.66	Private Land
Karigala	Ningegowda	4294	Manually	0	1.01	0.40	Teak, Silver, Hebbevu, Others	100	40	Rainfed	Rainfed/ Protective irrigation	0	1.01	Private Land
Karigala	Shivalingegowda	4295	Manually	0	0.81	0.32	Teak, Silver, Hebbevu, Others	100	32	Rainfed	Rainfed/ Protective irrigation	0	0.81	Private Land
Karigala	Kalyamana Sakuma	4296	Manually	0	1.61	0.64	Teak, Silver, Hebbevu, Others	100	64	Rainfed	Rainfed/ Protective irrigation	0	1.61	Private Land
Karigala	Veerabadregowda	4297	Manually	0	0.81	0.32	Teak, Silver, Hebbevu, Others	100	32	Rainfed	Rainfed/ Protective irrigation	0	0.81	Private Land
Karigala	Savitramma	4298	Manually	0	0.26	0.10	Teak, Silver, Hebbevu, Others	100	10	Rainfed	Rainfed/ Protective irrigation	0	0.26	Private Land
Karigala	Kalappa	4299	Manually	0	0.24	0.10	Teak, Silver, Hebbevu, Others	100	10	Rainfed	Rainfed/ Protective irrigation	0	0.24	Private Land
Karigala	Deviramma	4300	Manually	0	0.17	0.07	Teak, Silver, Hebbevu, Others	100	7	Rainfed	Rainfed/ Protective irrigation	0	0.17	Private Land
Karigala	Choudegowda	4301	Manually	0	0.56	0.22	Teak, Silver, Hebbevu, Others	100	22	Rainfed	Rainfed/ Protective irrigation	0	0.56	Private Land
Karigala	Doddayya	4302	Manually	0	0.36	0.14	Teak, Silver, Hebbevu, Others	100	14	Rainfed	Rainfed/ Protective irrigation	0	0.36	Private Land
Karigala	Shivamma	4303	Manually	0	0.12	0.05	Teak, Silver, Hebbevu, Others	100	5	Rainfed	Rainfed/ Protective irrigation	0	0.12	Private Land
Karigala	Siddegowda	4304	Manually	0	0.36	0.14	Teak, Silver, Hebbevu, Others	100	14	Rainfed	Rainfed/ Protective irrigation	0	0.36	Private Land
Karigala	Devegowda	4305	Manually	0	0.13	0.05	Teak, Silver, Hebbevu, Others	100	5	Rainfed	Rainfed/ Protective irrigation	0	0.13	Private Land
Karigala	Devegowda	4306	Manually	0	0.12	0.05	Teak, Silver, Hebbevu, Others	100	5	Rainfed	Rainfed/ Protective irrigation	0	0.12	Private Land
Karigala	Boregowda	4307	Manually	0	0.30	0.12	Teak, Silver, Hebbevu, Others	100	12	Rainfed	Rainfed/ Protective irrigation	0	0.30	Private Land
Karigala	Javaregowda	4308	Manually	0	0.30	0.12	Teak, Silver, Hebbevu, Others	100	12	Rainfed	Rainfed/ Protective irrigation	0	0.30	Private Land
Karigala	Shivarudregowda	4309	Manually	0	0.30	0.12	Teak, Silver, Hebbevu, Others	100	12	Rainfed	Rainfed/ Protective irrigation	0	0.30	Private Land
Karigala	Lokesha	4310	Manually	0	0.46	0.18	Teak, Silver, Hebbevu, Others	100	18	Rainfed	Rainfed/ Protective irrigation	0	0.46	Private Land
Karigala	Lokesha	4311	Manually	0	0.46	0.18	Teak, Silver, Hebbevu, Others	100	18	Rainfed	Rainfed/ Protective irrigation	0	0.46	Private Land
Karigala	Subbaraya	4312	Manually	0	0.95	0.38	Teak, Silver, Hebbevu, Others	100	38	Rainfed	Rainfed/ Protective irrigation	0	0.95	Private Land
Karigala	Namma	4313	Manually	0	0.38	0.15	Teak, Silver, Hebbevu, Others	100	15	Rainfed	Rainfed/ Protective irrigation	0	0.38	Private Land
Karigala	Chandra	4314	Manually	0	0.20	0.08	Teak, Silver, Hebbevu, Others	100	8	Rainfed	Rainfed/ Protective irrigation	0	0.20	Private Land
Karigala	Rajanaika	4315	Manually	0	0.52	0.21	Teak, Silver, Hebbevu, Others	100	21	Rainfed	Rainfed/ Protective irrigation	0	0.52	Private Land
Karigala	Huchegowda	4316	Manually	0	0.15	0.06	Teak, Silver, Hebbevu, Others	100	6	Rainfed	Rainfed/ Protective irrigation	0	0.15	Private Land
Karigala	Shivappa	4317	Manually	0	0.81	0.32	Teak, Silver, Hebbevu, Others	100	32	Rainfed	Rainfed/ Protective irrigation	0	0.81	Private Land
Karigala	Govindabovi	4318	Manually	0	2.41	0.96	Teak, Silver, Hebbevu, Others	100	96	Rainfed	Rainfed/ Protective irrigation	0	2.41	Private Land

Village Name	Farmer Name:	Farmer Code	Rate Type (Manually/Machinery)	Survey No:	Total Area (Ha.)	Proposed Area (Ha.)	Activity/Model/Plant/Crop Name :	Number of Plants Per Ha	No. of plants	Method of Irrigation	Source of Irrigation (Canal/Rainfed/Well)	Area as per Type Of Land (Ha.)		Ownership of Land (Community Land/
												Waste Land	Cultivable	
Karigala	Venkatesh	4319	Manually	0	1.65	0.66	Teak, Silver, Hebbevu, Others	100	66	Rainfed	Rainfed/ Protective irrigation	0	1.65	Private Land
Karigala	Venkataramana	4320	Manually	0	1.81	0.72	Teak, Silver, Hebbevu, Others	100	72	Rainfed	Rainfed/ Protective irrigation	0	1.81	Private Land
Karigala	Srinivasa Bovi	4321	Manually	0	1.61	0.64	Teak, Silver, Hebbevu, Others	100	64	Rainfed	Rainfed/ Protective irrigation	0	1.61	Private Land
Karigala	Tirumalabovi	4322	Manually	0	1.41	0.56	Teak, Silver, Hebbevu, Others	100	56	Rainfed	Rainfed/ Protective irrigation	0	1.41	Private Land
Karigala	Chikswamy	4323	Manually	0	1.42	0.57	Teak, Silver, Hebbevu, Others	100	57	Rainfed	Rainfed/ Protective irrigation	0	1.42	Private Land
Karigala	Shivkumar	4324	Manually	0	1.41	0.56	Teak, Silver, Hebbevu, Others	100	56	Rainfed	Rainfed/ Protective irrigation	0	1.41	Private Land
Karigala	Govindabovi	4325	Manually	0	1.91	0.76	Teak, Silver, Hebbevu, Others	100	76	Rainfed	Rainfed/ Protective irrigation	0	1.91	Private Land
Karigala	Venkatesha	4326	Manually	0	1.30	0.52	Teak, Silver, Hebbevu, Others	100	52	Rainfed	Rainfed/ Protective irrigation	0	1.30	Private Land
Karigala	Boregowda	4327	Manually	0	3.35	1.34	Teak, Silver, Hebbevu, Others	100	134	Rainfed	Rainfed/ Protective irrigation	0	3.35	Private Land
Karigala	Veerabadregowda	4328	Manually	0	2.54	1.02	Teak, Silver, Hebbevu, Others	100	102	Rainfed	Rainfed/ Protective irrigation	0	2.54	Private Land
Karigala	Ningamma	4329	Manually	0	1.24	0.50	Teak, Silver, Hebbevu, Others	100	50	Rainfed	Rainfed/ Protective irrigation	0	1.24	Private Land
Karigala	Veerabadregowda	4330	Manually	0	1.23	0.49	Teak, Silver, Hebbevu, Others	100	49	Rainfed	Rainfed/ Protective irrigation	0	1.23	Private Land
Karigala	Eeregowda	4331	Manually	0	1.64	0.66	Teak, Silver, Hebbevu, Others	100	66	Rainfed	Rainfed/ Protective irrigation	0	1.64	Private Land
Karigala	Javaregowda	4332	Manually	0	1.45	0.58	Teak, Silver, Hebbevu, Others	100	58	Rainfed	Rainfed/ Protective irrigation	0	1.45	Private Land
Karigala	Marigowda	4333	Manually	0	1.26	0.50	Teak, Silver, Hebbevu, Others	100	50	Rainfed	Rainfed/ Protective irrigation	0	1.26	Private Land
Karigala	Susheelamma	4334	Manually	0	1.37	0.55	Teak, Silver, Hebbevu, Others	100	55	Rainfed	Rainfed/ Protective irrigation	0	1.37	Private Land
Karigala	Sowmya	4335	Manually	0	0.72	0.29	Teak, Silver, Hebbevu, Others	100	29	Rainfed	Rainfed/ Protective irrigation	0	0.72	Private Land
Karigala	Marikodegowda	4336	Manually	0	0.92	0.37	Teak, Silver, Hebbevu, Others	100	37	Rainfed	Rainfed/ Protective irrigation	0	0.92	Private Land
Karigala	Chikjangigowda	4337	Manually	0	0.93	0.37	Teak, Silver, Hebbevu, Others	100	37	Rainfed	Rainfed/ Protective irrigation	0	0.93	Private Land
Karigala	Ravikirana	4338	Manually	0	2.82	1.13	Teak, Silver, Hebbevu, Others	100	113	Rainfed	Rainfed/ Protective irrigation	0	2.82	Private Land
Karigala	Papanaika	4339	Manually	0	1.73	0.69	Teak, Silver, Hebbevu, Others	100	69	Rainfed	Rainfed/ Protective irrigation	0	1.73	Private Land
Karigala	Sowmya	4340	Manually	0	1.65	0.66	Teak, Silver, Hebbevu, Others	100	66	Rainfed	Rainfed/ Protective irrigation	0	1.65	Private Land
Karigala	Ravikirana	4341	Manually	0	1.97	0.79	Teak, Silver, Hebbevu, Others	100	79	Rainfed	Rainfed/ Protective irrigation	0	1.97	Private Land
Karigala	Muddamappa	4342	Manually	0	1.32	0.53	Teak, Silver, Hebbevu, Others	100	53	Rainfed	Rainfed/ Protective irrigation	0	1.32	Private Land
Karigala	Prabuswamy	4343	Manually	0	1.21	0.48	Teak, Silver, Hebbevu, Others	100	48	Rainfed	Rainfed/ Protective irrigation	0	1.21	Private Land
Karigala	Bhagya	4344	Manually	0	2.32	0.93	Teak, Silver, Hebbevu, Others	100	93	Rainfed	Rainfed/ Protective irrigation	0	2.32	Private Land
Karigala	Shivalingegowda	4345	Manually	0	2.22	0.89	Teak, Silver, Hebbevu, Others	100	89	Rainfed	Rainfed/ Protective irrigation	0	2.22	Private Land
Karigala	Kendaganregowda	4346	Manually	0	1.42	0.57	Teak, Silver, Hebbevu, Others	100	57	Rainfed	Rainfed/ Protective irrigation	0	1.42	Private Land
Karigala	Somappa	4347	Manually	0	2.37	0.95	Teak, Silver, Hebbevu, Others	100	95	Rainfed	Rainfed/ Protective irrigation	0	2.37	Private Land
Karigala	Sangamma	4348	Manually	0	1.39	0.56	Teak, Silver, Hebbevu, Others	100	56	Rainfed	Rainfed/ Protective irrigation	0	1.39	Private Land
Karigala	Hombalamma	4349	Manually	0	1.58	0.63	Teak, Silver, Hebbevu, Others	100	63	Rainfed	Rainfed/ Protective irrigation	0	1.58	Private Land
Karigala	Nagamma	4350	Manually	0	1.26	0.50	Teak, Silver, Hebbevu, Others	100	50	Rainfed	Rainfed/ Protective irrigation	0	1.26	Private Land

Village Name	Farmer Name:	Farmer Code	Rate Type (Manually/Machinery)	Survey No:	Total Area (Ha.)	Proposed Area (Ha.)	Activity/Model/Plant/Crop Name :	Number of Plants Per Ha	No. of plants	Method of Irrigation	Source of Irrigation (Canal/Rainfed/Well)	Area as per Type Of Land (Ha.)		Ownership of Land (Community Land/
												Waste Land	Cultivable	
Karigala	Dasayya	4351	Manually	0	1.60	0.64	Teak, Silver, Hebbevu, Others	100	64	Rainfed	Rainfed/ Protective irrigation	0	1.60	Private Land
Karigala	Laksmi	4352	Manually	0	1.60	0.64	Teak, Silver, Hebbevu, Others	100	64	Rainfed	Rainfed/ Protective irrigation	0	1.60	Private Land
Karigala	Rudrappa	4353	Manually	0	0.30	0.12	Teak, Silver, Hebbevu, Others	100	12	Rainfed	Rainfed/ Protective irrigation	0	0.30	Private Land
Karigala	Paramesha	4354	Manually	0	1.30	0.52	Teak, Silver, Hebbevu, Others	100	52	Rainfed	Rainfed/ Protective irrigation	0	1.30	Private Land
Karigala	Malagirigowda	4355	Manually	0	1.42	0.57	Teak, Silver, Hebbevu, Others	100	57	Rainfed	Rainfed/ Protective irrigation	0	1.42	Private Land
Karigala	Shoba	4356	Manually	0	1.41	0.56	Teak, Silver, Hebbevu, Others	100	56	Rainfed	Rainfed/ Protective irrigation	0	1.41	Private Land
Karigala	Kamamma	4357	Manually	0	2.41	0.96	Teak, Silver, Hebbevu, Others	100	96	Rainfed	Rainfed/ Protective irrigation	0	2.41	Private Land
Karigala	Aayisha Begam	4358	Manually	0	2.57	1.03	Teak, Silver, Hebbevu, Others	100	103	Rainfed	Rainfed/ Protective irrigation	0	2.57	Private Land
Karigala	Puttaswamappa	4359	Manually	0	1.82	0.73	Teak, Silver, Hebbevu, Others	100	73	Rainfed	Rainfed/ Protective irrigation	0	1.82	Private Land
Karigala	Devanna	4360	Manually	0	0.81	0.32	Teak, Silver, Hebbevu, Others	100	32	Rainfed	Rainfed/ Protective irrigation	0	0.81	Private Land
Karigala	Paramesha	4361	Manually	0	4.13	1.65	Teak, Silver, Hebbevu, Others	100	165	Rainfed	Rainfed/ Protective irrigation	0	4.13	Private Land
Karigala	Malliraju	4362	Manually	0	2.34	0.94	Teak, Silver, Hebbevu, Others	100	94	Rainfed	Rainfed/ Protective irrigation	0	2.34	Private Land
Karigala	Shabarish	4363	Manually	0	2.36	0.94	Teak, Silver, Hebbevu, Others	100	94	Rainfed	Rainfed/ Protective irrigation	0	2.36	Private Land
Karigala	Kamamma	4364	Manually	0	1.34	0.54	Teak, Silver, Hebbevu, Others	100	54	Rainfed	Rainfed/ Protective irrigation	0	1.34	Private Land
Karigala	Siddaramappa	4365	Manually	0	0.30	0.12	Teak, Silver, Hebbevu, Others	100	12	Rainfed	Rainfed/ Protective irrigation	0	0.30	Private Land
Karigala	Shivamma	4366	Manually	0	0.77	0.31	Teak, Silver, Hebbevu, Others	100	31	Rainfed	Rainfed/ Protective irrigation	0	0.77	Private Land
Karigala	Basavalingappa	4367	Manually	0	1.89	0.76	Teak, Silver, Hebbevu, Others	100	76	Rainfed	Rainfed/ Protective irrigation	0	1.89	Private Land
Karigala	Eeramma	4368	Manually	0	2.54	1.02	Teak, Silver, Hebbevu, Others	100	102	Rainfed	Rainfed/ Protective irrigation	0	2.54	Private Land
Karigala	Puttathaymma	4369	Manually	0	1.38	0.55	Teak, Silver, Hebbevu, Others	100	55	Rainfed	Rainfed/ Protective irrigation	0	1.38	Private Land
Karigala	Kendaganneshwara	4370	Manually	0	1.20	0.48	Teak, Silver, Hebbevu, Others	100	48	Rainfed	Rainfed/ Protective irrigation	0	1.20	Private Land
Karigala	Honnamma	4371	Manually	0	0.25	0.10	Teak, Silver, Hebbevu, Others	100	10	Rainfed	Rainfed/ Protective irrigation	0	0.25	Private Land
Karigala	Papanaika	4372	Manually	0	1.61	0.64	Teak, Silver, Hebbevu, Others	100	64	Rainfed	Rainfed/ Protective irrigation	0	1.61	Private Land
Karigala	Rudrappa	4373	Manually	0	1.41	0.56	Teak, Silver, Hebbevu, Others	100	56	Rainfed	Rainfed/ Protective irrigation	0	1.41	Private Land
Karigala	Gowramma	4374	Manually	0	0.93	0.37	Teak, Silver, Hebbevu, Others	100	37	Rainfed	Rainfed/ Protective irrigation	0	0.93	Private Land
Karigala	Basavaraju	4375	Manually	0	1.16	0.46	Teak, Silver, Hebbevu, Others	100	46	Rainfed	Rainfed/ Protective irrigation	0	1.16	Private Land
Karigala	Venkatasubbayya	4376	Manually	0	1.30	0.52	Teak, Silver, Hebbevu, Others	100	52	Rainfed	Rainfed/ Protective irrigation	0	1.30	Private Land
Karigala	Puttabovi	4377	Manually	0	0.87	0.35	Teak, Silver, Hebbevu, Others	100	35	Rainfed	Rainfed/ Protective irrigation	0	0.87	Private Land
Karigala	Bodegowda	4378	Manually	0	1.42	0.57	Teak, Silver, Hebbevu, Others	100	57	Rainfed	Rainfed/ Protective irrigation	0	1.42	Private Land
Karigala	Themmabovi	4379	Manually	0	0.41	0.16	Teak, Silver, Hebbevu, Others	100	16	Rainfed	Rainfed/ Protective irrigation	0	0.41	Private Land
Karigala	Savithramma	4380	Manually	0	0.57	0.23	Teak, Silver, Hebbevu, Others	100	23	Rainfed	Rainfed/ Protective irrigation	0	0.57	Private Land
Karigala	Ningegowda	4381	Manually	0	0.80	0.32	Teak, Silver, Hebbevu, Others	100	32	Rainfed	Rainfed/ Protective irrigation	0	0.80	Private Land
Karigala	Namma	4382	Manually	0	3.40	1.36	Teak, Silver, Hebbevu, Others	100	136	Rainfed	Rainfed/ Protective irrigation	0	3.40	Private Land

Village Name	Farmer Name:	Farmer Code	Rate Type (Manually/Machinery)	Survey No:	Total Area (Ha.)	Proposed Area (Ha.)	Activity/Model/Plant/Crop Name :	Number of Plants Per Ha	No. of plants	Method of Irrigation	Source of Irrigation (Canal/Rainfed/Well)	Area as per Type Of Land (Ha.)		Ownership of Land (Community Land/
												Waste Land	Cultivable	
Karigala	Marinanjappa	4383	Manually	0	2.10	0.84	Teak, Silver, Hebbevu, Others	100	84	Rainfed	Rainfed/ Protective irrigation	0	2.10	Private Land
Karigala	Chetan Kumar	4384	Manually	0	2.60	1.04	Teak, Silver, Hebbevu, Others	100	104	Rainfed	Rainfed/ Protective irrigation	0	2.60	Private Land
Karigala	Nanjegowda	4385	Manually	0	4.40	1.76	Teak, Silver, Hebbevu, Others	100	176	Rainfed	Rainfed/ Protective irrigation	0	4.40	Private Land
Karigala	Lakshamma	4386	Manually	0	0.42	0.17	Teak, Silver, Hebbevu, Others	100	17	Rainfed	Rainfed/ Protective irrigation	0	0.42	Private Land
Karigala	Shivalingegowda	4387	Manually	0	1.21	0.48	Teak, Silver, Hebbevu, Others	100	48	Rainfed	Rainfed/ Protective irrigation	0	1.21	Private Land
Karigala	Ibjal Mahadevappa	4388	Manually	0	1.61	0.64	Teak, Silver, Hebbevu, Others	100	64	Rainfed	Rainfed/ Protective irrigation	0	1.61	Private Land
Karigala	Kadar Uddin Khan	4389	Manually	0	4.45	1.78	Teak, Silver, Hebbevu, Others	100	178	Rainfed	Rainfed/ Protective irrigation	0	4.45	Private Land
Karigala	Fazila Begam	4390	Manually	0	2.45	0.98	Teak, Silver, Hebbevu, Others	100	98	Rainfed	Rainfed/ Protective irrigation	0	2.45	Private Land
Karigala	Huchayya	4391	Manually	0	1.30	0.52	Teak, Silver, Hebbevu, Others	100	52	Rainfed	Rainfed/ Protective irrigation	0	1.30	Private Land
Karigala	Basavayya	4392	Manually	0	2.41	0.96	Teak, Silver, Hebbevu, Others	100	96	Rainfed	Rainfed/ Protective irrigation	0	2.41	Private Land
Karigala	Putamma	4393	Manually	0	1.61	0.64	Teak, Silver, Hebbevu, Others	100	64	Rainfed	Rainfed/ Protective irrigation	0	1.61	Private Land
Karigala	Lingayya	4394	Manually	0	2.30	0.92	Teak, Silver, Hebbevu, Others	100	92	Rainfed	Rainfed/ Protective irrigation	0	2.30	Private Land
Karigala	Marithimayya	4395	Manually	0	3.50	1.40	Teak, Silver, Hebbevu, Others	100	140	Rainfed	Rainfed/ Protective irrigation	0	3.50	Private Land
Karigala	Puttaswamy	4396	Manually	0	2.60	1.04	Teak, Silver, Hebbevu, Others	100	104	Rainfed	Rainfed/ Protective irrigation	0	2.60	Private Land
Karigala	Ravikumar	4397	Manually	0	1.40	0.56	Teak, Silver, Hebbevu, Others	100	56	Rainfed	Rainfed/ Protective irrigation	0	1.40	Private Land
Karigala	Chaluvaraju	4398	Manually	0	0.30	0.12	Teak, Silver, Hebbevu, Others	100	12	Rainfed	Rainfed/ Protective irrigation	0	0.30	Private Land
Karigala	Chaluvaraju	4399	Manually	0	0.32	0.13	Teak, Silver, Hebbevu, Others	100	13	Rainfed	Rainfed/ Protective irrigation	0	0.32	Private Land
Karigala	Chinswamy	4400	Manually	0	0.32	0.13	Teak, Silver, Hebbevu, Others	100	13	Rainfed	Rainfed/ Protective irrigation	0	0.32	Private Land
Karigala	Jayaveeramma	4401	Manually	0	1.41	0.56	Teak, Silver, Hebbevu, Others	100	56	Rainfed	Rainfed/ Protective irrigation	0	1.41	Private Land
Karigala	Sultan Mahamad	4402	Manually	0	3.17	1.27	Teak, Silver, Hebbevu, Others	100	127	Rainfed	Rainfed/ Protective irrigation	0	3.17	Private Land
Karigala	Savithamma	4403	Manually	0	1.81	0.72	Teak, Silver, Hebbevu, Others	100	72	Rainfed	Rainfed/ Protective irrigation	0	1.81	Private Land
Karigala	Sathish	4404	Manually	0	2.31	0.92	Teak, Silver, Hebbevu, Others	100	92	Rainfed	Rainfed/ Protective irrigation	0	2.31	Private Land
Karigala	Putsidamma	4405	Manually	0	2.56	1.02	Teak, Silver, Hebbevu, Others	100	102	Rainfed	Rainfed/ Protective irrigation	0	2.56	Private Land
Karigala	Gopala	4406	Manually	0	2.99	1.20	Teak, Silver, Hebbevu, Others	100	120	Rainfed	Rainfed/ Protective irrigation	0	2.99	Private Land
Karigala	Zarin Taaz	4407	Manually	0	3.50	1.40	Teak, Silver, Hebbevu, Others	100	140	Rainfed	Rainfed/ Protective irrigation	0	3.50	Private Land
Karigala	Shivanagamma	4408	Manually	0	3.89	1.56	Teak, Silver, Hebbevu, Others	100	156	Rainfed	Rainfed/ Protective irrigation	0	3.89	Private Land
Karigala	Subbamma	4409	Manually	0	3.40	1.36	Teak, Silver, Hebbevu, Others	100	136	Rainfed	Rainfed/ Protective irrigation	0	3.40	Private Land
Karigala	Lalithamba	4410	Manually	0	2.10	0.84	Teak, Silver, Hebbevu, Others	100	84	Rainfed	Rainfed/ Protective irrigation	0	2.10	Private Land
Karigala	Linganna	4411	Manually	0	3.68	1.47	Teak, Silver, Hebbevu, Others	100	147	Rainfed	Rainfed/ Protective irrigation	0	3.68	Private Land
Karigala	Puttaveeramma	4412	Manually	0	1.40	0.56	Teak, Silver, Hebbevu, Others	100	56	Rainfed	Rainfed/ Protective irrigation	0	1.40	Private Land
Karigala	Shivprakash	4413	Manually	0	1.85	0.74	Teak, Silver, Hebbevu, Others	100	74	Rainfed	Rainfed/ Protective irrigation	0	1.85	Private Land
Karigala	Devraju	4414	Manually	0	3.31	1.32	Teak, Silver, Hebbevu, Others	100	132	Rainfed	Rainfed/ Protective irrigation	0	3.31	Private Land

Village Name	Farmer Name:	Farmer Code	Rate Type (Manually/Machinery)	Survey No:	Total Area (Ha.)	Proposed Area (Ha.)	Activity/Model/Plant/Crop Name :	Number of Plants Per Ha	No. of plants	Method of Irrigation	Source of Irrigation (Canal/Rainfed/Well)	Area as per Type Of Land (Ha.)		Ownership of Land (Community Land/
												Waste Land	Cultivable	
Karigala	Siddaramappa	4415	Manually	0	1.25	0.50	Teak, Silver, Hebbevu, Others	100	50	Rainfed	Rainfed/ Protective irrigation	0	1.25	Private Land
Karigala	Siddaramgowda	4416	Manually	0	1.91	0.76	Teak, Silver, Hebbevu, Others	100	76	Rainfed	Rainfed/ Protective irrigation	0	1.91	Private Land
Karigala	Siddaramappa	4417	Manually	0	3.10	1.24	Teak, Silver, Hebbevu, Others	100	124	Rainfed	Rainfed/ Protective irrigation	0	3.10	Private Land
Karigala	Muttappa	4418	Manually	0	0.83	0.33	Teak, Silver, Hebbevu, Others	100	33	Rainfed	Rainfed/ Protective irrigation	0	0.83	Private Land
Karigala	Basavalingappa	4419	Manually	0	2.21	0.88	Teak, Silver, Hebbevu, Others	100	88	Rainfed	Rainfed/ Protective irrigation	0	2.21	Private Land
Karigala	Siddaramappa	4420	Manually	0	3.60	1.44	Teak, Silver, Hebbevu, Others	100	144	Rainfed	Rainfed/ Protective irrigation	0	3.60	Private Land
Karigala	Anitha	4421	Manually	0	2.19	0.88	Teak, Silver, Hebbevu, Others	100	88	Rainfed	Rainfed/ Protective irrigation	0	2.19	Private Land
Karigala	Bettagowda	4422	Manually	0	0.16	0.06	Teak, Silver, Hebbevu, Others	100	6	Rainfed	Rainfed/ Protective irrigation	0	0.16	Private Land
Hommargalli	Mahadevaiah	4423	Manually	0	0.80	0.32	Teak, Silver, Hebbevu, Others	100	32	Rainfed	Rainfed/ Protective irrigation	0	0.80	Private Land
Hommargalli	Shivananjayya	4424	Manually	0	0.80	0.32	Teak, Silver, Hebbevu, Others	100	32	Rainfed	Rainfed/ Protective irrigation	0	0.80	Private Land
Hommargalli	Siddayya	4425	Manually	0	0.80	0.32	Teak, Silver, Hebbevu, Others	100	32	Rainfed	Rainfed/ Protective irrigation	0	0.80	Private Land
Hommargalli	Lingayya	4426	Manually	0	0.80	0.32	Teak, Silver, Hebbevu, Others	100	32	Rainfed	Rainfed/ Protective irrigation	0	0.80	Private Land
Hommargalli	Marayya	4427	Manually	0	0.80	0.32	Teak, Silver, Hebbevu, Others	100	32	Rainfed	Rainfed/ Protective irrigation	0	0.80	Private Land
Hommargalli	Ningaraju	4428	Manually	0	0.80	0.32	Teak, Silver, Hebbevu, Others	100	32	Rainfed	Rainfed/ Protective irrigation	0	0.80	Private Land
Hommargalli	Doddadasayya	4429	Manually	0	0.80	0.32	Teak, Silver, Hebbevu, Others	100	32	Rainfed	Rainfed/ Protective irrigation	0	0.80	Private Land
Hommargalli	Chaluvamma	4430	Manually	0	0.80	0.32	Teak, Silver, Hebbevu, Others	100	32	Rainfed	Rainfed/ Protective irrigation	0	0.80	Private Land
Hommargalli	Lakshamma	4431	Manually	0	0.80	0.32	Teak, Silver, Hebbevu, Others	100	32	Rainfed	Rainfed/ Protective irrigation	0	0.80	Private Land
Hommargalli	Kalyanamma	4432	Manually	0	0.80	0.32	Teak, Silver, Hebbevu, Others	100	32	Rainfed	Rainfed/ Protective irrigation	0	0.80	Private Land
Hommargalli	Ramesh Bhat	4433	Manually	0	0.80	0.32	Teak, Silver, Hebbevu, Others	100	32	Rainfed	Rainfed/ Protective irrigation	0	0.80	Private Land
Hommargalli	Shylaja	4434	Manually	0	0.80	0.32	Teak, Silver, Hebbevu, Others	100	32	Rainfed	Rainfed/ Protective irrigation	0	0.80	Private Land
Hommargalli	Nanjundswamy	4435	Manually	0	0.38	0.15	Teak, Silver, Hebbevu, Others	100	15	Rainfed	Rainfed/ Protective irrigation	0	0.38	Private Land
Hommargalli	Nanjundswamy	4436	Manually	0	0.42	0.17	Teak, Silver, Hebbevu, Others	100	17	Rainfed	Rainfed/ Protective irrigation	0	0.42	Private Land
Hommargalli	Basavaraju	4437	Manually	0	0.80	0.32	Teak, Silver, Hebbevu, Others	100	32	Rainfed	Rainfed/ Protective irrigation	0	0.80	Private Land
Hommargalli	Govindanaik	4438	Manually	0	0.80	0.32	Teak, Silver, Hebbevu, Others	100	32	Rainfed	Rainfed/ Protective irrigation	0	0.80	Private Land
Hommargalli	Thimmanaika	4439	Manually	0	0.80	0.32	Teak, Silver, Hebbevu, Others	100	32	Rainfed	Rainfed/ Protective irrigation	0	0.80	Private Land
Hommargalli	Mandabovi	4440	Manually	0	0.80	0.32	Teak, Silver, Hebbevu, Others	100	32	Rainfed	Rainfed/ Protective irrigation	0	0.80	Private Land
Hommargalli	Thammaboni	4441	Manually	0	0.80	0.32	Teak, Silver, Hebbevu, Others	100	32	Rainfed	Rainfed/ Protective irrigation	0	0.80	Private Land
Hommargalli	Gadiyayya	4442	Manually	0	0.80	0.32	Teak, Silver, Hebbevu, Others	100	32	Rainfed	Rainfed/ Protective irrigation	0	0.80	Private Land
Hommargalli	Shivamma	4443	Manually	0	0.80	0.32	Teak, Silver, Hebbevu, Others	100	32	Rainfed	Rainfed/ Protective irrigation	0	0.80	Private Land
Hommargalli	Parvathamma	4444	Manually	0	0.41	0.16	Teak, Silver, Hebbevu, Others	100	16	Rainfed	Rainfed/ Protective irrigation	0	0.41	Private Land
Hommargalli	Chamundayya	4445	Manually	0	0.41	0.16	Teak, Silver, Hebbevu, Others	100	16	Rainfed	Rainfed/ Protective irrigation	0	0.41	Private Land
Hommargalli	Ningarajayya	4446	Manually	0	0.81	0.32	Teak, Silver, Hebbevu, Others	100	32	Rainfed	Rainfed/ Protective irrigation	0	0.81	Private Land

Village Name	Farmer Name:	Farmer Code	Rate Type (Manually/Machinery)	Survey No:	Total Area (Ha.)	Proposed Area (Ha.)	Activity/Model/Plant/Crop Name :	Number of Plants Per Ha	No. of plants	Method of Irrigation	Source of Irrigation (Canal/Rainfed/Well)	Area as per Type Of Land (Ha.)		Ownership of Land (Community Land/
												Waste Land	Cultivable	
Hom margalli	Saroja	4447	Manually	0	0.81	0.32	Teak, Silver, Hebbevu, Others	100	32	Rainfed	Rainfed/ Protective irrigation	0	0.81	Private Land
Hom margalli	Sriniva	4448	Manually	0	0.20	0.08	Teak, Silver, Hebbevu, Others	100	8	Rainfed	Rainfed/ Protective irrigation	0	0.20	Private Land
Hom margalli	Dasayya	4449	Manually	0	0.50	0.20	Teak, Silver, Hebbevu, Others	100	20	Rainfed	Rainfed/ Protective irrigation	0	0.50	Private Land
Hom margalli	Nanjundaswamy	4450	Manually	0	0.75	0.30	Teak, Silver, Hebbevu, Others	100	30	Rainfed	Rainfed/ Protective irrigation	0	0.75	Private Land
Hom margalli	Belagayya	4451	Manually	0	0.81	0.32	Teak, Silver, Hebbevu, Others	100	32	Rainfed	Rainfed/ Protective irrigation	0	0.81	Private Land
Hom margalli	Chikkanna	4452	Manually	0	0.81	0.32	Teak, Silver, Hebbevu, Others	100	32	Rainfed	Rainfed/ Protective irrigation	0	0.81	Private Land
Hom margalli	Sannaputtayya	4453	Manually	0	0.50	0.20	Teak, Silver, Hebbevu, Others	100	20	Rainfed	Rainfed/ Protective irrigation	0	0.50	Private Land
Hom margalli	Nanjundswamy	4454	Manually	0	0.75	0.30	Teak, Silver, Hebbevu, Others	100	30	Rainfed	Rainfed/ Protective irrigation	0	0.75	Private Land
Hom margalli	Harisha	4455	Manually	0	0.81	0.32	Teak, Silver, Hebbevu, Others	100	32	Rainfed	Rainfed/ Protective irrigation	0	0.81	Private Land
Hom margalli	Basamma	4456	Manually	0	0.81	0.32	Teak, Silver, Hebbevu, Others	100	32	Rainfed	Rainfed/ Protective irrigation	0	0.81	Private Land
Hom margalli	Kendaganamma	4457	Manually	0	0.81	0.32	Teak, Silver, Hebbevu, Others	100	32	Rainfed	Rainfed/ Protective irrigation	0	0.81	Private Land
Hom margalli	Shylaja	4458	Manually	0	0.71	0.28	Teak, Silver, Hebbevu, Others	100	28	Rainfed	Rainfed/ Protective irrigation	0	0.71	Private Land
Hom margalli	Shylaja	4459	Manually	0	0.12	0.05	Teak, Silver, Hebbevu, Others	100	5	Rainfed	Rainfed/ Protective irrigation	0	0.12	Private Land
Hom margalli	Shylaja	4460	Manually	0	0.75	0.30	Teak, Silver, Hebbevu, Others	100	30	Rainfed	Rainfed/ Protective irrigation	0	0.75	Private Land
Hom margalli	Shylaja	4461	Manually	0	0.40	0.16	Teak, Silver, Hebbevu, Others	100	16	Rainfed	Rainfed/ Protective irrigation	0	0.40	Private Land
Hom margalli	Shylaja	4462	Manually	0	0.11	0.04	Teak, Silver, Hebbevu, Others	100	4	Rainfed	Rainfed/ Protective irrigation	0	0.11	Private Land
Hom margalli	Ankamma	4463	Manually	0	0.41	0.16	Teak, Silver, Hebbevu, Others	100	16	Rainfed	Rainfed/ Protective irrigation	0	0.41	Private Land
Hom margalli	Kempamma	4464	Manually	0	0.30	0.12	Teak, Silver, Hebbevu, Others	100	12	Rainfed	Rainfed/ Protective irrigation	0	0.30	Private Land
Hom margalli	Jayamma	4465	Manually	0	0.50	0.20	Teak, Silver, Hebbevu, Others	100	20	Rainfed	Rainfed/ Protective irrigation	0	0.50	Private Land
Hom margalli	Chaluvamma	4466	Manually	0	0.60	0.24	Teak, Silver, Hebbevu, Others	100	24	Rainfed	Rainfed/ Protective irrigation	0	0.60	Private Land
Hom margalli	Parvathi	4467	Manually	0	0.81	0.32	Teak, Silver, Hebbevu, Others	100	32	Rainfed	Rainfed/ Protective irrigation	0	0.81	Private Land
Hom margalli	Ankamma	4468	Manually	0	0.41	0.16	Teak, Silver, Hebbevu, Others	100	16	Rainfed	Rainfed/ Protective irrigation	0	0.41	Private Land
Hom margalli	Shivananjayya	4469	Manually	0	0.41	0.16	Teak, Silver, Hebbevu, Others	100	16	Rainfed	Rainfed/ Protective irrigation	0	0.41	Private Land
Hom margalli	Shivanna	4470	Manually	0	0.41	0.16	Teak, Silver, Hebbevu, Others	100	16	Rainfed	Rainfed/ Protective irrigation	0	0.41	Private Land
Hom margalli	Basavanna	4471	Manually	0	0.52	0.21	Teak, Silver, Hebbevu, Others	100	21	Rainfed	Rainfed/ Protective irrigation	0	0.52	Private Land
Hom margalli	Rajamma	4472	Manually	0	0.52	0.21	Teak, Silver, Hebbevu, Others	100	21	Rainfed	Rainfed/ Protective irrigation	0	0.52	Private Land
Hom margalli	Sannthayamma	4473	Manually	0	0.94	0.38	Teak, Silver, Hebbevu, Others	100	38	Rainfed	Rainfed/ Protective irrigation	0	0.94	Private Land
Hom margalli	Muddamma	4474	Manually	0	0.94	0.38	Teak, Silver, Hebbevu, Others	100	38	Rainfed	Rainfed/ Protective irrigation	0	0.94	Private Land
Hom margalli	Murugendra	4475	Manually	0	0.47	0.19	Teak, Silver, Hebbevu, Others	100	19	Rainfed	Rainfed/ Protective irrigation	0	0.47	Private Land
Hom margalli	Rangswamy	4476	Manually	0	0.47	0.19	Teak, Silver, Hebbevu, Others	100	19	Rainfed	Rainfed/ Protective irrigation	0	0.47	Private Land
Hom margalli	Nanjamma	4477	Manually	0	0.40	0.16	Teak, Silver, Hebbevu, Others	100	16	Rainfed	Rainfed/ Protective irrigation	0	0.40	Private Land
Hom margalli	Puttaveeramma	4478	Manually	0	0.86	0.34	Teak, Silver, Hebbevu, Others	100	34	Rainfed	Rainfed/ Protective irrigation	0	0.86	Private Land

Village Name	Farmer Name:	Farmer Code	Rate Type (Manually/Machinery)	Survey No:	Total Area (Ha.)	Proposed Area (Ha.)	Activity/Model/Plant/Crop Name :	Number of Plants Per Ha	No. of plants	Method of Irrigation	Source of Irrigation (Canal/Rainfed/Well)	Area as per Type Of Land (Ha.)		Ownership of Land (Community Land/
												Waste Land	Cultivable	
Hom margalli	Somanaika	4479	Manually	0	0.86	0.34	Teak, Silver, Hebbevu, Others	100	34	Rainfed	Rainfed/ Protective irrigation	0	0.86	Private Land
Hom margalli	Siddaraju	4480	Manually	0	0.33	0.13	Teak, Silver, Hebbevu, Others	100	13	Rainfed	Rainfed/ Protective irrigation	0	0.33	Private Land
Hom margalli	Dasabovi	4481	Manually	0	0.82	0.33	Teak, Silver, Hebbevu, Others	100	33	Rainfed	Rainfed/ Protective irrigation	0	0.82	Private Land
Hom margalli	Thimmabovi	4482	Manually	0	0.82	0.33	Teak, Silver, Hebbevu, Others	100	33	Rainfed	Rainfed/ Protective irrigation	0	0.82	Private Land
Hom margalli	Ramabovi	4483	Manually	0	1.21	0.48	Teak, Silver, Hebbevu, Others	100	48	Rainfed	Rainfed/ Protective irrigation	0	1.21	Private Land
Hom margalli	Sowmya	4484	Manually	0	0.41	0.16	Teak, Silver, Hebbevu, Others	100	16	Rainfed	Rainfed/ Protective irrigation	0	0.41	Private Land
Hom margalli	Sowmya	4485	Manually	0	0.41	0.16	Teak, Silver, Hebbevu, Others	100	16	Rainfed	Rainfed/ Protective irrigation	0	0.41	Private Land
Hom margalli	Ramachandra	4486	Manually	0	0.70	0.28	Teak, Silver, Hebbevu, Others	100	28	Rainfed	Rainfed/ Protective irrigation	0	0.70	Private Land
Hom margalli	Rajanna	4487	Manually	0	0.88	0.35	Teak, Silver, Hebbevu, Others	100	35	Rainfed	Rainfed/ Protective irrigation	0	0.88	Private Land
Hom margalli	Siddamma	4488	Manually	0	1.07	0.43	Teak, Silver, Hebbevu, Others	100	43	Rainfed	Rainfed/ Protective irrigation	0	1.07	Private Land
Hom margalli	Chikrangamma	4489	Manually	0	0.73	0.29	Teak, Silver, Hebbevu, Others	100	29	Rainfed	Rainfed/ Protective irrigation	0	0.73	Private Land
Hom margalli	Sunandamma	4490	Manually	0	0.57	0.23	Teak, Silver, Hebbevu, Others	100	23	Rainfed	Rainfed/ Protective irrigation	0	0.57	Private Land
Hom margalli	Kittubovi	4491	Manually	0	0.40	0.16	Teak, Silver, Hebbevu, Others	100	16	Rainfed	Rainfed/ Protective irrigation	0	0.40	Private Land
Hom margalli	Susheela	4492	Manually	0	0.40	0.16	Teak, Silver, Hebbevu, Others	100	16	Rainfed	Rainfed/ Protective irrigation	0	0.40	Private Land
Hom margalli	Sunandamma	4493	Manually	0	0.49	0.20	Teak, Silver, Hebbevu, Others	100	20	Rainfed	Rainfed/ Protective irrigation	0	0.49	Private Land
Hom margalli	Bhagya	4494	Manually	0	0.98	0.39	Teak, Silver, Hebbevu, Others	100	39	Rainfed	Rainfed/ Protective irrigation	0	0.98	Private Land
Hom margalli	Manchayya	4495	Manually	0	1.20	0.48	Teak, Silver, Hebbevu, Others	100	48	Rainfed	Rainfed/ Protective irrigation	0	1.20	Private Land
Hom margalli	Puttaswamy	4496	Manually	0	1.28	0.51	Teak, Silver, Hebbevu, Others	100	51	Rainfed	Rainfed/ Protective irrigation	0	1.28	Private Land
Hom margalli	Siddesha	4497	Manually	0	0.80	0.32	Teak, Silver, Hebbevu, Others	100	32	Rainfed	Rainfed/ Protective irrigation	0	0.80	Private Land
Hom margalli	Puttamanamma	4498	Manually	0	0.79	0.32	Teak, Silver, Hebbevu, Others	100	32	Rainfed	Rainfed/ Protective irrigation	0	0.79	Private Land
Hom margalli	Puttaveeramma	4499	Manually	0	0.45	0.18	Teak, Silver, Hebbevu, Others	100	18	Rainfed	Rainfed/ Protective irrigation	0	0.45	Private Land
Hom margalli	Tungamma	4500	Manually	0	0.29	0.12	Teak, Silver, Hebbevu, Others	100	12	Rainfed	Rainfed/ Protective irrigation	0	0.29	Private Land
Hom margalli	Sheerabovi	4501	Manually	0	0.29	0.12	Teak, Silver, Hebbevu, Others	100	12	Rainfed	Rainfed/ Protective irrigation	0	0.29	Private Land
Hom margalli	Lakshamma	4502	Manually	0	0.70	0.28	Teak, Silver, Hebbevu, Others	100	28	Rainfed	Rainfed/ Protective irrigation	0	0.70	Private Land
Hom margalli	Giriyabovi	4503	Manually	0	0.70	0.28	Teak, Silver, Hebbevu, Others	100	28	Rainfed	Rainfed/ Protective irrigation	0	0.70	Private Land
Hom margalli	Ningappa	4504	Manually	0	0.28	0.11	Teak, Silver, Hebbevu, Others	100	11	Rainfed	Rainfed/ Protective irrigation	0	0.28	Private Land
Hom margalli	Mahadevappa	4505	Manually	0	0.52	0.21	Teak, Silver, Hebbevu, Others	100	21	Rainfed	Rainfed/ Protective irrigation	0	0.52	Private Land
Hom margalli	Puttamma	4506	Manually	0	0.33	0.13	Teak, Silver, Hebbevu, Others	100	13	Rainfed	Rainfed/ Protective irrigation	0	0.33	Private Land
Hom margalli	Basavanna	4507	Manually	0	0.33	0.13	Teak, Silver, Hebbevu, Others	100	13	Rainfed	Rainfed/ Protective irrigation	0	0.33	Private Land
Hom margalli	Basavarajappa	4508	Manually	0	0.52	0.21	Teak, Silver, Hebbevu, Others	100	21	Rainfed	Rainfed/ Protective irrigation	0	0.52	Private Land
Hom margalli	Basavabovi	4509	Manually	0	0.55	0.22	Teak, Silver, Hebbevu, Others	100	22	Rainfed	Rainfed/ Protective irrigation	0	0.55	Private Land
Hom margalli	Mahadevaiah	4510	Manually	0	0.98	0.39	Teak, Silver, Hebbevu, Others	100	39	Rainfed	Rainfed/ Protective irrigation	0	0.98	Private Land

Village Name	Farmer Name:	Farmer Code	Rate Type (Manually/Machinery)	Survey No:	Total Area (Ha.)	Proposed Area (Ha.)	Activity/Model/Plant/Crop Name :	Number of Plants Per Ha	No. of plants	Method of Irrigation	Source of Irrigation (Canal/Rainfed/Well)	Area as per Type Of Land (Ha.)		Ownership of Land (Community Land/
												Waste Land	Cultivable	
Hom margalli	Gowramma	4511	Manually	0	0.29	0.12	Teak, Silver, Hebbevu, Others	100	12	Rainfed	Rainfed/ Protective irrigation	0	0.29	Private Land
Hom margalli	Mahadevappa	4512	Manually	0	0.34	0.14	Teak, Silver, Hebbevu, Others	100	14	Rainfed	Rainfed/ Protective irrigation	0	0.34	Private Land
Hom margalli	Mahadevappa	4513	Manually	0	0.50	0.20	Teak, Silver, Hebbevu, Others	100	20	Rainfed	Rainfed/ Protective irrigation	0	0.50	Private Land
Hom margalli	Basavabovi	4514	Manually	0	0.90	0.36	Teak, Silver, Hebbevu, Others	100	36	Rainfed	Rainfed/ Protective irrigation	0	0.90	Private Land
Hom margalli	Byrappa	4515	Manually	0	0.20	0.08	Teak, Silver, Hebbevu, Others	100	8	Rainfed	Rainfed/ Protective irrigation	0	0.20	Private Land
Hom margalli	Kamamma	4516	Manually	0	0.40	0.16	Teak, Silver, Hebbevu, Others	100	16	Rainfed	Rainfed/ Protective irrigation	0	0.40	Private Land
Hom margalli	Channappanama	4517	Manually	0	0.52	0.21	Teak, Silver, Hebbevu, Others	100	21	Rainfed	Rainfed/ Protective irrigation	0	0.52	Private Land
Hom margalli	Basavarajappa	4518	Manually	0	0.33	0.13	Teak, Silver, Hebbevu, Others	100	13	Rainfed	Rainfed/ Protective irrigation	0	0.33	Private Land
Hom margalli	Gowramma	4519	Manually	0	0.18	0.07	Teak, Silver, Hebbevu, Others	100	7	Rainfed	Rainfed/ Protective irrigation	0	0.18	Private Land
Hom margalli	Jayaramshetty	4520	Manually	0	0.41	0.16	Teak, Silver, Hebbevu, Others	100	16	Rainfed	Rainfed/ Protective irrigation	0	0.41	Private Land
Hom margalli	Revanna	4521	Manually	0	0.80	0.32	Teak, Silver, Hebbevu, Others	100	32	Rainfed	Rainfed/ Protective irrigation	0	0.80	Private Land
Hom margalli	Channamma	4522	Manually	0	0.54	0.22	Teak, Silver, Hebbevu, Others	100	22	Rainfed	Rainfed/ Protective irrigation	0	0.54	Private Land
Hom margalli	Basavaraju	4523	Manually	0	0.25	0.10	Teak, Silver, Hebbevu, Others	100	10	Rainfed	Rainfed/ Protective irrigation	0	0.25	Private Land
Hom margalli	Suresha	4524	Manually	0	0.25	0.10	Teak, Silver, Hebbevu, Others	100	10	Rainfed	Rainfed/ Protective irrigation	0	0.25	Private Land
Hom margalli	Channamma	4525	Manually	0	0.33	0.13	Teak, Silver, Hebbevu, Others	100	13	Rainfed	Rainfed/ Protective irrigation	0	0.33	Private Land
Hom margalli	Nagarajegowda	4526	Manually	0	0.24	0.10	Teak, Silver, Hebbevu, Others	100	10	Rainfed	Rainfed/ Protective irrigation	0	0.24	Private Land
Hom margalli	Basavamori	4527	Manually	0	0.34	0.14	Teak, Silver, Hebbevu, Others	100	14	Rainfed	Rainfed/ Protective irrigation	0	0.34	Private Land
Hom margalli	Devamani	4528	Manually	0	0.40	0.16	Teak, Silver, Hebbevu, Others	100	16	Rainfed	Rainfed/ Protective irrigation	0	0.40	Private Land
Hom margalli	Gowramma	4529	Manually	0	0.12	0.05	Teak, Silver, Hebbevu, Others	100	5	Rainfed	Rainfed/ Protective irrigation	0	0.12	Private Land
Hom margalli	Bhogappa	4530	Manually	0	0.28	0.11	Teak, Silver, Hebbevu, Others	100	11	Rainfed	Rainfed/ Protective irrigation	0	0.28	Private Land
Hom margalli	Bhogappa	4531	Manually	0	0.27	0.11	Teak, Silver, Hebbevu, Others	100	11	Rainfed	Rainfed/ Protective irrigation	0	0.27	Private Land
Hom margalli	Bhagyamma	4532	Manually	0	0.30	0.12	Teak, Silver, Hebbevu, Others	100	12	Rainfed	Rainfed/ Protective irrigation	0	0.30	Private Land
Hom margalli	Chikkadevayya	4533	Manually	0	0.18	0.07	Teak, Silver, Hebbevu, Others	100	7	Rainfed	Rainfed/ Protective irrigation	0	0.18	Private Land
Hom margalli	Nagaraju	4534	Manually	0	0.10	0.04	Teak, Silver, Hebbevu, Others	100	4	Rainfed	Rainfed/ Protective irrigation	0	0.10	Private Land
Hom margalli	Shwetha	4535	Manually	0	0.10	0.04	Teak, Silver, Hebbevu, Others	100	4	Rainfed	Rainfed/ Protective irrigation	0	0.10	Private Land
Hom margalli	Muttogowda	4536	Manually	0	0.10	0.04	Teak, Silver, Hebbevu, Others	100	4	Rainfed	Rainfed/ Protective irrigation	0	0.10	Private Land
Hom margalli	Shivanna	4537	Manually	0	0.35	0.14	Teak, Silver, Hebbevu, Others	100	14	Rainfed	Rainfed/ Protective irrigation	0	0.35	Private Land
Hom margalli	Ramabovi	4538	Manually	0	0.07	0.03	Teak, Silver, Hebbevu, Others	100	3	Rainfed	Rainfed/ Protective irrigation	0	0.07	Private Land
Hom margalli	Koosamma	4539	Manually	0	0.10	0.04	Teak, Silver, Hebbevu, Others	100	4	Rainfed	Rainfed/ Protective irrigation	0	0.10	Private Land
Hom margalli	Indramma	4540	Manually	0	0.31	0.12	Teak, Silver, Hebbevu, Others	100	12	Rainfed	Rainfed/ Protective irrigation	0	0.31	Private Land
Hom margalli	Sarojamma	4541	Manually	0	0.39	0.16	Teak, Silver, Hebbevu, Others	100	16	Rainfed	Rainfed/ Protective irrigation	0	0.39	Private Land
Hom margalli	Venkateshnaika	4542	Manually	0	0.35	0.14	Teak, Silver, Hebbevu, Others	100	14	Rainfed	Rainfed/ Protective irrigation	0	0.35	Private Land



Village Name	Farmer Name:	Farmer Code	Rate Type (Manually/Machinery)	Survey No:	Total Area (Ha.)	Proposed Area (Ha.)	Activity/Model/Plant/Crop Name :	Number of Plants Per Ha	No. of plants	Method of Irrigation	Source of Irrigation (Canal/Rainfed/Well)	Area as per Type Of Land (Ha.)		Ownership of Land (Community Land/
												Waste Land	Cultivable	
Hom margalli	Harisha	4543	Manually	0	0.45	0.18	Teak, Silver, Hebbevu, Others	100	18	Rainfed	Rainfed/ Protective irrigation	0	0.45	Private Land
Hom margalli	Basavanna	4544	Manually	0	0.13	0.05	Teak, Silver, Hebbevu, Others	100	5	Rainfed	Rainfed/ Protective irrigation	0	0.13	Private Land
Hom margalli	Sarojamma	4545	Manually	0	0.27	0.11	Teak, Silver, Hebbevu, Others	100	11	Rainfed	Rainfed/ Protective irrigation	0	0.27	Private Land
Hom margalli	Basavanna	4546	Manually	0	0.13	0.05	Teak, Silver, Hebbevu, Others	100	5	Rainfed	Rainfed/ Protective irrigation	0	0.13	Private Land
Hom margalli	Paramesha	4547	Manually	0	0.80	0.32	Teak, Silver, Hebbevu, Others	100	32	Rainfed	Rainfed/ Protective irrigation	0	0.80	Private Land
Hom margalli	Mallimadayya	4548	Manually	0	0.32	0.13	Teak, Silver, Hebbevu, Others	100	13	Rainfed	Rainfed/ Protective irrigation	0	0.32	Private Land
Hom margalli	Siddamma	4549	Manually	0	0.61	0.24	Teak, Silver, Hebbevu, Others	100	24	Rainfed	Rainfed/ Protective irrigation	0	0.61	Private Land
Hom margalli	Chandrashekar	4550	Manually	0	0.43	0.17	Teak, Silver, Hebbevu, Others	100	17	Rainfed	Rainfed/ Protective irrigation	0	0.43	Private Land
Hom margalli	Mallamadayya	4551	Manually	0	0.43	0.17	Teak, Silver, Hebbevu, Others	100	17	Rainfed	Rainfed/ Protective irrigation	0	0.43	Private Land
Hom margalli	Mallubovi	4552	Manually	0	0.30	0.12	Teak, Silver, Hebbevu, Others	100	12	Rainfed	Rainfed/ Protective irrigation	0	0.30	Private Land
Hom margalli	Dhanlakshmi	4553	Manually	0	0.47	0.19	Teak, Silver, Hebbevu, Others	100	19	Rainfed	Rainfed/ Protective irrigation	0	0.47	Private Land
Hom margalli	Dhanlakshmi	4554	Manually	0	0.53	0.21	Teak, Silver, Hebbevu, Others	100	21	Rainfed	Rainfed/ Protective irrigation	0	0.53	Private Land
Hom margalli	Shoba	4555	Manually	0	0.56	0.22	Teak, Silver, Hebbevu, Others	100	22	Rainfed	Rainfed/ Protective irrigation	0	0.56	Private Land
Hom margalli	Srinivas Bovi	4556	Manually	0	0.31	0.12	Teak, Silver, Hebbevu, Others	100	12	Rainfed	Rainfed/ Protective irrigation	0	0.31	Private Land
Hom margalli	Mahadeva	4557	Manually	0	0.19	0.08	Teak, Silver, Hebbevu, Others	100	8	Rainfed	Rainfed/ Protective irrigation	0	0.19	Private Land
Hom margalli	Srinivasa	4558	Manually	0	4.03	1.61	Teak, Silver, Hebbevu, Others	100	161	Rainfed	Rainfed/ Protective irrigation	0	4.03	Private Land
Hom margalli	Govindabovi	4559	Manually	0	0.79	0.32	Teak, Silver, Hebbevu, Others	100	32	Rainfed	Rainfed/ Protective irrigation	0	0.79	Private Land
Hom margalli	Latha	4560	Manually	0	0.89	0.36	Teak, Silver, Hebbevu, Others	100	36	Rainfed	Rainfed/ Protective irrigation	0	0.89	Private Land
Hom margalli	Lakshmana	4561	Manually	0	0.47	0.19	Teak, Silver, Hebbevu, Others	100	19	Rainfed	Rainfed/ Protective irrigation	0	0.47	Private Land
Hom margalli	Mahadevappa	4562	Manually	0	0.33	0.13	Teak, Silver, Hebbevu, Others	100	13	Rainfed	Rainfed/ Protective irrigation	0	0.33	Private Land
Hom margalli	Chikramappa	4563	Manually	0	0.16	0.06	Teak, Silver, Hebbevu, Others	100	6	Rainfed	Rainfed/ Protective irrigation	0	0.16	Private Land
Hom margalli	Basavarajappa	4564	Manually	0	0.30	0.12	Teak, Silver, Hebbevu, Others	100	12	Rainfed	Rainfed/ Protective irrigation	0	0.30	Private Land
Hom margalli	Kamma	4565	Manually	0	0.47	0.19	Teak, Silver, Hebbevu, Others	100	19	Rainfed	Rainfed/ Protective irrigation	0	0.47	Private Land
Hom margalli	Abhilasha	4566	Manually	0	0.30	0.12	Teak, Silver, Hebbevu, Others	100	12	Rainfed	Rainfed/ Protective irrigation	0	0.30	Private Land
Hom margalli	Veerabadrabovi	4567	Manually	0	0.20	0.08	Teak, Silver, Hebbevu, Others	100	8	Rainfed	Rainfed/ Protective irrigation	0	0.20	Private Land
Hom margalli	Mayigowda	4568	Manually	0	0.53	0.21	Teak, Silver, Hebbevu, Others	100	21	Rainfed	Rainfed/ Protective irrigation	0	0.53	Private Land
Hom margalli	Kittabovi	4569	Manually	0	0.40	0.16	Teak, Silver, Hebbevu, Others	100	16	Rainfed	Rainfed/ Protective irrigation	0	0.40	Private Land
Hom margalli	Ramanaika	4570	Manually	0	0.40	0.16	Teak, Silver, Hebbevu, Others	100	16	Rainfed	Rainfed/ Protective irrigation	0	0.40	Private Land
Hom margalli	Basavarajappa	4571	Manually	0	0.33	0.13	Teak, Silver, Hebbevu, Others	100	13	Rainfed	Rainfed/ Protective irrigation	0	0.33	Private Land
Hom margalli	Rajamma	4572	Manually	0	0.40	0.16	Teak, Silver, Hebbevu, Others	100	16	Rainfed	Rainfed/ Protective irrigation	0	0.40	Private Land
Hom margalli	Dasamma	4573	Manually	0	0.40	0.16	Teak, Silver, Hebbevu, Others	100	16	Rainfed	Rainfed/ Protective irrigation	0	0.40	Private Land
Hom margalli	Susheela	4574	Manually	0	0.40	0.16	Teak, Silver, Hebbevu, Others	100	16	Rainfed	Rainfed/ Protective irrigation	0	0.40	Private Land

Village Name	Farmer Name:	Farmer Code	Rate Type (Manually/Machinery)	Survey No:	Total Area (Ha.)	Proposed Area (Ha.)	Activity/Model/Plant/Crop Name :	Number of Plants Per Ha	No. of plants	Method of Irrigation	Source of Irrigation (Canal/Rainfed/Well)	Area as per Type Of Land (Ha.)		Ownership of Land (Community Land/
												Waste Land	Cultivable	
Hom margalli	Sundramma	4575	Manually	0	0.40	0.16	Teak, Silver, Hebbevu, Others	100	16	Rainfed	Rainfed/ Protective irrigation	0	0.40	Private Land
Hom margalli	Lakshamma	4576	Manually	0	0.40	0.16	Teak, Silver, Hebbevu, Others	100	16	Rainfed	Rainfed/ Protective irrigation	0	0.40	Private Land
Hom margalli	Bhagyamma	4577	Manually	0	0.40	0.16	Teak, Silver, Hebbevu, Others	100	16	Rainfed	Rainfed/ Protective irrigation	0	0.40	Private Land
Hom margalli	Dasamma	4578	Manually	0	0.40	0.16	Teak, Silver, Hebbevu, Others	100	16	Rainfed	Rainfed/ Protective irrigation	0	0.40	Private Land
Hom margalli	Gayamma	4579	Manually	0	0.40	0.16	Teak, Silver, Hebbevu, Others	100	16	Rainfed	Rainfed/ Protective irrigation	0	0.40	Private Land
Hom margalli	Bundamma	4580	Manually	0	0.40	0.16	Teak, Silver, Hebbevu, Others	100	16	Rainfed	Rainfed/ Protective irrigation	0	0.40	Private Land
Hom margalli	Lakshamma	4581	Manually	0	0.40	0.16	Teak, Silver, Hebbevu, Others	100	16	Rainfed	Rainfed/ Protective irrigation	0	0.40	Private Land
Hom margalli	Gowramma	4582	Manually	0	0.40	0.16	Teak, Silver, Hebbevu, Others	100	16	Rainfed	Rainfed/ Protective irrigation	0	0.40	Private Land
Hom margalli	Shivamma	4583	Manually	0	0.41	0.16	Teak, Silver, Hebbevu, Others	100	16	Rainfed	Rainfed/ Protective irrigation	0	0.41	Private Land
Hom margalli	Chinnamma	4584	Manually	0	0.40	0.16	Teak, Silver, Hebbevu, Others	100	16	Rainfed	Rainfed/ Protective irrigation	0	0.40	Private Land
Hom margalli	Savithramma	4585	Manually	0	0.83	0.33	Teak, Silver, Hebbevu, Others	100	33	Rainfed	Rainfed/ Protective irrigation	0	0.83	Private Land
Hom margalli	Jyothi	4586	Manually	0	1.70	0.68	Teak, Silver, Hebbevu, Others	100	68	Rainfed	Rainfed/ Protective irrigation	0	1.70	Private Land
Hom margalli	Jyothi	4587	Manually	0	1.70	0.68	Teak, Silver, Hebbevu, Others	100	68	Rainfed	Rainfed/ Protective irrigation	0	1.70	Private Land
Hom margalli	Vittal	4588	Manually	0	0.10	0.04	Teak, Silver, Hebbevu, Others	100	4	Rainfed	Rainfed/ Protective irrigation	0	0.10	Private Land
Hom margalli	Govindaraju	4589	Manually	0	1.03	0.41	Teak, Silver, Hebbevu, Others	100	41	Rainfed	Rainfed/ Protective irrigation	0	1.03	Private Land
Hom margalli	Shakuntala	4590	Manually	0	0.33	0.13	Teak, Silver, Hebbevu, Others	100	13	Rainfed	Rainfed/ Protective irrigation	0	0.33	Private Land
Hom margalli	Veena	4591	Manually	0	0.40	0.16	Teak, Silver, Hebbevu, Others	100	16	Rainfed	Rainfed/ Protective irrigation	0	0.40	Private Land
Hom margalli	Sri Vidya	4592	Manually	0	0.40	0.16	Teak, Silver, Hebbevu, Others	100	16	Rainfed	Rainfed/ Protective irrigation	0	0.40	Private Land
Hom margalli	Renuka	4593	Manually	0	1.80	0.72	Teak, Silver, Hebbevu, Others	100	72	Rainfed	Rainfed/ Protective irrigation	0	1.80	Private Land
Hom margalli	Shivshankar	4594	Manually	0	1.00	0.40	Teak, Silver, Hebbevu, Others	100	40	Rainfed	Rainfed/ Protective irrigation	0	1.00	Private Land
Hom margalli	Jyothi Umesh	4595	Manually	0	1.20	0.48	Teak, Silver, Hebbevu, Others	100	48	Rainfed	Rainfed/ Protective irrigation	0	1.20	Private Land
Hom margalli	Arjun Umesh	4596	Manually	0	0.40	0.16	Teak, Silver, Hebbevu, Others	100	16	Rainfed	Rainfed/ Protective irrigation	0	0.40	Private Land
Hom margalli	Arjun Umesh	4597	Manually	0	1.40	0.56	Teak, Silver, Hebbevu, Others	100	56	Rainfed	Rainfed/ Protective irrigation	0	1.40	Private Land
Hom margalli	Prakash	4598	Manually	0	0.80	0.32	Teak, Silver, Hebbevu, Others	100	32	Rainfed	Rainfed/ Protective irrigation	0	0.80	Private Land
Hom margalli	Arjun Umesh	4599	Manually	0	0.35	0.14	Teak, Silver, Hebbevu, Others	100	14	Rainfed	Rainfed/ Protective irrigation	0	0.35	Private Land
Hom margalli	Puttalakshamma	4600	Manually	0	0.73	0.29	Teak, Silver, Hebbevu, Others	100	29	Rainfed	Rainfed/ Protective irrigation	0	0.73	Private Land
Hom margalli	Mahadeva	4601	Manually	0	0.12	0.05	Teak, Silver, Hebbevu, Others	100	5	Rainfed	Rainfed/ Protective irrigation	0	0.12	Private Land
Hom margalli	Venkatesha	4602	Manually	0	0.31	0.12	Teak, Silver, Hebbevu, Others	100	12	Rainfed	Rainfed/ Protective irrigation	0	0.31	Private Land
Hom margalli	Govinda	4603	Manually	0	0.30	0.12	Teak, Silver, Hebbevu, Others	100	12	Rainfed	Rainfed/ Protective irrigation	0	0.30	Private Land
Hom margalli	Savithramma	4604	Manually	0	0.30	0.12	Teak, Silver, Hebbevu, Others	100	12	Rainfed	Rainfed/ Protective irrigation	0	0.30	Private Land
Hom margalli	Mahadeva	4605	Manually	0	0.30	0.12	Teak, Silver, Hebbevu, Others	100	12	Rainfed	Rainfed/ Protective irrigation	0	0.30	Private Land
Hom margalli	Ninganna	4606	Manually	0	0.30	0.12	Teak, Silver, Hebbevu, Others	100	12	Rainfed	Rainfed/ Protective irrigation	0	0.30	Private Land

Village Name	Farmer Name:	Farmer Code	Rate Type (Manually/Machinery)	Survey No:	Total Area (Ha.)	Proposed Area (Ha.)	Activity/Model/Plant/Crop Name :	Number of Plants Per Ha	No. of plants	Method of Irrigation	Source of Irrigation (Canal/Rainfed/Well)	Area as per Type Of Land (Ha.)		Ownership of Land (Community Land/
												Waste Land	Cultivable	
Hom margalli	Sunitha	4607	Manually	0	0.66	0.26	Teak, Silver, Hebbevu, Others	100	26	Rainfed	Rainfed/ Protective irrigation	0	0.66	Private Land
Hom margalli	Manjunath	4608	Manually	0	0.60	0.24	Teak, Silver, Hebbevu, Others	100	24	Rainfed	Rainfed/ Protective irrigation	0	0.60	Private Land
Hom margalli	Puttaswamy	4609	Manually	0	0.50	0.20	Teak, Silver, Hebbevu, Others	100	20	Rainfed	Rainfed/ Protective irrigation	0	0.50	Private Land
Hom margalli	Nagesh	4610	Manually	0	0.40	0.16	Teak, Silver, Hebbevu, Others	100	16	Rainfed	Rainfed/ Protective irrigation	0	0.40	Private Land
Hom margalli	Sunitha	4611	Manually	0	0.30	0.12	Teak, Silver, Hebbevu, Others	100	12	Rainfed	Rainfed/ Protective irrigation	0	0.30	Private Land
Hom margalli	Sunitha	4612	Manually	0	0.30	0.12	Teak, Silver, Hebbevu, Others	100	12	Rainfed	Rainfed/ Protective irrigation	0	0.30	Private Land
Hom margalli	Sunitha	4613	Manually	0	0.10	0.04	Teak, Silver, Hebbevu, Others	100	4	Rainfed	Rainfed/ Protective irrigation	0	0.10	Private Land
Hom margalli	Sunitha	4614	Manually	0	0.10	0.04	Teak, Silver, Hebbevu, Others	100	4	Rainfed	Rainfed/ Protective irrigation	0	0.10	Private Land
Hom margalli	Latha	4615	Manually	0	0.55	0.22	Teak, Silver, Hebbevu, Others	100	22	Rainfed	Rainfed/ Protective irrigation	0	0.55	Private Land
Hom margalli	Kanthraju	4616	Manually	0	0.41	0.16	Teak, Silver, Hebbevu, Others	100	16	Rainfed	Rainfed/ Protective irrigation	0	0.41	Private Land
Hom margalli	Kanthraju	4617	Manually	0	0.48	0.19	Teak, Silver, Hebbevu, Others	100	19	Rainfed	Rainfed/ Protective irrigation	0	0.48	Private Land
Hom margalli	Baanaboyi	4618	Manually	0	0.55	0.22	Teak, Silver, Hebbevu, Others	100	22	Rainfed	Rainfed/ Protective irrigation	0	0.55	Private Land
Hom margalli	Nagraju	4619	Manually	0	0.80	0.32	Teak, Silver, Hebbevu, Others	100	32	Rainfed	Rainfed/ Protective irrigation	0	0.80	Private Land
Hom margalli	Shivananjayya	4620	Manually	0	0.40	0.16	Teak, Silver, Hebbevu, Others	100	16	Rainfed	Rainfed/ Protective irrigation	0	0.40	Private Land
Hom margalli	Krishna	4621	Manually	0	0.40	0.16	Teak, Silver, Hebbevu, Others	100	16	Rainfed	Rainfed/ Protective irrigation	0	0.40	Private Land
Hom margalli	Govindaraju	4622	Manually	0	0.87	0.35	Teak, Silver, Hebbevu, Others	100	35	Rainfed	Rainfed/ Protective irrigation	0	0.87	Private Land
Hom margalli	Bundremunkegowd	4623	Manually	0	1.91	0.76	Teak, Silver, Hebbevu, Others	100	76	Rainfed	Rainfed/ Protective irrigation	0	1.91	Private Land
Hom margalli	Shivaraju	4624	Manually	0	1.75	0.70	Teak, Silver, Hebbevu, Others	100	70	Rainfed	Rainfed/ Protective irrigation	0	1.75	Private Land
Hom margalli	Kishorkumar	4625	Manually	0	2.14	0.86	Teak, Silver, Hebbevu, Others	100	86	Rainfed	Rainfed/ Protective irrigation	0	2.14	Private Land
Hom margalli	Kishorkumar	4626	Manually	0	1.89	0.76	Teak, Silver, Hebbevu, Others	100	76	Rainfed	Rainfed/ Protective irrigation	0	1.89	Private Land
Hom margalli	Raghu	4627	Manually	0	0.81	0.32	Teak, Silver, Hebbevu, Others	100	32	Rainfed	Rainfed/ Protective irrigation	0	0.81	Private Land
Hom margalli	Roopa	4628	Manually	0	0.25	0.10	Teak, Silver, Hebbevu, Others	100	10	Rainfed	Rainfed/ Protective irrigation	0	0.25	Private Land
Hom margalli	Shivshankar	4629	Manually	0	1.56	0.62	Teak, Silver, Hebbevu, Others	100	62	Rainfed	Rainfed/ Protective irrigation	0	1.56	Private Land
Hom margalli	Arunkumar	4630	Manually	0	2.14	0.86	Teak, Silver, Hebbevu, Others	100	86	Rainfed	Rainfed/ Protective irrigation	0	2.14	Private Land
Hom margalli	Jagadeesh	4631	Manually	0	0.12	0.05	Teak, Silver, Hebbevu, Others	100	5	Rainfed	Rainfed/ Protective irrigation	0	0.12	Private Land
Hom margalli	Roopa	4632	Manually	0	1.39	0.56	Teak, Silver, Hebbevu, Others	100	56	Rainfed	Rainfed/ Protective irrigation	0	1.39	Private Land
Hom margalli	Shivshankar	4633	Manually	0	2.10	0.84	Teak, Silver, Hebbevu, Others	100	84	Rainfed	Rainfed/ Protective irrigation	0	2.10	Private Land
Hom margalli	Basappaji	4634	Manually	0	0.40	0.16	Teak, Silver, Hebbevu, Others	100	16	Rainfed	Rainfed/ Protective irrigation	0	0.40	Private Land
Hom margalli	Shivananjappa	4635	Manually	0	0.27	0.11	Teak, Silver, Hebbevu, Others	100	11	Rainfed	Rainfed/ Protective irrigation	0	0.27	Private Land
Hom margalli	Ramanna	4636	Manually	0	0.27	0.11	Teak, Silver, Hebbevu, Others	100	11	Rainfed	Rainfed/ Protective irrigation	0	0.27	Private Land
Hom margalli	Mahadevswamy	4637	Manually	0	0.60	0.24	Teak, Silver, Hebbevu, Others	100	24	Rainfed	Rainfed/ Protective irrigation	0	0.60	Private Land
Hom margalli	Sunitha	4638	Manually	0	0.20	0.08	Teak, Silver, Hebbevu, Others	100	8	Rainfed	Rainfed/ Protective irrigation	0	0.20	Private Land

Village Name	Farmer Name:	Farmer Code	Rate Type (Manually/Machinery)	Survey No:	Total Area (Ha.)	Proposed Area (Ha.)	Activity/Model/Plant/Crop Name :	Number of Plants Per Ha	No. of plants	Method of Irrigation	Source of Irrigation (Canal/Rainfed/Well)	Area as per Type Of Land (Ha.)		Ownership of Land (Community Land/
												Waste Land	Cultivable	
Hom margalli	Yallamma	4639	Manually	0	0.20	0.08	Teak, Silver, Hebbevu, Others	100	8	Rainfed	Rainfed/ Protective Irrigation	0	0.20	Private Land
Hom margalli	Basavegowda	4640	Manually	0	1.61	0.64	Teak, Silver, Hebbevu, Others	100	64	Rainfed	Rainfed/ Protective Irrigation	0	1.61	Private Land
Hom margalli	Meenakshi	4641	Manually	0	0.88	0.35	Teak, Silver, Hebbevu, Others	100	35	Rainfed	Rainfed/ Protective Irrigation	0	0.88	Private Land
Hom margalli	Subhash	4642	Manually	0	2.42	0.97	Teak, Silver, Hebbevu, Others	100	97	Rainfed	Rainfed/ Protective Irrigation	0	2.42	Private Land
Bettahalli	Mayamma	4643	Manually	0	1.60	0.64	Teak, Silver, Hebbevu, Others	100	64	Rainfed	Rainfed/ Protective Irrigation	0	1.60	Private Land
Bettahalli	Doddasiddayya	4644	Manually	0	1.40	0.56	Teak, Silver, Hebbevu, Others	100	56	Rainfed	Rainfed/ Protective Irrigation	0	1.40	Private Land
Shankahalli	Mahadevanaika	4645	Manually	0	1.21	0.48	Teak, Silver, Hebbevu, Others	100	48	Rainfed	Rainfed/ Protective Irrigation	0	1.21	Private Land
Shankahalli	Kempanaika	4646	Manually	0	0.85	0.34	Teak, Silver, Hebbevu, Others	100	34	Rainfed	Rainfed/ Protective Irrigation	0	0.85	Private Land
Shankahalli	Chikthamanaika	4647	Manually	0	0.42	0.17	Teak, Silver, Hebbevu, Others	100	17	Rainfed	Rainfed/ Protective Irrigation	0	0.42	Private Land
Shankahalli	Sannanaika	4648	Manually	0	0.86	0.34	Teak, Silver, Hebbevu, Others	100	34	Rainfed	Rainfed/ Protective Irrigation	0	0.86	Private Land
Shankahalli	Mahadevanaika	4649	Manually	0	1.20	0.48	Teak, Silver, Hebbevu, Others	100	48	Rainfed	Rainfed/ Protective Irrigation	0	1.20	Private Land
Shankahalli	Siddaraju	4650	Manually	0	0.21	0.08	Teak, Silver, Hebbevu, Others	100	8	Rainfed	Rainfed/ Protective Irrigation	0	0.21	Private Land
Ijjala	Gomala	4651	Manually	0	8.90	3.56	Teak, Silver, Hebbevu, Others	100	356	Rainfed	Rainfed/ Protective Irrigation	0	8.90	Community Land

[ Chapter - IV ] 4.6 Livelihood Activities for the asst less persons and Micro enterprises & Business development

Village Name	Group Type (SHG Group/User Group/ Group Federation)	Group Name	Name of Beneficiary	Gender	Caste Category (SC/ST/Others/Minorities/OBC/BC-1/BC-2/Gen/EBC)	Activity Name	Raw Material Available	Required Material
Chamanahalli	SHG	50 SHGs	Asst less Beneficiary to be Identfind	Women	SC, ST, Marginal Farmar And Landless	Revolving Fund For SHG And SEDP Trainings	Value Addition For Local Raw Material	Depends Up On The Out Side Demands
Chikka Keruru	SHG							
Chootnahalli	SHG							
Dodda Kereyuru	SHG							
Doddakere Kaval	SHG							
Holehundi	SHG							
Hommaragalli	SHG							
Hyrige	SHG							
Iruvidhi	SHG							
K.Kannnahalli	SHG							
Karigala	SHG							
Kodichamanahalli	SHG							
Kolagala	SHG							
Kunagalu	SHG							
Kutawadi	SHG							
M.Kannnahalli	SHG							
Madapura	SHG							
Nayakanahundi	SHG							

[ Chapter - IV ] 4.7 Details of Production Systems

Village Name	Group Type (SHG Group/User Group/ Group Federation)	Group Name	Beneficiary Name	Farmer Code	Activity Name	Proposed Quantity (Area/Nos) Area in Ha
Chamanahalli	SHG, And UG Membars	50 SHGs	Beneficiary to be Identfind	0	1.Vegetable Minikit	1. 5000
Chikka Keruru					2.Live Stock Based IFS	2.150
Chootnahalli					3.Animal Health Camp	3.30
Dodda Kereyuru					4.Trivis Installation	4.19
Doddakere Kaval					5.Backyard Poultry	5.55
Holehundi						
Hommaragalli						
Hyrige						
Iruvidhi						
K.Kannenahalli						
Karigala						
Kodichamanahalli						
Kolagala						
Kunagalu						
Kutawadi						
M.Kannenahalli						
Madapura						
Nayakanahundi						

[ Chapter - IV ] 4.8 Natural Resource Management and Governance

Sl.No.	Village	Amount (rs in lakh)	Remarks
1	Chamanahalli	0.460	
2	Chikka Keruru	2.253	
3	Chootnahalli	1.120	
4	Dodda Kereyuru	2.035	
5	Doddakere Kaval	0.171	
6	Holehundi	1.516	
7	Hommaragalli	0.617	
8	Hyrige	0.781	
9	Iruvidhi	0.263	
10	K.Kannenahalli	0.351	
11	Karigala	6.557	
12	Kodichamanahalli	0.676	
13	Kolagala	0.446	
14	Kunagalu	0.886	
15	Kutawadi	0.194	
16	M.Kannenahalli	0.236	
17	Madapura	0.661	
18	Nayakanahundi	1.286	
Total		20.511	

[ Chapter - IV ] 4.9 Administrative cost

Sl.No.	Village	Amount (rs in lakh)	Remarks
1	Chamanahalli	2.301	
2	Chikka Keruru	11.266	
3	Chootnahalli	5.601	
4	Dodda Kereyuru	10.173	
5	Doddakere Kaval	0.854	
6	Holehundi	7.582	
7	Hommaragalli	3.086	
8	Hyrige	3.906	
9	Iruvidhi	1.316	
10	K.Kannenahalli	1.757	
11	Karigala	32.787	
12	Kodichamanahalli	3.382	
13	Kolagala	2.232	
14	Kunagalu	4.431	
15	Kutawadi	0.970	
16	M.Kannenahalli	1.179	
17	Madapura	3.304	
18	Nayakanahundi	6.429	
Total		102.555	



[ Chapter - IV ] 4.10 Monitoring and Evaluation

Sl.No.	Village	Amount (rs in lakh)	Remarks
1	Chamanahalli	0.460	
2	Chikka Keruru	2.253	
3	Chootnahalli	1.120	
4	Dodda Kereyuru	2.035	
5	Doddakere Kaval	0.171	
6	Holehundi	1.516	
7	Hommaragalli	0.617	
8	Hyrige	0.781	
9	Iruvidhi	0.263	
10	K.Kannenahalli	0.351	
11	Karigala	6.557	
12	Kodichamanahalli	0.676	
13	Kolagala	0.446	
14	Kunagalu	0.886	
15	Kutawadi	0.194	
16	M.Kannenahalli	0.236	
17	Madapura	0.661	
18	Nayakanahundi	1.286	
Total		20.511	

[ Chapter - IV ] 4.11 Detailed Project Report

Sl.No.	Village	Amount (rs in lakh)	Remarks
1	Chamanahalli	0.230	
2	Chikka Keruru	1.127	
3	Chootnahalli	0.560	
4	Dodda Kereyuru	1.017	
5	Doddakere Kaval	0.085	
6	Holehundi	0.758	
7	Hommaragalli	0.309	
8	Hyrige	0.391	
9	Iruvidhi	0.132	
10	K.Kannenahalli	0.176	
11	Karigala	3.279	
12	Kodichamanahalli	0.338	
13	Kolagala	0.223	
14	Kunagalu	0.443	
15	Kutawadi	0.097	
16	M.Kannenahalli	0.118	
17	Madapura	0.330	
18	Nayakanahundi	0.643	
<b>Total</b>		<b>10.256</b>	

[ Chapter - IV ] 4.12 Institution and capacity building

Sl.No.	Village	Amount (rs in lakh)	Remarks
1	Chamanahalli	0.690	
2	Chikka Keruru	3.380	
3	Chootnahalli	1.680	
4	Dodda Kereyuru	3.052	
5	Doddakere Kaval	0.256	
6	Holehundi	2.275	
7	Hommaragalli	0.926	
8	Hyrige	1.172	
9	Iruvidhi	0.395	
10	K.Kannenahalli	0.527	
11	Karigala	9.836	
12	Kodichamanahalli	1.015	
13	Kolagala	0.670	
14	Kunagalu	1.329	
15	Kutawadi	0.291	
16	M.Kannenahalli	0.354	
17	Madapura	0.991	
18	Nayakanahundi	1.929	
<b>Total</b>		<b>30.767</b>	

[ Chapter - IV ] 4.13 Entry Point activities

Sl.No.	Village	Amount (rs in lakh)	Remarks
1	Chamanahalli	0.460	
2	Chikka Keruru	2.253	
3	Chootnahalli	1.120	
4	Dodda Kereyuru	2.035	
5	Doddakere Kaval	0.171	
6	Holehundi	1.516	
7	Hommaragalli	0.617	
8	Hyrige	0.781	
9	Iruvidhi	0.263	
10	K.Kannenahalli	0.351	
11	Karigala	6.557	
12	Kodichamanahalli	0.676	
13	Kolagala	0.446	
14	Kunagalu	0.886	
15	Kutawadi	0.194	
16	M.Kannenahalli	0.236	
17	Madapura	0.661	
18	Nayakanahundi	1.286	
<b>Total</b>		<b>20.511</b>	

[ Chapter - IV ] 4.14 Consolidation and Withdrwal phase

Sl.No.	Village	Amount (rs in lakh)	Remarks
1	Chamanahalli	0.690	
2	Chikka Keruru	3.380	
3	Chootnahalli	1.680	
4	Dodda Kereyuru	3.052	
5	Doddakere Kaval	0.256	
6	Holehundi	2.275	
7	Hommaragalli	0.926	
8	Hyrige	1.172	
9	Iruvidhi	0.395	
10	K.Kannenahalli	0.527	
11	Karigala	9.836	
12	Kodichamanahalli	1.015	
13	Kolagala	0.670	
14	Kunagalu	1.329	
15	Kutawadi	0.291	
16	M.Kannenahalli	0.354	
17	Madapura	0.991	
18	Nayakanahundi	1.929	
<b>Total</b>		<b>30.767</b>	

## 5. Project Planning and Action Plan

### [ Chapter - V ] 5.1 Entry Point Activity

Amount Earmarked for EPA(Lacs) : 20.511

Sl. No.	Village Name	Entry Point Activity Name	Estimated Cost (In Lacs)	Executing Agency	Months for Work Completion
1	Chamanahalli	FPO	0.460	Agriculture Department	3 Months
2	Chikka Keruru	FPO	2.253	Agriculture Department	3 Months
3	Chootnahalli	FPO	1.120	Agriculture Department	3 Months
4	Dodda Kereyuru	FPO	2.035	Agriculture Department	3 Months
5	Doddakere Kaval	FPO	0.171	Agriculture Department	3 Months
6	Holehundi	FPO	1.516	Agriculture Department	3 Months
7	Hommaragalli	FPO	0.617	Agriculture Department	3 Months
8	Hyrige	FPO	0.781	Agriculture Department	3 Months
9	Iruvidhi	FPO	0.263	Agriculture Department	3 Months
10	K.Kannenahalli	FPO	0.351	Agriculture Department	3 Months
11	Karigala	FPO	6.557	Agriculture Department	3 Months
12	Kodichamanahalli	FPO	0.676	Agriculture Department	3 Months
13	Kolagala	FPO	0.446	Agriculture Department	3 Months
14	Kunagalu	FPO	0.886	Agriculture Department	3 Months
15	Kutawadi	FPO	0.194	Agriculture Department	3 Months
16	M.Kannenahalli	FPO	0.236	Agriculture Department	3 Months
17	Madapura	FPO	0.661	Agriculture Department	3 Months
18	Nayakanahundi	FPO	1.286	Agriculture Department	3 Months
<b>Total Estimate Cost</b>			<b>20.511</b>		

[ Chapter - V ] 5.2 Village wise Run-off Calculation

Block : H.D.Kote

Sl.No.	Village Name	Total Area (Ha)	Particulars	Catchment Area (Ha.)	Run-Off Yield Per Ha (CuM)	Total Yield of Run-Off (CuM)	Average Annual Rainfall(mm)	Run off Method
1	Chamanahalli	104.60	Catchment Area Having 0 to 5 % Slope	376	376	39290	601.0	Surface
			Catchment Area Having 5 to 20% Slope			0		
			Catchment Area Above 20% Slope			0		
			<b>Sub Total</b>			<b>39290</b>		
2	Chikka Keruru	512.09	Catchment Area Having 0 to 5 % Slope	376	376	192354	601.0	Surface
			Catchment Area Having 5 to 20% Slope			0		
			Catchment Area Above 20% Slope			0		
			<b>Sub Total</b>			<b>192354</b>		
3	Chootnahalli	254.57	Catchment Area Having 0 to 5 % Slope	376	376	95623	601.0	Surface
			Catchment Area Having 5 to 20% Slope			0		
			Catchment Area Above 20% Slope			0		
			<b>Sub Total</b>			<b>95623</b>		
4	Doddakere Kaval	462.43	Catchment Area Having 0 to 5 % Slope	376	376	173700	601.0	Surface
			Catchment Area Having 5 to 20% Slope			0		
			Catchment Area Above 20% Slope			0		
			<b>Sub Total</b>			<b>173700</b>		
5	Doddakere Kaval	38.82	Catchment Area Having 0 to 5 % Slope	376	376	14582	601.0	Surface
			Catchment Area Having 5 to 20% Slope			0		
			Catchment Area Above 20% Slope			0		
			<b>Sub Total</b>			<b>14582</b>		
6	Holehundi	344.63	Catchment Area Having 0 to 5 % Slope	376	376	129452	601.0	Surface
			Catchment Area Having 5 to 20% Slope			0		
			Catchment Area Above 20% Slope			0		
			<b>Sub Total</b>			<b>129452</b>		

Sl.No.	Village Name	Total Area (Ha)	Particulars	Catchment Area (Ha.)	Run-Off Yield Per Ha (CuM)	Total Yield of Run-Off (CuM)	Average Annual Rainfall(mm)	Run off Method
7	Hommaragalli	140.26	Catchment Area Having 0 to 5 % Slope	376	376	52685	601.0	Surface
			Catchment Area Having 5 to 20% Slope			0		
			Catchment Area Above 20% Slope			0		
			<b>Sub Total</b>			<b>52685</b>		
8	Hyrige	177.54	Catchment Area Having 0 to 5 % Slope	376	376	66688	601.0	Surface
			Catchment Area Having 5 to 20% Slope			0		
			Catchment Area Above 20% Slope			0		
			<b>Sub Total</b>			<b>66688</b>		
9	Iruvidhi	59.81	Catchment Area Having 0 to 5 % Slope	376	376	22466	601.0	Surface
			Catchment Area Having 5 to 20% Slope			0		
			Catchment Area Above 20% Slope			0		
			<b>Sub Total</b>			<b>22466</b>		
10	K.Kannenahalli	79.85	Catchment Area Having 0 to 5 % Slope	376	376	29994	601.0	Surface
			Catchment Area Having 5 to 20% Slope			0		
			Catchment Area Above 20% Slope			0		
			<b>Sub Total</b>			<b>29994</b>		
11	Karigala	1490.34	Catchment Area Having 0 to 5 % Slope	376	376	559809	601.0	Surface
			Catchment Area Having 5 to 20% Slope			0		
			Catchment Area Above 20% Slope			0		
			<b>Sub Total</b>			<b>559809</b>		
12	Kodichamanahalli	153.72	Catchment Area Having 0 to 5 % Slope	376	376	57741	601.0	Surface
			Catchment Area Having 5 to 20% Slope			0		
			Catchment Area Above 20% Slope			0		
			<b>Sub Total</b>			<b>57741</b>		
13	Kolagala	101.45	Catchment Area Having 0 to 5 % Slope	376	376	38107	601.0	Surface
			Catchment Area Having 5 to 20% Slope			0		
			Catchment Area Above 20% Slope			0		
			<b>Sub Total</b>			<b>38107</b>		



Sl.No.	Village Name	Total Area (Ha)	Particulars	Catchment Area (Ha.)	Run-Off Yield Per Ha (CuM)	Total Yield of Run-Off (CuM)	Average Annual Rainfall(mm)	Run off Method
14	Kunagalu	201.42	Catchment Area Having 0 to 5 % Slope	376	376	75658	601.0	Surface
			Catchment Area Having 5 to 20% Slope			0		
			Catchment Area Above 20% Slope			0		
			<b>Sub Total</b>			<b>75658</b>		
15	Kutawadi	44.10	Catchment Area Having 0 to 5 % Slope	376	376	39290	601.0	Surface
			Catchment Area Having 5 to 20% Slope			0		
			Catchment Area Above 20% Slope			0		
			<b>Sub Total</b>			<b>39290</b>		
16	M.Kannenahalli	53.58	Catchment Area Having 0 to 5 % Slope	376	376	20126	601.0	Surface
			Catchment Area Having 5 to 20% Slope			0		
			Catchment Area Above 20% Slope			0		
			<b>Sub Total</b>			<b>20126</b>		
17	Madapura	150.17	Catchment Area Having 0 to 5 % Slope	376	376	56408	601.0	Surface
			Catchment Area Having 5 to 20% Slope			0		
			Catchment Area Above 20% Slope			0		
			<b>Sub Total</b>			<b>56408</b>		
18	Nayakanahundi	292.23	Catchment Area Having 0 to 5 % Slope	376	376	109769	601.0	Surface
			Catchment Area Having 5 to 20% Slope			0		
			Catchment Area Above 20% Slope			0		
			<b>Sub Total</b>			<b>109769</b>		

[ Chapter - V ] 5.3 Run-off Budgeting

Block : H.D.Kote								
Village Name	Activity Type(Soil & Moisture Conservation Activity / Water Harvesting Activity)	Activity Name	Activity Unit	Quantity of Existing Activities (No/Ha)	Quantity of Proposed Activities (No/Ha)	Run-off To Be Stored By Existing Activities (TCM)	Run-off To Be Stored By Proposed Activities (TCM)	Total Amount of Run-off Stored (TCM)
Chamanahalli	Soil & Moisture Conservation Activity / Water Harvesting Activity	1. Trench Cum Bund	RMT	0	1170480	0	1316.79	1316.79
Chikka Keruru								
Chootnahalli		2. Farmpond	No	72	30	97.20	40.50	137.70
Dodda Kereyuru								
Doddakere Kaval		3. Checkdam	No	4	18	9.60	43.20	52.80
Holehundi								
Hommaragalli		4. Gokatte	No	8	10	24.00	30.00	54.00
Hyrige								
Iruvidhi								
K.Kannenahalli								
Karigala								
Kodichamanahalli								
Kolagala								
Kunagalu								
Kutawadi								
M.Kannenahalli								
Madapura								
Nayakanahundi								

**Abstract Of Run Off Budgeting**

Total Available Run_Off (TCM)	1773.74	Run-Off Arrested From Existing Activities (TCM)	130.80
Run_Off Arrested From Proposed Activities (TCM)	1430.49	Balance RunjDff (TCM)	212.45
Balance Run-Off ( % )	11.98	Run-Off Wasted Out ( % )	100.00

Block : H.D.Kote

Village Name	Activity Type(Soil & Moisture Conservation Activity / Water Harvesting Activity)	Activity Name	Activity Unit	Unit Cost	Proposed No. of Structure	Estimated cost (in Lacs)	Scheme Convergence (in Lacs)						Total Months Required for Work Completion	
							AGRI.DEPTDEPT	HORTI. DEPT.	MGNREGA	MI	NABARD	RKVY		STATE PLAN
Chamanahalli	Soil & Moisture Conservation Activity / Water Harvesting Activity	1. Trench Cum Bund	RMT	0.00060	1170480	702.288	218.798		483.490					36
Chikka Keruru														
Chootnahalli		2. Farmpond	No	0.730	30	21.900	7.300		14.600					36
Dodda Kereyuru														
Doddakere Kaval		3. Checkdam	No	7.000	18	126.000	40.000				70.000			36
Holehundi														
Hommaragalli		4. Gokatte	No	5.000	10	50.000	20.000					25.000		36
Hyrige														
Iruvidhi														
K. Kannenahalli														
Karigala														
Kodichamanahalli														
Kolagala														
Kunagalu														
Kutawadi														
M. Kannenahalli														
Madapura														
Nayakanahundi														

Planned Amount for Soil and Moisture Activities	1106.471
Total Earnmarked Amount for Watershed works	1538.835
Total Balance Amount	432.364

Planned Amount for Water Harvesting Activities	197.900
Total Earnmarked Amount for Watershed works	1538.835
Total Balance Amount	1340.935

[ Chapter - V ] 5.4 / 5.5 Planning of Soil & Moisture Conservation and Water Harvesting Activities

Block : H.D.Kote

Village Name	Activity Type(Soil & Moisture Conservation Activity / Water Harvesting Activity)	Activity Name	Activity Unit	Unit Cost	Proposed No. of Structure	Estimated cost (in Lacs)	Scheme Convergence (in Lacs)						Total Months Required for Work Completion	
							AGRI.DEPTDEPT	HORTI. DEPT.	MGNREGA	MI	NABARD	RKVY		STATE PLAN
Chamanahalli	Soil & Moisture Conservation Activity / Water Harvesting Activity	1. Trench Cum Bund	RMT	0.00060	1170480	702.288	218.798		483.490					36
Chikka Keruru														
Chootnahalli		2. Farmpond	No	0.730	30	21.900	7.300		14.600					
Dodda Kereyuru														
Doddakere Kaval		3. Checkdam	No	7.000	18	126.000	56.000					70.000		36
Holehundi														
Hommaragalli		4. Gokatte	No	5.000	10	50.000	25.000						25.000	36
Hyrige														
Iruvidhi														
K.Kannenahalli														
Karigala														
Kodichamanahalli														
Kolagala														
Kunagalu														
Kutawadi														
M.Kannenahalli														
Madapura														
Nayakanahundi														

Planned Amount for Soil and Moisture Activities	900.188
Total Earnmarked Amount for Watershed works	307.098
Total Balance Amount	593.090

[ Chapter - V ] 5.6 Planning of Vegetative Cover Activities

Village Name	Plantation Type ( Horticulture Activity/Afforestation Activity/Nursery Activity)	Activity/Model /Plant/Crop Name	Area Proposed for Plantation (Ha.)		Area as per Ownership of Land (Ha)					Unit Cost (Rs./Ha)	Estimated Cost (In lacs)	Scheme Convergence (in Lacs)						Total Months Required for Work Completion	
			Waste Land	Cultivated Land	Private Land	Community Land	Other Land	Total Land				AGRI.DEPTDEPT	HORTI. DEPT.	MGNREGA	MI	NABARD	RKVY		STATE PLAN
			Area (Ha.)	Area (Ha)	Area in Ha	Area in Ha	Area in Ha	Area (in Ha.)	No. of Plants (in Nos.)										
Chamanahalli	Horticulture Activity/Afforestation Activity/Nursery Activity	Mango,Sappota, Coconut, Teak, Silver, Hebbevu and Others	0	2847.33	2748.21	99.12	0	2847.33	298655	Horticulture Plant per Ha. Rs. 15300, Forest plants per Ha.9900.00	376.753	173.524	0	203.229	0	0	0	0	36 Months
Chikka Keruru																			
Chootnahalli																			
Dodda Kereyuru																			
Doddakere Kaval																			
Holehundi																			
Hommaragalli																			
Hyrige																			
Iruvidhi																			
K.Kannenhalli																			
Karigala																			
Kodichamanahalli																			
Kolagala																			
Kunagalu																			
Kutawadi																			
M.Kannenhalli																			
Madapura																			
Nayakanahundi																			

Total Planned Amount for this Activities	376.753
Total Earnmarked Amount for Watershed works	173.524
<b>Total Balance Amount</b>	<b>203.229</b>

[ Chapter - V ] 5.7 Planning Livelihood Activities for the asst less persons and Micro enterprises & Business development

Sl.No.	Village Name	Name of Activity	Number of Beneficiaries					Unit Cost (Rs.)	Unit	Quantity (No. of Units)	Funds Required for the Activity (In Lacs)	Sources of Funding (In Lacs)					Total No of months Req. for Completion
			SC	ST	Other	Women	Total					From other sources					
												Beneficiary	NABARD	NGO	NRLM	RKVY	
1	Chamanahalli	Revolving Fund for SHG EAP & SEDP Training	250	200	450	900	900	25000	50	50	12.50	0	0	0	0	0	12 Months
2	Chikka Keruru																
3	Chootnahalli																
4	Dodda Kereyuru																
5	Doddakere Kaval																
6	Holehundi																
7	Hommaragalli																
8	Hyrige																
9	Iruvidhi																
10	K.Kannenahalli																
11	Karigala																
12	Kodichamanahalli																
13	Kolagala																
14	Kunagalu																
15	Kutawadi																
16	M.Kannenahalli																
17	Madapura																
18	Nayakanahundi																
			125	100	225	450	450	0.283	450	450	141.33	0	0	0	0	0	20 Moths

Planned Amount for Livelihood Activities	153.833
Total Earnmarked Amount	153.833
Total Balance Amount	0

Sl.No.	Village Name	Name of Activity	Number of Beneficiaries					Unit Cost (Rs.)	Unit	Quantity (No. of Units)	Funds Required for the Activity (In Lacs)	Sources of Funding (In Lacs)					Total No of months Req. for Completion
			SC	ST	Other	Women	Total					From other sources					
												Beneficiary	NABARD	NGO	NRLM	RKVY	
1	Chamanahalli	Vegetable Minikit Livestock Based IFS Animal Health Camp Trivis Installation Backyard Poultry	893	420	3941	1734	5254	0.006	0.006	5254	153.833	0	0	0	0	0	6 Months
2	Chikka Keruru																
3	Chootnahalli																
4	Dodda Kereyuru																
5	Doddakere Kaval																
6	Holehundi																
7	Hommaragalli																
8	Hyrige																
9	Iruvidhi																
10	K.Kannenahalli																
11	Karigala																
12	Kodichamanahalli																
13	Kolagala																
14	Kunagalu																
15	Kutawadi																
16	M.Kannenahalli																
17	Madapura																
18	Nayakanahundi																

Planned Amount for Micro-enterprises Activities for UG	153.833
Total Earnmarked Amount	153.833
Total Balance Amount	0

**[ Chapter - V ] 5.9 Natural Resource Management and Governance**

Sl.No.	Village	Amount (rs in lakh)	Remarks
1	Chamanahalli	0.460	
2	Chikka Keruru	2.253	
3	Chootnahalli	1.120	
4	Dodda Kereyuru	2.035	
5	Doddakere Kaval	0.171	
6	Holehundi	1.516	
7	Hommaragalli	0.617	
8	Hyrige	0.781	
9	Iruvidhi	0.263	
10	K.Kannenahalli	0.351	
11	Karigala	6.557	
12	Kodichamanahalli	0.676	
13	Kolagala	0.446	
14	Kunagalu	0.886	
15	Kutawadi	0.194	
16	M.Kannenahalli	0.236	
17	Madapura	0.661	
18	Nayakanahundi	1.286	
Total		20.511	





[ Chapter - V ] 5.10 Administrative cost

Sl.No.	Village	Amount (rs in lakh)	Remarks
1	Chamanahalli	2.301	
2	Chikka Keruru	11.266	
3	Chootnahalli	5.601	
4	Dodda Kereyuru	10.173	
5	Doddakere Kaval	0.854	
6	Holehundi	7.582	
7	Hommaragalli	3.086	
8	Hyrige	3.906	
9	Iruvidhi	1.316	
10	K.Kannenahalli	1.757	
11	Karigala	32.787	
12	Kodichamanahalli	3.382	
13	Kolagala	2.232	
14	Kunagalu	4.431	
15	Kutawadi	0.970	
16	M.Kannenahalli	1.179	
17	Madapura	3.304	
18	Nayakanahundi	6.429	
Total		102.555	



[ Chapter - V ] 5.11 Monitoring and Evaluation

SL.No.	Village	Amount (rs in lakh)	Remarks
1	Chamanahalli	0.460	
2	Chikka Keruru	2.253	
3	Chootnahalli	1.120	
4	Dodda Kereyuru	2.035	
5	Doddakere Kaval	0.171	
6	Holehundi	1.516	
7	Hommaragalli	0.617	
8	Hyrige	0.781	
9	Iruvidhi	0.263	
10	K.Kannenahalli	0.351	
11	Karigala	6.557	
12	Kodichamanahalli	0.676	
13	Kolagala	0.446	
14	Kunagalu	0.886	
15	Kutawadi	0.194	
16	M.Kannenahalli	0.236	
17	Madapura	0.661	
18	Nayakanahundi	1.286	
Total		20.511	



[ Chapter - V ] 5.12 Detailed Project Report

SL.No.	Village	Amount (rs in lakh)	Remarks
1	Chamanahalli	0.230	
2	Chikka Keruru	1.127	
3	Chootnahalli	0.560	
4	Dodda Kereyuru	1.017	
5	Doddakere Kaval	0.085	
6	Holehundi	0.758	
7	Hommaragalli	0.309	
8	Hyrige	0.391	
9	Iruvidhi	0.132	
10	K.Kannenahalli	0.176	
11	Karigala	3.279	
12	Kodichamanahalli	0.338	
13	Kolagala	0.223	
14	Kunagalu	0.443	
15	Kutawadi	0.097	
16	M.Kannenahalli	0.118	
17	Madapura	0.330	
18	Nayakanahundi	0.643	
Total		10.256	

Chapter - V ] 5.13 Institution and Capacity building

SL.No.	Village	Amount (rs in lakh)	Remarks
1	Chamanahalli	0.690	
2	Chikka Keruru	3.380	
3	Chootnahalli	1.680	
4	Dodda Kereyuru	3.052	
5	Doddakere Kaval	0.256	
6	Holehundi	2.275	
7	Hommaragalli	0.926	
8	Hyrige	1.172	
9	Iruvidhi	0.395	
10	K.Kannenahalli	0.527	
11	Karigala	9.836	
12	Kodichamanahalli	1.015	
13	Kolagala	0.670	
14	Kunagalu	1.329	
15	Kutawadi	0.291	
16	M.Kannenahalli	0.354	
17	Madapura	0.991	
18	Nayakanahundi	1.929	
Total		30.767	



[ Chapter - V ] 5.14 Consolidation and Withdrwal phase

SL.No.	Village	Amount (rs in lakh)	Remarks
1	Chamanahalli	0.690	
2	Chikka Keruru	3.380	
3	Chootnahalli	1.680	
4	Dodda Kereyuru	3.052	
5	Doddakere Kaval	0.256	
6	Holehundi	2.275	
7	Hommaragalli	0.926	
8	Hyrige	1.172	
9	Iruvidhi	0.395	
10	K.Kannenahalli	0.527	
11	Karigala	9.836	
12	Kodichamanahalli	1.015	
13	Kolagala	0.670	
14	Kunagalu	1.329	
15	Kutawadi	0.291	
16	M.Kannenahalli	0.354	
17	Madapura	0.991	
18	Nayakanahundi	1.929	
Total		30.767	

## 6.Capacity Building Plan

Rs in lakhs

### [ Chapter - VI ] 6.1 Capacity Building Activities

Amount Earmarked for Capacity Building (Lakhs) :

Block : H.D.Kote

Program Name	Name of Institute	Project Stake Holders	Number of Person to be Trained	Number of Training Program					Number of Training Days	Unit Cost (Trainee Per Participant/ Day) (Rs.)	Estimated Fund (in Lacs)
				Year- 1st (2021-22)	Year-2nd (2022-23)	Year- 3rd (2023-24)	Year- 4th (2024-25)	Year-5th (2025-26)			
Mysuru - WDC-01/2021-22	NGO	SHG, UG & EC Membars	4045	0	4	4	2	2	12	100	30.767

Planned Amount for Micro-enterprises Activities for UG	0
Total Earmarked Amount	30.767
Total Balance Amount	0

[ Chapter - VI ] 6.2 Year Wise Training Program Conducted

Year	Program Level	Program Name	Duration of program (Days)	Stake Holder	Training Institute	Remark
2021-22	0	0	0	0	0	
2022-23	Village Level Training	SHG, UG & EC Training	One Day	SHG, UG & EC Membars	NGO	
2021-23	VBT, EAP & SEDP Training	SHG, UG	25 Days	SHG, & UG Membars	NGO	
2022-24	Talluk /Hobli Level	Withdrawal Strategies & CPR Management	Two Days	UG & EC Membars	NGO	

## 7. Phasing of the programme and Budgeting

Rs in lakhs

### [ Chapter - VII ] 7.1 Village and Year Component wise Phasing of IWMP Funds

Block : H.D.Kote												
Name of Component	Total		2021-22		2022-23		2023-24		2024-25		2025-26	
	%	Cost (L)	%	Cost (L)	%	Cost (L)	%	Cost (L)	%	Cost (L)	%	Cost (L)
<b>Village Name : Chamahalli - 1</b>	<b>104.60</b>	<b>23.012</b>										
Administrative Cost	10.00	2.301	20	0.460	20	0.460	20	0.460	20	0.460	20	0.460
Monitoring & Evaluation	2.00	0.460	12.5	0.058	25	0.115	25	0.115	25	0.115	12.5	0.058
E.P.A.	2.00	0.460	100	0.460	0	0	0	0	0	0	0	0
Institution & Capacity Building	3.00	0.690	20	0.138	20	0.138	20	0.138	20	0.138	20	0.138
D.P.R. Preparation	1.00	0.230	100	0.230	0	0	0	0	0	0	0	0
Natural Resource Management	47.00	10.816	10	1.082	30	3.245	30	3.245	30	3.245	0	0
Livelihood Activities for the asst less persons and Micro enterprises & Business development	15.00	3.452	0	0	50	1.726	30	1.036	20	0.690	0	0
Production System	15.00	3.452	0	0	37.5	1.294	37.5	1.294	25	0.863	0	0
Natural Resource Management and Governance	2.00	0.460	0	0	0	0	30	0.138	30	0.138	40	0.184
Consolidation Phase & Withdrawal phase	3.00	0.690	0	0	0	0	0	0	16.66	0.115	83.34	0.575
<b>Total</b>	<b>100.00</b>	<b>23.012</b>		<b>2.428</b>		<b>6.978</b>		<b>6.426</b>		<b>5.764</b>		<b>1.415</b>
Block : H.D.Kote												
Name of Component	Total		2021-22		2022-23		2023-24		2024-25		2025-26	
	%	Cost (L)	%	Cost (L)	%	Cost (L)	%	Cost (L)	%	Cost (L)	%	Cost (L)
<b>Village Name : Chikkakeruru - 2</b>	<b>512.09</b>	<b>112.660</b>										
Administrative Cost	10.00	11.266	20	2.253	20	2.253	20	2.253	20	2.253	20	2.253
Monitoring & Evaluation	2.00	2.253	12.5	0.282	25	0.563	25	0.563	25	0.563	12.5	0.282
E.P.A.	2.00	2.253	100	2.253	0	0	0	0	0	0	0	0
Institution & Capacity Building	3.00	3.380	20	0.676	20	0.676	20	0.676	20	0.676	20	0.676
D.P.R. Preparation	1.00	1.127	100	1.127	0	0	0	0	0	0	0	0
Natural Resource Management	47.00	52.950	10	5.295	30	15.885	30	15.885	30	15.885	0	0
Livelihood Activities for the asst less persons and Micro enterprises & Business development	15.00	16.899	0	0	50	8.449	30	5.070	20	3.380	0	0
Production System	15.00	16.899	0	0	37.5	6.337	37.5	6.337	25	4.225	0	0
Natural Resource Management and Governance	2.00	2.253	0	0	0	0	30	0.676	30	0.676	40	0.901
Consolidation Phase & Withdrawal phase	3.00	3.380	0	0	0	0	0	0	16.66	0.563	83.34	2.817
<b>Total</b>	<b>100.00</b>	<b>112.660</b>		<b>11.886</b>		<b>34.164</b>		<b>31.460</b>		<b>28.221</b>		<b>6.929</b>



Name of Component	Total		2021-22		2022-23		2023-24		2024-25		2025-26	
	%	Cost (L)	%	Cost (L)	%	Cost (L)	%	Cost (L)	%	Cost (L)	%	Cost (L)
<b>Village Name : Chotnahalli - 3</b>	<b>254.57</b>	<b>56.005</b>										
Administrative Cost	10.00	5.601	20	1.120	20	1.120	20	1.120	20	1.120	20	1.120
Monitoring & Evaluation	2.00	1.120	12.5	0.140	25	0.280	25	0.280	25	0.280	12.5	0.140
E.P.A.	2.00	1.120	100	1.120	0	0	0	0	0	0	0	0
Institution & Capacity Building	3.00	1.680	20	0.336	20	0.336	20	0.336	20	0.336	20	0.336
D.P.R. Preparation	1.00	0.560	100	0.560	0	0	0	0	0	0	0	0
Natural Resource Management	47.00	26.323	10	2.632	30	7.897	30	7.897	30	7.897	0	0
Livelihood Activities for the asst less persons and Micro enterprises & Business development	15.00	8.401	0	0	50	4.200	30	2.520	20	1.680	0	0
Production System	15.00	8.401	0	0	37.5	3.150	37.5	3.150	25	2.100	0	0
Natural Resource Management and Governance	2.00	1.120	0	0	0	0	30	0.336	30	0.336	40	0.448
Consolidation Phase & Withdrawal phase	3.00	1.680	0	0	0	0	0	0	16.66	0.280	83.34	1.400
<b>Total</b>	<b>100.00</b>	<b>56.005</b>		<b>5.909</b>		<b>16.984</b>		<b>15.640</b>		<b>14.029</b>		<b>3.444</b>

Name of Component	Total		2021-22		2022-23		2023-24		2024-25		2025-26	
	%	Cost (L)	%	Cost (L)	%	Cost (L)	%	Cost (L)	%	Cost (L)	%	Cost (L)
<b>Village Name : Doddakeyuru - 4</b>	<b>462.43</b>	<b>101.735</b>										
Administrative Cost	10.00	10.173	20	2.035	20	2.035	20	2.035	20	2.035	20	2.035
Monitoring & Evaluation	2.00	2.035	12.5	0.254	25	0.509	25	0.509	25	0.509	12.5	0.254
E.P.A.	2.00	2.035	100	2.035	0	0	0	0	0	0	0	0
Institution & Capacity Building	3.00	3.052	20	0.610	20	0.610	20	0.610	20	0.610	20	0.610
D.P.R. Preparation	1.00	1.017	100	1.017	0	0	0	0	0	0	0	0
Natural Resource Management	47.00	47.815	10	4.782	30	14.345	30	14.345	30	14.345	0	0
Livelihood Activities for the asst less persons and Micro enterprises & Business development	15.00	15.260	0	0	50	7.630	30	4.578	20	3.052	0	0
Production System	15.00	15.260	0	0	37.5	5.723	37.5	5.723	25	3.815	0	0
Natural Resource Management and Governance	2.00	2.035	0	0	0	0	30	0.610	30	0.610	40	0.814
Consolidation Phase & Withdrawal phase	3.00	3.052	0	0	0	0	0	0	16.66	0.508	83.34	2.544
<b>Total</b>	<b>100.00</b>	<b>101.735</b>		<b>10.733</b>		<b>30.851</b>		<b>28.409</b>		<b>25.484</b>		<b>6.257</b>

Name of Component	Total		2021-22		2022-23		2023-24		2024-25		2025-26	
	%	Cost (L)	%	Cost (L)	%	Cost (L)	%	Cost (L)	%	Cost (L)	%	Cost (L)
<b>Village Name : Doddakerekaval - 5</b>	<b>38.82</b>	<b>8.540</b>										
Administrative Cost	10.00	0.854	20	0.171	20	0.171	20	0.171	20	0.171	20	0.171
Monitoring & Evaluation	2.00	0.171	12.5	0.021	25	0.043	25	0.043	25	0.043	12.5	0.021
E.P.A.	2.00	0.171	100	0.171	0	0	0	0	0	0	0	0
Institution & Capacity Building	3.00	0.256	20	0.051	20	0.051	20	0.051	20	0.051	20	0.051
D.P.R. Preparation	1.00	0.085	100	0.085	0	0	0	0	0	0	0	0
Natural Resource Management	47.00	4.014	10	0.401	30	1.204	30	1.204	30	1.204	0	0
Livelihood Activities for the asst less persons and Micro enterprises & Business development	15.00	1.281	0	0	50	0.641	30	0.384	20	0.256	0	0
Production System	15.00	1.281	0	0	37.5	0.480	37.5	0.480	25	0.320	0	0
Natural Resource Management and Governance	2.00	0.171	0	0	0	0	30	0.051	30	0.051	40	0.068
Consolidation Phase & Withdrawal phase	3.00	0.256	0	0	0	0	0	0	16.66	0.043	83.34	0.214
<b>Total</b>	<b>100.00</b>	<b>8.540</b>		<b>0.901</b>		<b>2.590</b>		<b>2.385</b>		<b>2.139</b>		<b>0.525</b>

Name of Component	Total		2021-22		2022-23		2023-24		2024-25		2025-26	
	%	Cost (L)	%	Cost (L)	%	Cost (L)	%	Cost (L)	%	Cost (L)	%	Cost (L)
<b>Village Name : Holehundi - 6</b>	<b>344.63</b>	<b>75.819</b>										
Administrative Cost	10.00	7.582	20	1.516	20	1.516	20	1.516	20	1.516	20	1.516
Monitoring & Evaluation	2.00	1.516	12.5	0.190	25	0.379	25	0.379	25	0.379	12.5	0.190
E.P.A.	2.00	1.516	100	1.516	0	0	0	0	0	0	0	0
Institution & Capacity Building	3.00	2.275	20	0.455	20	0.455	20	0.455	20	0.455	20	0.455
D.P.R. Preparation	1.00	0.758	100	0.758	0	0	0	0	0	0	0	0
Natural Resource Management	47.00	35.635	10	3.563	30	10.690	30	10.690	30	10.690	0	0
Livelihood Activities for the asst less persons and Micro enterprises & Business development	15.00	11.373	0	0	50	5.686	30	3.412	20	2.275	0	0
Production System	15.00	11.373	0	0	37.5	4.265	37.5	4.265	25	2.843	0	0
Natural Resource Management and Governance	2.00	1.516	0	0	0	0	30	0.455	30	0.455	40	0.607
Consolidation Phase & Withdrawal phase	3.00	2.275	0	0	0	0	0	0	16.66	0.379	83.34	1.896
<b>Total</b>	<b>100.00</b>	<b>75.819</b>		<b>7.999</b>		<b>22.992</b>		<b>21.172</b>		<b>18.992</b>		<b>4.663</b>

Name of Component	Total		2021-22		2022-23		2023-24		2024-25		2025-26	
	%	Cost (L)	%	Cost (L)	%	Cost (L)	%	Cost (L)	%	Cost (L)	%	Cost (L)
<b>Village Name : Hommaragalli - 7</b>	<b>140.26</b>	<b>30.857</b>										
Administrative Cost	10.00	3.086	20	0.617	20	0.617	20	0.617	20	0.617	20	0.617
Monitoring & Evaluation	2.00	0.617	12.5	0.077	25	0.154	25	0.154	25	0.154	12.5	0.077
E.P.A.	2.00	0.617	100	0.617	0	0	0	0	0	0	0	0
Institution & Capacity Building	3.00	0.926	20	0.185	20	0.185	20	0.185	20	0.185	20	0.185
D.P.R. Preparation	1.00	0.309	100	0.309	0	0	0	0	0	0	0	0
Natural Resource Management	47.00	14.503	10	1.450	30	4.351	30	4.351	30	4.351	0	0
Livelihood Activities for the asstt less persons and Micro enterprises & Business development	15.00	4.629	0	0	50	2.314	30	1.389	20	0.926	0	0
Production System	15.00	4.629	0	0	37.5	1.736	37.5	1.736	25	1.157	0	0
Natural Resource Management and Governance	2.00	0.617	0	0	0	0	30	0.185	30	0.185	40	0.247
Consolidation Phase & Withdrawal phase	3.00	0.926	0	0	0	0	0	0	16.66	0.154	83.34	0.771
<b>Total</b>	<b>100.00</b>	<b>30.857</b>		<b>3.255</b>		<b>9.357</b>		<b>8.617</b>		<b>7.730</b>		<b>1.898</b>

Name of Component	Total		2021-22		2022-23		2023-24		2024-25		2025-26	
	%	Cost (L)	%	Cost (L)	%	Cost (L)	%	Cost (L)	%	Cost (L)	%	Cost (L)
<b>Village Name : Hyrige - 8</b>	<b>177.54</b>	<b>39.059</b>										
Administrative Cost	10.00	3.906	20	0.781	20	0.781	20	0.781	20	0.781	20	0.781
Monitoring & Evaluation	2.00	0.781	12.5	0.098	25	0.195	25	0.195	25	0.195	12.5	0.098
E.P.A.	2.00	0.781	100	0.781	0	0	0	0	0	0	0	0
Institution & Capacity Building	3.00	1.172	20	0.234	20	0.234	20	0.234	20	0.234	20	0.234
D.P.R. Preparation	1.00	0.391	100	0.391	0	0	0	0	0	0	0	0
Natural Resource Management	47.00	18.358	10	1.836	30	5.507	30	5.507	30	5.507	0	0
Livelihood Activities for the asstt less persons and Micro enterprises & Business development	15.00	5.859	0	0	50	2.929	30	1.758	20	1.172	0	0
Production System	15.00	5.859	0	0	37.5	2.197	37.5	2.197	25	1.465	0	0
Natural Resource Management and Governance	2.00	0.781	0	0	0	0	30	0.234	30	0.234	40	0.312
Consolidation Phase & Withdrawal phase	3.00	1.172	0	0	0	0	0	0	16.66	0.195	83.34	0.977
<b>Total</b>	<b>100.00</b>	<b>39.059</b>		<b>4.121</b>		<b>11.845</b>		<b>10.907</b>		<b>9.784</b>		<b>2.402</b>

Name of Component	Total		2021-22		2022-23		2023-24		2024-25		2025-26	
	%	Cost (L)	%	Cost (L)	%	Cost (L)	%	Cost (L)	%	Cost (L)	%	Cost (L)
<b>Village Name : Iruvidhi - 9</b>	<b>59.81</b>	<b>13.158</b>										
Administrative Cost	10.00	1.316	20	0.263	20	0.263	20	0.263	20	0.263	20	0.263
Monitoring & Evaluation	2.00	0.263	12.5	0.033	25	0.066	25	0.066	25	0.066	12.5	0.033
E.P.A.	2.00	0.263	100	0.263	0	0	0	0	0	0	0	0
Institution & Capacity Building	3.00	0.395	20	0.079	20	0.079	20	0.079	20	0.079	20	0.079
D.P.R. Preparation	1.00	0.132	100	0.132	0	0	0	0	0	0	0	0
Natural Resource Management	47.00	6.184	10	0.618	30	1.855	30	1.855	30	1.855	0	0
Livelihood Activities for the asst less persons and Micro enterprises & Business development	15.00	1.974	0	0	50	0.987	30	0.592	20	0.395	0	0
Production System	15.00	1.974	0	0	37.5	0.740	37.5	0.740	25	0.493	0	0
Natural Resource Management and Governance	2.00	0.263	0	0	0	0	30	0.079	30	0.079	40	0.105
Consolidation Phase & Withdrawal phase	3.00	0.395	0	0	0	0	0	0	16.66	0.066	83.34	0.329
<b>Total</b>	<b>100.00</b>	<b>13.158</b>		<b>1.388</b>		<b>3.990</b>		<b>3.674</b>		<b>3.296</b>		<b>0.809</b>

Name of Component	Total		2021-22		2022-23		2023-24		2024-25		2025-26	
	%	Cost (L)	%	Cost (L)	%	Cost (L)	%	Cost (L)	%	Cost (L)	%	Cost (L)
<b>Village Name : K.Kannenahalli -10</b>	<b>79.85</b>	<b>17.567</b>										
Administrative Cost	10.00	1.757	20	0.351	20	0.351	20	0.351	20	0.351	20	0.351
Monitoring & Evaluation	2.00	0.351	12.5	0.044	25	0.088	25	0.088	25	0.088	12.5	0.044
E.P.A.	2.00	0.351	100	0.351	0	0	0	0	0	0	0	0
Institution & Capacity Building	3.00	0.527	20	0.105	20	0.105	20	0.105	20	0.105	20	0.105
D.P.R. Preparation	1.00	0.176	100	0.176	0	0	0	0	0	0	0	0
Natural Resource Management	47.00	8.256	10	0.826	30	2.477	30	2.477	30	2.477	0	0
Livelihood Activities for the asst less persons and Micro enterprises & Business development	15.00	2.635	0	0	50	1.318	30	0.791	20	0.527	0	0
Production System	15.00	2.635	0	0	37.5	0.988	37.5	0.988	25	0.659	0	0
Natural Resource Management and Governance	2.00	0.351	0	0	0	0	30	0.105	30	0.105	40	0.141
Consolidation Phase & Withdrawal phase	3.00	0.527	0	0	0	0	0	0	16.66	0.088	83.34	0.439
<b>Total</b>	<b>100.00</b>	<b>17.567</b>		<b>1.853</b>		<b>5.327</b>		<b>4.906</b>		<b>4.400</b>		<b>1.080</b>

Name of Component	Total		2021-22		2022-23		2023-24		2024-25		2025-26	
	%	Cost (L)	%	Cost (L)	%	Cost (L)	%	Cost (L)	%	Cost (L)	%	Cost (L)
<b>Village Name : Karigala - 11</b>	<b>1490.34</b>	<b>327.875</b>										
Administrative Cost	10.00	32.787	20	6.557	20	6.557	20	6.557	20	6.557	20	6.557
Monitoring & Evaluation	2.00	6.557	12.5	0.820	25	1.639	25	1.639	25	1.639	12.5	0.820
E.P.A.	2.00	6.557	100	6.557	0	0	0	0	0	0	0	0
Institution & Capacity Building	3.00	9.836	20	1.967	20	1.967	20	1.967	20	1.967	20	1.967
D.P.R. Preparation	1.00	3.279	100	3.279	0	0	0	0	0	0	0	0
Natural Resource Management	47.00	154.101	10	15.410	30	46.230	30	46.230	30	46.230	0	0
Livelihood Activities for the asst less persons and Micro enterprises & Business development	15.00	49.181	0	0	50	24.591	30	14.754	20	9.836	0	0
Production System	15.00	49.181	0	0	37.5	18.443	37.5	18.443	25	12.295	0	0
Natural Resource Management and Governance	2.00	6.557	0	0	0	0	30	1.967	30	1.967	40	2.623
Consolidation Phase & Withdrawal phase	3.00	9.836	0	0	0	0	0	0	16.66	1.639	83.34	8.198
<b>Total</b>	<b>100.00</b>	<b>327.875</b>		<b>34.591</b>		<b>99.428</b>		<b>91.559</b>		<b>82.132</b>		<b>20.165</b>

Name of Component	Total		2021-22		2022-23		2023-24		2024-25		2025-26	
	%	Cost (L)	%	Cost (L)	%	Cost (L)	%	Cost (L)	%	Cost (L)	%	Cost (L)
<b>Village Name : Kodichamanahalli - 12</b>	<b>153.72</b>	<b>33.818</b>										
Administrative Cost	10.00	3.382	20	0.676	20	0.676	20	0.676	20	0.676	20	0.676
Monitoring & Evaluation	2.00	0.676	12.5	0.085	25	0.169	25	0.169	25	0.169	12.5	0.085
E.P.A.	2.00	0.676	100	0.676	0	0	0	0	0	0	0	0
Institution & Capacity Building	3.00	1.015	20	0.203	20	0.203	20	0.203	20	0.203	20	0.203
D.P.R. Preparation	1.00	0.338	100	0.338	0	0	0	0	0	0	0	0
Natural Resource Management	47.00	15.895	10	1.589	30	4.768	30	4.768	30	4.768	0	0
Livelihood Activities for the asst less persons and Micro enterprises & Business development	15.00	5.073	0	0	50	2.536	30	1.522	20	1.015	0	0
Production System	15.00	5.073	0	0	37.5	1.902	37.5	1.902	25	1.268	0	0
Natural Resource Management and Governance	2.00	0.676	0	0	0	0	30	0.203	30	0.203	40	0.271
Consolidation Phase & Withdrawal phase	3.00	1.015	0	0	0	0	0	0	16.66	0.169	83.34	0.846
<b>Total</b>	<b>100.00</b>	<b>33.818</b>		<b>3.568</b>		<b>10.255</b>		<b>9.444</b>		<b>8.471</b>		<b>2.080</b>

Name of Component	Total		2021-22		2022-23		2023-24		2024-25		2025-26	
	%	Cost (L)	%	Cost (L)	%	Cost (L)	%	Cost (L)	%	Cost (L)	%	Cost (L)
<b>Village Name : Kolagala - 13</b>	<b>101.45</b>	<b>22.319</b>										
Administrative Cost	10.00	2.232	20	0.446	20	0.446	20	0.446	20	0.446	20	0.446
Monitoring & Evaluation	2.00	0.446	12.5	0.056	25	0.112	25	0.112	25	0.112	12.5	0.056
E.P.A.	2.00	0.446	100	0.446	0	0	0	0	0	0	0	0
Institution & Capacity Building	3.00	0.670	20	0.134	20	0.134	20	0.134	20	0.134	20	0.134
D.P.R. Preparation	1.00	0.223	100	0.223	0	0	0	0	0	0	0	0
Natural Resource Management	47.00	10.490	10	1.049	30	3.147	30	3.147	30	3.147	0	0
Livelihood Activities for the asst less persons and Micro enterprises & Business development	15.00	3.348	0	0	50	1.674	30	1.004	20	0.670	0	0
Production System	15.00	3.348	0	0	37.5	1.255	37.5	1.255	25	0.837	0	0
Natural Resource Management and Governance	2.00	0.446	0	0	0	0	30	0.134	30	0.134	40	0.179
Consolidation Phase & Withdrawal phase	3.00	0.670	0	0	0	0	0	0	16.66	0.112	83.34	0.558
<b>Total</b>	<b>100.00</b>	<b>22.319</b>		<b>2.355</b>		<b>6.768</b>		<b>6.233</b>		<b>5.591</b>		<b>1.373</b>

Name of Component	Total		2021-22		2022-23		2023-24		2024-25		2025-26	
	%	Cost (L)	%	Cost (L)	%	Cost (L)	%	Cost (L)	%	Cost (L)	%	Cost (L)
<b>Village Name : Kunagalu - 14</b>	<b>201.42</b>	<b>44.312</b>										
Administrative Cost	10.00	4.431	20	0.886	20	0.886	20	0.886	20	0.886	20	0.886
Monitoring & Evaluation	2.00	0.886	12.5	0.111	25	0.222	25	0.222	25	0.222	12.5	0.111
E.P.A.	2.00	0.886	100	0.886	0	0	0	0	0	0	0	0
Institution & Capacity Building	3.00	1.329	20	0.266	20	0.266	20	0.266	20	0.266	20	0.266
D.P.R. Preparation	1.00	0.443	100	0.443	0	0	0	0	0	0	0	0
Natural Resource Management	47.00	20.827	10	2.083	30	6.248	30	6.248	30	6.248	0	0
Livelihood Activities for the asst less persons and Micro enterprises & Business development	15.00	6.647	0	0	50	3.323	30	1.994	20	1.329	0	0
Production System	15.00	6.647	0	0	37.5	2.493	37.5	2.493	25	1.662	0	0
Natural Resource Management and Governance	2.00	0.886	0	0	0	0	30	0.266	30	0.266	40	0.354
Consolidation Phase & Withdrawal phase	3.00	1.329	0	0	0	0	0	0	16.66	0.221	83.34	1.108
<b>Total</b>	<b>100.00</b>	<b>44.312</b>		<b>4.675</b>		<b>13.438</b>		<b>12.374</b>		<b>11.100</b>		<b>2.725</b>

Name of Component	Total		2021-22		2022-23		2023-24		2024-25		2025-26	
	%	Cost (L)	%	Cost (L)	%	Cost (L)	%	Cost (L)	%	Cost (L)	%	Cost (L)
<b>Village Name : Kutawadi - 15</b>	<b>44.10</b>	<b>9.702</b>										
Administrative Cost	10.00	0.970	20	0.194	20	0.194	20	0.194	20	0.194	20	0.194
Monitoring & Evaluation	2.00	0.194	12.5	0.024	25	0.049	25	0.049	25	0.049	12.5	0.024
E.P.A.	2.00	0.194	100	0.194	0	0	0	0	0	0	0	0
Institution & Capacity Building	3.00	0.291	20	0.058	20	0.058	20	0.058	20	0.058	20	0.058
D.P.R. Preparation	1.00	0.097	100	0.097	0	0	0	0	0	0	0	0
Natural Resource Management	47.00	4.560	10	0.456	30	1.368	30	1.368	30	1.368	0	0
Livelihood Activities for the asst less persons and Micro enterprises & Business development	15.00	1.455	0	0	50	0.728	30	0.437	20	0.291	0	0
Production System	15.00	1.455	0	0	37.5	0.546	37.5	0.546	25	0.364	0	0
Natural Resource Management and Governance	2.00	0.194	0	0	0	0	30	0.058	30	0.058	40	0.078
Consolidation Phase & Withdrawal phase	3.00	0.291	0	0	0	0	0	0	16.66	0.048	83.34	0.243
<b>Total</b>	<b>100.00</b>	<b>9.702</b>		<b>1.024</b>		<b>2.942</b>		<b>2.709</b>		<b>2.430</b>		<b>0.597</b>

Name of Component	Total		2021-22		2022-23		2023-24		2024-25		2025-26	
	%	Cost (L)	%	Cost (L)	%	Cost (L)	%	Cost (L)	%	Cost (L)	%	Cost (L)
<b>Village Name : M.Kannenahalli - 16</b>	<b>53.58</b>	<b>11.788</b>										
Administrative Cost	10.00	1.179	20	0.236	20	0.236	20	0.236	20	0.236	20	0.236
Monitoring & Evaluation	2.00	0.236	12.5	0.029	25	0.059	25	0.059	25	0.059	12.5	0.029
E.P.A.	2.00	0.236	100	0.236	0	0	0	0	0	0	0	0
Institution & Capacity Building	3.00	0.354	20	0.071	20	0.071	20	0.071	20	0.071	20	0.071
D.P.R. Preparation	1.00	0.118	100	0.118	0	0	0	0	0	0	0	0
Natural Resource Management	47.00	5.540	10	0.554	30	1.662	30	1.662	30	1.662	0	0
Livelihood Activities for the asst less persons and Micro enterprises & Business development	15.00	1.768	0	0	50	0.884	30	0.530	20	0.354	0	0
Production System	15.00	1.768	0	0	37.5	0.663	37.5	0.663	25	0.442	0	0
Natural Resource Management and Governance	2.00	0.236	0	0	0	0	30	0.071	30	0.071	40	0.094
Consolidation Phase & Withdrawal phase	3.00	0.354	0	0	0	0	0	0	16.66	0.059	83.34	0.295
<b>Total</b>	<b>100.00</b>	<b>11.788</b>		<b>1.244</b>		<b>3.575</b>		<b>3.292</b>		<b>2.953</b>		<b>0.725</b>

Name of Component	Total		2021-22		2022-23		2023-24		2024-25		2025-26	
	%	Cost (L)	%	Cost (L)	%	Cost (L)	%	Cost (L)	%	Cost (L)	%	Cost (L)
<b>Village Name : Madapura - 17</b>	<b>150.17</b>	<b>33.037</b>										
Administrative Cost	10.00	3.304	20	0.661	20	0.661	20	0.661	20	0.661	20	0.661
Monitoring & Evaluation	2.00	0.661	12.5	0.083	25	0.165	25	0.165	25	0.165	12.5	0.083
E.P.A.	2.00	0.661	100	0.661	0	0	0	0	0	0	0	0
Institution & Capacity Building	3.00	0.991	20	0.198	20	0.198	20	0.198	20	0.198	20	0.198
D.P.R. Preparation	1.00	0.330	100	0.330	0	0	0	0	0	0	0	0
Natural Resource Management	47.00	15.528	10	1.553	30	4.658	30	4.658	30	4.658	0	0
Livelihood Activities for the asst less persons and Micro enterprises & Business development	15.00	4.956	0	0	50	2.478	30	1.487	20	0.991	0	0
Production System	15.00	4.956	0	0	37.5	1.858	37.5	1.858	25	1.239	0	0
Natural Resource Management and Governance	2.00	0.661	0	0	0	0	30	0.198	30	0.198	40	0.264
Consolidation Phase & Withdrawal phase	3.00	0.991	0	0	0	0	0	0	16.66	0.165	83.34	0.826
<b>Total</b>	<b>100.00</b>	<b>33.037</b>		<b>3.485</b>		<b>10.019</b>		<b>9.226</b>		<b>8.276</b>		<b>2.032</b>

Name of Component	Total		2021-22		2022-23		2023-24		2024-25		2025-26	
	%	Cost (L)	%	Cost (L)	%	Cost (L)	%	Cost (L)	%	Cost (L)	%	Cost (L)
<b>Village Name : Nayakanahundi -18</b>	<b>292.23</b>	<b>64.2906</b>										
Administrative Cost	10.00	6.429	20	1.286	20	1.286	20	1.286	20	1.286	20	1.286
Monitoring & Evaluation	2.00	1.286	12.5	0.161	25	0.321	25	0.321	25	0.321	12.5	0.161
E.P.A.	2.00	1.286	100	1.286	0	0	0	0	0	0	0	0
Institution & Capacity Building	3.00	1.929	20	0.386	20	0.386	20	0.386	20	0.386	20	0.386
D.P.R. Preparation	1.00	0.643	100	0.643	0	0	0	0	0	0	0	0
Natural Resource Management	47.00	30.217	10	3.022	30	9.065	30	9.065	30	9.065	0	0
Livelihood Activities for the asst less persons and Micro enterprises & Business development	15.00	9.644	0	0	50	4.822	30	2.893	20	1.929	0	0
Production System	15.00	9.644	0	0	37.5	3.616	37.5	3.616	25	2.411	0	0
Natural Resource Management and Governance	2.00	1.286	0	0	0	0	30	0.386	30	0.386	40	0.514
Consolidation Phase & Withdrawal phase	3.00	1.929	0	0	0	0	0	0	16.66	0.321	83.34	1.607
<b>Total</b>	<b>100.00</b>	<b>64.291</b>		<b>6.783</b>		<b>19.496</b>		<b>17.953</b>		<b>16.105</b>		<b>3.954</b>



Name of Component	Total		2021-22		2022-23		2023-24		2024-25		2025-26	
	%	Cost (L)	%	Cost (L)	%	Cost (L)	%	Cost (L)	%	Cost (L)	%	Cost (L)
<b>Name of the project: Mysuru - WDC-01/2021-22</b>	<b>4661.61</b>	<b>1025.554</b>										
Administrative Cost	10.00	102.555	20	20.511	20	20.511	20	20.511	20	20.511	20	20.511
Monitoring & Evaluation	2.00	20.511	12.5	2.564	25	5.128	25	5.128	25	5.128	12.5	2.564
E.P.A.	2.00	20.511	100	20.511	0	0	0	0	0	0	0	0
Institution & Capacity Building	3.00	30.767	20	6.153	20	6.153	20	6.153	20	6.153	20	6.153
D.P.R. Preparation	1.00	10.256	100	10.256	0	0	0	0	0	0	0	0
Natural Resource Management	47.00	482.010	10	48.201	30	144.603	30	144.603	30	144.603	0	0
Livelihood Activities for the asst less persons and Micro enterprises & Business development	15.00	153.833	0	0	50	76.917	30	46.150	20	30.767	0	0
Production System	15.00	153.833	0	0	37.5	57.687	37.5	57.687	25	38.458	0	0
Natural Resource Management and Governance	2.00	20.511	0	0	0	0	30	6.153	30	6.153	40	8.204
Consolidation Phase & Withdrawal phase	3.00	30.767	0	0	0	0	0	0	16.66	5.126	83.34	25.641
<b>Total</b>	<b>100.00</b>	<b>1025.554</b>		<b>108.196</b>		<b>310.999</b>		<b>286.386</b>		<b>256.899</b>		<b>63.074</b>

[ Chapter - VII ] 7.2 Year and Treatment wise Soil and Moisture Conservation Activities

Village Name	Activity Name	Unit	Total		2021-22		2022-23		2023-24		2024-25		2025-26	
			Quantity	Cost (in Lacs)	Quantity	Cost (in Lacs)	Quantity	Cost (in Lacs)	Quantity	Cost (in Lacs)	Quantity	Cost (in Lacs)	Quantity	Cost (in Lacs)
Chamanahalli	Trench Cum Bund	RMT	7716	4.629	0	0	3086	1.852	2315	1.389	2315	1.389	0	0
Chikka Keruru	Trench Cum Bund	RMT	37774	22.664	0	0	15110	9.066	11332	6.799	11332	6.799	0	0
Chootnahalli	Trench Cum Bund	RMT	18778	11.267	0	0	7511	4.507	5633	3.380	5633	3.380	0	0
Dodda Kereyuru	Trench Cum Bund	RMT	34111	20.466	0	0	13644	8.187	10233	6.140	10233	6.140	0	0
Doddakere Kaval	Trench Cum Bund	RMT	2864	1.718	0	0	1145	0.687	859	0.515	859	0.515	0	0
Holehundi	Trench Cum Bund	RMT	25421	15.253	0	0	10169	6.101	7626	4.576	7626	4.576	0	0
Hommaragalli	Trench Cum Bund	RMT	10346	6.208	0	0	4138	2.483	3104	1.862	3104	1.862	0	0
Hyrige	Trench Cum Bund	RMT	13096	7.858	0	0	5238	3.143	3929	2.357	3929	2.357	0	0
Iruvidhi	Trench Cum Bund	RMT	4412	2.647	0	0	1765	1.059	1324	0.794	1324	0.794	0	0
K.Kannenahalli	Trench Cum Bund	RMT	5890	3.534	0	0	2356	1.414	1767	1.060	1767	1.060	0	0
Karigala	Trench Cum Bund	RMT	109934	65.960	0	0	43974	26.384	32980	19.788	32980	19.788	0	0
Kodichamanahalli	Trench Cum Bund	RMT	11339	6.803	0	0	4536	2.721	3402	2.041	3402	2.041	0	0
Kolagala	Trench Cum Bund	RMT	7483	4.490	0	0	2993	1.796	2245	1.347	2245	1.347	0	0
Kunagalu	Trench Cum Bund	RMT	14858	8.915	0	0	5943	3.566	4457	2.674	4457	2.674	0	0
Kutawadi	Trench Cum Bund	RMT	3253	1.952	0	0	1301	0.781	976	0.586	976	0.586	0	0
M.Kannenahalli	Trench Cum Bund	RMT	3952	2.371	0	0	1581	0.949	1186	0.711	1186	0.711	0	0
Madapura	Trench Cum Bund	RMT	11077	6.646	0	0	4431	2.659	3323	1.994	3323	1.994	0	0
Nayakanahundi	Trench Cum Bund	RMT	21556	12.934	0	0	8622	5.173	6467	3.880	6467	3.880	0	0
Total			343860	206.316	0	0	137544	82.526	103158	61.895	103158	61.895	0	0

[ Chapter - VII ] 7.3 Year and Treatment wise Water Harvesting Activities

Village Name	Activity Name	Unit	Total		2021-22		2022-23		2023-24		2024-25		2025-26	
			Quantity	Cost (in Lacs)	Quantity	Cost (in Lacs)	Quantity	Cost (in Lacs)	Quantity	Cost (in Lacs)	Quantity	Cost (in Lacs)	Quantity	Cost (in Lacs)
Basavapura	Gokatte	No	1	5.000	0	0	0	0	1	4.000	0	0	0	0
Chikkakereyuru	Farmpond	No	1	0.730	0	0	0	0	1	0.700	0	0	0	0
Chottanahalli	Farmpond	No	1	0.700	0	0	1	0.700	0	0	0	0	0	0
Doddakeruyuru	Farmpond	No	1	0.700	0	0	1	0.700	0	0	0	0	0	0
Holehundi	Farmpond	No	1	0.700	0	0	0	0	1	0.700	0	0	0	0
Hommaragalli	Checkdam	No	8	34.700	0	0	2	10.000	2	10.000	2	10.000	0	0
Hommaragalli	Gokatte	No			0	0	0	0.000	0	0	1	4.000	0	0
Hommaragalli	Farmpond	No			0	0	1	0.700	0	0	0	0	0	0
Hyrige	Farmpond	No	1	0.700	0	0	1	0.700	0	0	0	0	0	0
Karigala	Checkdam	No	2	10.000	0	0	2	10.000	0	0	0	0	0	0
Kolagala	Gokatte	No	1	4.000	0	0	0	0.000	0	0	1	4.000	0	0
Kodichamanahalli	Farmpond	No	1	0.700	0	0	1	0.700	0	0	0	0	0	0
Kunigalu	Farmpond	No	1	0.700	0	0	1	0.700	0	0	0	0	0	0
K.Kannenahalli	Farmpond	No	1	0.700	0	0	1	0.700	0	0	0	0	0	0
Madapura	Gokatte	No	1	4.000	0	0	1	4.000	0	0	0	0	0	0
M.Kannenahalli	Farmpond	No	1	0.700	0	0	1	0.700	0	0	0	0	0	0
Nayakanahundi	Gokatte	No	1	4.000	0	0	0	0	1	4.000	0	0	0	0
<b>Total</b>			<b>23</b>	<b>68.030</b>	<b>0</b>	<b>0</b>	<b>13</b>	<b>29.600</b>	<b>6</b>	<b>19.400</b>	<b>4</b>	<b>18.000</b>	<b>0</b>	<b>0</b>

[ Chapter - VII ] 7.4 Year and Treatment wise Vegetative Cover Activities ( Forest, Horticulture and Fodder development)

Village Name	Activity Name	Unit	Total		2021-22		2022-23		2023-24		2024-25		2025-26	
			Quantity	Cost (in Lacs)	Quantity	Cost (in Lacs)	Quantity	Cost (in Lacs)	Quantity	Cost (in Lacs)	Quantity	Cost (in Lacs)	Quantity	Cost (in Lacs)
Chamanahalli	Forest, Horticulture and Fodder development	Ha	15	3.912	1	0.391	4	1.174	4	1.174	4	1.174	0	0
Chikka Keruru	Forest, Horticulture and Fodder development	Ha	72	19.152	7	1.915	22	5.746	22	5.746	22	5.746	0	0
Chootnahalli	Forest, Horticulture and Fodder development	Ha	36	9.521	4	0.952	11	2.856	11	2.856	11	2.856	0	0
Dodda Kereyuru	Forest, Horticulture and Fodder development	Ha	65	17.295	6	1.729	19	5.188	19	5.188	19	5.188	0	0
Doddakere Kaval	Forest, Horticulture and Fodder development	Ha	5	1.452	1	0.145	2	0.436	2	0.436	2	0.436	0	0
Holehundi	Forest, Horticulture and Fodder development	Ha	48	12.889	5	1.289	14	3.867	14	3.867	14	3.867	0	0
Hommaragalli	Forest, Horticulture and Fodder development	Ha	20	5.246	2	0.525	6	1.574	6	1.574	6	1.574	0	0
Hyrige	Forest, Horticulture and Fodder development	Ha	25	6.640	2	0.664	7	1.992	7	1.992	7	1.992	0	0
Iruvidhi	Forest, Horticulture and Fodder development	Ha	8	2.237	1	0.224	3	0.671	3	0.671	3	0.671	0	0
K.Kannenahalli	Forest, Horticulture and Fodder development	Ha	11	2.986	1	0.299	3	0.896	3	0.896	3	0.896	0	0
Karigala	Forest, Horticulture and Fodder development	Ha	209	55.739	21	5.574	63	16.722	63	16.722	63	16.722	0	0
Kodichamanahalli	Forest, Horticulture and Fodder development	Ha	22	5.749	2	0.575	6	1.725	6	1.725	6	1.725	0	0
Kolagala	Forest, Horticulture and Fodder development	Ha	14	3.794	1	0.379	4	1.138	4	1.138	4	1.138	0	0
Kunagalu	Forest, Horticulture and Fodder development	Ha	28	7.533	3	0.753	8	2.260	8	2.260	8	2.260	0	0
Kutawadi	Forest, Horticulture and Fodder development	Ha	6	1.649	1	0.165	2	0.495	2	0.495	2	0.495	0	0
M.Kannenahalli	Forest, Horticulture and Fodder development	Ha	8	2.004	1	0.200	2	0.601	2	0.601	2	0.601	0	0
Madapura	Forest, Horticulture and Fodder development	Ha	21	5.616	2	0.562	6	1.685	6	1.685	6	1.685	0	0
Nayakanahundi	Forest, Horticulture and Fodder development	Ha	41	10.929	4	1.093	12	3.279	12	3.279	12	3.279	0	0
<b>Total</b>			<b>653</b>	<b>174.344</b>	<b>65</b>	<b>17.434</b>	<b>196</b>	<b>52.303</b>	<b>196</b>	<b>52.303</b>	<b>196</b>	<b>52.303</b>	<b>0</b>	<b>0</b>

[ Chapter - VII ] 7.5 Year and Treatment wise Phasing of Livelihood Activities for the asst less persons and Micro enterprises & Business development

Village Name	Beneficiary/ Group Name	Unit	Total		2021-22		2022-23		2023-24		2024-25		2025-26	
			Quantity	Cost (in Lacs)	Quantity	Cost (in Lacs)	Quantity	Cost (in Lacs)	Quantity	Cost (in Lacs)	Quantity	Cost (in Lacs)	Quantity	Cost (in Lacs)
Chamanahalli		No	35	3.452	0	0	17	1.726	10	1.036	7	0.690	0	0
Chikka Keruru		No	169	16.899	0	0	84	8.449	51	5.070	34	3.380	0	0
Chootnahalli		No	84	8.401	0	0	42	4.200	25	2.520	17	1.680	0	0
Dodda Kereyuru		No	153	15.260	0	0	76	7.630	46	4.578	31	3.052	0	0
Doddakere Kaval		No	13	1.281	0	0	6	0.641	4	0.384	3	0.256	0	0
Holehundi		No	114	11.373	0	0	57	5.686	34	3.412	23	2.275	0	0
Hommaragalli		No	46	4.629	0	0	23	2.314	14	1.389	9	0.926	0	0
Hyrige		No	59	5.859	0	0	29	2.929	18	1.758	12	1.172	0	0
Iruvidhi		No	20	1.974	0	0	10	0.987	6	0.592	4	0.395	0	0
K.Kannenahalli		No	26	2.635	0	0	13	1.318	8	0.791	5	0.527	0	0
Karigala		No	492	49.181	0	0	246	24.591	148	14.754	98	9.836	0	0
Kodichamanahalli		No	51	5.073	0	0	25	2.536	15	1.522	10	1.015	0	0
Kolagala		No	33	3.348	0	0	17	1.674	10	1.004	7	0.670	0	0
Kunagalu		No	66	6.647	0	0	33	3.323	20	1.994	13	1.329	0	0
Kutawadi		No	15	1.455	0	0	7	0.728	4	0.437	3	0.291	0	0
M.Kannenahalli		No	18	1.768	0	0	9	0.884	5	0.530	4	0.354	0	0
Madapura		No	50	4.956	0	0	25	2.478	15	1.487	10	0.991	0	0
Nayakanahundi		No	96	9.644	0	0	48	4.822	29	2.893	19	1.929	0	0
<b>Total</b>			<b>1538</b>	<b>153.833</b>	<b>0</b>	<b>0</b>	<b>769</b>	<b>76.917</b>	<b>461</b>	<b>46.150</b>	<b>308</b>	<b>30.767</b>	<b>0</b>	<b>0</b>

[ Chapter - VII ] 7.6 Year and Treatment wise Phasing Production Activities

Village Name	Activity Name	Unit	Total		2021-22		2022-23		2023-24		2024-25		2025-26	
			Quantity	Cost (in Lacs)	Quantity	Cost (in Lacs)	Quantity	Cost (in Lacs)	Quantity	Cost (in Lacs)	Quantity	Cost (in Lacs)	Quantity	Cost (in Lacs)
Chamanahalli	Livestock based IFS	No	6	3.452	0	0	2	1.294	2	1.294	1	0.863	0	0
Chikka Keruru	Livestock based IFS	No	28	16.899	0	0	11	6.337	11	6.337	7	4.225	0	0
Chootnahalli	Livestock based IFS	No	14	8.401	0	0	5	3.150	5	3.150	4	2.100	0	0
Dodda Kereyuru	Livestock based IFS	No	25	15.260	0	0	10	5.723	10	5.723	6	3.815	0	0
Doddakere Kaval	Livestock based IFS	No	2	1.281	0	0	1	0.480	1	0.480	1	0.320	0	0
Holehundi	Livestock based IFS	No	19	11.373	0	0	7	4.265	7	4.265	5	2.843	0	0
Hommaragalli	Livestock based IFS	No	8	4.629	0	0	3	1.736	3	1.736	2	1.157	0	0
Hyrige	Livestock based IFS	No	10	5.859	0	0	4	2.197	4	2.197	2	1.465	0	0
Iruvidhi	Livestock based IFS	No	3	1.974	0	0	1	0.740	1	0.740	1	0.493	0	0
K.Kannenahalli	Livestock based IFS	No	4	2.635	0	0	2	0.988	2	0.988	1	0.659	0	0
Karigala	Livestock based IFS	No	82	49.181	0	0	31	18.443	31	18.443	20	12.295	0	0
Kodichamanahalli	Livestock based IFS	No	8	5.073	0	0	3	1.902	3	1.902	2	1.268	0	0
Kolagala	Livestock based IFS	No	6	3.348	0	0	2	1.255	2	1.255	1	0.837	0	0
Kunagalu	Livestock based IFS	No	11	6.647	0	0	4	2.493	4	2.493	3	1.662	0	0
Kutawadi	Livestock based IFS	No	2	1.455	0	0	1	0.546	1	0.546	1	0.364	0	0
M.Kannenahalli	Livestock based IFS	No	3	1.768	0	0	1	0.663	1	0.663	1	0.442	0	0
Madapura	Livestock based IFS	No	8	4.956	0	0	3	1.858	3	1.858	2	1.239	0	0
Nayakanahundi	Livestock based IFS	No	16	9.644	0	0	6	3.616	6	3.616	4	2.411	0	0
<b>Total</b>			256	153.833	0	0	96	57.687	96	57.687	64	38.458	0	0

[ Chapter - VII ] 7.7 Year and Program wise Training Fund Phasing

SL.No.	Village Name	Program Name	Unit	Total		2021-22		2022-23		2023-24		2024-25		2025-26	
				No. of Persons	Cost (in Lacs)	No. of Persons	Cost (in lacs)	No. of Persons	Cost (in Lacs)	No. of Persons	Cost (in Lacs)	No. of Persons	Cost (in Lacs)	No. of Persons	Cost (in Lacs)
1	Chamanahalli	SHG, UG & EC, ICB Training VBT, EAP & SEDP Training Withdrawal Strategies & CPR Management	4045	4045	184.6	0	0	1213	55.38	1214	55.38	1214	55.38	405	18.46
2	Chikka Keruru														
3	Chootnahalli														
4	Dodda Kereyuru														
5	Doddakere Kaval														
6	Holehundi														
7	Hommaragalli														
8	Hyrige														
9	Iruvidhi														
10	K.Kannenahalli														
11	Karigala														
12	Kodichamanahalli														
13	Kolagala														
14	Kunagalu														
15	Kutawadi														
16	M.Kannenahalli														
17	Madapura														
18	Nayakanahundi														
<b>Total</b>			<b>4045</b>	<b>4045</b>	<b>184.6</b>	<b>0</b>	<b>0</b>	<b>1213</b>	<b>55.38</b>	<b>1214</b>	<b>55.38</b>	<b>1214</b>	<b>55.38</b>	<b>405</b>	<b>18.46</b>

[ Chapter - VII ] 7.7 Year wise Phasing of Administrative costs

Village Name	Activity Name	Unit	Total		2021-22		2022-23		2023-24		2024-25		2025-26	
			Quantity	Cost (in Lacs)	Quantity	Cost (in Lacs)	Quantity	Cost (in Lacs)	Quantity	Cost (in Lacs)	Quantity	Cost (in Lacs)	Quantity	Cost (in Lacs)
Chamanahalli	NGO Staff Payment, Out Source Staff Payment, Vehicle, Stationery & etc.	No		2.301		0.460		0.460		0.460		0.460		0.460
Chikka Keruru		No		11.266		2.253		2.253		2.253		2.253		2.253
Chootnahalli		No		5.601		1.120		1.120		1.120		1.120		1.120
Dodda Kereyuru		No		10.173		2.035		2.035		2.035		2.035		2.035
Doddakere Kaval		No		0.854		0.171		0.171		0.171		0.171		0.171
Holehundi		No		7.582		1.516		1.516		1.516		1.516		1.516
Hommaragalli		No		3.086		0.617		0.617		0.617		0.617		0.617
Hyrige		No		3.906		0.781		0.781		0.781		0.781		0.781
Iruvidhi		No		1.316		0.263		0.263		0.263		0.263		0.263
K.Kannenahalli		No		1.757		0.351		0.351		0.351		0.351		0.351
Karigala		No		32.787		6.557		6.557		6.557		6.557		6.557
Kodichamanahalli		No		3.382		0.676		0.676		0.676		0.676		0.676
Kolagala		No		2.232		0.446		0.446		0.446		0.446		0.446
Kunagalu		No		4.431		0.886		0.886		0.886		0.886		0.886
Kutawadi		No		0.970		0.194		0.194		0.194		0.194		0.194
M.Kannenahalli		No		1.179		0.236		0.236		0.236		0.236		0.236
Madapura		No		3.304		0.661		0.661		0.661		0.661		0.661
Nayakanahundi	No		6.429		1.286		1.286		1.286		1.286		1.286	
<b>Total</b>				102.555		20.511		20.511		20.511		20.511		20.511



[ Chapter - VII ] 7.7 Year wise Phasing of M& E

Village Name	Activity Name	Unit	Total		2021-22		2022-23		2023-24		2024-25		2025-26	
			Quantity	Cost (in Lacs)	Quantity	Cost (in Lacs)	Quantity	Cost (in Lacs)	Quantity	Cost (in Lacs)	Quantity	Cost (in Lacs)	Quantity	Cost (in Lacs)
Chamanahalli	Stage by stage monitoring of the project	No		0.460		0		0.115		0.115		0.115		0.115
Chikka Keruru		No		2.253		0		0.563		0.563		0.563		0.563
Chootnahalli		No		1.120		0		0.280		0.280		0.280		0.280
Dodda Kereyuru		No		2.035		0		0.509		0.509		0.509		0.509
Doddakere Kaval		No		0.171		0		0.043		0.043		0.043		0.043
Holehundi		No		1.516		0		0.379		0.379		0.379		0.379
Hommaragalli		No		0.617		0		0.154		0.154		0.154		0.154
Hyrige		No		0.781		0		0.195		0.195		0.195		0.195
Iruvidhi		No		0.263		0		0.066		0.066		0.066		0.066
K.Kannenahalli		No		0.351		0		0.088		0.088		0.088		0.088
Karigala		No		6.557		0		1.639		1.639		1.639		1.639
Kodichamanahalli		No		0.676		0		0.169		0.169		0.169		0.169
Kolagala		No		0.446		0		0.112		0.112		0.112		0.112
Kunagalu		No		0.886		0		0.222		0.222		0.222		0.222
Kutawadi		No		0.194		0		0.049		0.049		0.049		0.049
M.Kannenahalli		No		0.236		0		0.059		0.059		0.059		0.059
Madapura		No		0.661		0		0.165		0.165		0.165		0.165
Nayakanahundi		No		1.286		0		0.321		0.321		0.321		0.321
Total				20.511		0		5.128		5.128		5.128		5.128

[ Chapter - VII ] 7.8 Year wise Phasing of EPA

Village Name	Activity Name	Unit	Total		2021-22		2022-23		2023-24		2024-25		2025-26	
			Quantity (Nos)	Cost (in Lacs)	Quantity	Cost (in Lacs)	Quantity	Cost (in Lacs)	Quantity	Cost (in Lacs)	Quantity	Cost (in Lacs)	Quantity	Cost (in Lacs)
Chamanahalli	Formation of Farmers Producers Organaision (FPO)	No		0.460		0.460		0		0		0		0
Chikka Keruru		No		2.253		2.253		0		0		0		0
Chootnahalli		No		1.120		1.120		0		0		0		0
Dodda Kereyuru		No		2.035		2.035		0		0		0		0
Doddakere Kaval		No		0.171		0.171		0		0		0		0
Holehundi		No		1.516		1.516		0		0		0		0
Hommaragalli		No		0.617		0.617		0		0		0		0
Hyrige		No		0.781		0.781		0		0		0		0
Iruvidhi		No		0.263		0.263		0		0		0		0
K.Kannenahalli		No		0.351		0.351		0		0		0		0
Karigala		No		6.557		6.557		0		0		0		0
Kodichamanahalli		No		0.676		0.676		0		0		0		0
Kolagala		No		0.446		0.446		0		0		0		0
Kunagalu		No		0.886		0.886		0		0		0		0
Kutawadi		No		0.194		0.194		0		0		0		0
M.Kannenahalli		No		0.236		0.236		0		0		0		0
Madapura		No		0.661		0.661		0		0		0		0
Nayakanahundi	No		1.286		1.286		0		0		0		0	
Total				20.511		20.511		0		0		0		0

[ Chapter - VII ] 7.9 Year wise Phasing of DPR

Village Name	Activity Name	Unit	Total		2021-22		2022-23		2023-24		2024-25		2025-26	
			Quantity	Cost (in Lacs)	Quantity	Cost (in Lacs)	Quantity	Cost (in Lacs)	Quantity	Cost (in Lacs)	Quantity	Cost (in Lacs)	Quantity	Cost (in Lacs)
Chamanahalli	Netplanning, Village traverse, PRA exercise and DPR preparation	No		0.230		0.230		0		0		0		0
Chikka Keruru		No		1.127		1.127		0		0		0		0
Chootnahalli		No		0.560		0.560		0		0		0		0
Dodda Kereyuru		No		1.017		1.017		0		0		0		0
Doddakere Kaval		No		0.085		0.085		0		0		0		0
Holehundi		No		0.758		0.758		0		0		0		0
Hommaragalli		No		0.309		0.309		0		0		0		0
Hyrige		No		0.391		0.391		0		0		0		0
Iruvidhi		No		0.132		0.132		0		0		0		0
K.Kannenahalli		No		0.176		0.176		0		0		0		0
Karigala		No		3.279		3.279		0		0		0		0
Kodichamanahalli		No		0.338		0.338		0		0		0		0
Kolagala		No		0.223		0.223		0		0		0		0
Kunagalu		No		0.443		0.443		0		0		0		0
Kutawadi		No		0.097		0.097		0		0		0		0
M.Kannenahalli		No		0.118		0.118		0		0		0		0
Madapura		No		0.330		0.330		0		0		0		0
Nayakanahundi	No		0.643		0.643		0		0		0		0	
Total				10.256		10.256		0		0		0		0

[ Chapter - VII ] 7.10 Year wise Phasing of Natural Resource Management and Governance

Village Name	Activity Name	Unit	Total		2021-22		2022-23		2023-24		2024-25		2025-26	
			Quantity	Cost (in Lacs)	Quantity	Cost (in Lacs)	Quantity	Cost (in Lacs)	Quantity	Cost (in Lacs)	Quantity	Cost (in Lacs)	Quantity	Cost (in Lacs)
Chamanahalli	Establishment of water harvesting structures and post project management	No		0.460		0		0		0.138		0.138		0.184
Chikka Keruru		No		2.253		0		0		0.676		0.676		0.901
Chootnahalli		No		1.120		0		0		0.336		0.336		0.448
Dodda Kereyuru		No		2.035		0		0		0.610		0.610		0.814
Doddakere Kaval		No		0.171		0		0		0.051		0.051		0.068
Holehundi		No		1.516		0		0		0.455		0.455		0.607
Hommaragalli		No		0.617		0		0		0.185		0.185		0.247
Hyrige		No		0.781		0		0		0.234		0.234		0.312
Iruvidhi		No		0.263		0		0		0.079		0.079		0.105
K.Kannenahalli		No		0.351		0		0		0.105		0.105		0.141
Karigala		No		6.557		0		0		1.967		1.967		2.623
Kodichamanahalli		No		0.676		0		0		0.203		0.203		0.271
Kolagala		No		0.446		0		0		0.134		0.134		0.179
Kunagalu		No		0.886		0		0		0.266		0.266		0.354
Kutawadi		No		0.194		0		0		0.058		0.058		0.078
M.Kannenahalli		No		0.236		0		0		0.071		0.071		0.094
Madapura		No		0.661		0		0		0.198		0.198		0.264
Nayakanahundi	No		1.286		0		0		0.386		0.386		0.514	
Total				20.511		0		0		6.153		6.153		8.204

[ Chapter - VII ] 7.11 Year wise Phasing of Consolidation Phase & Withdrawal phase

Village Name	Activity Name	Unit	Total		2021-22		2022-23		2023-24		2024-25		2025-26	
			Quantity	Cost (in Lacs)	Quantity	Cost (in Lacs)	Quantity	Cost (in Lacs)	Quantity	Cost (in Lacs)	Quantity	Cost (in Lacs)	Quantity	Cost (in Lacs)
Chamanahalli	Linkages with other line department, Common properties resources management training, Impact assesment, Exposur visit	No		0.690		0		0		0		0.115		0.575
Chikka Keruru		No		3.380		0		0		0		0.563		2.817
Chootnahalli		No		1.680		0		0		0		0.280		1.400
Dodda Kereyuru		No		3.052		0		0		0		0.508		2.544
Doddakere Kaval		No		0.256		0		0		0		0.043		0.214
Holehundi		No		2.275		0		0		0		0.379		1.896
Hommaragalli		No		0.926		0		0		0		0.154		0.771
Hyrige		No		1.172		0		0		0		0.195		0.977
Iruvidhi		No		0.395		0		0		0		0.066		0.329
K.Kannenahalli		No		0.527		0		0		0		0.088		0.439
Karigala		No		9.836		0		0		0		1.639		8.198
Kodichamanahalli		No		1.015		0		0		0		0.169		0.846
Kolagala		No		0.670		0		0		0		0.112		0.558
Kunagalu		No		1.329		0		0		0		0.221		1.108
Kutawadi		No		0.291		0		0		0		0.048		0.243
M.Kannenahalli		No		0.354		0		0		0		0.059		0.295
Madapura		No		0.991		0		0		0		0.165		0.826
Nayakanahundi	No		1.929		0		0		0		0.321		1.607	
Total				30.767		0		0		0		5.126		25.641

## 8.Consolidation and withdrawal Strategy

[ Chapter - VIII ] 8.1 Details of Rights Conferred in the CPRs of the Project Area

Block : H.D.Kote

Sl.No	Name of Village	Activities Under CPR	If Agreement Signed		Expected No. of Beneficiary			
			Date of Signing Agreement	Nature of Right	Families	ST	Others	Total
1	Chamanahalli	1.Training And Exposures For UG And GP Membars Common Properties Resourcas Management  2.Linkages With Other Line Deparments	With GP Personnel	Handing Over To GP	205	15	190	205
2	Chikka Keruru				670	52	618	670
3	Chootnahalli				123	32	91	123
4	Dodda Kereyuru				150	75	75	150
5	Doddakere Kaval				75	12	63	75
6	Holehundi				64	10	54	64
7	Hommaragalli				3109	565	2544	3109
8	Hyrige				1092	450	642	1092
9	Iruvidhi				142	10	132	142
10	K.Kannenahalli				110	20	100	120
11	Karigala				452	65	387	452
12	Kodichamanahalli				42	3	39	42
13	Kolagala				624	20	604	624
14	Kunagalu				80	4	76	80
15	Kutawadi				218	35	183	218
16	M.Kannenahalli				170	42	128	170
17	Madapura				670	48	622	670
18	Nayakanahundi				144	12	132	144
<b>Project Grand Total</b>					<b>8140</b>	<b>1470</b>	<b>6680</b>	<b>8140</b>

[ Chapter - VIII ] 8.2 Details of Activities in the CPRs of the Project Area

Block : H.D.Kote						
Sr.No.	Name of Village	Activities Under CPR	Activity Proposed	Target		
				Target Area Under the Activity (Ha.)	Estimated Expenditure (Lacs)	Expected No. of Months
1	Chamanahalli	1.Training And Exposures For UG And GP Membars Common Properties Resourcas Management  2.Linkages With Other Line Deparments	Training And Exposures	281 Ha	30.767	12 Months
2	Chikka Keruru					
3	Chootnahalli					
4	Dodda Kereyuru					
5	Doddakere Kaval					
6	Holehundi					
7	Hommaragalli					
8	Hyrige					
9	Iruvidhi					
10	K.Kannenahalli					
11	Karigala					
12	Kodichamanahalli					
13	Kolagala					
14	Kunagalu					
15	Kutawadi					
16	M.Kannenahalli					
17	Madapura					
18	Nayakanahundi					
<b>Project Grand Total</b>						

## 9.Expected Project Outcomes

### [ Chapter - IX ] 9.1 Employment Generation

Sl.No.	Name of Village	Wage Employment										Self Employment
		No. of Man Days					No. of Beneficiaries					No. of Beneficiaries
		SC	ST	Others	Womens	Total (3+4+5)	SC	ST	Others	Womens	Total (8+9+10)	
1	2	3	4	5	6	7	8	9	10	11	12	13
1	Chamanahalli	10	0	30	8	40	3	0	10	4	13	8
2	Chikka Keruru	50	10	40	10	100	10	5	20	8	35	10
3	Chootnahalli	15	2	20	3	37	10	2	40	6	52	6
4	Dodda Kereyuru	40	3	20	4	63	15	2	2	8	19	12
5	Doddakere Kaval	10	2	15	2	27	4	0	5	1	9	10
6	Holehundi	20	20	25	20	65	5	6	12	4	23	35
7	Hommaragalli	30	10	40	10	80	15	5	20	5	40	40
8	Hyrige	15	10	20	5	45	10	5	20	5	35	35
9	Iruvidhi	5	1	12	2	18	5	5	10	2	20	21
10	K.Kannenahalli	10	0	20	5	30	8	4	20	4	32	15
11	Karigala	25	4	40	2	69	10	10	40	2	60	35
12	Kodichamanahalli	10	0	10	2	20	4	2	10	2	16	25
13	Kolagala	40	10	15	2	65	15	10	20	5	45	80
14	Kunagalu	30	20	20	10	70	20	5	25	8	50	75
15	Kutawadi	20	2	5	10	27	5	2	5	4	12	25
16	M.Kannenahalli	10	0	50	21	60	5	4	10	5	19	35
17	Madapura	60	5	10	2	75	25	1	25	2	51	76
18	Nayakanahundi	30	10	1	2	41	5	4	10	4	19	57
Project Grand Total		433	113	398	126	939	182	81	314	90	562	613



[ Chapter - IX ] 9.2 Details of Seasonal Migration from Project Area : Expected Post-Project

Block : H.D.Kote									
Sr. No.	Village Name	No. of Persons Migrating	No. of days Migrated per year	Major reason(s) for migrating	Distance of destination of migration from village (Km)	Occupation During Migration	Income per month from such Occupation (Rs.)	Activities under IWMP responsible for reduced migration	
								Micro-Enterprises	Livelihood
1	Chamanahalli	35	120	For Livelyhood in off season	115	Daily wages Lobers	6000		
2	Chikka Keruru	157	150	For Livelyhood in off season	120	Daily wages Lobers	8000		
3	Chootnahalli	2	120	For Livelyhood in off season	150	Daily wages Lobers	8000		
4	Dodda Kereyuru	4	150	For Livelyhood in off season	100	Daily wages Lobers	6000		
5	Doddakere Kaval	18	120	For Livelyhood in off season	90	Daily wages Lobers	8500		
6	Holehundi	10	130	For Livelyhood in off season	100	Daily wages Lobers	7000		
7	Hommaragalli	227	150	For Livelyhood in off season	120	Daily wages Lobers	6000		
8	Hyrige	223	120	For Livelyhood in off season	115	Daily wages Lobers	5000		
9	Iruvidhi	45	90	For Livelyhood in off season	150	Daily wages Lobers	6000		
10	K.Kannenahalli	21	90	For Livelyhood in off season	115	Daily wages Lobers	8000		
11	Karigala	82	120	For Livelyhood in off season	120	Daily wages Lobers	8000		
12	Kodichamanahalli	11	150	For Livelyhood in off season	150	Daily wages Lobers	6000		
13	Kolagala	195	120	For Livelyhood in off season	100	Daily wages Lobers	8500		
14	Kunagalu	23	150	For Livelyhood in off season	90	Daily wages Lobers	7000		
15	Kutawadi	36	120	For Livelyhood in off season	100	Daily wages Lobers	6000		
16	M.Kannenahalli	50	130	For Livelyhood in off season	120	Daily wages Lobers	5000		
17	Madapura	170	150	For Livelyhood in off season	115	Daily wages Lobers	6000		
18	Nayakanahundi	55	120	For Livelyhood in off season	150	Daily wages Lobers	5000		
<b>Project Grand Total</b>		<b>1364</b>	<b>2300</b>		<b>2120</b>		<b>120000</b>		

[ Chapter - IX ] 9.3 Details of Average Ground Water Status in the Project Area

Block : H.D.Kote				
Sr. No.	Village Name	Pre-Project		Expected post-Project Stage of Ground Water in the Project area (Safe/semi critical/ Critical/ Over Exploited)
		Stage of Ground Water in the Project Area (Safe/semi critical/ Critical/ Over Exploited)	Reason for over exploitation	
1	Chamanahalli	Semi critical	Increased number of borewells	Safe
2	Chikka Keruru	Semi critical	Increased number of borewells	Safe
3	Chootnahalli	Semi critical	Increased number of borewells	Safe
4	Dodda Kereyuru	Semi critical	Increased number of borewells	Safe
5	Doddakere Kaval	Semi critical	Increased number of borewells	Safe
6	Holehundi	Semi critical	Increased number of borewells	Safe
7	Hommaragalli	Semi critical	Increased number of borewells	Safe
8	Hyrige	Semi critical	Increased number of borewells	Safe
9	Iruvidhi	Semi critical	Increased number of borewells	Safe
10	K.Kannenahalli	Semi critical	Increased number of borewells	Safe
11	Karigala	Semi critical	Increased number of borewells	Safe
12	Kodichamanahalli	Semi critical	Increased number of borewells	Safe
13	Kolagala	Semi critical	Increased number of borewells	Safe
14	Kunagalu	Semi critical	Increased number of borewells	Safe
15	Kutawadi	Semi critical	Increased number of borewells	Safe
16	M.Kannenahalli	Semi critical	Increased number of borewells	Safe
17	Madapura	Semi critical	Increased number of borewells	Safe

18	Nayakanahundi	Semi critical	Increased number of borewells	Safe
----	---------------	---------------	-------------------------------	------

[ Chapter - IX ] 9.4 Details of Average Ground Water table Depth in the Project Areas

Block : H.D.Kote

Sl. No	Village Name	Sources						Remark
		Open Wells		Bore Wells		Others		
		Pre-Project Level (m)	Post-Project Level (m)	Pre-Project Level (m)	Post-Project Level (m)	Pre-Project Level (m)	Post-Project Level (m)	
1	Chamanahalli	0	0	120	80	0	0	
2	Chikka Keruru	0	0	120	80	0	0	
3	Chootnahalli	0	0	150	100	0	0	
4	Dodda Kereyuru	21	18	120	80	0	0	
5	Doddakere Kaval	0	0	0	0	0	0	
6	Holehundi	20	16	120	80	0	0	
7	Hommaragalli	20	16	120	80	0	0	
8	Hyrige	0	0	120	80	0	0	
9	Iruvidhi	0	0	0	0	0	0	
10	K.Kannenahalli	0	0	120	80	0	0	
11	Karigala	0	0	120	80	0	0	
12	Kodichamanahalli	0	0	120	80	0	0	
13	Kolagala	0	0	120	80	0	0	
14	Kunagalu	0	0	120	80	0	0	
15	Kutawadi	0	0	0	0	0	0	
16	M.Kannenahalli	0	0	120	80	0	0	
17	Madapura	18	15	120	80	0	0	
18	Nayakanahundi	0	0	120	80	0	0	
<b>Project Average</b>		<b>20</b>	<b>16</b>	<b>0</b>	<b>0</b>	<b>0</b>	<b>0</b>	

[ Chapter - IX ] 9.5 Drinking Water Status

Block : H.D.Kote						
Sr. No.	Village Name	Availability of Drinking Water (No. of months in a year)		Quality of Drinking Water		Comments
		Pre-Project	Expected Post-Project	Pre-Project	Expected Post-Project	
1	Chamanahalli	9	12	Good	Better	
2	Chikka Keruru	8	12	Good	Better	
3	Chootnahalli	10	12	Good	Better	
4	Dodda Kereyuru	10	12	Good	Better	
5	Doddakere Kaval	8	12	Good	Better	
6	Holehundi	10	12	Good	Better	
7	Hommaragalli	10	12	Good	Better	
8	Hyrige	8	12	Good	Better	
9	Iruvidhi	9	12	Good	Better	
10	K.Kannenahalli	8	12	Good	Better	
11	Karigala	9	12	Good	Better	
12	Kodichamanahalli	10	12	Good	Better	
13	Kolagala	10	12	Good	Better	
14	Kunagalu	8	12	Good	Better	
15	Kutawadi	9	12	Good	Better	
16	M.Kannenahalli	10	12	Good	Better	
17	Madapura	10	12	Good	Better	
18	Nayakanahundi	9	12	Good	Better	
<b>Project Average</b>						

[ Chapter - IX ] 9.6 Water Use Efficiency

Block : H.D.Kote

Sl. No.	Village Name	Name of Project	Name of Major Crop	Details of Water Savings in (cum)					Total
				Through Water Saving Devices		Through Water Conserving Agronomic Practices		Any other (cum)	
				Device Name	Water Saved (cum)	Practice Name	Water Saved (Cum)		
1	Chamanahalli	Mysuru - WDC-01/2021-22	Raagi, Maize,Pulses	Drip Irrigation	5 TO 10	Rainfed Mixed Cropping And Preferred For Dryland Crop	50% Of Total Cum Saved	Preferred For Vegetative Cover	More Than 50% Moisture Conservation
2	Chikka Keruru	Mysuru - WDC-01/2021-22	Raagi, Maize,Pulses						
3	Chootnahalli	Mysuru - WDC-01/2021-22	Raagi, Maize,Pulses						
4	Dodda Kereyuru	Mysuru - WDC-01/2021-22	Raagi, Maize,Pulses						
5	Doddakere Kaval	Mysuru - WDC-01/2021-22	Raagi, Maize,Pulses						
6	Holehundi	Mysuru - WDC-01/2021-22	Raagi, Maize,Pulses						
7	Hommaragalli	Mysuru - WDC-01/2021-22	Raagi, Maize,Pulses						
8	Hyrige	Mysuru - WDC-01/2021-22	Raagi, Maize,Pulses						
9	Iruvidhi	Mysuru - WDC-01/2021-22	Raagi, Maize,Pulses						
10	K.Kannenahalli	Mysuru - WDC-01/2021-22	Raagi, Maize,Pulses						
11	Karigala	Mysuru - WDC-01/2021-22	Raagi, Maize,Pulses						
12	Kodichamanahalli	Mysuru - WDC-01/2021-22	Raagi, Maize,Pulses						
13	Kolagala	Mysuru - WDC-01/2021-22	Raagi, Maize,Pulses						
14	Kunagalu	Mysuru - WDC-01/2021-22	Raagi, Maize,Pulses						
15	Kutawadi	Mysuru - WDC-01/2021-22	Raagi, Maize,Pulses						
16	M.Kannenahalli	Mysuru - WDC-01/2021-22	Raagi, Maize,Pulses						
17	Madapura	Mysuru - WDC-01/2021-22	Raagi, Maize,Pulses						
18	Nayakanahundi	Mysuru - WDC-01/2021-22	Raagi, Maize,Pulses						

[ Chapter - IX ] 9.7 Kharip Crop-Area and Yield in the Project Areas

Sl. No.	Village Name	Name of Crop	Pre-Project			Expected Post-Project								
			Area (Ha.)	Average (Yield Kg. per Ha.)	Total Production (M.T.)	Area (Ha.)			Average Yield (Kg./ Ha.)			Total Production (M.T.)		
						Irrigated	Rainfed	Total	Irrigated	Rainfed	Total	Irrigated	Rainfed	Total
1	Chamanahalli	Raagi	60	1500	90	0	60	60	0	2500	2500	0	150	150
2	Chikka Keruru	Raagi	132	1500	198	0	132.09	132.09	0	2500	2500	0	330	330
3	Chootnahalli	Raagi	101	1500	150	0	100.57	100.57	0	2500	2500	0	251	251
4	Dodda Kereyuru	Raagi	184	1500	276	0	184	184	0	2500	2500	0	460	460
5	Doddakere Kaval	Raagi	11	1500	16	0	10.88	10.88	0	2500	2500	0	27	27
6	Holehundi	Raagi	45	1500	67	0	44.63	44.63	0	2500	2500	0	111	111
7	Hommaragalli	maize	40	2000	80	0	40.26	40.26	0	3000	3000	0	120	120
8	Hyrige	Raagi	78	1500	116	0	77.54	77.54	0	2500	2500	0	193	193
9	Iruvidhi	Raagi	25	1500	37	0	25	25	0	2500	2500	0	62	62
10	K.Kannenahalli	Raagi	30	1500	45	0	30	30	0	2500	2500	0	75	75
11	Karigala	Raagi	400	1500	600	0	400	400	0	2500	2500	0	1000	1000
12	Kodichamanahalli	Raagi	50	1500	75	0	50	50	0	2500	2500	0	125	125
13	Kolagala	Raagi	40	1500	60	0	40	40	0	2500	2500	0	100	100
14	Kunagalu	Raagi	100	1500	150	0	100	100	0	2500	2500	0	250	250
15	Kutawadi	Raagi	10	1500	15	0	10	10	0	2500	2500	0	25	25
16	M.Kannenahalli	Raagi	20	1500	30	0	20	20	0	2500	2500	0	50	50
17	Madapura	Raagi	70	1500	105	0	70	70	0	2500	2500	0	175	175
18	Nayakanahundi	Raagi	100	1500	150	0	100.23	100.23	0	2500	2500	0	250	250
<b>Project Grand Total</b>			<b>1495.2</b>	<b>27500</b>	<b>2260</b>	<b>0</b>	<b>1495.2</b>	<b>1495.2</b>	<b>0</b>	<b>45500</b>	<b>45500</b>	<b>0</b>	<b>3754</b>	<b>3754</b>

[ Chapter - IX ] 9.8 Rabi Crop-Area and Yield in the Project Areas

Sl. No.	Village Name	Name of Crops	Pre-Project			Expected Post-Project								
			Area (Ha.)	Average (Yield Kg. per Ha.)	Total Production (M.T.)	Area (Ha.)			Average Yield (Kg./ Ha.)			Total Production (M.T.)		
						Irrigated	Rainfed	Total	Irrigated	Rainfed	Total	Irrigated	Rainfed	Total
1	Chamanahalli	Horsegram	30	600	18	0	30	30	0	1000	1000	0	30	30
2	Chikka Keruru	Horsegram	300	600	180	0	300	300	0	1000	1000	0	300	300
3	Chootnahalli	Horsegram	100	600	60	0	100	100	0	1000	1000	0	100	100
4	Dodda Kereyuru	Horsegram	198	600	119	0	198	198	0	1000	1000	0	198	198
5	Doddakere Kaval	Horsegram	10	600	6	0	10	10	0	1000	1000	0	10	10
6	Holehundi	Horsegram	150	600	90	0	150	150	0	1000	1000	0	150	150
7	Hommaragalli	Horsegram	50	600	30	0	50	50	0	1000	1000	0	50	50
8	Hyrige	Horsegram	50	600	30	0	50	50	0	1000	1000	0	50	50
9	Iruvidhi	Horsegram	25	600	15	0	25	25	0	1000	1000	0	25	25
10	K.Kannenahalli	Horsegram	40	600	24	0	40	40	0	1000	1000	0	40	40
11	Karigala	Horsegram	590	600	354	0	590	590	0	1000	1000	0	590	590
12	Kodichamanahalli	Horsegram	54	600	32	0	54	54	0	1000	1000	0	53	53
13	Kolagala	Horsegram	20	600	12	0	20	20	0	1000	1000	0	20	20
14	Kunagalu	Horsegram	80	600	48	0	80	80	0	1000	1000	0	80	80
15	Kutawadi	Horsegram	20	600	12	0	20	20	0	1000	1000	0	20	20
16	M.Kannenahalli	Horsegram	20	600	12	0	20	20	0	1000	1000	0	20	20
17	Madapura	Horsegram	60	600	36	0	60	60	0	1000	1000	0	60	60
18	Nayakanahundi	Horsegram	100	600	60	0	100	100	0	1000	1000	0	100	100
<b>Project Grand Total</b>			<b>1898</b>	<b>10800</b>	<b>1138</b>	<b>0</b>	<b>1898</b>	<b>1898</b>	<b>0</b>	<b>18000</b>	<b>18000</b>	<b>0</b>	<b>1896</b>	<b>1896</b>



[ Chapter - IX ] 9.9 Summer Season Crop-Area and Yield in the Project Areas

Block : H.D.Kote

Sr. No.	Village Name	Crop Name	Pre-Project			Expected Post-Project		
			Irrigated Area (Ha.)	Average Yield Kg. per (Ha.)	Total Production (M.T.)	Irrigated Area (Ha.)	Total Production (M.T.)	Average Yield (Kg./ Ha.)
1	Chamanahalli	Pulses	30	500	15	30	24	800
2	Chikka Keruru	Pulses	300	500	150	300	240	800
3	Chootnahalli	Pulses	100	500	50	100	80	800
4	Dodda Kereyuru	Pulses	198	500	99	198	158	800
5	Doddakere Kaval	Pulses	10	500	5	10	8	800
6	Holehundi	Pulses	150	500	75	150	120	800
7	Hommaragalli	Pulses	50	500	25	50	40	800
8	Hyrige	Pulses	50	500	25	50	40	800
9	Iruvidhi	Pulses	25	500	13	25	20	800
10	K.Kannenahalli	Pulses	40	500	20	40	32	800
11	Karigala	Pulses	590	500	295	590	472	800
12	Kodichamanahalli	Pulses	54	500	27	54	43	800
13	Kolagala	Pulses	20	500	10	20	16	800
14	Kunagalu	Pulses	80	500	40	80	64	800
15	Kutawadi	Pulses	20	500	10	20	16	800
16	M.Kannenahalli	Pulses	20	500	10	20	16	800
17	Madapura	Pulses	60	500	30	60	48	800
18	Nayakanahundi	Pulses	100	500	50	100	80	800
<b>Project Grand Total</b>			<b>1898</b>	<b>9000</b>	<b>949</b>	<b>1898</b>	<b>1517</b>	<b>14400</b>

[ Chapter - IX ] 9.10 Perennial Season Crop-Area and Yield in the Project Areas

Block : H.D.Kote

Sl. No.	Village Name	Crop Name	Pre-Project			Expected Post-Project		
			Irrigated Area (Ha.)	Average Yield Kg. per (Ha.)	Total Production (M.T.)	Irrigated Area (Ha.)	Total Production (M.T.)	Average Yield (Kg./Ha.)
1	Chamanahalli	Coconut, Mango, Arecanut	15	5000	75	110	119	8000
2	Chikka Keruru	Coconut, Mango, Arecanut	80	5000	400	80	640	8000
3	Chootnahalli	Coconut, Mango, Arecanut	54	5000	270	35	432	8000
4	Dodda Kereyuru	Coconut, Mango, Arecanut	80	5000	400	28	640	8000
5	Doddakere Kaval	Coconut, Mango, Arecanut	10	5000	50	25	80	8000
6	Holehundi	Coconut, Mango, Arecanut	150	5000	750	40	1200	8000
7	Hommaragalli	Coconut, Mango, Arecanut	50	5000	250	85	400	8000
8	Hyrige	Coconut, Mango, Arecanut	50	5000	250	60	400	8000
9	Iruvidhi	Coconut, Mango, Arecanut	10	5000	49	10	78	8000
10	K.Kannenahalli	Coconut, Mango, Arecanut	10	5000	49	25	78	8000
11	Karigala	Coconut, Mango, Arecanut	150	5000	450	135	720	8000
12	Kodichamanahalli	Coconut, Mango, Arecanut	50	5000	250	19	400	8000
13	Kolagala	Coconut, Mango, Arecanut	40	5000	200	120	320	8000
14	Kunagalu	Coconut, Mango, Arecanut	21	5000	107	100	171	8000
15	Kutawadi	Coconut, Mango, Arecanut	10	5000	51	85	80	8000
16	M.Kannenahalli	Coconut, Mango, Arecanut	14	5000	68	45	108	8000
17	Madapura	Coconut, Mango, Arecanut	20	5000	101	58	161	8000
18	Nayakanahundi	Coconut, Mango, Arecanut	92	5000	460	54	736	8000
<b>Project Grand Total</b>			<b>905.83</b>	<b>90000</b>	<b>4228.4</b>	<b>1114</b>	<b>6763</b>	<b>144000</b>

[ Chapter - IX ] 9.11 Change in Area Under Horticulture

Block : H.D.Kote

Sl. No.	Village Name	Name of Horticulture Crop	Existing Area Under Horticulture (Ha.)	Expected Achievement	
				Area Proposed to be Covered through IWMP (Ha.)	Total Horticulture Area cover after treatment (Ha.)
1	Chamanahalli	coconut,mango,banana	30	110	140
2	Chikka Keruru	coconut,mango,banana	40	80	120
3	Chootnahalli	coconut,mango,banana	10	35	45
4	Dodda Kereyuru	coconut,mango,banana	12	28	40
5	Doddakere Kaval	coconut,mango,banana	15	25	40
6	Holehundi	coconut,mango,banana	15	40	55
7	Hommaragalli	coconut,mango,banana	50	85	135
8	Hyrige	coconut,mango,banana	46	60	106
9	Iruvidhi	coconut,mango,banana	3	10	13
10	K.Kannenahalli	coconut,mango,banana	15	25	40
11	Karigala	coconut,mango,banana	50	135	185
12	Kodichamanahalli	coconut,mango,banana	8	19	27
13	Kolagala	coconut,mango,banana	50	120	170
14	Kunagalu	coconut,mango,banana	60	100	160
15	Kutawadi	coconut,mango,banana	15	85	100
16	M.Kannenahalli	coconut,mango,banana	25	45	70
17	Madapura	coconut,mango,banana	20	58	78
18	Nayakanahundi	coconut,mango,banana	25	54	79
<b>Project Grand Total</b>			<b>489</b>	<b>1114</b>	<b>1603</b>

[ Chapter - IX ] 9.12 Change in Area Under Fodder

<b>Block : H.D.Kote</b>				
<b>Sl. No.</b>	<b>Village Name</b>	<b>Existing Area Under Fodder (Ha.)</b>	<b>Expected Achievement through IWMP (Ha.)</b>	<b>Total Fodder Area cover after treatment (Ha.)</b>
1	Chamanahalli	12	25	37
2	Chikka Keruru	50	50	100
3	Chootnahalli	25	45	70
4	Dodda Kereyuru	20	20	40
5	Doddakere Kaval	8	25	33
6	Holehundi	25	25	50
7	Hommaragalli	80	80	160
8	Hyrige	60	60	120
9	Iruvidhi	10	10	20
10	K.Kannenahalli	15	20	35
11	Karigala	45	58	103
12	Kodichamanahalli	15	25	40
13	Kolagala	30	60	90
14	Kunagalu	35	48	83
15	Kutawadi	15	25	40
16	M.Kannenahalli	25	22	47
17	Madapura	50	50	100
18	Nayakanahundi	20	35	55
<b>Project Grand Total</b>		<b>540</b>	<b>683</b>	<b>1223</b>

[ Chapter - IX ] 9.13 Change in Area Under Fuel Wood

Block : H.D.Kote

Sl. No.	Village Name	Name of Species	Existing Area Under FuelWood (Ha.)	Expected Achievement	
				Area Under FuelWood Proposed to be Covered through IWMP (Ha.)	Total FuelWood Area cover after treatment (Ha.)
1	Chamanahalli	Meliadubia, Acacia speices & Others	12	12	40
2	Chikka Keruru	Meliadubia, Acacia speices & Others	35	35	160
3	Chootnahalli	Meliadubia, Acacia speices & Others	20	20	60
4	Dodda Kereyuru	Meliadubia, Acacia speices & Others	35	35	80
5	Doddakere Kaval	Meliadubia, Acacia speices & Others	10	10	85
6	Holehundi	Meliadubia, Acacia speices & Others	25	25	80
7	Hommaragalli	Meliadubia, Acacia speices & Others	50	50	120
8	Hyrige	Meliadubia, Acacia speices & Others	54	54	150
9	Iruvidhi	Meliadubia, Acacia speices & Others	12	12	70
10	K.Kannenahalli	Meliadubia, Acacia speices & Others	10	10	65
11	Karigala	Meliadubia, Acacia speices & Others	35	35	100
12	Kodichamanahalli	Meliadubia, Acacia speices & Others	10	10	60
13	Kolagala	Meliadubia, Acacia speices & Others	25	25	84
14	Kunagalu	Meliadubia, Acacia speices & Others	24	24	75
15	Kutawadi	Meliadubia, Acacia speices & Others	15	15	65
16	M.Kannenahalli	Meliadubia, Acacia speices & Others	35	35	85
17	Madapura	Meliadubia, Acacia speices & Others	40	40	110
18	Nayakanahundi	Meliadubia, Acacia speices & Others	20	20	75
<b>Project Grand Total</b>			<b>467</b>	<b>467</b>	<b>1564</b>

[ Chapter - IX ] 9.14 Details of Livestock in the Project Area

Block: H.D.Kote													
Sl. No.	Village Name	Animal Category (Milk/Meat)	Type of Animal (Cow/Cross-Breed/Bufalo)	Yield Unit	Pre-Project (Nos.)			Expected Mid-Term			Expected Post-Project		
					Nos.	Yield/Year	Income (in Lacs)	Nos.	Yield/Year	Income (in Lacs)	Nos.	Yield/Year	Income (in Lacs)
1	Chamanahalli	67	40	Thousands litters	40			50			80		
2	Chikka Keruru	46620	941	Thousands litters	941			1050			1800		
3	Chootnahalli	67	49	Thousands litters	49			60			100		
4	Dodda Kereyuru	127	67	Thousands litters	67			80			120		
5	Doddakere Kaval	92	108	Thousands litters	108			120			200		
6	Holehundi	160	104	Thousands litters	104			150			210		
7	Hommaragalli	732	596	Thousands litters	596			750			800		
8	Hyrige	1399	633	Thousands litters	633			700			850		
9	Iruvidhi	55	39	Thousands litters	39	0	0	50	0	0	120	0	0
10	K.Kannenahalli	88	136	Thousands litters	136			250			350		
11	Karigala	482	339	Thousands litters	339			450			560		
12	Kodichamanahalli	168	57	Thousands litters	57			60			120		
13	Kolagala	938	1029	Thousands litters	1029			1500			2100		
14	Kunagalu	346	104	Thousands litters	104			250			350		
15	Kutawadi	62	478	Thousands litters	478			560			750		
16	M.Kannenahalli	258	259	Thousands litters	259			650			850		
17	Madapura	1055	850	Thousands litters	850			1020			1520		
18	Nayakanahundi	611	496	Thousands litters	496			650			950		
<b>Project Grand Total</b>		<b>53327</b>	<b>6325</b>		<b>6325</b>	<b>0</b>	<b>0</b>	<b>8400</b>	<b>0</b>	<b>0</b>	<b>11830</b>	<b>0</b>	<b>0</b>

[ Chapter - IX ] 9.15 Change in Area Under Forest/Vegetative Cover

Block : H.D.Kote					
Sr. No.	Village Name	Name of Species	Existing Area Under Forest/Vegetative (Ha.)	Expected Achievement	
				Area Under Forest/Vegetative Proposed to be Covered through PMKSY - WDC 2.0 (Ha.)	Total Forest/Vegetative Area cover after treatment (Ha.)
1	Chamanahalli	Teak, Silver, Hebbevu, Others	42	60	102
2	Chikka Keruru	Teak, Silver, Hebbevu, Others	120	150	270
3	Chootnahalli	Teak, Silver, Hebbevu, Others	54	111	165
4	Dodda Kereyuru	Teak, Silver, Hebbevu, Others	125	150	275
5	Doddakere Kaval	Teak, Silver, Hebbevu, Others	4	40	44
6	Holehundi	Teak, Silver, Hebbevu, Others	130	150	280
7	Hommaragalli	Teak, Silver, Hebbevu, Others	50	150	200
8	Hyrige	Teak, Silver, Hebbevu, Others	41	130	171
9	Iruvidhi	Teak, Silver, Hebbevu, Others	5	50	55
10	K.Kannenahalli	Teak, Silver, Hebbevu, Others	15	60	75
11	Karigala	Teak, Silver, Hebbevu, Others	356	120	476
12	Kodichamanahalli	Teak, Silver, Hebbevu, Others	40	85	125
13	Kolagala	Teak, Silver, Hebbevu, Others	25	80	105
14	Kunagalu	Teak, Silver, Hebbevu, Others	31	170	201
15	Kutawadi	Teak, Silver, Hebbevu, Others	10	54	64
16	M.Kannenahalli	Teak, Silver, Hebbevu, Others	10	44	54
17	Madapura	Teak, Silver, Hebbevu, Others	23	127	150
18	Nayakanahundi	Teak, Silver, Hebbevu, Others	51	141	192
<b>Project Grand Total</b>			<b>1132</b>	<b>1872</b>	<b>3004</b>

## Abstract of Activities Planned to be implemented under PMKSY-WDC 2.0

Name of the Taluk: H.D.Kote

Name of the project: Mysuru - WDC-1/2021-22

Total Project area: 4661.61

Total Approved Project cost: 1025.554

*Rs in lakhs*

Sl. No.	Components	% allocated	Amount allocated	List of Activities/Items	Phy (Ha/No/RMT)	Unit cost	Total cost (6*7)
1	2	3	4	5	6	7	8
1	Administrative cost	10	102.555	NGO Staff Payment	-	-	102.555
				Out Source Staff Payment			
				Vehicle Rent			
				Stationery			
				Etc.			
				Total (A)			102.555
2	Monitoring and Evaluation	2	20.511	Stage by stage monitoring of the project	-	-	20.511
				Total (B)			20.511
3	Entry Point Activities	2	20.511	Formation of Farmers Producers Organaistion (FPO)	-	-	20.511
				Total ( C )			20.511
4	Detail Project Report	1	10.256	Netplaning, Village traverse, PRA exercise and DPR preparation	-	-	10.256
				Total ( D )			10.256
5	Institution and capacity building	3	30.767	1. Awareness (Jatha,			5.000
				2. S-1, S-2, S3	4000	0.001	4.000
				3. U-1, U-2, U3	4000	0.001	3.000
				4. E-1, E-2, E-3	45	0.022	1.000
				5. Baseline Survey	11000	0.00018	2.000
				6. VBT & EAP	4000	0.001	5.000
				7. Training & Exposer vist	500	0.022	10.767
				Total (E)			30.767
6 (1)	Soil and water conservation		307.666	1. Trench Cum Bund	343860	0.00060	206.316
				2. Wastwaire	350	0.023	8.050
				3. Farmpond	10	0.730	7.300
				4. Checkdam	8	7.000	56.000
				5. Gokatte	5	5.000	25.000
				6. Rock Filled Dam	5	1.000	5.000
				Total (F)			307.666



Sl. No.	Components	% allocated	Amount allocated	List of Activities/Items	Phy (Ha/No/RMT)	Unit cost	Total cost (6*7)
1	2	3	4	5	6	7	8
6 (2)	Afforestation	47	82.044	1. Nursery raising (Teak, Silver, Hebbevu, Others)	82873	0.00049	40.608
				2. Planting and pitting		0.00050	41.437
				Total (G)			82.044
6 (3)	Dry land Horticulture		82.044	1. Mango	16087	0.00153	24.613
				2. Sappota	5362	0.00153	8.204
				3. Coconut	21450	0.00153	32.819
				4. Others	10725	0.00153	16.409
				Total (H)			82.044
6 (4)	Fodder Development		10.256	1. Fodder Min Kit	3419	0.003	10.256
				Total (I)			10.256
7	Production system	15	153.833	1. Vegetable mini kit	5000	0.006	30.000
				2. Live stock based IFS	150	0.600	90.000
				3. Animal health camp	30	0.250	7.500
				4. Trivis installation	19	0.170	3.233
				5. Backyard poultry	55	0.420	23.100
				Total (J)			153.833
8	Natural Resource Management and Governance	2	20.511	Establishment of water harvesting structures and post project management	-	-	20.511
				Total (K)			20.511
9	Livelihood activities for assetless persons, micro enterprises and business development	15	153.833	1. Revolving fund for SHG	50	0.25	12.500
				2. EAP & SEDP			141.333
				Total (L)			153.833
10	Consolidation and withdrawal phase activities	3	30.76662	Linkages with other line department, Common properties resources management training, Impact assement, Exposur visit			30.767
		100	1025.554	Total (M)			30.767
Grand total (A to M)							1025.554

## Abstract of Activities Planned to be implemented under PMKSY-PDMC (MI)/RKVY/ and other Programmes

Name of the Taluk: H.D.Kote

Name of the project: Mysuru - WDC-1/2021-22

Total Project area: 4661.61

*Rs in lakhs*

Sl. No.	Components	List of Activities/Items	Phy (Ha/No/RMT)	Unit cost	Total cost (4*5)
1	2	3	4	5	6
1	Soil and water conservation	Checkdam	10	7.000	70.000
		Gokatte	5	5.000	25.000
<b>Grand total</b>			<b>15</b>		<b>95.000</b>

**Abstract of Activities Planned to be implemented under MGNREGA**

Name of the Taluk: H.D.Kote

Name of the project: Mysuru - WDC-1/2021-22

Total Project area: 4661.61

*Rs in lakhs*

<b>Sl. No.</b>	<b>Components</b>	<b>List of Activities/Items</b>	<b>Phy (Ha/No/RMT)</b>	<b>Unit cost</b>	<b>Total cost (4*5)</b>
<b>1</b>	<b>2</b>	<b>3</b>	<b>4</b>	<b>5</b>	<b>6</b>
<b>1</b>	<b>Soil and water conservation</b>	a) Trench Cum Bund	826620	0.00060	495.972
		b) Farmpond	20	0.73000	14.600
		<b>Total (A)</b>			<b>510.572</b>
<b>2</b>	<b>Afforestation</b>	a) Forestry plants	104404	0.00122	127.373
		<b>Total (B)</b>			<b>127.373</b>
<b>3</b>	<b>Dry land Horticulture</b>	a) Horticulture plants	57754	0.00150	86.631
		<b>Total (C)</b>			<b>86.631</b>
<b>Grand total (A to C)</b>					<b>724.576</b>

**Abstract of Activities Planned to be implemented under PMKSY-WDC 2.0, PMKSY-PDMC (MI) RKVY and MGNREGA (combined)**

Name of the Taluk: H.D.Kote

Name of the project: Mysuru - WDC-1/2021-22

Total Project area: 4661.61

Sl. No.	Components	List of Activities/Items	Phy (Ha/No/RMT)	Total cost
1	2	3	4	5
1	Soil and water conservation	1. Trench Cum Bund	1170480	702.288
		2. Wastwaire	350	8.050
		3. Farmpond	30	21.900
		4. Checkdam	18	126.000
		5. Gokatte	10	50.000
		6. Rock Filled Dam	5	5.000
	Sub Total (A)			<b>913.238</b>
2	Afforestation	1. Nursery raising (Teak, Silver, Hebbevu, Others)	82873	40.608
		2. Planting and pitting	104404	168.809
		Sub Total (B)		
3	Dry land Horticulture	1. Mango	16087	24.613
		2. Sappota	5362	8.204
		3. Coconut	21450	32.819
		4. Others	68479	103.040
	Sub Total (C)			<b>168.676</b>
<b>Grand total ( A to C)</b>				<b>1291.331</b>

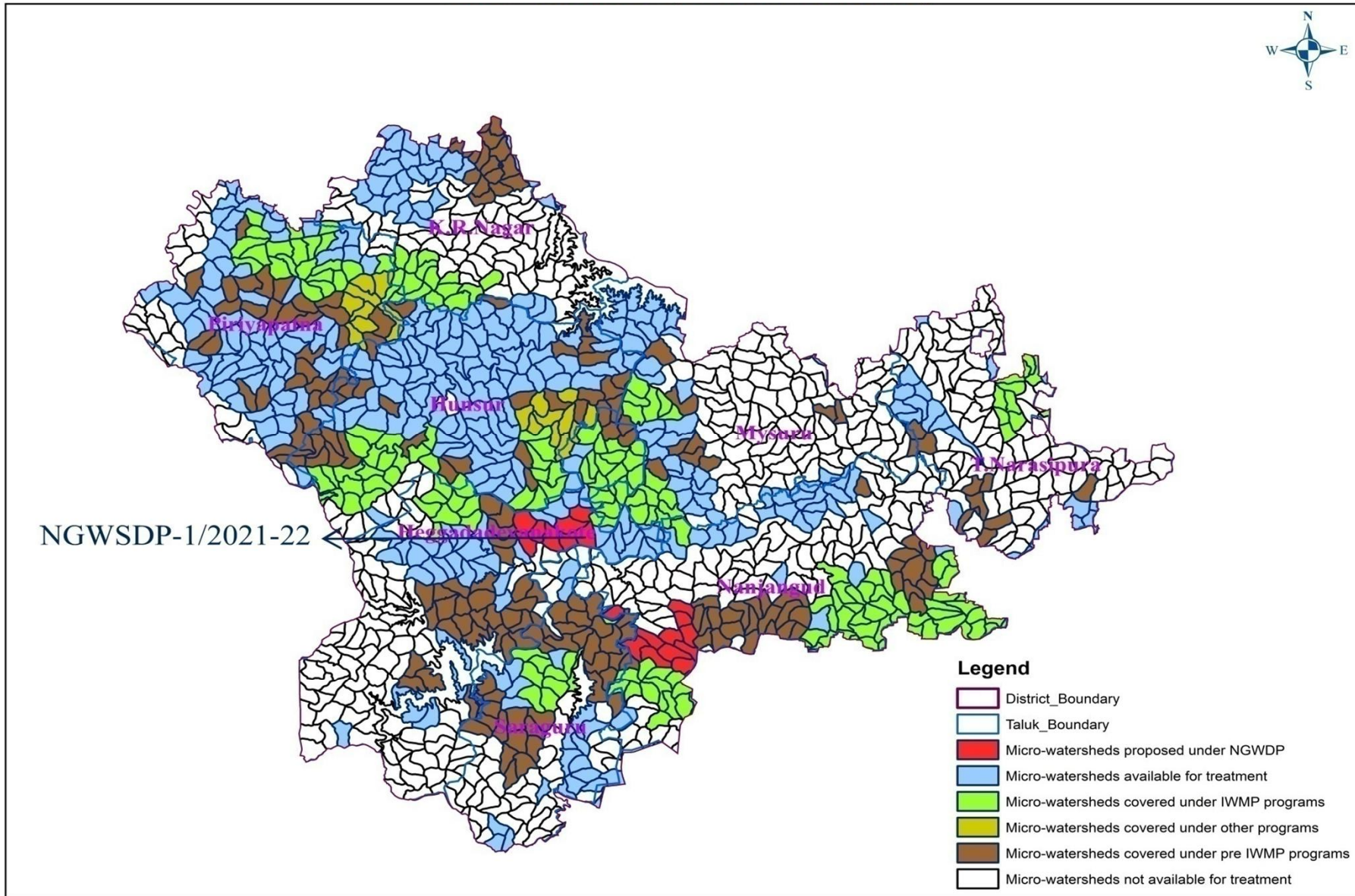
**Components of PMKSY-WDC 2.0**

<b>Major head</b>	<b>Sub heads</b>	<b>Percent of budget</b>
<b>Administrative</b>	Management cost	10
	Monitoring and Evaluation	2
<b>Preparatory phase</b>	Entry Point Activity	2
	Detailed Project Report	1
	Institution Capacity Building	3
<b>Works Phase</b>	Natural Resource Management	47
	Production System	15
	Natural Resource Management and Governance	2
	Livelihood Activities for the asst less persons and Micro enterprises & Business development	15
<b>Consolidation and Withdrawal phase</b>		3
<b>Total</b>		100

<b>Year</b>	<b>2021-22</b>	<b>2022-23</b>	<b>2023-24</b>	<b>2024-25</b>	<b>2025-26</b>	
<b>Percent of total cost of projects to be released</b>	<b>25</b>	<b>25</b>	<b>25</b>	<b>15</b>	<b>10</b>	<b>100</b>

# Watershed Development Component of Pradhan Mantri Krishi Sinchayee Yojana 2.0


Taluk: H.D.Kote District: Mysuru




## CERTIFICATE

The collection of all the relevant data of watershed area and the possible option and solution are described with the help of PRA exercises, Net Planning out puts and feedback of focused discussion. Detailed perspective plan for **MYSURU - WDC-01/2021-22** project area with activities planned to be implemented under **PMKSY-OI, RKVY** and **MGNREGA** (Combined) year wise and activity wise summarized **DPR** plan abstract for 5 Years (2021-22 to 2025-26). The summary of the above document is verified by the following persons.

  
Assistant Director of Agriculture  
Agriculture Department,  
H.D.Kote Taluk

  
Assistant Conservator of Forest  
Watershed Development Department  
Mysore District

  
Senior Assistant Director of Horticulture  
Watershed Development Department  
Mysore District

  
Deputy Director of Agriculture-2  
Agriculture Department,  
Hunsur Sub Division, Hunsur

  
Joint Director of Agriculture  
Agriculture Department,  
Mysuru District, Mysuru

  
Deputy Commissioner  
Mysuru District, Mysuru